For personal use only

2 July 2026

Sentinel to acquire the 1.0Moz Big Springs Gold Project, Nevada, USA from Capricorn Metals

Transformational acquisition creates an emerging ~2.0Moz North American gold platform across two Tier-1 US mining jurisdictions, with exceptional complementary growth potential.

HIGHLIGHTS

- **Sentinel Metals Limited (ASX: SNM) has entered into a binding agreement to acquire the Big Springs Gold Project in Nevada, USA from Capricorn Metals Limited (ASX: CMM).**
- **Big Springs hosts an existing Mineral Resource Estimate (MRE) of 15.5Mt @ 2.0g/t Au for 1.01Moz of contained gold with significant exploration upside.[1]**
- **Big Springs is currently permitted for open cut and underground mining.**
- **The acquisition complements Sentinel's flagship Columbia Gold-Silver Project in Montana, USA, which hosts an MRE of 920koz Au and 3.1Moz Ag.**
- **Big Springs is located in the prolific Independence Trend in north-east Nevada, adjacent to First Majestic Silver Corp's (NYSE/TSX:AG) Jerritt Canyon gold mine and mill.**
- **Significant near-term growth potential identified through:**
  - **Drill-ready targets within the existing Mining Lease with an expected drill program of ~10,000m;**
  - **High-grade underground ore shoot extensions that remain open at depth with historical intercepts including:**
    - **17.7m @ 26.8 g/t Au (QW03-26C)**
    - **17.7m @ 33.4 g/t Au (SCC-1483)**
    - **32.0m @ 11.8 g/t Au (SC-1485)**
  - **Near-term production potential given existing Mining Lease and proximity to three roasters within the region, including First Majestic's Jerritt Canyon mine and mill;**
  - **A large, under-explored landholding covering ~93km² of highly prospective Carlin-style gold tenure with potential for additional discoveries analogous to nearby major Nevada gold systems.**
- **Ongoing advancement of the Columbia Gold-Silver Project and associated drilling will continue as planned with first assays expected in ~ 6 weeks.**
- **Transaction establishes Sentinel as an emerging ~2.0Moz North American gold company with two advanced gold projects located in Tier-1 mining jurisdictions.**

Sentinel Metals Limited (ASX: SNM) (Sentinel or "the Company") is pleased to announce that it has entered into a binding agreement to acquire the Big Springs Gold Project, located in Nevada, USA (**Big Springs**) from leading ASX-listed gold producer Capricorn Metals Limited (ASX: CMM) ("**Capricorn**") (**Acquisition**). Big Springs formed part of the asset portfolio acquired by Capricorn through its 2025 acquisition of Warriedar Resources.

For personal use only

The Acquisition represents a transformational milestone for Sentinel, establishing the Company as an emerging North American gold company with a combined Mineral Resource base of approximately 2.0Moz of gold across two advanced gold projects in Tier-1 US mining jurisdictions.

The addition of Big Springs significantly enhances the Company's scale, project pipeline and strategic optionality, positioning it to attract a wider range of North American and global institutional investors. Additionally, Sentinel believes that the Acquisition complements the Company's current focus on advancing the Columbia Gold-Silver Project in Montana (**Columbia**), where its maiden drilling program is underway.

Big Springs is located within the highly endowed Independence Trend in Elko County, Nevada, one of the premier gold mining jurisdictions globally. The Project hosts a JORC Mineral Resource Estimate (MRE) of 15.5Mt @ 2.0g/t Au for 1.01Moz of gold and includes a Mine Plan of Operations that is currently permitted for both open pit and underground mining operations.

Historical mining at Big Springs produced approximately 386,000 ounces of gold from seven open pits between 1987 and 1993.

Sentinel believes the Project offers substantial exploration and development upside, with previous work identifying multiple high-grade ore shoots that remain open at depth and are largely untested by modern drilling.

The Company also sees significant opportunity across the broader 93km² landholding, which remains underexplored despite its location adjacent to the major Jerritt Canyon gold system and broader Carlin-style mineralised trends.

Sentinel Metals' Managing Director, Mr Matt Herbert, commented:

> *"The acquisition of Big Springs represents a major strategic step for Sentinel, creating a compelling North American gold development platform with approximately 2Moz of gold resources across two highly attractive US projects, both of which offer outstanding growth potential.*
>
> *"Importantly, this transaction is very complementary to the current activities at the Columbia Gold-Silver Project in Montana, where we are progressing our maiden drilling program targeting extensions to the current 920koz Mineral Resource and new discovery opportunities.*
>
> *"Big Springs delivers an additional large scale, advanced gold asset in a Tier-1 jurisdiction with potential near-term production optionality and a pipeline of exploration and development opportunities that we believe can create significant long-term value for Sentinel shareholders.*
>
> *"Nevada is widely recognised as the world's premier gold mining region, and Big Springs is located in a highly prospective and historically productive district with substantial existing infrastructure and outstanding geological potential.*
>
> *"We see near-term opportunities to grow the existing Resource through drilling of high-grade extensions beneath the historical pits, while also unlocking the broader district-scale exploration upside across the surrounding tenure package, and progressing studies in the short to medium term to further optimise the existing mine plan.*
>
> *"This is an opportunity that is consistent with Sentinel's strategic focus as a North American gold company and fits well within our wheelhouse as an explorer and developer focused on advanced exploration assets in high-quality locations."*

For personal use only

Big Springs Gold Project Overview

Big Springs is located in north-east Nevada within the prolific Independence Trend. The project sits adjacent to the north of the Jerritt Canyon mine complex[1,2] owned by First Majestic Silver Corp (NYSE/TSX: AG), and approximately 70km north-east of the Carlin Trend, which hosts more than 88Moz of historical gold endowment.

The Jerritt Canyon Mine was placed on temporary Care & Maintenance in March 2023, with First Majestic targeting a re-start of roaster operations and gold production in the second half of 2027.



Figure 1: Location of the Big Springs Gold Project in relation to nearby gold processing facilities in northern Nevada.

The Big Springs Project hosts a current JORC 2012 Mineral Resource Estimate of:

Classification	Tonnes (Mt)	Grade (g/t Au)	Contained Gold (Moz)
Measured	0.86	4.7	0.13
Indicated	6.00	2.2	0.43
Inferred	8.63	1.7	0.46
Total	**15.49**	**2.0**	**1.01**

[1] https://www.firstmajestic.com/projects/exploration-development/jerritt-canyon/
[2] Reported in accordance with NI 43-101 - https://www.firstmajestic.com/_resources/presentation/corporate-presentation.pdf?v=051802

Big Springs includes a Mining Lease (approved in 2017 and still current) that has previously been approved for surface and underground mining activities and benefits from existing mine designs and historical development studies completed by prior operators.

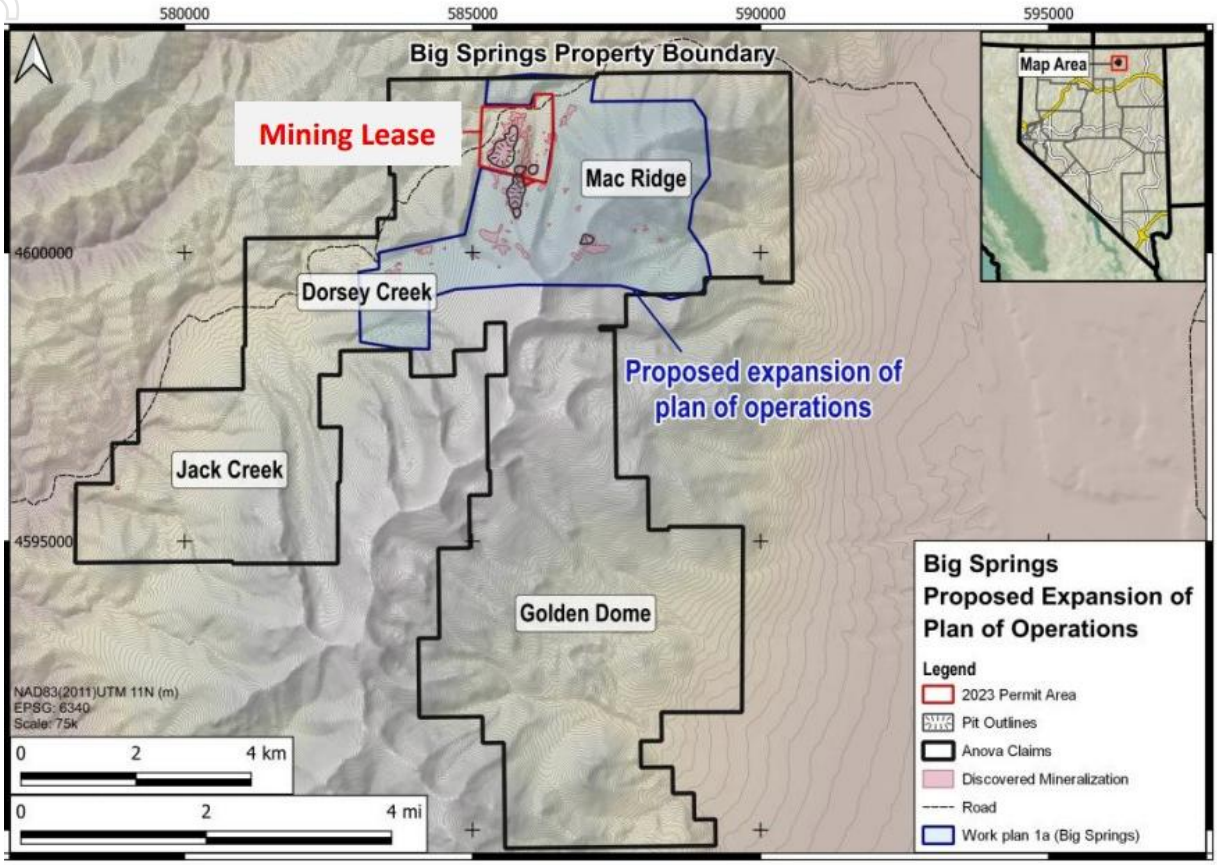

Figure 2: Big Springs Gold Project Mine Plan of Operations area and Expanded Plan of Operations lodged by Warriedar Resources (prior to its acquisition by Capricorn Metals).

Sentinel believes there is strong potential to rapidly expand the current Mineral Resource Estimate through targeted drilling of known high-grade ore shoot extensions beneath the North Sammy and related deposits, which sit within the granted Mining Lease and where mineralisation remains open at depth.

For personal use only

For personal use only

Gold at the nearby Jerritt Canyon mine is hosted in carbonate rocks in the oldest (deepest) portion of the mine complex and the Jerritt Canyon Roaster is specifically configured to process Big Springs style gold ore (Sentinel does not have any commercial arrangements in place with First Majestic Silver Corp to utilise its processing facilities).

Gold mineralisation defined to date at Big Springs is hosted in the upper portion of the complex, with deeper Jerritt-style targets known to be present within reasonable exploration depths (<300m from surface) and largely untested by exploration. Only 29 drill holes have extended below 300m depth across the property area.

Big Springs was historically mined between 1987 and 1993 by a joint venture between Freeport McMoRan and Independence Mining, delivering production of 386koz of gold at an average grade of 4.1g/t Au from seven open pits.

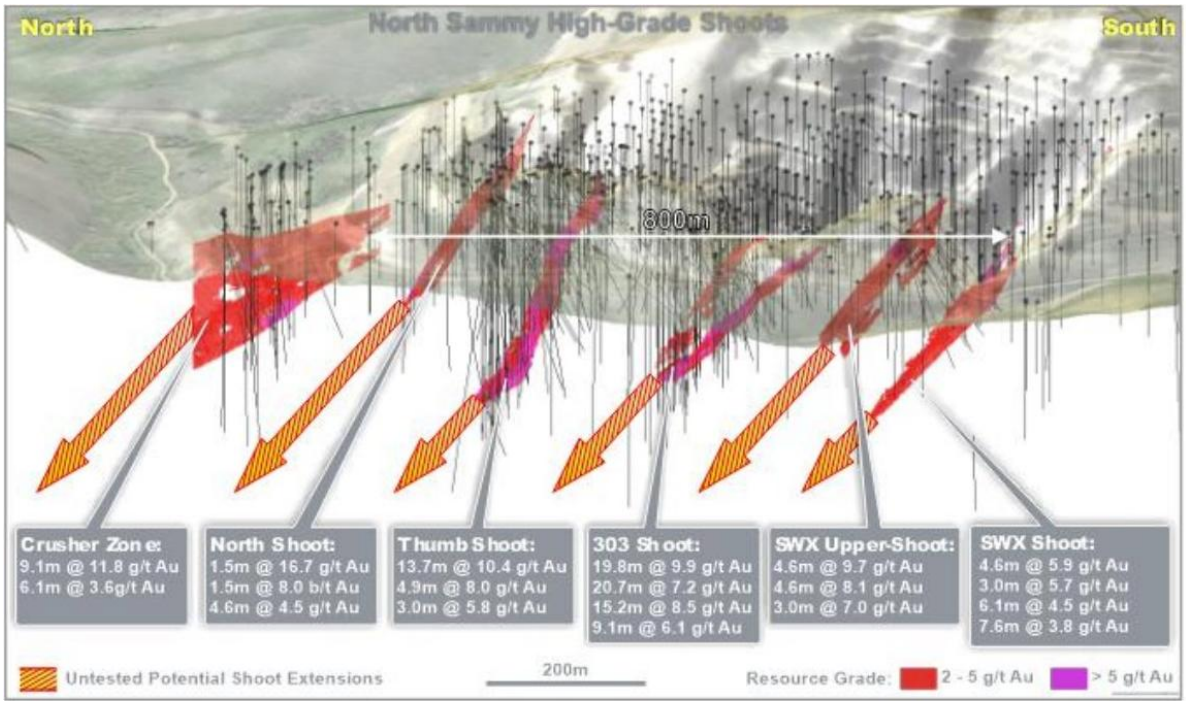

Figure 3: Long Section showing North Sammy ore shoot, highlighting immediate high-grade extensional targets.

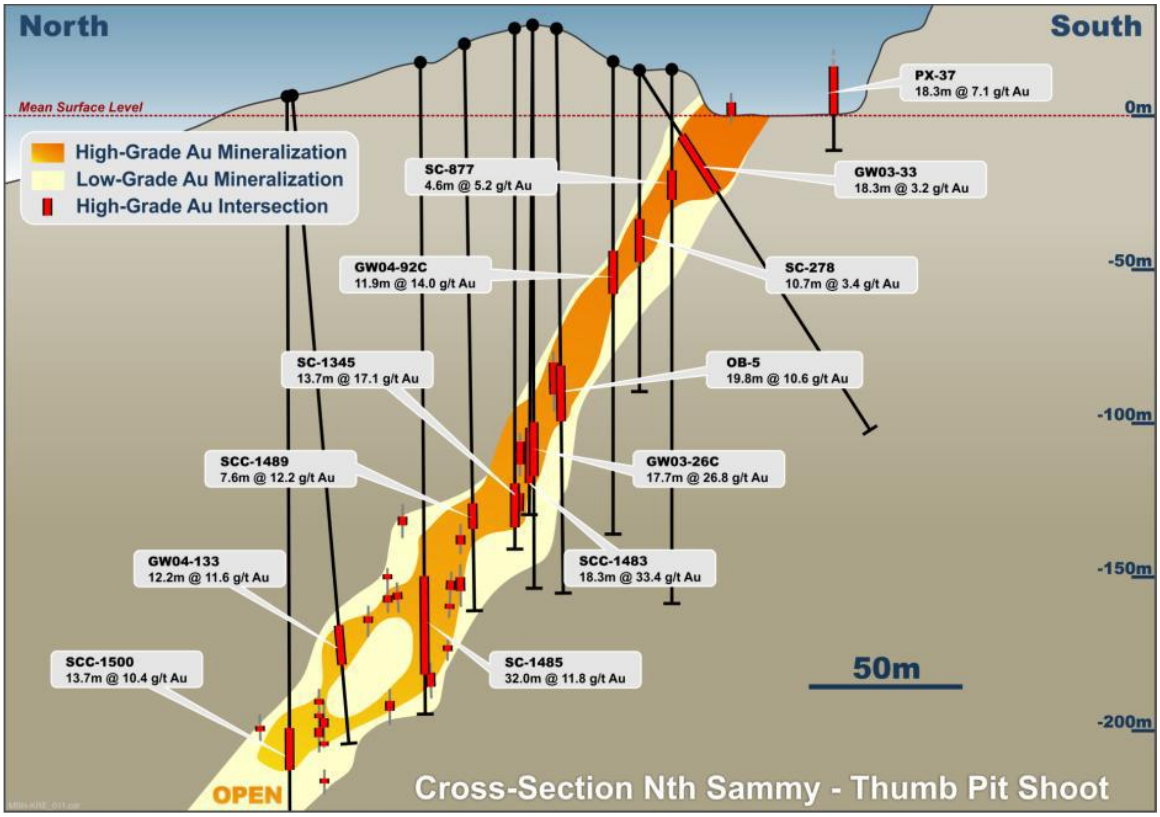

Figure 4: Cross-section of the North Sammy ore shoot, which shows strong results from historical drilling at depth and remains open at depth.

Transaction Summary

Sentinel has entered into a binding Share Sale Agreement (**Agreement**) with Warriedar Resources Limited and Capricorn, pursuant to which Sentinel will acquire 100% of the issued capital of Big Springs Project Pty Ltd and its wholly owned subsidiary, Anova Metals USA LLC (**Anova**). Anova holds 100% of the claims comprising the Big Springs Gold Project. A summary of the material terms of the Agreement is set out below.

1. **Upfront Consideration**

The total upfront consideration for the Acquisition comprises:

(a) $8,500,000 in cash (**Cash Consideration**); and

(b) 8,620,690 shares (**Consideration Shares**), being $5,000,000 worth of fully paid ordinary shares in Sentinel at a deemed price equal to the issue price of shares under the Placement (**Placement Price**), subject to a 12-month period of voluntary escrow.

If the issue of the Consideration Shares would result in Warriedar (or its nominee, if the Consideration Shares are issued to a nominee of Warriedar) holding more than 4.9% of total issued Sentinel shares on a pro-forma basis following completion of the Placement, Sentinel may elect to reduce the number of Consideration Shares accordingly, with the shortfall to be paid in additional cash consideration at the Placement Price.

For personal use only

For personal use only

2. **Contingent Consideration**

The following contingent consideration is payable upon satisfaction of the applicable milestone (each a **Milestone**):

(a) Tranche 1 – $6,500,000 payable upon the earlier of:

(i) the announcement to the ASX of a Mineral Resource Estimate of greater than or equal to 1.5Moz gold at a cut-off grade of at least 1.0g/t on any one or more of the Mining Claims forming part of the Project; or

(ii) the 20-Day VWAP (being the volume weighted average price per share traded on ASX over a 20-day period) being greater than or equal to 150% of the Capital Raising Price; and

(b) Tranche 2 – $6,000,000 payable upon the earlier of:

(i) announcement to ASX of a Mineral Resource estimate of at least 2.0Moz gold at a cut-off grade of at least 1.0g/t at the Big Springs Gold Project; or

(ii) Sentinel's divestment of its interest in Big Springs Project Pty Ltd, Anova or the Project (or any part thereof) to a third party within 2 years of completion for aggregate consideration equal to or greater than $52,000,000,

(together, the **Contingent Consideration**).

If a Milestone is satisfied within 5 years of completion of the Agreement (**Completion**), Sentinel may elect to pay the tranche of Contingent Consideration in cash, Sentinel shares (**Contingent Shares**), or a combination of both. The issue of Contingent Shares is subject to shareholder approval at the relevant time, and the number of Contingent Shares will be determined based on the 20-day VWAP as at the date of Sentinel announcing the satisfaction of the relevant Milestone. Contingent Consideration payable in respect of a Milestone satisfied more than 5 years from Completion must be satisfied in cash.

3. **Conditions Precedent**

Completion of the Acquisition is subject to satisfaction (or waiver) of the following conditions precedent:

(a) Sentinel receiving firm commitments pursuant to the Placement to raise a minimum of $15,000,000 (before costs);

(b) Sentinel shareholders approving the issue of the Consideration Shares and Placement Shares under the ASX Listing Rules; and

(c) the parties obtaining any necessary third-party consents, waivers or approvals required to complete the transaction.

The conditions precedent must be satisfied or waived within 60 days after execution of the Agreement (or as extended by agreement) (**Cut-Off Date**). The Agreement may be terminated prior to Completion by either party if the conditions precedent are not satisfied or waived by the Cut-Off Date.

The Company intends to hold a general meeting in late August 2026 to seek shareholder approval to issue the Consideration Shares and Placement Shares (**General Meeting**).

Completion of the Acquisition and Placement is expected to occur shortly following the General Meeting.

Capital Raise and Use of Funds

The Company intends to raise $15,000,000 (before costs) (**Proceeds**) via the issue of fully paid ordinary shares at a price of $0.58 per share (**Placement Shares**) to sophisticated and institutional investors (**Placement or Offer**). The Company reserves the right to accept oversubscriptions at its absolute discretion. The Placement will be subject to shareholder approval under ASX Listing Rule 7.1.

Canaccord Genuity (Australia) Limited and Euroz Hartleys Limited are acting as Joint Lead Managers and Bookrunners to the Offer (**Joint Lead Managers**). Foster Stockbroking Pty Ltd is acting as Co-Manager to the Placement. The Placement is not underwritten.

Hamilton Locke acted as Australian legal advisors and Davis Graham acted as US legal advisors to the Company.

Canaccord Genuity (Australia) Limited acted as Financial Advisor to Sentinel on the Transaction.

Use of Funds

The funds raised under the Offer will be applied to:

- the Cash Consideration component of the Acquisition
- exploration activities at Columbia
- exploration activities at Big Springs
- costs of the Offer; and
- working capital

Indicative Timetable

An indicative timetable of key dates is detailed below:

Event	Date
Announcement of the Acquisition and Placement	2 July 2026
Announcement of the Completion of the Placement and Trading halt lifted	6 July 2026
Notice of General Meeting dispatched to shareholders	Mid July 2026
General Meeting to approve the issue of Consideration Shares and Placement Shares	Late August 2026
Settlement of Placement (subject to shareholder approvals)	Early September 2026
Issue and application for quotation of Placement Shares (subject to shareholder approvals)	Early September 2026
Issue of Consideration Shares and completion of the Acquisition (subject to shareholder approvals)	Early September 2026

The dates in this announcement are indicative only and the Company reserves the right to vary the timetable at any time before the issue of the relevant securities without notice, subject to the ASX Listing Rules and the Corporations Act and other applicable laws. The commencement of trading and quotation of New Shares is subject to ASX confirmation. The Company gives no assurance that such quotation will be granted. Nothing

For personal use only

contained in this announcement constitutes investment, legal, tax or other advice. Investors should seek appropriate professional advice before making any investment decision. All amounts are in Australian dollars unless otherwise indicated.

Effect on Capital Structure

The effect of the Acquisition and Placement on Sentinel's issued capital is set out below:

Capital Structure[1]	Shares	%	Options	Performance Rights
Existing securities	104,145,282	75.1	38,405,154	8,500,000
Placement Shares	25,862,069	18.7	-	-
Consideration Shares	8,620,690	6.2	-	-
Total	**138,628,041**	**100**	38,405,154	**8,500,000**

Notes:

1. The capital structure presented excludes the potential future issue of Contingent Shares.

Strategic Rationale

The acquisition of Big Springs is consistent with Sentinel's strategy of building a high-quality North American precious metals portfolio focused on Tier-1 mining jurisdictions with strong geological potential and clear pathways to value creation.

The transaction delivers:

- Immediate scale increase to approximately 2.0Moz of gold Mineral Resources;
- Exposure to two advanced US gold projects in established mining districts;
- Significant exploration upside at both Columbia and Big Springs;
- Increased strategic relevance and market positioning;
- Multiple pathways to future resource growth and development; and
- Near-term production potential.

Big Springs MRE background and methodology

Geology and geological interpretation

The Big Springs disseminated sediment-hosted gold deposits have been classified by respected scientific authors as typical Carlin-style deposits. Gold is hosted predominantly within the "Overlap Assemblage", which is Mississippian to Permian in age (300 to 360Ma), with structure and host stratigraphy being the primary controls on gold mineralisation. Mineralisation is typically hosted within black, highly carbonaceous siltstone and calcareous sandy siltstone. These units are typically located between the Argillic thrust in the footwall and the Schoonover thrust in the hanging wall.

Individual high-grade ore shoots at North Sammy generally plunge moderately to the NNW and are controlled by intersections of E-W-striking faults with the NE-SW-striking Argillic thrust.

The South Sammy Creek deposit is more complex with a series of controlling structures, in particular the Briens fault along the western margin. On the eastern side of the Briens fault, the thick, tabular South Sammy ore deposit forms a largely continuous zone that is semi-concordant with the permeable and brittle host rocks of the Overlap Assemblage.

For personal use only

For personal use only

Drilling techniques and hole spacing

Data from 2,506 drill holes (300,078 metres) were used for the interpretation. Previous miner, Independence Mining Company Inc (**IMC**), drilled both RC and diamond core and previous explorer, Gateway Gold Corp (**Gateway**), drilled 312 holes of which 141 were RC and 171 were HQ diamond core. Since 2014, Anova drilled 99 holes which were used in the updated MRE. Most of the IMC holes were drilled vertically while the Gateway holes were inclined as in-fill or extension to the deposits.

The Anova holes have varying orientations and included a significant infill program at South Sammy. The nominal drillhole spacing is approximately 50ft by 50ft (15m), reduces to 40ft by 40ft (12m) in the Measured Resource zone at 601 (South Sammy) and increases up to 200-250ft (60-75m) towards the Resource extremities.

Drilling techniques

Sample information used in Resource estimation was derived from both RC drilling and diamond core drilling. The drill samples have been geologically logged and sub-sampled for lab analysis.

Sample analysis method

Historical assaying was undertaken by one of the following: Monitor Geochemical Laboratory, American Assay Laboratories, Chemex Laboratory or Cone Geochemical. Most of the samples were assayed for Au by Atomic Absorption Spectroscopy after roasting and acid digestion. Selected samples were analysed by Fire Assay, or by cyanide leach on either roasted or un-roasted pulps. These techniques are designed to report total gold. Gateway samples were submitted to ALS Chemex for Au by Fire Assay/atomic absorption. All samples more than 5g/t Au were re-assayed by Fire Assay with gravimetric finish. In addition, all samples were analysed for a suite of 34 elements with either an aqua regia or 4 acid digest and ICP/AES finish. Samples from Anova's drilling program between 2014 and 2017 were sent to American Assay Labs in Reno for Au by Fire Assay/Atomic absorption. All samples in excess of 10g/t Au were re-assayed by Fire Assay with gravimetric finish. Same as historical drilling programs, a suite of 34 elements were analysed with either an aqua regia or 4 acid digest and ICP/AES finish. Gold and multi elements analyses (a suite of 51 elements) assaying for samples from the 2020 and 2021 Diamond and RC drilling programs were completed at ALS Lab in Reno, NV. Fire assay was used for Au and aqua regia for multi elements and finished by ICP/MS. Each sample weighed a nominal 2-3 kg was sent to the lab and pulverised.

Estimation methodology

The updated deposits used Datamine software to create block models using 10 ftX by 10 ftY by 10ftZ (3.05 mX by 3.05 mY by 3.05 mZ) blocks, constrained by wireframes for mineralisation for North Sammy, South Sammy, Beadles Creek and southern Briens Fault. For Dorsey Creek a categorical indicator approach was used to define mineralisation from country rock. Samples were composited to 5 ft (1.52 m) lengths. Statistical analysis showed the populations in each domain to have approximately log-normal distribution shapes. Where outlier gold grades were identified appropriate top-cuts were applied. Top-cuts were generally not severe with relatively few composites affected. Continuity analysis was performed on domains where possible with poorly informed domains borrowing parameters from statistically and genetically similar domain. Ordinary Kriging were used to estimate grades in all domains, with estimation searches governed by individual variograms for each domain. The previously completed bulk density study was used to assign densities based on rock type and oxidation zone.

For personal use only

Cut-off grades

A 0.8g/t Au cut-off was used to report the more diffuse zones with open pit potential, including North Sammy Contact, South Sammy, Mac Ridge and Dorsey Creek, while a 1.0g/t Au cut-off was applied to the mostly deeper mineralisation at North Sammy, Beadles Creek and Briens Fault where underground extraction is assumed. The cut-off grades are based mostly on an average of recent gold prices and mining costs using industry benchmarking of nearby operations, and are considered reasonable for extraction by open-cut or underground methods. No project-specific economic studies have been completed to derive the cut-off grades at this stage.

Classification criteria

The Mineral Resource has been classified Measured, Indicated, and Inferred based on confidence in the geological model, continuity of mineralised zones, drilling density, confidence in the underlying database and bulk density information. Where geological and grade continuity has been confirmed, density data is available, and the drill spacing is nominally 40ft by 40ft (12m) the Mineral Resource is classified as Measured. Where the geological and grade continuity is assumed, density data is available, and the drill spacing is nominally 80ft by 80ft (12m) the Mineral Resource is classified as Indicated. The remaining material is classified as Inferred except where extrapolation is significant. In these cases, the material remains unclassified. A portion of the South Sammy MRE previously estimated and reported as Inferred has been removed from reporting due to the stricter assessment of classification criteria applied by the Competent Person. This material will be potentially considered by Sentinel Metals for an Exploration Target.

Mining and metallurgical methods and parameters

Open pit mining studies for the 601 zone at South Sammy are being evaluated and this is proposed to be the initial mining area. Options for underground mining are being evaluated for North Sammy, South Sammy and Beadles Creek. Factors such as a successful previous mining history, open pits still with stable walls after 20+ years since the mine closure, successful historical processing of both oxide and sulphide ore plus numerous nearby mining operations on similar styles of mineralisation and processing facilities indicate that the assumption for potential successful mining of Big Springs is reasonable. A combination of a historical period of processing both oxide and sulphide ore from Big Springs plus more limited metallurgical testwork by Gateway indicate that the assumption for potential successful processing of Big Springs ore is reasonable. Mining factors such as dilution and ore loss have not been applied.

	Measured			Indicated			Inferred			TOTAL		
Deposit	**kt**	**g/t Au**	**koz**	**kt**	**g/t Au**	**koz**	**kt**	**g/t Au**	**koz**	**kt**	**g/t Au**	**koz**
North Sammy	345	6.6	73.4	698	3.1	70.6	508	2.4	39.1	**1,552**	**3.7**	**183.1**
North Sammy Contact				439	2.2	30.9	977	1.4	45	**1,416**	**1.7**	**75.8**
South Sammy	513	3.4	55.5	4,112	2.0	260.7	1,376	1.5	64.9	**6,001**	**2.0**	**381.2**
Beadles Creek				753	2.6	63.9	2,694	1.9	164.5	**3,448**	**2.1**	**228.4**
Mac Ridge							1,887	1.3	81.1	**1,887**	**1.3**	**81.1**
Dorsey Creek							325	1.8	18.3	**325**	**1.8**	**18.3**
Briens Fault							864	1.7	46.2	**864**	**1.7**	**46.2**
Sub-Totals	**858**	**4.7**	**128.9**	**6,002**	**2.2**	**426.1**	**8,631**	**1.7**	**459.1**	**15,491**	**2.0**	**1,014.1**

Note: Appropriate rounding applied

For personal use only

Royalties

These holdings have various royalty claims which are summarised below, it is important to note that most of the current resources attract only a single royalty:

- ~384 hectares of land that are part of the Golden Dome prospect are subject to a 2% NSR owed to BHP and 1% NSR to Geological Services Inc ("GSI")
- ~1,999 hectares of land that make up part of the Big Springs, Golden Dome, Dorsey Creek and Mac Ridge prospects are subject to a 2% NSR payable to GSI
- ~242 hectares of land that forms part of Golden Dome, Big Springs and Mac Ridge are subject to a 2% NSR payable to Genesis Gold Corporation "Genesis"
- ~25 hectares of land that forms part of the Mac Ridge prospect is subject to a 2% NSR part owed to GSI
- ~148 hectares of private land is subject to a 2% NSR payable to Ellison Minerals Inc
- A total of ~5,202 hectares of land is unencumbered by royalties

Authorised for release by the Board of Directors.

For further information, please contact:

Matt Herbert
Managing Director
matthew.herbert@sentinelmetals.com
+1 807 358 6798

Nicholas Read
Read Corporate, Media Relations.
info@readcorporate.com.au
+61 419 929 046

Compliance Statements

The information in this report that relates to Exploration Results in respect of the Big Springs Gold Project is based on, and fairly represents, information compiled by Mr Jacob Anders. Mr Anderson is an employee of Dahrouge Geological Consulting and is a consultant to the Company He is a current Member of the Australian Institute of Mining and Metallurgy (AusIMM). Mr Anderson does not own securities in Sentinel. Mr Anderson has sufficient experience, which is relevant to the style of mineralisation and types of deposit under consideration and to the activities undertaken, to qualify as a Competent Person as defined in the 2012 Edition of the "Australasian Code of Reporting of Exploration Results, Mineral Resources and Ore Reserves". Mr Anderson consents to the inclusion in the report of the matters based on the information in the form and context in which it appears.

*The Exploration Results for the Columbia Gold-Silver Project were first reported in the Company's prospectus dated 17 September 2025 and released to ASX on 28 October 2025 (**Prospectus**). The Company confirms that it is not aware of any new information or data that materially affects the information relating to the exploration results included in the Prospectus.*

*The Mineral Resources for the Columbia Gold-Silver Project were first reported in the Company's prospectus dated 17 September 2025 and released to ASX on 28 October 2025 (**Prospectus**). The Company confirms that it is not aware of any new information or data that materially affects the information relating to the mineral resources included in the Prospectus, and that all material assumptions and technical parameters underpinning the estimates continue to apply and have not materially changed.*

The information in the release that relates to the Estimation and Reporting of the Big Springs Mineral Resources is based on, and fairly represents, information compiled and reviewed by Ms Elizabeth Haren of Haren Consulting Pty Ltd who is an independent consultant to Sentinel Metals Limited and is a current Fellow and Chartered Professional of the Australasian Institute of Mining and Metallurgy and Member of the Australian Institute of Geoscientists. Ms Haren has sufficient experience, which is relevant to the style of mineralisation and types of deposits under consideration and to the activities undertaken, to qualify as a Competent Person as defined in the 2012 Edition of the "Australasian Code of Reporting of Exploration Results, Mineral

Resources and Ore Reserves" (The JORC Code). Ms Haren consents to the inclusion in the report of the matters based on the information in the form and context in which it appears.

Columbia Gold-Silver Project MRE

COLUMBIA PROJECT 2024 MRE BY CLASSIFICATION							
Classification	***Tonnes***	***Au***	***Au***	***Ag***	***Ag***	***AuEq***	***AuEq***
	(Mt)	***(g/t)***	***(troy Koz)***	***(g/t)***	***(troy Koz)***	***(g/t)***	***(troy Koz)***
Inferred	***21.4***	***1.3***	***920***	***4.6***	***3,140***	***1.4***	***960***

Information regarding metal equivalents for the Columbia MRE

The MRE is constrained within a US$2,200 / Au oz optimised shell and above a 0.4865g/t AuEq cut-off grade

The MRE has been optimised and reported using a gold equivalent value based on the following formula:

AuEq = Au g/t + Ag g/t (Ag oz $(30)/Au oz $ (2200) x Ag recovery (0.77) / Au recovery (0.96))

A gold price of US$2,200 and Silver price of US$30 have been assumed for the metal equivalents calculation

It is the Company's opinion that all of the elements included in the metal equivalents calculation have a reasonable potential to be recovered and sold

Recoveries of 96% gold and 77% silver have been applied to the metal equivalents calculation. These assumed recoveries have been derived from metallurgical testing conducted by Canyon Resources Corporation in 2006. The study yielded gravity concentration up to 56% gold and 18% silver from the bulk sample. Gravity tail flotation increased gold recovery to 96% gold and 77% silver

Disclaimer and Forward-Looking Statements

This Announcement contains forward-looking statements which are identified by words such as 'believes', 'estimates', 'expects', 'targets', 'intends', 'may', 'will', 'would', 'could', or 'should' and other similar words that involve risks and uncertainties. These statements are based on an assessment of present economic and operating conditions, and on a number of assumptions regarding future events and actions that, as at the date of this Announcement, are expected to take place.

Such forward-looking statements are not guarantees of future performance and involve known and unknown risks, uncertainties, assumptions and other important factors, many of which are beyond the control of the Company, the Directors and management of the Company. These and other factors could cause actual results to differ materially from those expressed in any forward-looking statements.

The Company has no intention to update or revise forward-looking statements, or to publish prospective financial information in the future, regardless of whether new information, future events or any other factors affect the information contained in this Announcement, except where required by law. The Company cannot and does not give assurances that the results, performance or achievements expressed or implied in the forward-looking statements contained in this announcement will actually occur and investors are cautioned not to place undue reliance on these forward-looking statements.

For personal use only

For personal use only

Claims Schedule

Claim Name	Prefix	# Claims	Area	Percentage held
NDEEP-1 to NDEEP-16, NDEEP-18 to NDEEP-19, NDEEP-31 to NDEEP-36, NDEEP-44 to NDEEP-53, NDEEP-61 to NDEEP-90	NDEEP	64	Dorsey Creek, Golden Dome, Mac Ridge	100%
TT-108 to TT-164, TT-169 to TT-267, TT-275 to TT-277, TT-290 to TT-291, TT-297 to TT-301, TT-305 to TT-311, TT-327 to TT-344	TT	191	Dorsey Creek, Mac Ridge	100%
AM-1 to AM-8	AM	8	Big Springs	100%
DOME-1 to DOME-51	DOME	51	Golden Dome	100%
GD-52 to GD-61, GD-63, GD-67 to GD-76, GD-79 to GD-87, GD-89 to GD-90, GD-92 to GD-136, GD-139 to GD-154, GD-157, GD-164 to GD-173, GD-176, GD-181 to GD-182, GD-185 to GD-186, GD-189 to GD-190, GD-193 to GD-194, GD-197 to GD-199, GD-201, GD-203, GD-205, GD-207, GD-209, GD-211, GD-213, GD-215, GD-217, GD-219, GD-221, GD-223, GD-225, GD-265 to GD-286, GD-297 to GD-318, GD-381 to GD-428	GD	221	Golden Dome	100%
MP-14, MP-16, MP-18, MP-41, MP-43, MP-45, MP-47, MP-49 to MP-54	MP	13	Golden Dome	100%
JAK-14, JAK-16, JAK-18, JAK-20 to JAK-38, JAK-99 to JAK-116, JAK-170, JAK-172, JAK-174, JAK-176, JAK-178 to JAK-186	JAK	53	Jacks Creek	100%
BS-500 to BS-550, BS-557 to BS-579	BS	74	Mac Ridge	100%
MR-500 to MR-524, MR-526, MR-528, MR-530 to MR-537	MR	35	Mac Ridge	100%
BSX-1 to BSX-34, BSX-33, BSX-36 to BSX-46, BSX-48 to BSX-60, BSX-63 to BSX-67, BSX-70 to BSX-98, BSX-109 to BSX-123, BSX-134 to BSX-148, BSX-159 to BSX-174, BSX-178 to BSX-179, BSX-186 to BSX-316	BSX	272	Jacks Creek, Golden Dome North, Mac Ridge North, Golden Dome South	100%

For personal use only

JORC Code (2012) Table 1 - Big Springs Gold Project Mineral Resource Estimate

The Mineral Resource estimate is reported by Sentinel Metals Limited in this announcement in accordance with the JORC Code (2012 Edition), having been reviewed and confirmed by Ms Haren as Competent Person. Refer to the Competent Person and consent statements in the body of this announcement.

Section 1 Sampling Techniques and Data

(Criteria in this section apply to all succeeding sections.)

Criteria	JORC Code explanation	Commentary
Sampling techniques	• *Nature and quality of sampling (eg cut channels, random chips, or specific specialised industry standard measurement tools appropriate to the minerals under investigation, such as down hole gamma sondes, or handheld XRF instruments, etc). These examples should not be taken as limiting the broad meaning of sampling.* • *Include reference to measures taken to ensure sample representivity and the appropriate calibration of any measurement tools or systems used.* • *Aspects of the determination of mineralisation that are Material to the Public Report.* • *In cases where 'industry standard' work has been done this would be relatively simple (eg 'reverse circulation drilling was used to obtain 1 m samples from which 3 kg was pulverised to produce a 30 g charge for fire assay'). In other cases more explanation may be required, such as where there is coarse gold that has inherent sampling problems. Unusual commodities or mineralisation types (eg submarine nodules) may warrant disclosure of detailed information.*	• Independence Mining Company Inc (IMC) drilled 2,098 holes between 1982 and 1993, primarily on a nominal 50 ft by 50 ft spacing, increasing to about 100 ft by 50 ft in places. • Gateway Gold Corp (Gateway) drilled 312 holes between 2003 and 2008 as infill to these grids. • Anova completed 29 RC holes and 7 HQ diamond holes in late 2014, 17 HQ diamond holes in 2016, 10 diamond holes in 2020 and 15 RC holes in 2021. • Samples were routinely collected at 5 ft (1.52 m) intervals for both RC and diamond drill holes. • Diamond core was half-cut with an automatic core saw; core is continuously cut on, and sampled from, the same side of the orientation line to ensure a representative sample and avoid bias. • Determination of mineralisation is based on geological logging; samples are submitted to the laboratory for Au and multi-element analysis. • Diamond core samples (nominal 3-6 m runs from the barrel) are marked in one-metre intervals from the driller's core blocks; assay samples are selected on geological logging boundaries or nominal metre marks. • Collected samples weigh a nominal 2-3 kg (depending on recovery) and were pulverised at the laboratory. • Recent (2020-21) samples were dispatched to ALS Global, Reno NV - fire assay for Au and aqua regia / ICP-MS for multi-element analysis.

Criteria	JORC Code explanation	Commentary
Drilling techniques	• *Drill type (eg core, reverse circulation, open-hole hammer, rotary air blast, auger, Bangka, sonic, etc) and details (eg core diameter, triple or standard tube, depth of diamond tails, face-sampling bit or other type, whether core is oriented and if so, by what method, etc).*	• The database includes ~2,410 historical drill holes (~289,000 m). IMC drilled both RC and diamond holes; Gateway drilled 141 RC and 171 HQ diamond holes. • The majority of IMC holes were drilled vertically, while the more recent Gateway holes were inclined as infill or extension to the deposits. • RC holes completed by Anova since 2013 used a nominal 5.5-inch diameter face-sampling hammer; the diamond holes used HQ triple-tube.
Drill sample recovery	• *Method of recording and assessing core and chip sample recoveries and results assessed.* • *Measures taken to maximise sample recovery and ensure representative nature of the samples.* • *Whether a relationship exists between sample recovery and grade and whether sample bias may have occurred due to preferential loss/gain of fine/coarse material.*	• It has not been possible to check sample recoveries and sampling methods for all of the historical drill holes; however, all Gateway and Anova holes have recovery records. Core recovery was recorded by the drill crew and verified by the geologist. • RQD measurements were recorded to ensure recovery detail was captured. • Sample recovery in both diamond and RC holes was high. Core-recovery data are available for 160 of the Gateway holes, of which nearly 90% have recoveries above 80%; recovery is described as good to excellent by previous workers. • Core-recovery data are available for all Anova holes. RC samples were visually checked for recovery, moisture and contamination and recorded where significantly reduced; a routinely-cleaned cyclone and splitter provided a uniform sample. • Some sample loss is recorded in unmineralised overburden, but very little sample loss has been noted in bedrock. No relationship between recovery and grade has been identified.
Logging	• *Whether core and chip samples have been geologically and geotechnically logged to a level of detail to support appropriate Mineral Resource estimation, mining studies and metallurgical studies.* • *Whether logging is qualitative or quantitative in nature. Core (or costean, channel, etc) photography.* • *The total length and percentage of the relevant intersections logged.*	• Detailed geological logs exist for the vast majority of holes in the database; where logs existed only in hard copy they have been scanned and stored digitally. • All Anova drill holes were logged for geological and geotechnical detail to industry standard (core in trays, metre marks and core orientation lines); core trays were photographed wet and dry prior to sampling. • Drill-hole logs are recorded in Excel and validated in Leapfrog and Surpac software as drilling progressed. • Logging records lithology, mineralogy, mineralisation, structure, weathering and colour. All recent Anova holes are logged in full. Logging is qualitative to semi-quantitative and supports Mineral Resource estimation.

personal use only

Criteria	JORC Code explanation	Commentary
Sub-sampling techniques and sample preparation	• *If core, whether cut or sawn and whether quarter, half or all core taken.* • *If non-core, whether riffled, tube sampled, rotary split, etc and whether sampled wet or dry.* • *For all sample types, the nature, quality and appropriateness of the sample preparation technique.* • *Quality control procedures adopted for all sub-sampling stages to maximise representivity of samples.* • *Measures taken to ensure that the sampling is representative of the in situ material collected, including for instance results for field duplicate/second-half sampling.* • *Whether sample sizes are appropriate to the grain size of the material being sampled.*	• Diamond core is half-cut with an automatic core saw to a nominal 2-3 kg split for laboratory submission; the technique is considered industry best-practice and sample sizes are appropriate to the grain size of the mineralisation. • RC samples were generally dry and split at the rig using a riffle splitter; samples of 3-5 kg were crushed and pulverised using industry best practice at the time. • Field QAQC involved certified reference materials and blank samples, with standards inserted at a frequency of 1 in every 20 samples.
Quality of assay data and laboratory tests	• *The nature, quality and appropriateness of the assaying and laboratory procedures used and whether the technique is considered partial or total.* • *For geophysical tools, spectrometers, handheld XRF instruments, etc, the parameters used in determining the analysis including instrument make and model, reading times, calibrations factors applied and their derivation, etc.* • *Nature of quality control procedures adopted (eg standards, blanks, duplicates, external laboratory checks) and whether acceptable levels of accuracy (ie lack of bias) and precision have been established.*	• Historical assaying was undertaken by Monitor Geochemical, American Assay Labs, Chemex or Cone Geochemical. Most samples were assayed for Au by atomic absorption spectroscopy after roasting and acid digestion; selected samples were analysed by fire assay or by cyanide leach on roasted or un-roasted pulps. These techniques are designed to report total gold. • Gateway samples were submitted to ALS for Au by fire assay / atomic absorption; all samples exceeding 5 g/t Au were re-assayed by fire assay with gravimetric finish. All samples were also analysed for a 34-element suite by aqua regia or 4-acid digest with ICP-AES finish. • Anova samples in 2014 and 2016 were sent to American Assay Labs, Reno NV for Au by fire assay / atomic absorption; all samples exceeding 10 g/t Au were re-assayed by fire assay with gravimetric finish. • Anova samples in 2020 and 2021 were sent to ALS, Reno, for Au by fire assay and a 51-element suite by aqua regia, with industry-standard laboratory QAQC applied. • Sample sizes are considered appropriate for the style of mineralisation - fine-grained disseminated gold with minimal nugget effect. • Previous workers verified historical assay data by re-assaying IMC diamond holes; Gateway and Anova samples include QC samples to industry standard. No geophysical tools were used to determine element concentrations.

personal use only

Criteria	JORC Code explanation	Commentary
Verification of sampling and assaying	• *The verification of significant intersections by either independent or alternative company personnel.* • *The use of twinned holes.* • *Documentation of primary data, data entry procedures, data verification, data storage (physical and electronic) protocols.* • *Discuss any adjustment to assay data.*	• Independent consultant reports verifying significant historical intersections in diamond core have been reviewed. Twinned holes and holes fanned about a central collar show comparable results on visual inspection; Anova infill holes between historical holes also returned comparable results. • Primary data were sourced from an existing digital database and compiled into industry-standard drill-hole management software (DataShed), with all updates to erroneous data recorded. Verification is ongoing, with historical assays and surveys checked against hard-copy logs; Gateway and Anova assays were sourced directly from original electronic laboratory files. • For the 2020 and 2021 drilling, data were collected and logged in Excel, loaded into an externally hosted and managed database by an independent consultant, then validated and checked. • No adjustments have been made to the assay data other than length-weighted averaging.
Location of data points	• *Accuracy and quality of surveys used to locate drill holes (collar and down-hole surveys), trenches, mine workings and other locations used in Mineral Resource estimation.* • *Specification of the grid system used.* • *Quality and adequacy of topographic control.*	• Collar coordinates were taken from the supplied database; where discrepancies occurred, coordinates were edited only after checking against hard-copy logs, and all holes were checked spatially in 3D with obvious errors addressed. • Anova holes were pegged on site by the contract geologist using a sub-metre GPS, with final pickup at hole completion. • Historical drill holes used the NAD27 datum; Anova drilling used UTM Zone 11 on the NAD83 datum. • The topographic surface was sourced from digitised scanned pit-closure maps and compares closely with current surface imagery.
Data spacing and distribution	• *Data spacing for reporting of Exploration Results.* • *Whether the data spacing and distribution is sufficient to establish the degree of geological and grade continuity appropriate for the Mineral Resource and Ore Reserve estimation procedure(s) and classifications applied.* • *Whether sample compositing has been applied.*	• Nominal drill-hole spacing is approximately 50 ft by 50 ft (15 m), reducing to 40 ft by 40 ft in the Measured resource zones at 601 and increasing toward the resource margins. As spacing increases and confidence in continuity decreases, classification changes from Measured to Indicated to Inferred. • Gateway and Anova holes were drilled as infill to these grids; the 2020 program was designed as infill and resource extension, with spacing varying from 30 m to 15 m. • The mineralised domains demonstrate sufficient geological and grade continuity to support Mineral Resource definition and the classification applied under the JORC Code (2012). • For exploration-result reporting no compositing is applied; for Mineral Resource estimation samples were composited to 5 ft (1.52 m) - see Section 3.

personal use only

Criteria	JORC Code explanation	Commentary
Orientation of data in relation to geological structure	• *Whether the orientation of sampling achieves unbiased sampling of possible structures and the extent to which this is known, considering the deposit type.* • *If the relationship between the drilling orientation and the orientation of key mineralised structures is considered to have introduced a sampling bias, this should be assessed and reported if material.*	• About 85% of holes were drilled vertically, with the remainder drilled at angles. • All but three of Anova's 2014 holes were drilled vertically into shallow-dipping mineralised zones at the proposed 601 pit; 2020-21 holes have variable azimuths and dips of 50-90 degrees. • Holes were planned to intersect mineralised zones as close to perpendicular as possible; mineralisation orientation is variable and no sampling bias has been detected.
Sample security	• *The measures taken to ensure sample security.*	• Samples are stored at the Doheny Ranch, east of the Big Springs property, and were sorted there before being trucked to ALS or American Assay Lab in Elko. • After analysis, samples were returned and core is stored in wooden, plastic or wax-coated cardboard boxes, all racked for reference. • No information could be found regarding sample security for holes pre-dating Gateway.
Audits or reviews	• *The results of any audits or reviews of sampling techniques and data.*	• All information was initially processed and interpreted by a qualified person. • Gateway completed checks of historical assays with favourable comparisons; Anova checked 5% of the collar and assay data in the supplied database against hard-copy logs and found no material discrepancies.

Section 2 Reporting of Exploration Results

(Criteria listed in the preceding section also apply to this section.)

Criteria	JORC Code explanation	Commentary
Mineral tenement and land tenure status	• *Type, reference name/number, location and ownership including agreements or material issues with third parties such as joint ventures, partnerships, overriding royalties, native title interests, historical sites, wilderness or national park and environmental settings.* • *The security of the tenure held at the time of reporting along with any known impediments to obtaining a licence to operate in the area.*	The Big Springs project comprises 984 unpatented Lode Mining Claims. Claims are subject to Net Smelter Return royalties ranging from nil to 3% payable to various parties; there are no known adverse surface rights. • There are no known impediments to operating in the area. Liabilities for decommissioning of the historical open-pit mines are the responsibility of AngloGold Ashanti N.A. Inc. • Ownership of the project is the subject of the proposed acquisition; tenure status is being confirmed as part of transaction due diligence.

personal use only

Criteria	JORC Code explanation	Commentary
Exploration done by other parties	• *Acknowledgment and appraisal of exploration by other parties.*	• Independence Mining Company Inc drilled 2,098 holes (RC and diamond core) in the 1980s-early 1990s, with detailed blast-hole drilling and sampling in the open pits. • Gateway Gold Corporation drilled 312 holes (RC and diamond) in the early 2000s as infill or extension to the IMC drilling grids.
Geology	• *Deposit type, geological setting and style of mineralisation.*	• The project's disseminated, sediment-hosted gold deposits have been classified by several authors as typical Carlin-type deposits, along strike from the Jerritt Canyon gold camp in north-eastern Nevada. • Mineralisation is hosted predominantly within flaser-bedded siltstone of the Overlap Assemblage (Mississippian to Permian, ~300-360 Ma), with structure and host stratigraphy the primary controls. • At North Sammy, mineralisation is hosted in black, highly carbonaceous siltstone and calcareous sandy siltstone between the Argillic thrust (footwall) and the Schoonover thrust (hangingwall); high-grade shoots plunge moderately NNW, controlled by intersections of E-W faults with the NE-SW Argillic thrust. • The South Sammy Creek deposit is more complex, controlled by the Briens Fault on its western margin; east of the fault the thick, tabular deposit forms a largely continuous zone semi-concordant with the host rocks. • The Mac Ridge East prospect is interpreted to lie within the Hanson Creek Formation, the main host to gold at Jerritt Canyon.

Drill hole Information	• *A summary of all information material to the understanding of the exploration results including a tabulation of the following information for all Material drill holes:*
	  ○ *easting and northing of the drill hole collar*
	  ○ *elevation or RL (Reduced Level – elevation above sea level in metres) of the drill hole collar*
	  ○ *dip and azimuth of the hole*
	  ○ *down hole length and interception depth*
	  ○ *hole length.*
	• *If the exclusion of this information is justified on the basis that the information is not Material and this exclusion does not detract from the understanding of the report, the Competent Person should clearly explain why this is the case.*
		• The historical drill-hole database comprises over 2,000 holes completed between 1982 and 2008, validated and compiled into an industry-standard relational database.
		• Inclusion of every historical collar does not add material information, as it does not constitute new exploration drilling undertaken by the reporting party. Refer to drill collar schedule in this release.
		• Anova's drilling was designed to test resource extensions at North and South Sammy and to test new targets, particularly deeper lodes.

personal use only

Criteria	JORC Code explanation	Commentary
Data aggregation methods	• *In reporting Exploration Results, weighting averaging techniques, maximum and/or minimum grade truncations (eg cutting of high grades) and cut-off grades are usually Material and should be stated.* • *Where aggregate intercepts incorporate short lengths of high grade results and longer lengths of low grade results, the procedure used for such aggregation should be stated and some typical examples of such aggregations should be shown in detail.* • *The assumptions used for any reporting of metal equivalent values should be clearly stated.*	• All reported assays have been length-weighted where appropriate; no top-cuts have been applied for exploration-result reporting. • A nominal 1.0 g/t Au lower cut-off has been applied, with only intersections greater than 1.0 g/t Au considered significant. • No metal-equivalent values are used.
Relationship between mineralisation widths and intercept lengths	• *These relationships are particularly important in the reporting of Exploration Results.* • *If the geometry of the mineralisation with respect to the drill hole angle is known, its nature should be reported.* • *If it is not known and only the down hole lengths are reported, there should be a clear statement to this effect (eg 'down hole length, true width not known').*	• Modelled ore zones have been intersected in multiple orientations by different generations and types of drilling (RC versus diamond core), giving high confidence in the geological and mineralised-zone geometry. • Holes were drilled to intersect mineralised zones as close to perpendicular as possible; zone orientations were determined from previous angled drilling and no bias has been identified.
Diagrams	• *Appropriate maps and sections (with scales) and tabulations of intercepts should be included for any significant discovery being reported These should include, but not be limited to a plan view of drill hole collar locations and appropriate sectional views.*	• Appropriate plan views (drill-hole collar locations and the surface projection of the resource) and representative cross-sections are provided in the body of the announcement.
Balanced reporting	• *Where comprehensive reporting of all Exploration Results is not practicable, representative reporting of both low and high grades and/or widths should be practiced to avoid misleading reporting of Exploration Results.*	• The Big Springs database includes over 2,000 intersections within the interpreted ore zones used for the resource estimate. • All of Anova's recent drilling results received to date have been reported. Refer to significant intercepts table in the announcement.
Other substantive exploration data	• *Other exploration data, if meaningful and material, should be reported including (but not limited to): geological observations; geophysical survey results; geochemical survey results; bulk samples – size and method of treatment; metallurgical test results; bulk density, groundwater, geotechnical and rock characteristics; potential deleterious or contaminating substances.*	• All meaningful and material exploration data have been reported, including geological observations, geophysics (gravity, magnetics, IP), geochemical soil and rock-chip surveys, hyperspectral imaging, metallurgical testwork, and bulk-density, groundwater and geotechnical data.
Further work	• *The nature and scale of planned further work (eg tests for lateral extensions or depth extensions or large-scale step-out drilling).* • *Diagrams clearly highlighting the areas of possible extensions, including the main geological interpretations and future drilling areas,*	• Planned further work includes comprehensive data interpretation, and brownfield and greenfield drilling to continue to grow the resource at Big Springs (including southern tenement targets such as Golden Dome and Jacks Creek).

personal use only

Criteria	JORC Code explanation	Commentary
	provided this information is not commercially sensitive.	

Section 3 Estimation and Reporting of Mineral Resources

(Criteria listed in section 1, and where relevant in section 2, also apply to this section.)

Criteria	JORC Code explanation	Commentary
Database integrity	• *Measures taken to ensure that data has not been corrupted by, for example, transcription or keying errors, between its initial collection and its use for Mineral Resource estimation purposes.* • *Data validation procedures used.*	• Data have been collected over the project area since 1982 by operators prior to Anova; Anova compiled this information, together with recent holes, into a managed relational database. • The database was managed by Anova, with extracts provided to Haren Consulting for Mineral Resource estimation. • Haren undertook a basic check of the data for potential errors as a preliminary step to the estimate; no significant flaws were identified.
Site visits	• *Comment on any site visits undertaken by the Competent Person and the outcome of those visits.* • *If no site visits have been undertaken indicate why this is the case.*	• No site visit was conducted by the Competent Person for the Mineral Resource estimate. Sentinel Management conducted a site visit.
Geological interpretation	• *Confidence in (or conversely, the uncertainty of) the geological interpretation of the mineral deposit.* • *Nature of the data used and of any assumptions made.* • *The effect, if any, of alternative interpretations on Mineral Resource estimation.* • *The use of geology in guiding and controlling Mineral Resource estimation.* • *The factors affecting continuity both of grade and geology.*	• There is a variable level of confidence in the geological interpretation depending on the area; infill drilling by Anova in recent years largely confirmed mineralisation continuity and tenor. • The data used for estimation are believed to have been collected reliably. • Alternative interpretations are possible where material is classified as Inferred; mineralisation near previously-mined areas is well understood and alternative interpretations are unlikely. • Geological interpretations of lithology and contact relationships are key to understanding mineralisation and are used extensively in the interpretation.
Dimensions	• *The extent and variability of the Mineral Resource expressed as length (along strike or otherwise), plan width, and depth below surface to the upper and lower limits of the Mineral Resource.*	• North Sammy and North Sammy Contact extend ~4,000 ft NNE-SSW, ~1,200 ft across, to ~1,200 ft depth. • South Sammy extends ~3,100 ft NNE-SSW, ~1,100 ft across, to ~1,000 ft depth. • Beadles Creek extends ~3,300 ft NNE-SSW, ~1,100 ft across, to ~1,500 ft depth. • Mac Ridge (main mineralisation) extends ~1,200 ft N-S, ~2,600 ft E-W, to ~650 ft depth.

personal use only

Criteria	JORC Code explanation	Commentary
		• Dorsey Creek extends ~600 ft N-S, ~1,100 ft E-W, to ~700 ft depth. • Briens Fault extends ~2,800 ft NNE-SSW, ~200 ft across, to ~1,100 ft depth.
Estimation and modelling techniques	• *The nature and appropriateness of the estimation technique(s) applied and key assumptions, including treatment of extreme grade values, domaining, interpolation parameters and maximum distance of extrapolation from data points. If a computer assisted estimation method was chosen include a description of computer software and parameters used.* • *The availability of check estimates, previous estimates and/or mine production records and whether the Mineral Resource estimate takes appropriate account of such data.* • *The assumptions made regarding recovery of by-products.* • *Estimation of deleterious elements or other non-grade variables of economic significance (eg sulphur for acid mine drainage characterisation).* • *In the case of block model interpolation, the block size in relation to the average sample spacing and the search employed.* • *Any assumptions behind modelling of selective mining units.* • *Any assumptions about correlation between variables.* • *Description of how the geological interpretation was used to control the resource estimates.* • *Discussion of basis for using or not using grade cutting or capping.* • *The process of validation, the checking process used, the comparison of model data to drill hole data, and use of reconciliation data if available.*	• The 5 ft composites exhibit approximately log-normal distributions within each deposit, suitable for estimation by Ordinary Kriging. Where outlier gold grades were identified, appropriate top-cuts were applied; top-cuts were generally not severe, affecting relatively few composites. • Datamine v1.12.113.0 was used for wireframing, block modelling, estimationand reporting of North Sammy, South Sammy, Beadles Creek, Dorsey Creek and southern Briens Fault. Mac Ridge, South West Sammy, southern South Sammy and northern Briens Fault used GEOVIA Surpac. Supervisor v8.14.3.3 was used for statistical and geostatistical analysis. • Parent cell size was 10 ft (E) x 10 ft (N) x 10 ft (RL) for the Datamine deposits and 10 ft x 10 ft x 5 ft for the Surpac deposits, selected with consideration of mineralisation continuity, drill spacing and geometry. • Search-ellipse orientation was modified to local mineralisation geometry using dynamic anisotropy where appropriate; search radii were based on grade-continuity analysis, using a minimum of 6-8 and a maximum of 10-24 composites, with extrapolation limited to less than 200 ft from data. • Hard boundaries were applied between estimation domains and soft boundaries between weathering horizons and rock types. Only gold was estimated; no by-product, deleterious or other non-grade variables were estimated, and no elemental correlation analysis was undertaken. Selective mining units are unknown at this stage. • Validation used a three-stage process: global comparison of declustered composite statistics to block estimates for each search pass; trend (swath) analysis in northing and elevation; and local visual validation of composite versus estimated grade in multiple orientations. Parameters were adjusted iteratively, and check estimates by alternative methods were comparable.
Moisture	• *Whether the tonnages are estimated on a dry basis or with natural moisture, and the method of determination of the moisture content.*	• All tonnages have been estimated as dry tonnages.
Cut-off parameters	• *The basis of the adopted cut-off grade(s) or quality parameters applied.*	• A 0.80 g/t Au cut-off was applied where estimates are expected to be mined by open pit (North Sammy Contact, South Sammy, Mac Ridge and Dorsey Creek). • A 1.00 g/t Au cut-off was applied to the mostly deeper mineralisation at North Sammy, Beadles Creek and Briens Fault.

personal use only

Criteria	JORC Code explanation	Commentary
		• Cut-off grades are based on an average of recent gold prices and mining costs using industry benchmarking, and are considered reasonable for extraction by open-cut or underground methods. The cut-off grades are based mostly on the benchmarking of nearby operations rather than specific studies.
Mining factors or assumptions	• *Assumptions made regarding possible mining methods, minimum mining dimensions and internal (or, if applicable, external) mining dilution. It is always necessary as part of the process of determining reasonable prospects for eventual economic extraction to consider potential mining methods, but the assumptions made regarding mining methods and parameters when estimating Mineral Resources may not always be rigorous. Where this is the case, this should be reported with an explanation of the basis of the mining assumptions made.*	• It is assumed the deposits will be mined by a combination of open-cut and underground methods. Open-pit studies for the 601 zone at South Sammy are being evaluated as the likely initial mining area, with underground options evaluated for North Sammy, South Sammy and Beadles Creek. • Reasonable prospects for eventual economic extraction are supported by a successful previous mining history (open pits stable 20+ years after closure), historical processing of oxide and sulphide ore, and nearby operations on similar mineralisation; the USA carries low geopolitical risk. • Mining factors such as dilution and ore loss have not been applied.
Metallurgical factors or assumptions	• *The basis for assumptions or predictions regarding metallurgical amenability. It is always necessary as part of the process of determining reasonable prospects for eventual economic extraction to consider potential metallurgical methods, but the assumptions regarding metallurgical treatment processes and parameters made when reporting Mineral Resources may not always be rigorous. Where this is the case, this should be reported with an explanation of the basis of the metallurgical assumptions made.*	• It is assumed the gold will be extracted using standard gravity-recovery and CIL methods common in the Nevada goldfields. • This is supported by a historical period of processing both oxide and sulphide ore from Big Springs and limited metallurgical testwork by Gateway.
Environmental factors or assumptions	• *Assumptions made regarding possible waste and process residue disposal options. It is always necessary as part of the process of determining reasonable prospects for eventual economic extraction to consider the potential environmental impacts of the mining and processing operation. While at this stage the determination of potential environmental impacts, particularly for a greenfields project, may not always be well advanced, the status of early consideration of these potential environmental impacts should be reported. Where these aspects have not been considered this should be reported with an explanation of the environmental assumptions made.*	• It is assumed that no environmental factors exist that could prohibit potential mining development at the deposits. • The site is historically permitted and mined, with waste-rock characterisation and water-monitoring records held under the relevant Nevada (NDEP) permits.
Bulk density	• *Whether assumed or determined. If assumed, the basis for the assumptions. If determined, the method used, whether wet or dry, the frequency of the measurements, the nature, size and representativeness of the samples.* • *The bulk density for bulk material must have been measured by*	• Density was assigned by rock type and weathering horizon, with most deposits considered entirely fresh, from a previously-completed bulk-density study. • Metric densities assigned (t/m3): Till 2.0; unmineralised South Sammy 2.60; South Sammy 700 2.62; South Sammy 600 2.82; Beadles Creek 2.71; North

personal use only

Criteria	JORC Code explanation	Commentary
	methods that adequately account for void spaces (vugs, porosity, etc), moisture and differences between rock and alteration zones within the deposit. • *Discuss assumptions for bulk density estimates used in the evaluation process of the different materials.*	Sammy transitional 2.49; North Sammy shoots 2.75; North Sammy Contact 2.77; Dorsey Creek 2.68; Briens Fault south 2.62; Briens Fault north 2.46.
Classification	• *The basis for the classification of the Mineral Resources into varying confidence categories.* • *Whether appropriate account has been taken of all relevant factors (ie relative confidence in tonnage/grade estimations, reliability of input data, confidence in continuity of geology and metal values, quality, quantity and distribution of the data).* • *Whether the result appropriately reflects the Competent Person's view of the deposit.*	• The Mineral Resource has been classified Measured, Indicated and Inferred based on confidence in geological and grade continuity, data quality (including sampling methods), data density and confidence in the block-grade estimation. • Measured Mineral Resources were defined where confidence in the estimation is very high, from close-spaced data and good geological understanding; Indicated where continuity is very good and drill spacing is close enough to confidently assume grade and geological continuity; down-dip portions, along-strike extensions and lower-confidence areas were classified as Inferred. • A portion of previously-Inferred South Sammy material was removed from reporting under stricter classification criteria applied by the Competent Person (a potential future Exploration Target). • Reported totals: Measured 0.86 Mt @ 4.7 g/t Au (129 koz); Indicated 6.00 Mt @ 2.2 g/t Au (426 koz); Inferred 8.63 Mt @ 1.7 g/t Au (459 koz); Total 15.49 Mt @ 2.0 g/t Au for 1,014 koz (Measured + Indicated 555 koz, ~55%). The classification appropriately reflects the Competent Person's view of the deposit.
Audits or reviews	• *The results of any audits or reviews of Mineral Resource estimates.*	• Haren Consulting conducted a confidential internal review in early 2022. No external reviews have been completed since 2022.
Discussion of relative accuracy/ confidence	• *Where appropriate a statement of the relative accuracy and confidence level in the Mineral Resource estimate using an approach or procedure deemed appropriate by the Competent Person. For example, the application of statistical or geostatistical procedures to quantify the relative accuracy of the resource within stated confidence limits, or, if such an approach is not deemed appropriate, a qualitative discussion of the factors that could affect the relative accuracy and confidence of the estimate.* • *The statement should specify whether it relates to global or local estimates, and, if local, state the relevant tonnages, which should be relevant to technical and economic evaluation. Documentation should include assumptions made and the procedures used.* • *These statements of relative accuracy and confidence of the estimate*	• A quantitative procedure for assessing relative accuracy and precision has not been deemed appropriate by the Competent Person at this stage. The Indicated and Inferred material is a global estimate that will require closer-spaced data to achieve a local estimate suitable for mine planning; the Measured material at South Sammy is considered a reliable local estimate. • The Indicated and Inferred material is a global estimate that will require closer-spaced data to achieve a local estimate suitable for mine planning; the Measured material at South Sammy is considered a reliable local estimate. • No reliable reconciliation information from previous mining was available for comparison.

personal use only

Criteria	JORC Code explanation	Commentary
	should be compared with production data, where available.	

personal use only

For personal use only

Significant intercepts table

Hole_ID	Prospect	From_m	To_m	Width_m	Au_gpt	Intercept
BS_006	(unassigned)	106.1	111.6	5.5	15.24	5.5 m @ 15.24 g/t Au from 106.1 m, incl. 4.0 m @ 20.58 g/t Au from 107.6 m
BS21_04	(unassigned)	21.3	48.8	27.4	2.39	27.4 m @ 2.39 g/t Au from 21.3 m, incl. 3.0 m @ 5.14 g/t Au from 22.9 m
ZBF001	(unassigned)	87.3	98.2	10.9	3.96	10.9 m @ 3.96 g/t Au from 87.3 m, incl. 8.1 m @ 5.00 g/t Au from 87.3 m
GW03-13C	Beadles Creek	135.9	173.7	37.8	4.23	37.8 m @ 4.23 g/t Au from 135.9 m, incl. 18.3 m @ 6.62 g/t Au from 141.7 m
GW03-10C	Beadles Creek	133.2	161.5	28.3	4.39	28.3 m @ 4.39 g/t Au from 133.2 m, incl. 13.7 m @ 6.29 g/t Au from 146.3 m
AWVBC16-006	Beadles Creek	140.2	163.1	22.9	4.98	22.9 m @ 4.98 g/t Au from 140.2 m, incl. 12.2 m @ 8.45 g/t Au from 149.4 m
AWVBC16-002	Beadles Creek	146.3	169.2	22.9	4.76	22.9 m @ 4.76 g/t Au from 146.3 m, incl. 12.2 m @ 7.38 g/t Au from 146.3 m
AWVBC16-007	Beadles Creek	117.3	164.6	47.2	2.26	47.2 m @ 2.26 g/t Au from 117.3 m, incl. 12.2 m @ 5.95 g/t Au from 134.1 m
GW05-202C	Beadles Creek	134.4	166.4	32.0	2.86	32.0 m @ 2.86 g/t Au from 134.4 m, incl. 12.5 m @ 4.29 g/t Au from 139.0 m
GW05-203C	Beadles Creek	143.3	157.0	13.7	6.27	13.7 m @ 6.27 g/t Au from 143.3 m, incl. 1.5 m @ 4.53 g/t Au from 170.7 m
GW04-143C	Beadles Creek	133.5	148.7	15.2	4.84	15.2 m @ 4.84 g/t Au from 133.5 m, incl. 4.6 m @ 12.86 g/t Au from 142.6 m
GW05-200C	Beadles Creek	134.1	149.4	15.2	4.63	15.2 m @ 4.63 g/t Au from 134.1 m, incl. 7.6 m @ 7.27 g/t Au from 141.7 m
BC-33	Beadles Creek	36.6	45.7	9.1	7.61	9.1 m @ 7.61 g/t Au from 36.6 m
SQ-12	Beadles Creek	157.0	176.8	19.8	3.06	19.8 m @ 3.06 g/t Au from 157.0 m, incl. 3.0 m @ 9.98 g/t Au from 158.5 m
GW04-146C	Beadles Creek	139.6	151.8	12.2	4.94	12.2 m @ 4.94 g/t Au from 139.6 m, incl. 4.9 m @ 4.22 g/t Au from 164.0 m
GW04-145C	Beadles Creek	134.1	147.8	13.7	3.86	13.7 m @ 3.86 g/t Au from 134.1 m, incl. 7.6 m @ 5.78 g/t Au from 140.2 m
GW05-189C	Beadles Creek	175.6	192.3	16.8	2.90	16.8 m @ 2.90 g/t Au from 175.6 m, incl. 9.1 m @ 3.42 g/t Au from 181.7 m
AWVBC17-010	Beadles Creek	120.4	131.1	10.7	4.14	10.7 m @ 4.14 g/t Au from 120.4 m, incl. 1.5 m @ 20.56 g/t Au from 125.0 m
GW04-148C	Beadles Creek	111.6	122.2	10.7	4.07	10.7 m @ 4.07 g/t Au from 111.6 m, incl. 4.6 m @ 7.43 g/t Au from 117.7 m
GW05-207C	Beadles Creek	128.6	145.4	16.8	2.41	16.8 m @ 2.41 g/t Au from 128.6 m, incl. 6.1 m @ 4.23 g/t Au from 134.7 m
GW05-191C	Beadles Creek	25.3	40.5	15.2	2.37	15.2 m @ 2.37 g/t Au from 25.3 m, incl. 4.6 m @ 3.50 g/t Au from 26.8 m
BC-37	Beadles Creek	35.1	51.8	16.8	1.95	16.8 m @ 1.95 g/t Au from 35.1 m, incl. 4.6 m @ 3.16 g/t Au from 39.6 m
GW04-155C	Beadles Creek	71.6	88.4	16.8	1.91	16.8 m @ 1.91 g/t Au from 71.6 m, incl. 1.5 m @ 6.57 g/t Au from 85.3 m
BC-12C	Beadles Creek	133.2	137.2	4.0	7.39	4.0 m @ 7.39 g/t Au from 133.2 m, incl. 2.4 m @ 11.50 g/t Au from 134.7 m
SQ-14	Beadles Creek	184.4	189.0	4.6	5.67	4.6 m @ 5.67 g/t Au from 184.4 m, incl. 3.0 m @ 7.74 g/t Au from 184.4 m
BC-25	Beadles Creek	44.2	51.8	7.6	3.37	7.6 m @ 3.37 g/t Au from 44.2 m, incl. 3.0 m @ 7.18 g/t Au from 45.7 m
GW04-153C	Beadles Creek	101.5	106.1	4.6	5.51	4.6 m @ 5.51 g/t Au from 101.5 m
WE-33	Dorsey Creek	16.8	36.6	19.8	3.44	19.8 m @ 3.44 g/t Au from 16.8 m, incl. 6.1 m @ 8.76 g/t Au from 21.3 m
WE-26	Dorsey Creek	32.0	53.3	21.3	1.48	21.3 m @ 1.48 g/t Au from 32.0 m, incl. 4.6 m @ 2.93 g/t Au from 42.7 m

WE-55	Dorsey Creek	76.2	79.2	3.0	5.16	3.0 m @ 5.16 g/t Au from 76.2 m, incl. 1.5 m @ 8.94 g/t Au from 76.2 m
MR-29	Mac Ridge	0.0	27.4	27.4	5.21	27.4 m @ 5.21 g/t Au from 0.0 m, incl. 13.7 m @ 9.69 g/t Au from 0.0 m
MR-28	Mac Ridge	0.0	18.3	18.3	4.77	18.3 m @ 4.77 g/t Au from 0.0 m, incl. 10.7 m @ 7.17 g/t Au from 0.0 m
MR-5	Mac Ridge	0.0	15.2	15.2	4.96	15.2 m @ 4.96 g/t Au from 0.0 m, incl. 10.7 m @ 6.59 g/t Au from 0.0 m
MR-14	Mac Ridge	1.5	7.6	6.1	10.67	6.1 m @ 10.67 g/t Au from 1.5 m, incl. 3.0 m @ 20.52 g/t Au from 3.0 m
MR-65	Mac Ridge	41.1	62.5	21.3	2.86	21.3 m @ 2.86 g/t Au from 41.1 m, incl. 6.1 m @ 4.12 g/t Au from 47.2 m
MR-12	Mac Ridge	0.0	7.6	7.6	7.78	7.6 m @ 7.78 g/t Au from 0.0 m, incl. 6.1 m @ 9.51 g/t Au from 1.5 m
MR-109	Mac Ridge	35.1	61.0	25.9	1.63	25.9 m @ 1.63 g/t Au from 35.1 m, incl. 1.5 m @ 3.80 g/t Au from 53.3 m
MR-15	Mac Ridge	0.0	6.1	6.1	6.39	6.1 m @ 6.39 g/t Au from 0.0 m, incl. 4.6 m @ 8.20 g/t Au from 0.0 m
MR-121	Mac Ridge	13.7	41.1	27.4	1.42	27.4 m @ 1.42 g/t Au from 13.7 m, incl. 3.0 m @ 2.99 g/t Au from 24.4 m
MR-76	Mac Ridge	27.4	39.6	12.2	3.11	12.2 m @ 3.11 g/t Au from 27.4 m, incl. 6.1 m @ 5.07 g/t Au from 29.0 m
MR-78	Mac Ridge	38.1	53.3	15.2	2.03	15.2 m @ 2.03 g/t Au from 38.1 m, incl. 1.5 m @ 4.04 g/t Au from 44.2 m
MR-6	Mac Ridge	3.0	9.1	6.1	4.99	6.1 m @ 4.99 g/t Au from 3.0 m, incl. 3.0 m @ 8.50 g/t Au from 3.0 m
MR-47	Mac Ridge	0.0	10.7	10.7	2.84	10.7 m @ 2.84 g/t Au from 0.0 m, incl. 3.0 m @ 7.95 g/t Au from 3.0 m
MR07-1	Mac Ridge	0.0	12.2	12.2	2.43	12.2 m @ 2.43 g/t Au from 0.0 m, incl. 6.1 m @ 4.12 g/t Au from 1.5 m
MR-27	Mac Ridge	0.0	7.6	7.6	3.73	7.6 m @ 3.73 g/t Au from 0.0 m
MR-126	Mac Ridge	103.6	111.3	7.6	3.47	7.6 m @ 3.47 g/t Au from 103.6 m, incl. 4.6 m @ 5.33 g/t Au from 103.6 m
SCC-1483	North Sammy	129.5	147.8	18.3	33.39	18.3 m @ 33.39 g/t Au from 129.5 m, incl. 16.8 m @ 36.21 g/t Au from 131.1 m
SC-334	North Sammy	3.0	42.7	39.6	13.45	39.6 m @ 13.45 g/t Au from 3.0 m, incl. 22.9 m @ 22.07 g/t Au from 9.1 m
GW03-26C	North Sammy	129.5	147.2	17.7	26.76	17.7 m @ 26.76 g/t Au from 129.5 m, incl. 4.4 m @ 3.12 g/t Au from 167.0 m
SCC-1481	North Sammy	83.8	100.0	16.2	26.05	16.2 m @ 26.05 g/t Au from 83.8 m, incl. 9.1 m @ 45.33 g/t Au from 86.9 m
SC-412	North Sammy	13.7	25.9	12.2	33.69	12.2 m @ 33.69 g/t Au from 13.7 m, incl. 10.7 m @ 38.41 g/t Au from 13.7 m
SC-345	North Sammy	45.7	62.5	16.8	21.76	16.8 m @ 21.76 g/t Au from 45.7 m, incl. 15.2 m @ 23.86 g/t Au from 45.7 m
SC-303A	North Sammy	88.4	109.7	21.3	16.93	21.3 m @ 16.93 g/t Au from 88.4 m, incl. 18.3 m @ 19.57 g/t Au from 88.4 m
SC-1485	North Sammy	166.1	187.5	21.3	16.48	21.3 m @ 16.48 g/t Au from 166.1 m, incl. 10.7 m @ 21.26 g/t Au from 176.8 m
SC-305	North Sammy	0.0	19.8	19.8	16.86	19.8 m @ 16.86 g/t Au from 0.0 m, incl. 7.6 m @ 41.98 g/t Au from 9.1 m
SC-848	North Sammy	13.7	38.1	24.4	10.54	24.4 m @ 10.54 g/t Au from 13.7 m, incl. 9.1 m @ 15.55 g/t Au from 15.2 m
SC-1516	North Sammy	76.2	89.9	13.7	18.27	13.7 m @ 18.27 g/t Au from 76.2 m, incl. 12.2 m @ 20.48 g/t Au from 76.2 m
GW03-30C	North Sammy	69.2	86.9	17.7	13.95	17.7 m @ 13.95 g/t Au from 69.2 m, incl. 4.0 m @ 31.68 g/t Au from 82.9 m
SC-314	North Sammy	16.8	44.2	27.4	8.73	27.4 m @ 8.73 g/t Au from 16.8 m, incl. 10.7 m @ 11.26 g/t Au from 18.3 m

For personal use only

SC-1345	North Sammy	144.8	163.1	18.3	13.02	18.3 m @ 13.02 g/t Au from 144.8 m, incl. 13.7 m @ 17.14 g/t Au from 147.8 m
SC-507	North Sammy	54.9	83.8	29.0	8.00	29.0 m @ 8.00 g/t Au from 54.9 m, incl. 12.2 m @ 11.77 g/t Au from 54.9 m
SC-909A	North Sammy	132.6	169.2	36.6	6.24	36.6 m @ 6.24 g/t Au from 132.6 m, incl. 10.7 m @ 18.85 g/t Au from 134.1 m
SC-1532	North Sammy	100.6	120.4	19.8	11.37	19.8 m @ 11.37 g/t Au from 100.6 m, incl. 15.2 m @ 14.39 g/t Au from 100.6 m
SC-846	North Sammy	76.2	96.0	19.8	11.30	19.8 m @ 11.30 g/t Au from 76.2 m, incl. 12.2 m @ 17.02 g/t Au from 77.7 m
SC-18	North Sammy	10.7	19.8	9.1	24.29	9.1 m @ 24.29 g/t Au from 10.7 m
SC-943	North Sammy	73.2	91.4	18.3	12.08	18.3 m @ 12.08 g/t Au from 73.2 m, incl. 12.2 m @ 17.57 g/t Au from 73.2 m
SC-396	North Sammy	15.2	30.5	15.2	14.36	15.2 m @ 14.36 g/t Au from 15.2 m, incl. 12.2 m @ 17.77 g/t Au from 15.2 m
SCC-1524	North Sammy	100.6	114.3	13.7	15.90	13.7 m @ 15.90 g/t Au from 100.6 m, incl. 10.7 m @ 20.25 g/t Au from 103.6 m
GW05-172	North Sammy	21.3	29.0	7.6	28.04	7.6 m @ 28.04 g/t Au from 21.3 m
OB-5P	North Sammy	108.2	129.5	21.3	9.84	21.3 m @ 9.84 g/t Au from 108.2 m, incl. 16.8 m @ 12.16 g/t Au from 109.7 m
SC-384	North Sammy	1.5	21.3	19.8	10.59	19.8 m @ 10.59 g/t Au from 1.5 m, incl. 6.1 m @ 31.67 g/t Au from 7.6 m
SC-1495	North Sammy	179.8	199.6	19.8	10.49	19.8 m @ 10.49 g/t Au from 179.8 m, incl. 7.6 m @ 14.55 g/t Au from 179.8 m
SC-380	North Sammy	39.6	57.9	18.3	11.32	18.3 m @ 11.32 g/t Au from 39.6 m, incl. 15.2 m @ 13.44 g/t Au from 41.1 m
SC-1505	North Sammy	153.9	178.3	24.4	8.19	24.4 m @ 8.19 g/t Au from 153.9 m, incl. 19.8 m @ 9.91 g/t Au from 153.9 m
SC-395	North Sammy	0.0	42.7	42.7	4.65	42.7 m @ 4.65 g/t Au from 0.0 m, incl. 6.1 m @ 22.05 g/t Au from 0.0 m
SC-1487	North Sammy	108.2	118.9	10.7	18.12	10.7 m @ 18.12 g/t Au from 108.2 m
SC-847	North Sammy	12.2	29.0	16.8	11.32	16.8 m @ 11.32 g/t Au from 12.2 m, incl. 6.1 m @ 28.80 g/t Au from 16.8 m
SC-875	North Sammy	120.4	137.2	16.8	10.83	16.8 m @ 10.83 g/t Au from 120.4 m
SC-1504	North Sammy	111.3	121.9	10.7	17.00	10.7 m @ 17.00 g/t Au from 111.3 m
SC-97	North Sammy	0.0	19.8	19.8	9.03	19.8 m @ 9.03 g/t Au from 0.0 m, incl. 9.1 m @ 17.55 g/t Au from 4.6 m
SC-1488	North Sammy	131.1	143.3	12.2	14.46	12.2 m @ 14.46 g/t Au from 131.1 m, incl. 7.6 m @ 22.21 g/t Au from 134.1 m
PX-64	North Sammy	1.5	22.9	21.3	8.25	21.3 m @ 8.25 g/t Au from 1.5 m, incl. 6.1 m @ 15.66 g/t Au from 1.5 m
SC-488	North Sammy	15.2	22.9	7.6	22.71	7.6 m @ 22.71 g/t Au from 15.2 m, incl. 3.0 m @ 54.39 g/t Au from 16.8 m
SC-1533	North Sammy	109.7	137.2	27.4	6.08	27.4 m @ 6.08 g/t Au from 109.7 m, incl. 10.7 m @ 13.59 g/t Au from 109.7 m
GW04-92C	North Sammy	46.3	58.2	11.9	13.99	11.9 m @ 13.99 g/t Au from 46.3 m, incl. 8.8 m @ 18.44 g/t Au from 49.4 m
SC-426	North Sammy	64.0	77.7	13.7	12.11	13.7 m @ 12.11 g/t Au from 64.0 m, incl. 12.2 m @ 13.53 g/t Au from 64.0 m
PX-25	North Sammy	9.1	29.0	19.8	8.33	19.8 m @ 8.33 g/t Au from 9.1 m, incl. 12.2 m @ 12.56 g/t Au from 12.2 m
SC-510	North Sammy	102.1	115.8	13.7	12.03	13.7 m @ 12.03 g/t Au from 102.1 m, incl. 7.6 m @ 21.01 g/t Au from 103.6 m
N88-3	North Sammy	30.5	41.1	10.7	15.04	10.7 m @ 15.04 g/t Au from 30.5 m, incl. 4.6 m @ 34.06 g/t Au from 35.1 m
SC-403	North Sammy	0.0	19.8	19.8	7.95	19.8 m @ 7.95 g/t Au from 0.0 m, incl. 9.1 m @ 15.31 g/t Au from 0.0 m

For personal use only

For personal use only

SC-317A	North Sammy	50.3	67.1	16.8	9.31	16.8 m @ 9.31 g/t Au from 50.3 m, incl. 7.6 m @ 18.77 g/t Au from 54.9 m
SC-561	North Sammy	111.3	121.9	10.7	14.54	10.7 m @ 14.54 g/t Au from 111.3 m, incl. 9.1 m @ 16.64 g/t Au from 111.3 m
SC-337	North Sammy	13.7	22.9	9.1	16.81	9.1 m @ 16.81 g/t Au from 13.7 m, incl. 6.1 m @ 24.65 g/t Au from 15.2 m
SC-302	North Sammy	12.2	50.3	38.1	4.00	38.1 m @ 4.00 g/t Au from 12.2 m, incl. 13.7 m @ 7.83 g/t Au from 18.3 m
PX-46	North Sammy	24.4	50.3	25.9	5.85	25.9 m @ 5.85 g/t Au from 24.4 m, incl. 19.8 m @ 7.43 g/t Au from 29.0 m
GW04-114C	North Sammy	156.1	178.8	22.7	6.64	22.7 m @ 6.64 g/t Au from 156.1 m, incl. 15.2 m @ 8.38 g/t Au from 157.6 m
SC-556	North Sammy	24.4	65.5	41.1	3.64	41.1 m @ 3.64 g/t Au from 24.4 m, incl. 10.7 m @ 5.23 g/t Au from 45.7 m
GW04-133	North Sammy	172.8	186.5	13.7	10.44	13.7 m @ 10.44 g/t Au from 172.8 m, incl. 12.2 m @ 11.63 g/t Au from 172.8 m
SCC-1500	North Sammy	205.7	221.0	15.2	9.39	15.2 m @ 9.39 g/t Au from 205.7 m, incl. 13.7 m @ 10.35 g/t Au from 205.7 m
SC-623	North Sammy	59.4	73.2	13.7	10.38	13.7 m @ 10.38 g/t Au from 59.4 m, incl. 10.7 m @ 13.10 g/t Au from 59.4 m
SC-840	North Sammy	106.7	121.9	15.2	9.30	15.2 m @ 9.30 g/t Au from 106.7 m, incl. 9.1 m @ 14.92 g/t Au from 111.3 m
SC-1368	North Sammy	94.5	108.2	13.7	10.32	13.7 m @ 10.32 g/t Au from 94.5 m, incl. 12.2 m @ 11.40 g/t Au from 94.5 m
SC-930	North Sammy	150.9	173.7	22.9	6.11	22.9 m @ 6.11 g/t Au from 150.9 m, incl. 15.2 m @ 8.51 g/t Au from 155.4 m
SC-844	North Sammy	59.4	74.7	15.2	9.07	15.2 m @ 9.07 g/t Au from 59.4 m, incl. 12.2 m @ 11.00 g/t Au from 61.0 m
SC-56M2	North Sammy	9.1	16.8	7.6	18.06	7.6 m @ 18.06 g/t Au from 9.1 m, incl. 6.1 m @ 22.21 g/t Au from 10.7 m
GW05-166	North Sammy	39.6	62.5	22.9	6.00	22.9 m @ 6.00 g/t Au from 39.6 m, incl. 6.1 m @ 18.01 g/t Au from 44.2 m
PX-69	North Sammy	4.6	16.8	12.2	11.22	12.2 m @ 11.22 g/t Au from 4.6 m, incl. 10.7 m @ 12.73 g/t Au from 4.6 m
GW03-32	North Sammy	73.2	82.3	9.1	14.47	9.1 m @ 14.47 g/t Au from 73.2 m, incl. 6.1 m @ 21.14 g/t Au from 74.7 m
SC-335	North Sammy	7.6	30.5	22.9	5.78	22.9 m @ 5.78 g/t Au from 7.6 m, incl. 10.7 m @ 10.16 g/t Au from 13.7 m
SC-56M1	North Sammy	10.7	24.4	13.7	9.59	13.7 m @ 9.59 g/t Au from 10.7 m, incl. 9.1 m @ 13.51 g/t Au from 10.7 m
SC-1529	North Sammy	97.5	112.8	15.2	8.60	15.2 m @ 8.60 g/t Au from 97.5 m, incl. 9.1 m @ 13.67 g/t Au from 97.5 m
SC-364	North Sammy	89.9	102.1	12.2	10.74	12.2 m @ 10.74 g/t Au from 89.9 m, incl. 10.7 m @ 12.20 g/t Au from 89.9 m
PX-37	North Sammy	0.0	18.3	18.3	7.11	18.3 m @ 7.11 g/t Au from 0.0 m, incl. 15.2 m @ 8.17 g/t Au from 3.0 m
SC-153	North Sammy	36.6	54.9	18.3	7.10	18.3 m @ 7.10 g/t Au from 36.6 m, incl. 4.6 m @ 21.68 g/t Au from 36.6 m
SC-569	North Sammy	18.3	30.5	12.2	10.50	12.2 m @ 10.50 g/t Au from 18.3 m, incl. 6.1 m @ 19.87 g/t Au from 18.3 m
SC-1494	North Sammy	198.1	204.2	6.1	20.93	6.1 m @ 20.93 g/t Au from 198.1 m, incl. 4.6 m @ 27.64 g/t Au from 198.1 m
SC-438	North Sammy	27.4	35.1	7.6	16.75	7.6 m @ 16.75 g/t Au from 27.4 m, incl. 6.1 m @ 20.33 g/t Au from 27.4 m
SC-899	North Sammy	0.0	25.9	25.9	4.92	25.9 m @ 4.92 g/t Au from 0.0 m, incl. 10.7 m @ 10.30 g/t Au from 3.0 m
SC-1478	North Sammy	192.0	207.3	15.2	8.32	15.2 m @ 8.32 g/t Au from 192.0 m, incl. 12.2 m @ 9.94 g/t Au from 192.0 m
SC-873	North Sammy	94.5	112.8	18.3	6.88	18.3 m @ 6.88 g/t Au from 94.5 m, incl. 6.1 m @ 15.85 g/t Au from 94.5 m

For personal use only

SC-1372	North Sammy	74.7	88.4	13.7	9.06	13.7 m @ 9.06 g/t Au from 74.7 m, incl. 6.1 m @ 19.20 g/t Au from 82.3 m
GW04-57C	North Sammy	109.4	118.5	9.1	13.58	9.1 m @ 13.58 g/t Au from 109.4 m, incl. 6.0 m @ 20.29 g/t Au from 112.5 m
SC-429	North Sammy	22.9	38.1	15.2	7.98	15.2 m @ 7.98 g/t Au from 22.9 m, incl. 12.2 m @ 9.67 g/t Au from 22.9 m
SC-609	North Sammy	10.7	32.0	21.3	5.67	21.3 m @ 5.67 g/t Au from 10.7 m, incl. 9.1 m @ 12.12 g/t Au from 10.7 m
SC-41B	North Sammy	0.0	13.7	13.7	8.71	13.7 m @ 8.71 g/t Au from 0.0 m, incl. 6.1 m @ 17.68 g/t Au from 0.0 m
GW03-17	North Sammy	147.8	164.6	16.8	7.06	16.8 m @ 7.06 g/t Au from 147.8 m, incl. 9.1 m @ 10.59 g/t Au from 147.8 m
SC-515	North Sammy	1.5	29.0	27.4	4.24	27.4 m @ 4.24 g/t Au from 1.5 m, incl. 13.7 m @ 7.35 g/t Au from 1.5 m
SC-881	North Sammy	115.8	131.1	15.2	7.54	15.2 m @ 7.54 g/t Au from 115.8 m, incl. 10.7 m @ 10.48 g/t Au from 115.8 m
SC-44	North Sammy	0.0	39.6	39.6	2.87	39.6 m @ 2.87 g/t Au from 0.0 m, incl. 16.8 m @ 4.92 g/t Au from 7.6 m
GW03-15	North Sammy	111.3	129.5	18.3	6.19	18.3 m @ 6.19 g/t Au from 111.3 m, incl. 7.6 m @ 13.65 g/t Au from 112.8 m
SC-500	North Sammy	6.1	16.8	10.7	10.61	10.7 m @ 10.61 g/t Au from 6.1 m, incl. 7.6 m @ 14.61 g/t Au from 7.6 m
GW04-94C	North Sammy	66.1	73.8	7.6	14.80	7.6 m @ 14.80 g/t Au from 66.1 m
AWV16-057	North Sammy	141.7	157.0	15.2	7.29	15.2 m @ 7.29 g/t Au from 141.7 m, incl. 12.2 m @ 8.86 g/t Au from 143.3 m
GW04-87C	North Sammy	122.5	142.0	19.5	5.68	19.5 m @ 5.68 g/t Au from 122.5 m, incl. 6.1 m @ 10.22 g/t Au from 122.5 m
SC-1269	North Sammy	120.4	131.1	10.7	10.19	10.7 m @ 10.19 g/t Au from 120.4 m, incl. 7.6 m @ 13.63 g/t Au from 120.4 m
SC-303	North Sammy	1.5	19.8	18.3	5.89	18.3 m @ 5.89 g/t Au from 1.5 m, incl. 7.6 m @ 10.14 g/t Au from 10.7 m
GW04-51C	North Sammy	17.4	23.5	6.1	17.64	6.1 m @ 17.64 g/t Au from 17.4 m, incl. 4.6 m @ 22.88 g/t Au from 17.4 m
SC-631	North Sammy	13.7	22.9	9.1	11.76	9.1 m @ 11.76 g/t Au from 13.7 m, incl. 7.6 m @ 13.66 g/t Au from 15.2 m
SC-489	North Sammy	22.9	33.5	10.7	10.04	10.7 m @ 10.04 g/t Au from 22.9 m, incl. 9.1 m @ 11.50 g/t Au from 22.9 m
SC-59	North Sammy	61.0	77.7	16.8	6.37	16.8 m @ 6.37 g/t Au from 61.0 m, incl. 3.0 m @ 20.60 g/t Au from 61.0 m
SC-1528	North Sammy	88.4	100.6	12.2	8.67	12.2 m @ 8.67 g/t Au from 88.4 m, incl. 4.6 m @ 2.74 g/t Au from 16.8 m
SC-288	North Sammy	67.1	74.7	7.6	13.46	7.6 m @ 13.46 g/t Au from 67.1 m
GW03-2	North Sammy	19.8	24.4	4.6	21.60	4.6 m @ 21.60 g/t Au from 19.8 m
SC-871	North Sammy	36.6	48.8	12.2	7.93	12.2 m @ 7.93 g/t Au from 36.6 m, incl. 9.1 m @ 10.27 g/t Au from 36.6 m
SC-1349	North Sammy	82.3	93.0	10.7	9.02	10.7 m @ 9.02 g/t Au from 82.3 m, incl. 4.6 m @ 15.28 g/t Au from 86.9 m
SCC-1489	North Sammy	150.9	158.5	7.6	12.19	7.6 m @ 12.19 g/t Au from 150.9 m
GW04-56C	North Sammy	83.2	90.8	7.6	12.15	7.6 m @ 12.15 g/t Au from 83.2 m, incl. 6.1 m @ 14.80 g/t Au from 84.7 m
SC-321	North Sammy	0.0	24.4	24.4	3.79	24.4 m @ 3.79 g/t Au from 0.0 m, incl. 7.6 m @ 6.38 g/t Au from 12.2 m
SC-449	North Sammy	27.4	50.3	22.9	3.94	22.9 m @ 3.94 g/t Au from 27.4 m, incl. 12.2 m @ 4.38 g/t Au from 38.1 m
SC-948	North Sammy	38.1	64.0	25.9	3.47	25.9 m @ 3.47 g/t Au from 38.1 m, incl. 10.7 m @ 7.53 g/t Au from 51.8 m
SC-311	North Sammy	30.5	38.1	7.6	11.73	7.6 m @ 11.73 g/t Au from 30.5 m, incl. 3.0 m @ 28.51 g/t Au from 30.5 m

For personal use only

SC-917	North Sammy	88.4	99.1	10.7	8.28	10.7 m @ 8.28 g/t Au from 88.4 m, incl. 6.1 m @ 13.51 g/t Au from 91.4 m
GW03-37	North Sammy	120.4	129.5	9.1	9.60	9.1 m @ 9.60 g/t Au from 120.4 m, incl. 6.1 m @ 13.72 g/t Au from 120.4 m
PX-52	North Sammy	33.5	54.9	21.3	4.08	21.3 m @ 4.08 g/t Au from 33.5 m, incl. 9.1 m @ 6.66 g/t Au from 45.7 m
SC-624	North Sammy	12.2	24.4	12.2	7.11	12.2 m @ 7.11 g/t Au from 12.2 m
SC-902	North Sammy	47.2	54.9	7.6	11.33	7.6 m @ 11.33 g/t Au from 47.2 m, incl. 4.6 m @ 17.80 g/t Au from 48.8 m
SC-416	North Sammy	45.7	67.1	21.3	4.03	21.3 m @ 4.03 g/t Au from 45.7 m, incl. 4.6 m @ 8.00 g/t Au from 57.9 m
SC-1501	North Sammy	138.7	157.0	18.3	4.69	18.3 m @ 4.69 g/t Au from 138.7 m, incl. 7.6 m @ 7.32 g/t Au from 138.7 m
SC-1497	North Sammy	196.6	202.7	6.1	13.81	6.1 m @ 13.81 g/t Au from 196.6 m, incl. 4.6 m @ 17.85 g/t Au from 196.6 m
SC-514	North Sammy	32.0	47.2	15.2	5.52	15.2 m @ 5.52 g/t Au from 32.0 m, incl. 9.1 m @ 8.82 g/t Au from 36.6 m
SC-97A	North Sammy	0.0	18.3	18.3	4.60	18.3 m @ 4.60 g/t Au from 0.0 m, incl. 6.1 m @ 10.81 g/t Au from 3.0 m
SC-317	North Sammy	54.9	59.4	4.6	17.93	4.6 m @ 17.93 g/t Au from 54.9 m
SC-1395	North Sammy	74.7	88.4	13.7	5.88	13.7 m @ 5.88 g/t Au from 74.7 m, incl. 10.7 m @ 7.44 g/t Au from 77.7 m
SC-883	North Sammy	125.0	135.6	10.7	7.55	10.7 m @ 7.55 g/t Au from 125.0 m, incl. 6.1 m @ 12.73 g/t Au from 126.5 m
SC-517	North Sammy	4.6	13.7	9.1	8.78	9.1 m @ 8.78 g/t Au from 4.6 m, incl. 6.1 m @ 12.47 g/t Au from 7.6 m
PX-58	North Sammy	10.7	33.5	22.9	3.50	22.9 m @ 3.50 g/t Au from 10.7 m, incl. 7.6 m @ 8.31 g/t Au from 18.3 m
SC-901	North Sammy	68.6	79.2	10.7	7.30	10.7 m @ 7.30 g/t Au from 68.6 m, incl. 9.1 m @ 8.27 g/t Au from 68.6 m
SC-331	North Sammy	10.7	19.8	9.1	8.33	9.1 m @ 8.33 g/t Au from 10.7 m, incl. 3.0 m @ 20.64 g/t Au from 12.2 m
SC-35	North Sammy	3.0	10.7	7.6	9.85	7.6 m @ 9.85 g/t Au from 3.0 m, incl. 6.1 m @ 12.04 g/t Au from 3.0 m
SC-613	North Sammy	35.1	45.7	10.7	6.95	10.7 m @ 6.95 g/t Au from 35.1 m, incl. 7.6 m @ 9.52 g/t Au from 35.1 m
SC-900	North Sammy	170.7	179.8	9.1	8.07	9.1 m @ 8.07 g/t Au from 170.7 m, incl. 4.6 m @ 14.84 g/t Au from 172.2 m
SC-558	North Sammy	61.0	74.7	13.7	5.27	13.7 m @ 5.27 g/t Au from 61.0 m, incl. 4.6 m @ 10.50 g/t Au from 61.0 m
SC-289	North Sammy	29.0	38.1	9.1	7.86	9.1 m @ 7.86 g/t Au from 29.0 m, incl. 4.6 m @ 14.65 g/t Au from 30.5 m
PX-31	North Sammy	0.0	10.7	10.7	6.70	10.7 m @ 6.70 g/t Au from 0.0 m, incl. 4.6 m @ 14.52 g/t Au from 1.5 m
SC-69	North Sammy	59.4	77.7	18.3	3.90	18.3 m @ 3.90 g/t Au from 59.4 m, incl. 7.6 m @ 7.96 g/t Au from 62.5 m
SC-264C	North Sammy	15.2	27.4	12.2	5.71	12.2 m @ 5.71 g/t Au from 15.2 m, incl. 9.1 m @ 7.48 g/t Au from 15.2 m
PX-66	North Sammy	6.1	16.8	10.7	6.51	10.7 m @ 6.51 g/t Au from 6.1 m, incl. 9.1 m @ 7.48 g/t Au from 7.6 m
SC-56	North Sammy	15.2	32.0	16.8	4.13	16.8 m @ 4.13 g/t Au from 15.2 m, incl. 7.6 m @ 7.92 g/t Au from 15.2 m
SC-551	North Sammy	10.7	19.8	9.1	7.53	9.1 m @ 7.53 g/t Au from 10.7 m, incl. 4.6 m @ 11.85 g/t Au from 15.2 m
SC-964	North Sammy	57.9	68.6	10.7	6.41	10.7 m @ 6.41 g/t Au from 57.9 m, incl. 7.6 m @ 8.57 g/t Au from 59.4 m
SC-945	North Sammy	64.0	77.7	13.7	4.96	13.7 m @ 4.96 g/t Au from 64.0 m, incl. 9.1 m @ 6.80 g/t Au from 64.0 m

N88-2	North Sammy	44.2	50.3	6.1	11.13	6.1 m @ 11.13 g/t Au from 44.2 m, incl. 4.6 m @ 14.39 g/t Au from 45.7 m
SC-377	North Sammy	112.8	121.9	9.1	7.17	9.1 m @ 7.17 g/t Au from 112.8 m, incl. 7.6 m @ 8.44 g/t Au from 112.8 m
SC-929	North Sammy	102.1	112.8	10.7	6.14	10.7 m @ 6.14 g/t Au from 102.1 m, incl. 6.1 m @ 10.25 g/t Au from 102.1 m
SC-442	North Sammy	30.5	47.2	16.8	3.82	16.8 m @ 3.82 g/t Au from 30.5 m, incl. 4.6 m @ 10.64 g/t Au from 33.5 m
SC-437	North Sammy	7.6	19.8	12.2	5.22	12.2 m @ 5.22 g/t Au from 7.6 m, incl. 7.6 m @ 7.81 g/t Au from 7.6 m
SC-341	North Sammy	0.0	7.6	7.6	8.30	7.6 m @ 8.30 g/t Au from 0.0 m, incl. 6.1 m @ 10.15 g/t Au from 0.0 m
SC-905	North Sammy	18.3	29.0	10.7	5.77	10.7 m @ 5.77 g/t Au from 18.3 m, incl. 3.0 m @ 16.88 g/t Au from 19.8 m
SC-432	North Sammy	10.7	18.3	7.6	8.06	7.6 m @ 8.06 g/t Au from 10.7 m, incl. 6.1 m @ 9.78 g/t Au from 10.7 m
SC-782	North Sammy	13.7	22.9	9.1	6.69	9.1 m @ 6.69 g/t Au from 13.7 m, incl. 3.0 m @ 17.72 g/t Au from 15.2 m
SC-247	North Sammy	48.8	54.9	6.1	10.01	6.1 m @ 10.01 g/t Au from 48.8 m, incl. 4.6 m @ 12.59 g/t Au from 48.8 m
SC-512	North Sammy	30.5	50.3	19.8	3.08	19.8 m @ 3.08 g/t Au from 30.5 m, incl. 4.6 m @ 10.44 g/t Au from 35.1 m
GW04-77C	North Sammy	58.5	67.7	9.1	6.60	9.1 m @ 6.60 g/t Au from 58.5 m, incl. 3.4 m @ 16.37 g/t Au from 64.3 m
SC-326	North Sammy	39.6	48.8	9.1	6.56	9.1 m @ 6.56 g/t Au from 39.6 m, incl. 4.6 m @ 12.14 g/t Au from 39.6 m
PX-30	North Sammy	12.2	24.4	12.2	4.92	12.2 m @ 4.92 g/t Au from 12.2 m, incl. 4.6 m @ 8.39 g/t Au from 18.3 m
SC-56A	North Sammy	9.1	22.9	13.7	4.34	13.7 m @ 4.34 g/t Au from 9.1 m, incl. 10.7 m @ 5.39 g/t Au from 12.2 m
SC-493	North Sammy	0.0	13.7	13.7	4.31	13.7 m @ 4.31 g/t Au from 0.0 m, incl. 6.1 m @ 8.36 g/t Au from 1.5 m
SC-4	North Sammy	25.9	35.1	9.1	6.45	9.1 m @ 6.45 g/t Au from 25.9 m, incl. 6.1 m @ 9.12 g/t Au from 27.4 m
SC-947	North Sammy	64.0	70.1	6.1	9.66	6.1 m @ 9.66 g/t Au from 64.0 m, incl. 4.6 m @ 12.07 g/t Au from 64.0 m
SC-375	North Sammy	51.8	59.4	7.6	7.67	7.6 m @ 7.67 g/t Au from 51.8 m, incl. 3.0 m @ 18.06 g/t Au from 54.9 m
GW03-34A	North Sammy	170.7	182.9	12.2	4.78	12.2 m @ 4.78 g/t Au from 170.7 m, incl. 6.1 m @ 8.38 g/t Au from 173.7 m
SC-36	North Sammy	7.6	13.7	6.1	9.45	6.1 m @ 9.45 g/t Au from 7.6 m, incl. 3.0 m @ 17.17 g/t Au from 7.6 m
PX-62	North Sammy	10.7	29.0	18.3	3.13	18.3 m @ 3.13 g/t Au from 10.7 m, incl. 4.6 m @ 6.27 g/t Au from 22.9 m
SC-318	North Sammy	33.5	50.3	16.8	3.39	16.8 m @ 3.39 g/t Au from 33.5 m, incl. 9.1 m @ 4.96 g/t Au from 39.6 m
SC-513	North Sammy	4.6	35.1	30.5	1.87	30.5 m @ 1.87 g/t Au from 4.6 m, incl. 3.0 m @ 2.97 g/t Au from 13.7 m
GW04-60C	North Sammy	124.1	130.1	6.1	9.23	6.1 m @ 9.23 g/t Au from 124.1 m, incl. 3.0 m @ 17.35 g/t Au from 124.1 m
SCC-1525	North Sammy	160.0	169.2	9.1	6.07	9.1 m @ 6.07 g/t Au from 160.0 m, incl. 7.6 m @ 6.79 g/t Au from 161.5 m
PX-71	North Sammy	13.7	24.4	10.7	5.15	10.7 m @ 5.15 g/t Au from 13.7 m, incl. 4.6 m @ 10.79 g/t Au from 19.8 m
SC-1491	North Sammy	196.6	205.7	9.1	5.89	9.1 m @ 5.89 g/t Au from 196.6 m, incl. 7.6 m @ 6.79 g/t Au from 198.1 m
SC-539	North Sammy	21.3	42.7	21.3	2.53	21.3 m @ 2.53 g/t Au from 21.3 m, incl. 12.2 m @ 3.77 g/t Au from 21.3 m
SC-1439	North Sammy	68.6	79.2	10.7	5.05	10.7 m @ 5.05 g/t Au from 68.6 m, incl. 4.6 m @ 9.74 g/t Au from 70.1 m

For personal use only

For personal use only

PX-57	North Sammy	3.0	16.8	13.7	3.86	13.7 m @ 3.86 g/t Au from 3.0 m, incl. 4.6 m @ 9.97 g/t Au from 9.1 m
SC-845	North Sammy	7.6	13.7	6.1	8.67	6.1 m @ 8.67 g/t Au from 7.6 m, incl. 4.6 m @ 11.15 g/t Au from 9.1 m
SC-1346	North Sammy	13.7	19.8	6.1	8.64	6.1 m @ 8.64 g/t Au from 13.7 m, incl. 4.6 m @ 11.31 g/t Au from 13.7 m
SC-411	North Sammy	3.0	16.8	13.7	3.82	13.7 m @ 3.82 g/t Au from 3.0 m, incl. 4.6 m @ 9.50 g/t Au from 9.1 m
SC-906	North Sammy	47.2	54.9	7.6	6.84	7.6 m @ 6.84 g/t Au from 47.2 m, incl. 6.1 m @ 8.10 g/t Au from 47.2 m
GW04-84C	North Sammy	105.2	111.3	6.1	8.46	6.1 m @ 8.46 g/t Au from 105.2 m, incl. 3.0 m @ 16.05 g/t Au from 106.7 m
SC-703	North Sammy	39.6	42.7	3.0	16.85	3.0 m @ 16.85 g/t Au from 39.6 m
GW04-111C	North Sammy	133.2	138.7	5.5	9.32	5.5 m @ 9.32 g/t Au from 133.2 m
SC-894	North Sammy	71.6	80.8	9.1	5.57	9.1 m @ 5.57 g/t Au from 71.6 m, incl. 4.6 m @ 10.04 g/t Au from 73.2 m
SC-557	North Sammy	33.5	56.4	22.9	2.20	22.9 m @ 2.20 g/t Au from 33.5 m, incl. 6.1 m @ 4.51 g/t Au from 38.1 m
SC-41A	North Sammy	0.0	18.3	18.3	2.74	18.3 m @ 2.74 g/t Au from 0.0 m, incl. 3.0 m @ 10.95 g/t Au from 9.1 m
PX-40	North Sammy	3.0	16.8	13.7	3.64	13.7 m @ 3.64 g/t Au from 3.0 m, incl. 9.1 m @ 5.17 g/t Au from 6.1 m
GW03-16	North Sammy	82.3	88.4	6.1	8.17	6.1 m @ 8.17 g/t Au from 82.3 m, incl. 4.6 m @ 10.51 g/t Au from 83.8 m
SC-129	North Sammy	35.1	50.3	15.2	3.26	15.2 m @ 3.26 g/t Au from 35.1 m, incl. 7.6 m @ 5.37 g/t Au from 41.1 m
SC-1412	North Sammy	173.7	178.3	4.6	10.82	4.6 m @ 10.82 g/t Au from 173.7 m, incl. 3.0 m @ 15.38 g/t Au from 173.7 m
SC-1362	North Sammy	35.1	45.7	10.7	4.59	10.7 m @ 4.59 g/t Au from 35.1 m, incl. 4.6 m @ 9.45 g/t Au from 36.6 m
SC-373	North Sammy	0.0	6.1	6.1	8.03	6.1 m @ 8.03 g/t Au from 0.0 m, incl. 4.6 m @ 10.26 g/t Au from 1.5 m
PX-45	North Sammy	44.2	53.3	9.1	5.21	9.1 m @ 5.21 g/t Au from 44.2 m, incl. 4.6 m @ 9.11 g/t Au from 44.2 m
SC-19	North Sammy	77.7	86.9	9.1	5.20	9.1 m @ 5.20 g/t Au from 77.7 m, incl. 6.1 m @ 7.27 g/t Au from 77.7 m
SC-409	North Sammy	73.2	83.8	10.7	4.45	10.7 m @ 4.45 g/t Au from 73.2 m, incl. 4.6 m @ 8.68 g/t Au from 77.7 m
SC-151	North Sammy	30.5	38.1	7.6	6.17	7.6 m @ 6.17 g/t Au from 30.5 m, incl. 4.6 m @ 9.05 g/t Au from 30.5 m
SCC-1498	North Sammy	196.6	211.8	15.2	3.06	15.2 m @ 3.06 g/t Au from 196.6 m, incl. 4.6 m @ 5.35 g/t Au from 205.7 m
N88-1	North Sammy	54.9	59.4	4.6	10.18	4.6 m @ 10.18 g/t Au from 54.9 m, incl. 3.0 m @ 14.38 g/t Au from 54.9 m
SC-611	North Sammy	56.4	70.1	13.7	3.35	13.7 m @ 3.35 g/t Au from 56.4 m, incl. 3.0 m @ 7.78 g/t Au from 57.9 m
SC-1274	North Sammy	47.2	57.9	10.7	4.29	10.7 m @ 4.29 g/t Au from 47.2 m, incl. 4.6 m @ 8.37 g/t Au from 48.8 m
SC-511	North Sammy	70.1	77.7	7.6	6.00	7.6 m @ 6.00 g/t Au from 70.1 m, incl. 6.1 m @ 7.20 g/t Au from 70.1 m
SC-630	North Sammy	35.1	56.4	21.3	2.11	21.3 m @ 2.11 g/t Au from 35.1 m, incl. 3.0 m @ 8.35 g/t Au from 39.6 m
PX-65	North Sammy	9.1	15.2	6.1	7.35	6.1 m @ 7.35 g/t Au from 9.1 m, incl. 3.0 m @ 13.55 g/t Au from 9.1 m
SC-340	North Sammy	21.3	47.2	25.9	1.72	25.9 m @ 1.72 g/t Au from 21.3 m, incl. 7.6 m @ 3.35 g/t Au from 21.3 m
SC-1353	North Sammy	108.2	115.8	7.6	5.86	7.6 m @ 5.86 g/t Au from 108.2 m, incl. 3.0 m @ 13.02 g/t Au from 108.2 m

SC-885	North Sammy	4.6	15.2	10.7	4.14	10.7 m @ 4.14 g/t Au from 4.6 m, incl. 3.0 m @ 11.40 g/t Au from 6.1 m
SC-342	North Sammy	0.0	9.1	9.1	4.71	9.1 m @ 4.71 g/t Au from 0.0 m, incl. 4.6 m @ 7.72 g/t Au from 1.5 m
PX-59	North Sammy	29.0	33.5	4.6	9.31	4.6 m @ 9.31 g/t Au from 29.0 m, incl. 3.0 m @ 13.30 g/t Au from 29.0 m
SC-343	North Sammy	65.5	74.7	9.1	4.63	9.1 m @ 4.63 g/t Au from 65.5 m, incl. 3.0 m @ 3.94 g/t Au from 1.5 m
SC-867	North Sammy	32.0	39.6	7.6	5.55	7.6 m @ 5.55 g/t Au from 32.0 m, incl. 1.5 m @ 6.27 g/t Au from 0.0 m
SC-559	North Sammy	59.4	67.1	7.6	5.53	7.6 m @ 5.53 g/t Au from 59.4 m, incl. 6.1 m @ 6.57 g/t Au from 59.4 m
SC-1493	North Sammy	202.7	208.8	6.1	6.82	6.1 m @ 6.82 g/t Au from 202.7 m, incl. 3.0 m @ 12.39 g/t Au from 204.2 m
GW04-101C	North Sammy	104.5	114.0	9.4	4.32	9.4 m @ 4.32 g/t Au from 104.5 m, incl. 4.9 m @ 6.16 g/t Au from 109.1 m
GW04-99C	North Sammy	101.2	108.8	7.6	5.34	7.6 m @ 5.34 g/t Au from 101.2 m, incl. 1.2 m @ 2.87 g/t Au from 52.7 m
SC-1531	North Sammy	97.5	100.6	3.0	13.35	3.0 m @ 13.35 g/t Au from 97.5 m, incl. 3.0 m @ 6.13 g/t Au from 30.5 m
SC-310	North Sammy	32.0	39.6	7.6	5.30	7.6 m @ 5.30 g/t Au from 32.0 m, incl. 6.1 m @ 6.35 g/t Au from 32.0 m
SC-347	North Sammy	12.2	16.8	4.6	8.80	4.6 m @ 8.80 g/t Au from 12.2 m, incl. 3.0 m @ 12.02 g/t Au from 13.7 m
PX-54	North Sammy	1.5	13.7	12.2	3.28	12.2 m @ 3.28 g/t Au from 1.5 m, incl. 9.1 m @ 3.93 g/t Au from 1.5 m
PX-63	North Sammy	0.0	4.6	4.6	8.67	4.6 m @ 8.67 g/t Au from 0.0 m, incl. 1.5 m @ 22.86 g/t Au from 0.0 m
SC-37	North Sammy	68.6	76.2	7.6	5.20	7.6 m @ 5.20 g/t Au from 68.6 m, incl. 4.6 m @ 7.99 g/t Au from 68.6 m
GW04-95C	North Sammy	43.9	48.5	4.6	8.57	4.6 m @ 8.57 g/t Au from 43.9 m, incl. 3.0 m @ 12.52 g/t Au from 43.9 m
SC-952	North Sammy	99.1	105.2	6.1	6.39	6.1 m @ 6.39 g/t Au from 99.1 m
SC-1143C	North Sammy	204.8	209.7	4.9	7.98	4.9 m @ 7.98 g/t Au from 204.8 m, incl. 3.0 m @ 11.79 g/t Au from 204.8 m
SC-1389	North Sammy	86.9	99.1	12.2	3.19	12.2 m @ 3.19 g/t Au from 86.9 m, incl. 6.1 m @ 4.46 g/t Au from 86.9 m
AWV16-059	North Sammy	144.8	147.8	3.0	12.52	3.0 m @ 12.52 g/t Au from 144.8 m, incl. 1.5 m @ 23.51 g/t Au from 144.8 m
SC-407	North Sammy	73.2	77.7	4.6	8.24	4.6 m @ 8.24 g/t Au from 73.2 m, incl. 1.5 m @ 21.15 g/t Au from 73.2 m
SC-2	North Sammy	3.0	10.7	7.6	4.93	7.6 m @ 4.93 g/t Au from 3.0 m, incl. 6.1 m @ 6.03 g/t Au from 4.6 m
SC-839	North Sammy	16.8	19.8	3.0	12.25	3.0 m @ 12.25 g/t Au from 16.8 m, incl. 1.5 m @ 23.17 g/t Au from 16.8 m
SC-34	North Sammy	76.2	80.8	4.6	8.13	4.6 m @ 8.13 g/t Au from 76.2 m
SC-359	North Sammy	30.5	39.6	9.1	4.04	9.1 m @ 4.04 g/t Au from 30.5 m, incl. 6.1 m @ 5.43 g/t Au from 30.5 m
SC-622	North Sammy	24.4	32.0	7.6	4.83	7.6 m @ 4.83 g/t Au from 24.4 m, incl. 3.0 m @ 9.75 g/t Au from 27.4 m
SC-330	North Sammy	38.1	45.7	7.6	4.80	7.6 m @ 4.80 g/t Au from 38.1 m, incl. 6.1 m @ 5.86 g/t Au from 39.6 m
SC-538	North Sammy	47.2	53.3	6.1	5.91	6.1 m @ 5.91 g/t Au from 47.2 m, incl. 4.6 m @ 7.15 g/t Au from 47.2 m
SC-278	North Sammy	57.9	68.6	10.7	3.36	10.7 m @ 3.36 g/t Au from 57.9 m, incl. 6.1 m @ 4.92 g/t Au from 61.0 m
SC-501	North Sammy	30.5	38.1	7.6	4.66	7.6 m @ 4.66 g/t Au from 30.5 m, incl. 4.6 m @ 7.50 g/t Au from 30.5 m

For personal use only

SC-1379	North Sammy	54.9	68.6	13.7	2.57	13.7 m @ 2.57 g/t Au from 54.9 m, incl. 3.0 m @ 7.40 g/t Au from 61.0 m
SC-931	North Sammy	126.5	149.4	22.9	1.54	22.9 m @ 1.54 g/t Au from 126.5 m, incl. 1.5 m @ 9.66 g/t Au from 132.6 m
SC-1521	North Sammy	128.0	140.2	12.2	2.88	12.2 m @ 2.88 g/t Au from 128.0 m, incl. 6.1 m @ 4.90 g/t Au from 128.0 m
SC-41	North Sammy	6.1	16.8	10.7	3.26	10.7 m @ 3.26 g/t Au from 6.1 m, incl. 4.6 m @ 6.35 g/t Au from 6.1 m
SC-446	North Sammy	18.3	30.5	12.2	2.85	12.2 m @ 2.85 g/t Au from 18.3 m, incl. 6.1 m @ 4.22 g/t Au from 18.3 m
SC-263C	North Sammy	21.6	26.2	4.6	7.53	4.6 m @ 7.53 g/t Au from 21.6 m
SC-877	North Sammy	94.5	100.6	6.1	5.65	6.1 m @ 5.65 g/t Au from 94.5 m, incl. 1.5 m @ 18.68 g/t Au from 94.5 m
SC-946	North Sammy	54.9	59.4	4.6	7.52	4.6 m @ 7.52 g/t Au from 54.9 m, incl. 3.0 m @ 11.02 g/t Au from 54.9 m
SC-319	North Sammy	18.3	47.2	29.0	1.17	29.0 m @ 1.17 g/t Au from 18.3 m, incl. 3.0 m @ 2.94 g/t Au from 30.5 m
SC-1526	North Sammy	54.9	67.1	12.2	2.76	12.2 m @ 2.76 g/t Au from 54.9 m, incl. 7.6 m @ 3.50 g/t Au from 57.9 m
SC-336	North Sammy	24.4	29.0	4.6	7.36	4.6 m @ 7.36 g/t Au from 24.4 m, incl. 3.0 m @ 10.32 g/t Au from 24.4 m
SC-390	North Sammy	19.8	27.4	7.6	4.38	7.6 m @ 4.38 g/t Au from 19.8 m, incl. 4.6 m @ 6.27 g/t Au from 19.8 m
SC-920	North Sammy	109.7	121.9	12.2	2.71	12.2 m @ 2.71 g/t Au from 109.7 m, incl. 4.6 m @ 5.20 g/t Au from 111.3 m
SC-42	North Sammy	6.1	24.4	18.3	1.80	18.3 m @ 1.80 g/t Au from 6.1 m, incl. 1.5 m @ 4.25 g/t Au from 18.3 m
GW03-33	North Sammy	38.1	47.2	9.1	3.57	9.1 m @ 3.57 g/t Au from 38.1 m, incl. 6.1 m @ 4.92 g/t Au from 38.1 m
SC-367	North Sammy	16.8	21.3	4.6	7.13	4.6 m @ 7.13 g/t Au from 16.8 m
SC-494	North Sammy	1.5	10.7	9.1	3.56	9.1 m @ 3.56 g/t Au from 1.5 m, incl. 3.0 m @ 8.35 g/t Au from 4.6 m
SCC-1502	North Sammy	198.1	201.2	3.0	10.61	3.0 m @ 10.61 g/t Au from 198.1 m
SC-64	North Sammy	15.2	21.3	6.1	5.24	6.1 m @ 5.24 g/t Au from 15.2 m, incl. 4.6 m @ 6.23 g/t Au from 15.2 m
GW03-22	North Sammy	4.6	16.8	12.2	2.61	12.2 m @ 2.61 g/t Au from 4.6 m, incl. 3.0 m @ 5.61 g/t Au from 10.7 m
SC-940	North Sammy	93.0	97.5	4.6	6.94	4.6 m @ 6.94 g/t Au from 93.0 m, incl. 3.0 m @ 9.27 g/t Au from 93.0 m
SC-386	North Sammy	62.5	68.6	6.1	5.18	6.1 m @ 5.18 g/t Au from 62.5 m, incl. 3.0 m @ 9.79 g/t Au from 62.5 m
SC-38	North Sammy	22.9	41.1	18.3	1.72	18.3 m @ 1.72 g/t Au from 22.9 m, incl. 1.5 m @ 3.01 g/t Au from 25.9 m
SC-272	North Sammy	7.6	22.9	15.2	2.05	15.2 m @ 2.05 g/t Au from 7.6 m, incl. 3.0 m @ 3.70 g/t Au from 18.3 m
SC-315	North Sammy	53.3	59.4	6.1	5.09	6.1 m @ 5.09 g/t Au from 53.3 m, incl. 3.0 m @ 9.12 g/t Au from 54.9 m
PX-50	North Sammy	13.7	19.8	6.1	5.03	6.1 m @ 5.03 g/t Au from 13.7 m, incl. 3.0 m @ 8.65 g/t Au from 13.7 m
PX-29	North Sammy	0.0	6.1	6.1	4.97	6.1 m @ 4.97 g/t Au from 0.0 m, incl. 4.6 m @ 6.16 g/t Au from 0.0 m
SC-523	North Sammy	13.7	27.4	13.7	2.19	13.7 m @ 2.19 g/t Au from 13.7 m, incl. 1.5 m @ 6.96 g/t Au from 24.4 m
SC-348	North Sammy	64.0	71.6	7.6	3.88	7.6 m @ 3.88 g/t Au from 64.0 m, incl. 3.0 m @ 7.74 g/t Au from 67.1 m
SC-481	North Sammy	0.0	21.3	21.3	1.37	21.3 m @ 1.37 g/t Au from 0.0 m, incl. 1.5 m @ 3.53 g/t Au from 6.1 m
SC-910	North Sammy	115.8	126.5	10.7	2.74	10.7 m @ 2.74 g/t Au from 115.8 m, incl. 6.1 m @ 3.99 g/t Au from 115.8 m

For personal use only

SC-903	North Sammy	39.6	42.7	3.0	9.44	3.0 m @ 9.44 g/t Au from 39.6 m, incl. 1.5 m @ 17.82 g/t Au from 39.6 m
GW03-27C	North Sammy	85.0	89.5	4.4	6.36	4.4 m @ 6.36 g/t Au from 85.0 m
PX-38	North Sammy	21.3	30.5	9.1	3.08	9.1 m @ 3.08 g/t Au from 21.3 m, incl. 1.5 m @ 7.37 g/t Au from 22.9 m
SC-422	North Sammy	1.5	13.7	12.2	2.24	12.2 m @ 2.24 g/t Au from 1.5 m, incl. 3.0 m @ 4.93 g/t Au from 10.7 m
SC-366	North Sammy	10.7	22.9	12.2	2.22	12.2 m @ 2.22 g/t Au from 10.7 m, incl. 3.0 m @ 5.50 g/t Au from 18.3 m
SC-408	North Sammy	36.6	44.2	7.6	3.55	7.6 m @ 3.55 g/t Au from 36.6 m, incl. 3.0 m @ 7.52 g/t Au from 38.1 m
SC-628	North Sammy	12.2	35.1	22.9	1.18	22.9 m @ 1.18 g/t Au from 12.2 m, incl. 1.5 m @ 3.15 g/t Au from 29.0 m
SC-441	North Sammy	77.7	89.9	12.2	2.20	12.2 m @ 2.20 g/t Au from 77.7 m, incl. 4.6 m @ 3.55 g/t Au from 82.3 m
SC-626	North Sammy	4.6	12.2	7.6	3.51	7.6 m @ 3.51 g/t Au from 4.6 m, incl. 3.0 m @ 5.08 g/t Au from 4.6 m
SC-1443	North Sammy	100.6	109.7	9.1	2.91	9.1 m @ 2.91 g/t Au from 100.6 m, incl. 4.6 m @ 4.76 g/t Au from 103.6 m
SC-1370	North Sammy	51.8	56.4	4.6	5.77	4.6 m @ 5.77 g/t Au from 51.8 m, incl. 3.0 m @ 7.70 g/t Au from 51.8 m
SC-161	North Sammy	88.4	91.4	3.0	8.67	3.0 m @ 8.67 g/t Au from 88.4 m, incl. 1.5 m @ 16.73 g/t Au from 89.9 m
GW04-65C	North Sammy	205.1	211.2	6.1	4.18	6.1 m @ 4.18 g/t Au from 205.1 m, incl. 4.6 m @ 5.40 g/t Au from 206.7 m
SC-320	North Sammy	44.2	54.9	10.7	2.39	10.7 m @ 2.39 g/t Au from 44.2 m, incl. 6.1 m @ 3.21 g/t Au from 48.8 m
SC-1378	North Sammy	77.7	82.3	4.6	5.54	4.6 m @ 5.54 g/t Au from 77.7 m, incl. 3.0 m @ 7.97 g/t Au from 77.7 m
SC-339	North Sammy	24.4	54.9	30.5	0.83	30.5 m @ 0.83 g/t Au from 24.4 m, incl. 1.5 m @ 2.53 g/t Au from 7.6 m
GW05-184	North Sammy	129.5	140.2	10.7	2.35	10.7 m @ 2.35 g/t Au from 129.5 m, incl. 4.6 m @ 4.32 g/t Au from 132.6 m
GW05-171	North Sammy	16.8	21.3	4.6	5.35	4.6 m @ 5.35 g/t Au from 16.8 m, incl. 3.0 m @ 7.72 g/t Au from 16.8 m
SC-667	North Sammy	86.9	89.9	3.0	7.62	3.0 m @ 7.62 g/t Au from 86.9 m
SC-374	North Sammy	77.7	80.8	3.0	7.57	3.0 m @ 7.57 g/t Au from 77.7 m, incl. 1.5 m @ 14.36 g/t Au from 77.7 m
GW05-178	North Sammy	24.4	27.4	3.0	7.41	3.0 m @ 7.41 g/t Au from 24.4 m
GW04-127	North Sammy	26.5	29.6	3.0	7.39	3.0 m @ 7.39 g/t Au from 26.5 m, incl. 1.5 m @ 4.35 g/t Au from 35.7 m
SC-393	North Sammy	67.1	70.1	3.0	7.35	3.0 m @ 7.35 g/t Au from 67.1 m
GW04-98C	North Sammy	109.4	112.5	3.0	7.27	3.0 m @ 7.27 g/t Au from 109.4 m
SC-629	North Sammy	54.9	57.9	3.0	7.01	3.0 m @ 7.01 g/t Au from 54.9 m, incl. 1.5 m @ 3.05 g/t Au from 74.7 m
PX-56	North Sammy	33.5	36.6	3.0	6.89	3.0 m @ 6.89 g/t Au from 33.5 m
GW04-128	North Sammy	20.4	23.5	3.0	6.72	3.0 m @ 6.72 g/t Au from 20.4 m
GW04-141C	North Sammy	28.3	31.1	2.7	7.32	2.7 m @ 7.32 g/t Au from 28.3 m
SC-195	North Sammy	56.4	59.4	3.0	6.58	3.0 m @ 6.58 g/t Au from 56.4 m
SC-672	North Sammy	103.6	106.7	3.0	6.51	3.0 m @ 6.51 g/t Au from 103.6 m
SC-1517	North Sammy	99.1	102.1	3.0	6.46	3.0 m @ 6.46 g/t Au from 99.1 m, incl. 1.5 m @ 4.21 g/t Au from 118.9 m
PX-49	North Sammy	27.4	30.5	3.0	6.38	3.0 m @ 6.38 g/t Au from 27.4 m
GW03-47	North Sammy	22.9	25.9	3.0	6.09	3.0 m @ 6.09 g/t Au from 22.9 m

For personal use only

PX-61	North Sammy	19.8	22.9	3.0	5.99	3.0 m @ 5.99 g/t Au from 19.8 m, incl. 1.5 m @ 10.90 g/t Au from 19.8 m
SC-43	North Sammy	22.9	25.9	3.0	5.92	3.0 m @ 5.92 g/t Au from 22.9 m, incl. 1.5 m @ 10.21 g/t Au from 22.9 m
SC-1492	North Sammy	202.7	205.7	3.0	5.84	3.0 m @ 5.84 g/t Au from 202.7 m, incl. 1.5 m @ 5.45 g/t Au from 210.3 m
SC-1435	North Sammy	115.8	118.9	3.0	5.65	3.0 m @ 5.65 g/t Au from 115.8 m
SC-172	North Sammy	10.7	13.7	3.0	5.65	3.0 m @ 5.65 g/t Au from 10.7 m
SC-608	North Sammy	12.2	15.2	3.0	5.62	3.0 m @ 5.62 g/t Au from 12.2 m, incl. 1.5 m @ 10.28 g/t Au from 12.2 m
SC-128	North Sammy	24.4	27.4	3.0	5.56	3.0 m @ 5.56 g/t Au from 24.4 m
GW03-39	North Sammy	201.2	204.2	3.0	5.36	3.0 m @ 5.36 g/t Au from 201.2 m, incl. 1.5 m @ 8.80 g/t Au from 202.7 m
SC-884	North Sammy	103.6	106.7	3.0	5.15	3.0 m @ 5.15 g/t Au from 103.6 m, incl. 1.5 m @ 9.08 g/t Au from 103.6 m
SC-1293	South Sammy	70.1	173.7	103.6	7.24	103.6 m @ 7.24 g/t Au from 70.1 m, incl. 39.6 m @ 15.62 g/t Au from 88.4 m
AWV16-061	South Sammy	112.8	125.0	12.2	27.16	12.2 m @ 27.16 g/t Au from 112.8 m, incl. 10.7 m @ 30.93 g/t Au from 112.8 m
SC-1397	South Sammy	42.7	88.4	45.7	7.09	45.7 m @ 7.09 g/t Au from 42.7 m, incl. 30.5 m @ 7.91 g/t Au from 42.7 m
SC-1099	South Sammy	30.5	51.8	21.3	14.49	21.3 m @ 14.49 g/t Au from 30.5 m, incl. 4.6 m @ 9.90 g/t Au from 83.8 m
GW04-55C	South Sammy	142.0	193.5	51.5	5.73	51.5 m @ 5.73 g/t Au from 142.0 m, incl. 25.6 m @ 7.21 g/t Au from 163.4 m
SC-1039	South Sammy	35.1	65.5	30.5	9.20	30.5 m @ 9.20 g/t Au from 35.1 m, incl. 27.4 m @ 10.10 g/t Au from 36.6 m
SC-1157	South Sammy	41.1	61.0	19.8	13.26	19.8 m @ 13.26 g/t Au from 41.1 m, incl. 16.8 m @ 15.42 g/t Au from 41.1 m
SC-1183C	South Sammy	35.1	56.4	21.3	10.40	21.3 m @ 10.40 g/t Au from 35.1 m, incl. 18.3 m @ 12.02 g/t Au from 38.1 m
SC-1160	South Sammy	41.1	67.1	25.9	8.07	25.9 m @ 8.07 g/t Au from 41.1 m, incl. 19.8 m @ 10.10 g/t Au from 41.1 m
GW03-12	South Sammy	138.7	160.0	21.3	8.78	21.3 m @ 8.78 g/t Au from 138.7 m, incl. 18.3 m @ 10.00 g/t Au from 141.7 m
SC-465	South Sammy	30.5	64.0	33.5	5.21	33.5 m @ 5.21 g/t Au from 30.5 m
SC-1005	South Sammy	50.3	70.1	19.8	8.78	19.8 m @ 8.78 g/t Au from 50.3 m, incl. 18.3 m @ 9.41 g/t Au from 50.3 m
SC-1031	South Sammy	62.5	102.1	39.6	4.36	39.6 m @ 4.36 g/t Au from 62.5 m, incl. 6.1 m @ 12.66 g/t Au from 89.9 m
SC-1135	South Sammy	42.7	62.5	19.8	8.50	19.8 m @ 8.50 g/t Au from 42.7 m, incl. 13.7 m @ 11.82 g/t Au from 42.7 m
SC-753	South Sammy	42.7	67.1	24.4	6.87	24.4 m @ 6.87 g/t Au from 42.7 m, incl. 16.8 m @ 9.24 g/t Au from 44.2 m
SC-1280	South Sammy	33.5	57.9	24.4	6.76	24.4 m @ 6.76 g/t Au from 33.5 m, incl. 22.9 m @ 7.17 g/t Au from 35.1 m
SC-24A	South Sammy	33.5	68.6	35.1	4.60	35.1 m @ 4.60 g/t Au from 33.5 m, incl. 10.7 m @ 9.99 g/t Au from 33.5 m
SC-601	South Sammy	29.0	48.8	19.8	8.07	19.8 m @ 8.07 g/t Au from 29.0 m, incl. 7.6 m @ 14.13 g/t Au from 41.1 m
SC-260C	South Sammy	27.1	56.1	29.0	5.39	29.0 m @ 5.39 g/t Au from 27.1 m, incl. 13.7 m @ 9.39 g/t Au from 33.2 m
SC-1242	South Sammy	54.9	70.1	15.2	10.03	15.2 m @ 10.03 g/t Au from 54.9 m, incl. 9.1 m @ 16.27 g/t Au from 54.9 m
SC-1034	South Sammy	112.8	121.9	9.1	16.51	9.1 m @ 16.51 g/t Au from 112.8 m, incl. 3.0 m @ 47.04 g/t Au from 115.8 m
GW05-234	South Sammy	22.6	68.3	45.7	3.25	45.7 m @ 3.25 g/t Au from 22.6 m, incl. 9.1 m @ 5.88 g/t Au from 43.9 m

For personal use only

SQ-20	South Sammy	108.2	140.2	32.0	4.63	32.0 m @ 4.63 g/t Au from 108.2 m, incl. 7.6 m @ 11.87 g/t Au from 117.3 m
SC-581	South Sammy	45.7	68.6	22.9	6.47	22.9 m @ 6.47 g/t Au from 45.7 m, incl. 16.8 m @ 8.42 g/t Au from 47.2 m
SC-1336	South Sammy	0.0	27.4	27.4	5.17	27.4 m @ 5.17 g/t Au from 0.0 m, incl. 22.9 m @ 6.01 g/t Au from 0.0 m
SC-1250	South Sammy	48.8	62.5	13.7	10.19	13.7 m @ 10.19 g/t Au from 48.8 m, incl. 9.1 m @ 14.75 g/t Au from 48.8 m
SC-1284	South Sammy	36.6	56.4	19.8	7.05	19.8 m @ 7.05 g/t Au from 36.6 m, incl. 13.7 m @ 9.86 g/t Au from 41.1 m
SC-1291	South Sammy	108.2	132.6	24.4	5.62	24.4 m @ 5.62 g/t Au from 108.2 m, incl. 15.2 m @ 8.48 g/t Au from 108.2 m
WC-11	South Sammy	70.1	153.9	83.8	1.60	83.8 m @ 1.60 g/t Au from 70.1 m, incl. 4.6 m @ 3.35 g/t Au from 76.2 m
SC-1016	South Sammy	15.2	30.5	15.2	8.79	15.2 m @ 8.79 g/t Au from 15.2 m, incl. 10.7 m @ 11.86 g/t Au from 18.3 m
SC-1075	South Sammy	32.0	59.4	27.4	4.81	27.4 m @ 4.81 g/t Au from 32.0 m, incl. 15.2 m @ 7.14 g/t Au from 33.5 m
AWVDD-046	South Sammy	7.0	21.3	14.4	9.11	14.4 m @ 9.11 g/t Au from 7.0 m, incl. 1.5 m @ 13.06 g/t Au from 25.9 m
GW05-231	South Sammy	20.7	69.5	48.8	2.61	48.8 m @ 2.61 g/t Au from 20.7 m, incl. 18.3 m @ 4.04 g/t Au from 32.9 m
SC-1012	South Sammy	120.4	135.6	15.2	8.32	15.2 m @ 8.32 g/t Au from 120.4 m, incl. 10.7 m @ 11.58 g/t Au from 123.4 m
SC-23	South Sammy	27.4	79.2	51.8	2.45	51.8 m @ 2.45 g/t Au from 27.4 m, incl. 16.8 m @ 5.27 g/t Au from 32.0 m
SC-89	South Sammy	7.6	41.1	33.5	3.75	33.5 m @ 3.75 g/t Au from 7.6 m, incl. 10.7 m @ 9.04 g/t Au from 9.1 m
WC-40	South Sammy	64.0	73.2	9.1	13.61	9.1 m @ 13.61 g/t Au from 64.0 m, incl. 7.6 m @ 16.16 g/t Au from 64.0 m
GW03-6	South Sammy	12.2	54.9	42.7	2.83	42.7 m @ 2.83 g/t Au from 12.2 m, incl. 13.7 m @ 5.90 g/t Au from 29.0 m
SC-1330	South Sammy	19.8	36.6	16.8	7.05	16.8 m @ 7.05 g/t Au from 19.8 m
SC-655	South Sammy	0.0	25.9	25.9	4.54	25.9 m @ 4.54 g/t Au from 0.0 m, incl. 13.7 m @ 8.01 g/t Au from 0.0 m
SC-24	South Sammy	19.8	45.7	25.9	4.52	25.9 m @ 4.52 g/t Au from 19.8 m, incl. 9.1 m @ 7.88 g/t Au from 33.5 m
GW03-24C	South Sammy	10.1	26.8	16.8	6.62	16.8 m @ 6.62 g/t Au from 10.1 m, incl. 7.9 m @ 10.51 g/t Au from 18.9 m
GW04-67C	South Sammy	135.5	141.4	5.9	18.37	5.9 m @ 18.37 g/t Au from 135.5 m, incl. 1.7 m @ 3.99 g/t Au from 159.6 m
SC-1170C	South Sammy	74.7	93.0	18.3	5.96	18.3 m @ 5.96 g/t Au from 74.7 m, incl. 10.7 m @ 9.65 g/t Au from 82.3 m
SC-400	South Sammy	38.1	57.9	19.8	5.42	19.8 m @ 5.42 g/t Au from 38.1 m, incl. 10.7 m @ 8.48 g/t Au from 42.7 m
SC-1238	South Sammy	35.1	80.8	45.7	2.31	45.7 m @ 2.31 g/t Au from 35.1 m, incl. 6.1 m @ 4.35 g/t Au from 57.9 m
SC-1145	South Sammy	42.7	76.2	33.5	3.12	33.5 m @ 3.12 g/t Au from 42.7 m, incl. 16.8 m @ 4.41 g/t Au from 57.9 m
SC-1161	South Sammy	44.2	74.7	30.5	3.41	30.5 m @ 3.41 g/t Au from 44.2 m, incl. 4.6 m @ 12.88 g/t Au from 48.8 m
SC-1098	South Sammy	7.6	42.7	35.1	2.92	35.1 m @ 2.92 g/t Au from 7.6 m, incl. 6.1 m @ 4.43 g/t Au from 25.9 m
SC-1267	South Sammy	129.5	149.4	19.8	5.10	19.8 m @ 5.10 g/t Au from 129.5 m, incl. 12.2 m @ 7.62 g/t Au from 132.6 m
SC-1333	South Sammy	0.0	13.7	13.7	7.35	13.7 m @ 7.35 g/t Au from 0.0 m
SC-991	South Sammy	3.0	32.0	29.0	3.43	29.0 m @ 3.43 g/t Au from 3.0 m, incl. 9.1 m @ 6.44 g/t Au from 6.1 m

For personal use only

WCC-8	South Sammy	151.8	170.4	18.6	5.27	18.6 m @ 5.27 g/t Au from 151.8 m, incl. 10.4 m @ 8.49 g/t Au from 157.6 m
SC-1329	South Sammy	3.0	21.3	18.3	5.33	18.3 m @ 5.33 g/t Au from 3.0 m, incl. 13.7 m @ 6.64 g/t Au from 6.1 m
SC-470	South Sammy	45.7	67.1	21.3	4.46	21.3 m @ 4.46 g/t Au from 45.7 m, incl. 13.7 m @ 6.24 g/t Au from 47.2 m
AWVDD-045	South Sammy	44.2	56.4	12.2	7.72	12.2 m @ 7.72 g/t Au from 44.2 m, incl. 9.1 m @ 9.83 g/t Au from 45.7 m
SC-1122	South Sammy	105.2	135.6	30.5	3.09	30.5 m @ 3.09 g/t Au from 105.2 m, incl. 7.6 m @ 8.35 g/t Au from 109.7 m
SC-697	South Sammy	13.7	30.5	16.8	5.55	16.8 m @ 5.55 g/t Au from 13.7 m, incl. 12.2 m @ 7.11 g/t Au from 16.8 m
SC-1427	South Sammy	105.2	141.7	36.6	2.53	36.6 m @ 2.53 g/t Au from 105.2 m, incl. 16.8 m @ 4.33 g/t Au from 118.9 m
GW04-132	South Sammy	8.2	26.5	18.3	5.05	18.3 m @ 5.05 g/t Au from 8.2 m, incl. 12.2 m @ 7.31 g/t Au from 11.3 m
SC-1033	South Sammy	36.6	54.9	18.3	5.00	18.3 m @ 5.00 g/t Au from 36.6 m, incl. 7.6 m @ 8.67 g/t Au from 45.7 m
SC-676	South Sammy	47.2	64.0	16.8	5.45	16.8 m @ 5.45 g/t Au from 47.2 m, incl. 10.7 m @ 7.90 g/t Au from 53.3 m
SC-746	South Sammy	53.3	91.4	38.1	2.38	38.1 m @ 2.38 g/t Au from 53.3 m, incl. 10.7 m @ 3.90 g/t Au from 57.9 m
SC-985	South Sammy	9.1	15.2	6.1	14.72	6.1 m @ 14.72 g/t Au from 9.1 m, incl. 4.6 m @ 19.21 g/t Au from 9.1 m
WCC-26	South Sammy	23.8	32.9	9.1	9.77	9.1 m @ 9.77 g/t Au from 23.8 m
SC-729	South Sammy	29.0	39.6	10.7	8.34	10.7 m @ 8.34 g/t Au from 29.0 m, incl. 6.1 m @ 12.27 g/t Au from 33.5 m
SC-982	South Sammy	35.1	53.3	18.3	4.86	18.3 m @ 4.86 g/t Au from 35.1 m, incl. 4.6 m @ 12.87 g/t Au from 35.1 m
SC-1063	South Sammy	38.1	59.4	21.3	4.16	21.3 m @ 4.16 g/t Au from 38.1 m, incl. 13.7 m @ 5.77 g/t Au from 38.1 m
SC-1335	South Sammy	4.6	18.3	13.7	6.45	13.7 m @ 6.45 g/t Au from 4.6 m, incl. 12.2 m @ 7.17 g/t Au from 4.6 m
SC-1156	South Sammy	44.2	64.0	19.8	4.41	19.8 m @ 4.41 g/t Au from 44.2 m, incl. 9.1 m @ 7.92 g/t Au from 45.7 m
AWVRC-017	South Sammy	15.2	48.8	33.5	2.59	33.5 m @ 2.59 g/t Au from 15.2 m, incl. 7.6 m @ 3.97 g/t Au from 30.5 m
SC-1251	South Sammy	44.2	94.5	50.3	1.72	50.3 m @ 1.72 g/t Au from 44.2 m, incl. 7.6 m @ 4.08 g/t Au from 65.5 m
GW03-4C	South Sammy	46.6	57.0	10.4	8.27	10.4 m @ 8.27 g/t Au from 46.6 m, incl. 6.1 m @ 12.97 g/t Au from 49.4 m
SC-1103	South Sammy	0.0	7.6	7.6	11.21	7.6 m @ 11.21 g/t Au from 0.0 m, incl. 4.6 m @ 17.37 g/t Au from 1.5 m
GW04-113C	South Sammy	23.8	38.1	14.3	5.95	14.3 m @ 5.95 g/t Au from 23.8 m, incl. 12.2 m @ 6.66 g/t Au from 25.9 m
GW04-61C	South Sammy	144.2	165.5	21.3	3.98	21.3 m @ 3.98 g/t Au from 144.2 m, incl. 6.1 m @ 11.98 g/t Au from 159.4 m
SC-1050	South Sammy	35.1	62.5	27.4	3.10	27.4 m @ 3.10 g/t Au from 35.1 m, incl. 15.2 m @ 4.62 g/t Au from 39.6 m
SC-1112	South Sammy	35.1	44.2	9.1	9.23	9.1 m @ 9.23 g/t Au from 35.1 m, incl. 6.1 m @ 13.44 g/t Au from 35.1 m
SC-1399	South Sammy	74.7	88.4	13.7	6.14	13.7 m @ 6.14 g/t Au from 74.7 m, incl. 6.1 m @ 12.68 g/t Au from 77.7 m
WCC-26A	South Sammy	55.2	66.1	11.0	7.59	11.0 m @ 7.59 g/t Au from 55.2 m, incl. 6.1 m @ 12.62 g/t Au from 60.0 m
SC-570	South Sammy	83.8	102.1	18.3	4.52	18.3 m @ 4.52 g/t Au from 83.8 m, incl. 10.7 m @ 6.33 g/t Au from 88.4 m
SC-292	South Sammy	45.7	91.4	45.7	1.80	45.7 m @ 1.80 g/t Au from 45.7 m, incl. 12.2 m @ 3.51 g/t Au from 67.1 m

For personal use only

For personal use only

GW04-112C	South Sammy	18.3	39.6	21.3	3.82	21.3 m @ 3.82 g/t Au from 18.3 m, incl. 11.6 m @ 5.45 g/t Au from 21.9 m
SC-732	South Sammy	15.2	38.1	22.9	3.55	22.9 m @ 3.55 g/t Au from 15.2 m, incl. 9.1 m @ 5.08 g/t Au from 25.9 m
SC-756	South Sammy	19.8	45.7	25.9	3.12	25.9 m @ 3.12 g/t Au from 19.8 m, incl. 7.6 m @ 6.41 g/t Au from 24.4 m
AWVRC-029	South Sammy	25.9	36.6	10.7	7.54	10.7 m @ 7.54 g/t Au from 25.9 m
GW03-1C	South Sammy	31.2	37.5	6.2	12.79	6.2 m @ 12.79 g/t Au from 31.2 m, incl. 4.3 m @ 18.18 g/t Au from 31.7 m
SC-1118	South Sammy	59.4	76.2	16.8	4.66	16.8 m @ 4.66 g/t Au from 59.4 m, incl. 9.1 m @ 7.88 g/t Au from 67.1 m
SC-1051	South Sammy	29.0	56.4	27.4	2.82	27.4 m @ 2.82 g/t Au from 29.0 m, incl. 12.2 m @ 4.73 g/t Au from 30.5 m
GW04-80C	South Sammy	46.9	58.8	11.9	6.42	11.9 m @ 6.42 g/t Au from 46.9 m, incl. 10.6 m @ 7.05 g/t Au from 48.2 m
WC-35	South Sammy	29.0	48.8	19.8	3.84	19.8 m @ 3.84 g/t Au from 29.0 m, incl. 7.6 m @ 4.88 g/t Au from 29.0 m
AWVRC-031	South Sammy	53.3	62.5	9.1	8.18	9.1 m @ 8.18 g/t Au from 53.3 m, incl. 7.6 m @ 9.65 g/t Au from 53.3 m
SC-1030	South Sammy	59.4	73.2	13.7	5.41	13.7 m @ 5.41 g/t Au from 59.4 m, incl. 10.7 m @ 6.73 g/t Au from 61.0 m
SC-1047	South Sammy	128.0	141.7	13.7	5.33	13.7 m @ 5.33 g/t Au from 128.0 m, incl. 9.1 m @ 7.50 g/t Au from 132.6 m
SC-576	South Sammy	85.3	121.9	36.6	2.00	36.6 m @ 2.00 g/t Au from 85.3 m, incl. 10.7 m @ 3.27 g/t Au from 93.0 m
AWVRC-007	South Sammy	54.9	68.6	13.7	5.31	13.7 m @ 5.31 g/t Au from 54.9 m, incl. 7.6 m @ 8.97 g/t Au from 54.9 m
AWVRC-015	South Sammy	9.1	15.2	6.1	11.86	6.1 m @ 11.86 g/t Au from 9.1 m, incl. 4.6 m @ 15.01 g/t Au from 10.7 m
SC-572	South Sammy	97.5	121.9	24.4	2.94	24.4 m @ 2.94 g/t Au from 97.5 m, incl. 9.1 m @ 3.86 g/t Au from 112.8 m
SC-1328	South Sammy	4.6	15.2	10.7	6.66	10.7 m @ 6.66 g/t Au from 4.6 m
GW04-103C	South Sammy	34.4	72.5	38.1	1.86	38.1 m @ 1.86 g/t Au from 34.4 m, incl. 4.6 m @ 4.41 g/t Au from 37.5 m
SC-1174C	South Sammy	94.8	134.1	39.3	1.80	39.3 m @ 1.80 g/t Au from 94.8 m, incl. 6.4 m @ 3.40 g/t Au from 100.9 m
SC-1048	South Sammy	102.1	112.8	10.7	6.52	10.7 m @ 6.52 g/t Au from 102.1 m, incl. 6.1 m @ 10.50 g/t Au from 106.7 m
SC-721	South Sammy	1.5	15.2	13.7	5.06	13.7 m @ 5.06 g/t Au from 1.5 m, incl. 4.6 m @ 11.28 g/t Au from 7.6 m
WC-20	South Sammy	111.3	121.9	10.7	6.45	10.7 m @ 6.45 g/t Au from 111.3 m, incl. 7.6 m @ 8.72 g/t Au from 111.3 m
SC-1303	South Sammy	30.5	54.9	24.4	2.81	24.4 m @ 2.81 g/t Au from 30.5 m, incl. 7.6 m @ 5.10 g/t Au from 32.0 m
SC-1283	South Sammy	30.5	50.3	19.8	3.45	19.8 m @ 3.45 g/t Au from 30.5 m, incl. 9.1 m @ 6.74 g/t Au from 30.5 m
SC-577	South Sammy	68.6	94.5	25.9	2.63	25.9 m @ 2.63 g/t Au from 68.6 m, incl. 10.7 m @ 3.98 g/t Au from 70.1 m
SC-988	South Sammy	6.1	22.9	16.8	4.05	16.8 m @ 4.05 g/t Au from 6.1 m, incl. 12.2 m @ 5.09 g/t Au from 7.6 m
SC-1282	South Sammy	54.9	64.0	9.1	7.40	9.1 m @ 7.40 g/t Au from 54.9 m, incl. 7.6 m @ 8.68 g/t Au from 54.9 m
SC-293	South Sammy	35.1	65.5	30.5	2.22	30.5 m @ 2.22 g/t Au from 35.1 m, incl. 4.6 m @ 4.33 g/t Au from 44.2 m
SC-1355	South Sammy	0.0	29.0	29.0	2.33	29.0 m @ 2.33 g/t Au from 0.0 m, incl. 13.7 m @ 3.18 g/t Au from 0.0 m
SC-584	South Sammy	18.3	36.6	18.3	3.65	18.3 m @ 3.65 g/t Au from 18.3 m, incl. 12.2 m @ 4.90 g/t Au from 21.3 m

For personal use only

SC-738	South Sammy	39.6	53.3	13.7	4.86	13.7 m @ 4.86 g/t Au from 39.6 m, incl. 9.1 m @ 6.40 g/t Au from 41.1 m
SC-1466	South Sammy	97.5	102.1	4.6	14.57	4.6 m @ 14.57 g/t Au from 97.5 m, incl. 3.0 m @ 21.60 g/t Au from 97.5 m
SC-33	South Sammy	21.3	39.6	18.3	3.64	18.3 m @ 3.64 g/t Au from 21.3 m, incl. 9.1 m @ 6.12 g/t Au from 24.4 m
GW05-221	South Sammy	22.3	39.0	16.8	3.85	16.8 m @ 3.85 g/t Au from 22.3 m, incl. 6.1 m @ 6.41 g/t Au from 22.3 m
SC-1244	South Sammy	41.1	48.8	7.6	8.42	7.6 m @ 8.42 g/t Au from 41.1 m, incl. 4.6 m @ 13.27 g/t Au from 41.1 m
SC-1108	South Sammy	29.0	70.1	41.1	1.56	41.1 m @ 1.56 g/t Au from 29.0 m, incl. 6.1 m @ 3.70 g/t Au from 36.6 m
SC-1058	South Sammy	41.1	64.0	22.9	2.80	22.9 m @ 2.80 g/t Au from 41.1 m, incl. 7.6 m @ 5.90 g/t Au from 51.8 m
GW04-71C	South Sammy	80.8	99.1	18.3	3.46	18.3 m @ 3.46 g/t Au from 80.8 m, incl. 6.1 m @ 8.87 g/t Au from 82.3 m
SC-710	South Sammy	10.7	24.4	13.7	4.61	13.7 m @ 4.61 g/t Au from 10.7 m, incl. 9.1 m @ 6.40 g/t Au from 12.2 m
SC-938	South Sammy	47.2	61.0	13.7	4.57	13.7 m @ 4.57 g/t Au from 47.2 m, incl. 4.6 m @ 8.72 g/t Au from 53.3 m
AWVRC-022	South Sammy	47.2	54.9	7.6	8.18	7.6 m @ 8.18 g/t Au from 47.2 m, incl. 1.5 m @ 5.73 g/t Au from 13.7 m
GW05-245	South Sammy	28.3	74.1	45.7	1.36	45.7 m @ 1.36 g/t Au from 28.3 m, incl. 9.1 m @ 3.51 g/t Au from 45.1 m
SC-730	South Sammy	33.5	53.3	19.8	3.13	19.8 m @ 3.13 g/t Au from 33.5 m, incl. 10.7 m @ 3.93 g/t Au from 41.1 m
SC-585	South Sammy	24.4	33.5	9.1	6.66	9.1 m @ 6.66 g/t Au from 24.4 m, incl. 7.6 m @ 7.56 g/t Au from 24.4 m
AWVDD-047	South Sammy	19.8	35.1	15.2	3.95	15.2 m @ 3.95 g/t Au from 19.8 m, incl. 13.7 m @ 4.22 g/t Au from 19.8 m
GW05-247	South Sammy	26.8	74.1	47.2	1.27	47.2 m @ 1.27 g/t Au from 26.8 m, incl. 6.1 m @ 2.97 g/t Au from 40.5 m
SC-674	South Sammy	106.7	115.8	9.1	6.55	9.1 m @ 6.55 g/t Au from 106.7 m, incl. 6.1 m @ 8.63 g/t Au from 106.7 m
WC-4	South Sammy	91.4	134.1	42.7	1.40	42.7 m @ 1.40 g/t Au from 91.4 m, incl. 4.6 m @ 3.47 g/t Au from 109.7 m
AWVRC-012	South Sammy	48.8	67.1	18.3	3.26	18.3 m @ 3.26 g/t Au from 48.8 m, incl. 16.8 m @ 3.44 g/t Au from 50.3 m
SC-1038	South Sammy	96.0	105.2	9.1	6.42	9.1 m @ 6.42 g/t Au from 96.0 m, incl. 6.1 m @ 9.05 g/t Au from 96.0 m
SC-1357	South Sammy	21.3	41.1	19.8	2.96	19.8 m @ 2.96 g/t Au from 21.3 m, incl. 7.6 m @ 4.18 g/t Au from 22.9 m
SC-1084	South Sammy	47.2	56.4	9.1	6.38	9.1 m @ 6.38 g/t Au from 47.2 m, incl. 3.0 m @ 15.52 g/t Au from 47.2 m
SC-1011	South Sammy	6.1	25.9	19.8	2.94	19.8 m @ 2.94 g/t Au from 6.1 m, incl. 4.6 m @ 7.13 g/t Au from 15.2 m
GW05-205	South Sammy	118.3	124.4	6.1	9.54	6.1 m @ 9.54 g/t Au from 118.3 m, incl. 4.6 m @ 12.11 g/t Au from 118.3 m
SC-1132	South Sammy	45.7	86.9	41.1	1.40	41.1 m @ 1.40 g/t Au from 45.7 m, incl. 6.1 m @ 4.15 g/t Au from 48.8 m
SC-1292	South Sammy	97.5	114.3	16.8	3.40	16.8 m @ 3.40 g/t Au from 97.5 m, incl. 3.0 m @ 9.48 g/t Au from 97.5 m
SC-1017	South Sammy	68.6	94.5	25.9	2.19	25.9 m @ 2.19 g/t Au from 68.6 m, incl. 7.6 m @ 3.49 g/t Au from 70.1 m
WC-37	South Sammy	24.4	38.1	13.7	4.13	13.7 m @ 4.13 g/t Au from 24.4 m, incl. 6.1 m @ 7.55 g/t Au from 27.4 m
SC-1315	South Sammy	0.0	7.6	7.6	7.41	7.6 m @ 7.41 g/t Au from 0.0 m, incl. 4.6 m @ 11.39 g/t Au from 0.0 m
SC-684	South Sammy	32.0	59.4	27.4	2.05	27.4 m @ 2.05 g/t Au from 32.0 m, incl. 7.6 m @ 4.90 g/t Au from 41.1 m

For personal use only

SC-705	South Sammy	54.9	71.6	16.8	3.36	16.8 m @ 3.36 g/t Au from 54.9 m, incl. 7.6 m @ 5.92 g/t Au from 54.9 m
SC-889	South Sammy	41.1	59.4	18.3	3.08	18.3 m @ 3.08 g/t Au from 41.1 m, incl. 6.1 m @ 4.30 g/t Au from 53.3 m
SC-77	South Sammy	80.8	93.0	12.2	4.61	12.2 m @ 4.61 g/t Au from 80.8 m, incl. 7.6 m @ 6.78 g/t Au from 83.8 m
SC-661	South Sammy	4.6	35.1	30.5	1.84	30.5 m @ 1.84 g/t Au from 4.6 m, incl. 6.1 m @ 3.52 g/t Au from 18.3 m
SC-472	South Sammy	42.7	62.5	19.8	2.79	19.8 m @ 2.79 g/t Au from 42.7 m, incl. 7.6 m @ 3.02 g/t Au from 54.9 m
SC-1278	South Sammy	24.4	86.9	62.5	0.88	62.5 m @ 0.88 g/t Au from 24.4 m, incl. 3.0 m @ 4.95 g/t Au from 15.2 m
SC-934	South Sammy	0.0	13.7	13.7	4.01	13.7 m @ 4.01 g/t Au from 0.0 m, incl. 7.6 m @ 6.35 g/t Au from 1.5 m
SC-824	South Sammy	178.3	196.6	18.3	2.99	18.3 m @ 2.99 g/t Au from 178.3 m, incl. 3.0 m @ 14.36 g/t Au from 189.0 m
SC-1202	South Sammy	39.6	54.9	15.2	3.55	15.2 m @ 3.55 g/t Au from 39.6 m, incl. 10.7 m @ 4.31 g/t Au from 42.7 m
SC-592	South Sammy	44.2	65.5	21.3	2.54	21.3 m @ 2.54 g/t Au from 44.2 m, incl. 7.6 m @ 3.29 g/t Au from 50.3 m
WCC-38	South Sammy	20.4	26.5	6.1	8.83	6.1 m @ 8.83 g/t Au from 20.4 m
SC-456	South Sammy	38.1	68.6	30.5	1.76	30.5 m @ 1.76 g/t Au from 38.1 m, incl. 4.6 m @ 3.81 g/t Au from 38.1 m
AWVRC-036	South Sammy	25.9	36.6	10.7	5.02	10.7 m @ 5.02 g/t Au from 25.9 m, incl. 6.1 m @ 8.02 g/t Au from 27.4 m
SC-989	South Sammy	1.5	33.5	32.0	1.66	32.0 m @ 1.66 g/t Au from 1.5 m, incl. 9.1 m @ 2.80 g/t Au from 19.8 m
SC-1027	South Sammy	32.0	62.5	30.5	1.74	30.5 m @ 1.74 g/t Au from 32.0 m, incl. 3.0 m @ 5.84 g/t Au from 39.6 m
SC-1184	South Sammy	103.6	121.9	18.3	2.90	18.3 m @ 2.90 g/t Au from 103.6 m, incl. 7.6 m @ 4.29 g/t Au from 105.2 m
GW05-209	South Sammy	125.6	131.7	6.1	8.67	6.1 m @ 8.67 g/t Au from 125.6 m, incl. 4.6 m @ 10.76 g/t Au from 127.1 m
GW05-198	South Sammy	56.7	71.9	15.2	3.45	15.2 m @ 3.45 g/t Au from 56.7 m, incl. 10.7 m @ 4.40 g/t Au from 58.2 m
SC-24C	South Sammy	35.1	48.8	13.7	3.78	13.7 m @ 3.78 g/t Au from 35.1 m, incl. 9.1 m @ 4.93 g/t Au from 35.1 m
SC-951	South Sammy	33.5	39.6	6.1	8.48	6.1 m @ 8.48 g/t Au from 33.5 m, incl. 4.6 m @ 11.06 g/t Au from 35.1 m
SC-296	South Sammy	7.6	21.3	13.7	3.76	13.7 m @ 3.76 g/t Au from 7.6 m, incl. 6.1 m @ 6.96 g/t Au from 7.6 m
SC-1025	South Sammy	29.0	50.3	21.3	2.38	21.3 m @ 2.38 g/t Au from 29.0 m, incl. 9.1 m @ 3.87 g/t Au from 32.0 m
SC-1136	South Sammy	29.0	57.9	29.0	1.75	29.0 m @ 1.75 g/t Au from 29.0 m, incl. 1.5 m @ 6.61 g/t Au from 30.5 m
SQ-18	South Sammy	144.8	150.9	6.1	8.30	6.1 m @ 8.30 g/t Au from 144.8 m, incl. 1.5 m @ 30.00 g/t Au from 146.3 m
SC-1020	South Sammy	83.8	121.9	38.1	1.32	38.1 m @ 1.32 g/t Au from 83.8 m, incl. 1.5 m @ 2.84 g/t Au from 112.8 m
GW04-76C	South Sammy	25.3	37.5	12.2	4.12	12.2 m @ 4.12 g/t Au from 25.3 m, incl. 7.6 m @ 5.89 g/t Au from 26.8 m
SC-891	South Sammy	35.1	48.8	13.7	3.66	13.7 m @ 3.66 g/t Au from 35.1 m, incl. 10.7 m @ 4.31 g/t Au from 35.1 m
SC-99	South Sammy	44.2	70.1	25.9	1.93	25.9 m @ 1.93 g/t Au from 44.2 m, incl. 6.1 m @ 4.42 g/t Au from 47.2 m
SC-1204	South Sammy	12.2	25.9	13.7	3.65	13.7 m @ 3.65 g/t Au from 12.2 m, incl. 6.1 m @ 6.41 g/t Au from 19.8 m
SC-1196	South Sammy	47.2	77.7	30.5	1.63	30.5 m @ 1.63 g/t Au from 47.2 m, incl. 1.5 m @ 3.29 g/t Au from 73.2 m

SC-1459	South Sammy	59.4	65.5	6.1	8.10	6.1 m @ 8.10 g/t Au from 59.4 m, incl. 3.0 m @ 15.05 g/t Au from 61.0 m
SC-1359	South Sammy	4.6	32.0	27.4	1.79	27.4 m @ 1.79 g/t Au from 4.6 m, incl. 3.0 m @ 3.51 g/t Au from 7.6 m
SC-766	South Sammy	42.7	71.6	29.0	1.70	29.0 m @ 1.70 g/t Au from 42.7 m, incl. 3.0 m @ 4.10 g/t Au from 51.8 m
SC-1100	South Sammy	25.9	44.2	18.3	2.68	18.3 m @ 2.68 g/t Au from 25.9 m, incl. 4.6 m @ 5.03 g/t Au from 27.4 m
SC-660	South Sammy	1.5	19.8	18.3	2.66	18.3 m @ 2.66 g/t Au from 1.5 m, incl. 6.1 m @ 3.88 g/t Au from 9.1 m
AWVRC-025	South Sammy	18.3	25.9	7.6	6.35	7.6 m @ 6.35 g/t Au from 18.3 m, incl. 6.1 m @ 7.52 g/t Au from 19.8 m
SC-827	South Sammy	89.9	115.8	25.9	1.86	25.9 m @ 1.86 g/t Au from 89.9 m, incl. 3.0 m @ 3.26 g/t Au from 109.7 m
SC-1167	South Sammy	4.6	32.0	27.4	1.75	27.4 m @ 1.75 g/t Au from 4.6 m, incl. 3.0 m @ 3.58 g/t Au from 24.4 m
SC-744	South Sammy	41.1	62.5	21.3	2.25	21.3 m @ 2.25 g/t Au from 41.1 m, incl. 6.1 m @ 4.20 g/t Au from 45.7 m
WCC-7	South Sammy	150.3	163.4	13.1	3.62	13.1 m @ 3.62 g/t Au from 150.3 m, incl. 8.8 m @ 4.95 g/t Au from 151.8 m
SC-261C	South Sammy	21.3	41.1	19.8	2.37	19.8 m @ 2.37 g/t Au from 21.3 m, incl. 6.1 m @ 3.70 g/t Au from 33.5 m
GW03-42	South Sammy	51.8	59.4	7.6	6.14	7.6 m @ 6.14 g/t Au from 51.8 m, incl. 3.0 m @ 12.72 g/t Au from 53.3 m
GW05-197	South Sammy	72.2	81.4	9.1	5.12	9.1 m @ 5.12 g/t Au from 72.2 m, incl. 7.6 m @ 6.02 g/t Au from 72.2 m
SC-96	South Sammy	97.5	129.5	32.0	1.45	32.0 m @ 1.45 g/t Au from 97.5 m, incl. 4.6 m @ 2.90 g/t Au from 102.1 m
SC-689	South Sammy	132.6	152.4	19.8	2.33	19.8 m @ 2.33 g/t Au from 132.6 m, incl. 9.1 m @ 3.83 g/t Au from 143.3 m
SC-469	South Sammy	51.8	62.5	10.7	4.28	10.7 m @ 4.28 g/t Au from 51.8 m, incl. 7.6 m @ 5.36 g/t Au from 54.9 m
GW05-248	South Sammy	27.1	69.8	42.7	1.05	42.7 m @ 1.05 g/t Au from 27.1 m, incl. 1.5 m @ 4.14 g/t Au from 56.1 m
SC-24B	South Sammy	33.5	45.7	12.2	3.69	12.2 m @ 3.69 g/t Au from 33.5 m, incl. 7.6 m @ 5.46 g/t Au from 35.1 m
GW06-273	South Sammy	10.7	19.8	9.1	4.76	9.1 m @ 4.76 g/t Au from 10.7 m, incl. 7.6 m @ 5.48 g/t Au from 10.7 m
SC-1334	South Sammy	0.0	15.2	15.2	2.85	15.2 m @ 2.85 g/t Au from 0.0 m, incl. 4.6 m @ 5.83 g/t Au from 3.0 m
GW05-236	South Sammy	98.5	107.6	9.1	4.71	9.1 m @ 4.71 g/t Au from 98.5 m, incl. 6.1 m @ 6.32 g/t Au from 98.5 m
SC-469A	South Sammy	54.9	70.1	15.2	2.83	15.2 m @ 2.83 g/t Au from 54.9 m, incl. 6.1 m @ 5.29 g/t Au from 56.4 m
SC-736	South Sammy	21.3	30.5	9.1	4.71	9.1 m @ 4.71 g/t Au from 21.3 m, incl. 6.1 m @ 6.23 g/t Au from 22.9 m
WC-30	South Sammy	62.5	74.7	12.2	3.53	12.2 m @ 3.53 g/t Au from 62.5 m, incl. 7.6 m @ 5.01 g/t Au from 64.0 m
GW05-226	South Sammy	39.0	61.9	22.9	1.88	22.9 m @ 1.88 g/t Au from 39.0 m, incl. 6.1 m @ 3.14 g/t Au from 42.1 m
SC-1277	South Sammy	38.1	48.8	10.7	4.02	10.7 m @ 4.02 g/t Au from 38.1 m, incl. 7.6 m @ 4.95 g/t Au from 39.6 m
SC-733	South Sammy	27.4	42.7	15.2	2.82	15.2 m @ 2.82 g/t Au from 27.4 m, incl. 1.5 m @ 11.58 g/t Au from 27.4 m
AWV16-055	South Sammy	59.4	64.0	4.6	9.36	4.6 m @ 9.36 g/t Au from 59.4 m, incl. 4.6 m @ 5.83 g/t Au from 121.9 m
WC-41	South Sammy	73.2	94.5	21.3	2.01	21.3 m @ 2.01 g/t Au from 73.2 m, incl. 3.0 m @ 6.68 g/t Au from 82.3 m
SC-1426	South Sammy	99.1	121.9	22.9	1.87	22.9 m @ 1.87 g/t Au from 99.1 m, incl. 3.0 m @ 3.70 g/t Au from 103.6 m

For personal use only

SC-1286	South Sammy	13.7	44.2	30.5	1.39	30.5 m @ 1.39 g/t Au from 13.7 m, incl. 1.5 m @ 2.98 g/t Au from 22.9 m
SC-1311	South Sammy	1.5	18.3	16.8	2.52	16.8 m @ 2.52 g/t Au from 1.5 m, incl. 4.6 m @ 7.46 g/t Au from 4.6 m
SC-751	South Sammy	9.1	32.0	22.9	1.84	22.9 m @ 1.84 g/t Au from 9.1 m, incl. 6.1 m @ 2.86 g/t Au from 22.9 m
SC-826	South Sammy	70.1	88.4	18.3	2.29	18.3 m @ 2.29 g/t Au from 70.1 m, incl. 6.1 m @ 4.55 g/t Au from 74.7 m
GW05-237	South Sammy	34.4	46.6	12.2	3.40	12.2 m @ 3.40 g/t Au from 34.4 m, incl. 7.6 m @ 4.89 g/t Au from 36.0 m
SC-12	South Sammy	3.0	29.0	25.9	1.60	25.9 m @ 1.60 g/t Au from 3.0 m, incl. 4.6 m @ 2.90 g/t Au from 3.0 m
GW05-199	South Sammy	21.9	29.6	7.6	5.39	7.6 m @ 5.39 g/t Au from 21.9 m, incl. 4.6 m @ 7.48 g/t Au from 21.9 m
SC-467	South Sammy	16.8	33.5	16.8	2.44	16.8 m @ 2.44 g/t Au from 16.8 m, incl. 4.6 m @ 4.98 g/t Au from 18.3 m
SC-14	South Sammy	32.0	45.7	13.7	2.97	13.7 m @ 2.97 g/t Au from 32.0 m, incl. 4.6 m @ 5.05 g/t Au from 32.0 m
GW05-251	South Sammy	44.2	54.9	10.7	3.76	10.7 m @ 3.76 g/t Au from 44.2 m, incl. 4.6 m @ 3.93 g/t Au from 50.3 m
AWVDD-050	South Sammy	18.3	24.4	6.1	6.53	6.1 m @ 6.53 g/t Au from 18.3 m, incl. 3.0 m @ 12.53 g/t Au from 18.3 m
SC-1067	South Sammy	68.6	80.8	12.2	3.25	12.2 m @ 3.25 g/t Au from 68.6 m, incl. 3.0 m @ 7.28 g/t Au from 74.7 m
SC-1155	South Sammy	50.3	65.5	15.2	2.57	15.2 m @ 2.57 g/t Au from 50.3 m, incl. 6.1 m @ 4.24 g/t Au from 57.9 m
SC-1158	South Sammy	38.1	54.9	16.8	2.33	16.8 m @ 2.33 g/t Au from 38.1 m, incl. 10.7 m @ 3.30 g/t Au from 39.6 m
SC-1152	South Sammy	21.3	44.2	22.9	1.70	22.9 m @ 1.70 g/t Au from 21.3 m, incl. 3.0 m @ 3.58 g/t Au from 21.3 m
SC-1408	South Sammy	108.2	141.7	33.5	1.16	33.5 m @ 1.16 g/t Au from 108.2 m, incl. 3.0 m @ 5.51 g/t Au from 125.0 m
SC-1305	South Sammy	12.2	24.4	12.2	3.16	12.2 m @ 3.16 g/t Au from 12.2 m, incl. 7.6 m @ 4.45 g/t Au from 16.8 m
SC-709	South Sammy	9.1	19.8	10.7	3.57	10.7 m @ 3.57 g/t Au from 9.1 m, incl. 3.0 m @ 8.36 g/t Au from 9.1 m
AWVRC-006	South Sammy	21.3	35.1	13.7	2.77	13.7 m @ 2.77 g/t Au from 21.3 m, incl. 1.5 m @ 11.06 g/t Au from 22.9 m
SC-1022	South Sammy	47.2	53.3	6.1	6.22	6.1 m @ 6.22 g/t Au from 47.2 m, incl. 1.5 m @ 21.49 g/t Au from 48.8 m
GW04-70C	South Sammy	132.6	150.0	17.4	2.17	17.4 m @ 2.17 g/t Au from 132.6 m, incl. 7.6 m @ 3.53 g/t Au from 134.1 m
AWVRC-042	South Sammy	24.4	27.4	3.0	12.24	3.0 m @ 12.24 g/t Au from 24.4 m
SC-1150	South Sammy	36.6	48.8	12.2	3.06	12.2 m @ 3.06 g/t Au from 36.6 m, incl. 7.6 m @ 3.82 g/t Au from 38.1 m
GW03-41	South Sammy	50.3	56.4	6.1	6.06	6.1 m @ 6.06 g/t Au from 50.3 m
SC-1165	South Sammy	102.1	112.8	10.7	3.44	10.7 m @ 3.44 g/t Au from 102.1 m, incl. 9.1 m @ 3.87 g/t Au from 102.1 m
SC-1207	South Sammy	45.7	70.1	24.4	1.50	24.4 m @ 1.50 g/t Au from 45.7 m, incl. 1.5 m @ 3.73 g/t Au from 51.8 m
SC-242	South Sammy	36.6	41.1	4.6	8.03	4.6 m @ 8.03 g/t Au from 36.6 m, incl. 3.0 m @ 11.48 g/t Au from 38.1 m
SC-949	South Sammy	38.1	48.8	10.7	3.43	10.7 m @ 3.43 g/t Au from 38.1 m, incl. 7.6 m @ 4.21 g/t Au from 39.6 m
SC-1055	South Sammy	38.1	53.3	15.2	2.39	15.2 m @ 2.39 g/t Au from 38.1 m, incl. 10.7 m @ 2.83 g/t Au from 38.1 m
GW04-64C	South Sammy	140.2	161.2	21.0	1.72	21.0 m @ 1.72 g/t Au from 140.2 m, incl. 5.8 m @ 4.06 g/t Au from 155.4 m

For personal use only

For personal use only

GW05-230	South Sammy	28.3	49.7	21.3	1.69	21.3 m @ 1.69 g/t Au from 28.3 m, incl. 4.6 m @ 2.89 g/t Au from 32.9 m
GW05-238	South Sammy	29.9	37.5	7.6	4.72	7.6 m @ 4.72 g/t Au from 29.9 m
GW05-243	South Sammy	48.5	72.8	24.4	1.47	24.4 m @ 1.47 g/t Au from 48.5 m, incl. 1.5 m @ 4.50 g/t Au from 63.7 m
SC-597	South Sammy	4.6	18.3	13.7	2.62	13.7 m @ 2.62 g/t Au from 4.6 m, incl. 4.6 m @ 5.77 g/t Au from 10.7 m
SC-731	South Sammy	50.3	67.1	16.8	2.14	16.8 m @ 2.14 g/t Au from 50.3 m, incl. 3.0 m @ 3.42 g/t Au from 56.4 m
SC-1003	South Sammy	42.7	54.9	12.2	2.93	12.2 m @ 2.93 g/t Au from 42.7 m, incl. 7.6 m @ 4.10 g/t Au from 47.2 m
SC-1241	South Sammy	15.2	18.3	3.0	11.70	3.0 m @ 11.70 g/t Au from 15.2 m, incl. 1.5 m @ 21.05 g/t Au from 15.2 m
SC-727	South Sammy	6.1	13.7	7.6	4.69	7.6 m @ 4.69 g/t Au from 6.1 m, incl. 6.1 m @ 5.45 g/t Au from 7.6 m
SC-749	South Sammy	15.2	30.5	15.2	2.33	15.2 m @ 2.33 g/t Au from 15.2 m, incl. 4.6 m @ 5.18 g/t Au from 18.3 m
WC-32	South Sammy	131.1	141.7	10.7	3.33	10.7 m @ 3.33 g/t Au from 131.1 m, incl. 9.1 m @ 3.58 g/t Au from 131.1 m
SC-1144	South Sammy	12.2	21.3	9.1	3.88	9.1 m @ 3.88 g/t Au from 12.2 m, incl. 6.1 m @ 5.35 g/t Au from 13.7 m
SC-950	South Sammy	35.1	53.3	18.3	1.93	18.3 m @ 1.93 g/t Au from 35.1 m, incl. 6.1 m @ 3.94 g/t Au from 41.1 m
SC-1356	South Sammy	32.0	50.3	18.3	1.92	18.3 m @ 1.92 g/t Au from 32.0 m, incl. 4.6 m @ 2.75 g/t Au from 39.6 m
SC-1411	South Sammy	99.1	121.9	22.9	1.52	22.9 m @ 1.52 g/t Au from 99.1 m, incl. 6.1 m @ 3.30 g/t Au from 109.7 m
AWVDD-048	South Sammy	33.5	45.7	12.2	2.84	12.2 m @ 2.84 g/t Au from 33.5 m, incl. 9.1 m @ 3.35 g/t Au from 35.1 m
SC-1040	South Sammy	64.0	71.6	7.6	4.54	7.6 m @ 4.54 g/t Au from 64.0 m
SC-1326	South Sammy	44.2	54.9	10.7	3.18	10.7 m @ 3.18 g/t Au from 44.2 m, incl. 4.6 m @ 6.27 g/t Au from 44.2 m
SC-1354	South Sammy	10.7	24.4	13.7	2.48	13.7 m @ 2.48 g/t Au from 10.7 m, incl. 3.0 m @ 5.40 g/t Au from 19.8 m
SC-704	South Sammy	42.7	51.8	9.1	3.72	9.1 m @ 3.72 g/t Au from 42.7 m, incl. 3.0 m @ 8.44 g/t Au from 47.2 m
GW05-222	South Sammy	107.3	113.4	6.1	5.55	6.1 m @ 5.55 g/t Au from 107.3 m, incl. 4.6 m @ 6.76 g/t Au from 108.8 m
SC-1318	South Sammy	4.6	13.7	9.1	3.70	9.1 m @ 3.70 g/t Au from 4.6 m
SC-1088	South Sammy	67.1	82.3	15.2	2.19	15.2 m @ 2.19 g/t Au from 67.1 m, incl. 4.6 m @ 3.87 g/t Au from 74.7 m
AWVRC-009	South Sammy	24.4	29.0	4.6	7.29	4.6 m @ 7.29 g/t Au from 24.4 m, incl. 3.0 m @ 10.27 g/t Au from 25.9 m
SC-13	South Sammy	89.9	106.7	16.8	1.99	16.8 m @ 1.99 g/t Au from 89.9 m, incl. 3.0 m @ 3.25 g/t Au from 94.5 m
SC-1446	South Sammy	86.9	105.2	18.3	1.80	18.3 m @ 1.80 g/t Au from 86.9 m, incl. 1.5 m @ 4.42 g/t Au from 100.6 m
SC-1166	South Sammy	30.5	56.4	25.9	1.26	25.9 m @ 1.26 g/t Au from 30.5 m, incl. 1.5 m @ 3.49 g/t Au from 44.2 m
SC-1300	South Sammy	30.5	45.7	15.2	2.15	15.2 m @ 2.15 g/t Au from 30.5 m, incl. 6.1 m @ 3.88 g/t Au from 38.1 m
SC-86	South Sammy	42.7	50.3	7.6	4.29	7.6 m @ 4.29 g/t Au from 42.7 m, incl. 3.0 m @ 9.22 g/t Au from 42.7 m
SC-637	South Sammy	64.0	76.2	12.2	2.68	12.2 m @ 2.68 g/t Au from 64.0 m, incl. 1.5 m @ 12.51 g/t Au from 64.0 m
SC-734	South Sammy	45.7	51.8	6.1	5.33	6.1 m @ 5.33 g/t Au from 45.7 m, incl. 4.6 m @ 6.86 g/t Au from 45.7 m
GW05-240	South Sammy	140.2	161.5	21.3	1.52	21.3 m @ 1.52 g/t Au from 140.2 m, incl. 1.5 m @ 4.44 g/t Au from 140.2 m

SC-473	South Sammy	33.5	54.9	21.3	1.52	21.3 m @ 1.52 g/t Au from 33.5 m, incl. 1.5 m @ 4.42 g/t Au from 44.2 m
AWVRC-033	South Sammy	22.9	35.1	12.2	2.63	12.2 m @ 2.63 g/t Au from 22.9 m, incl. 4.6 m @ 5.70 g/t Au from 24.4 m
SC-578	South Sammy	48.8	64.0	15.2	2.07	15.2 m @ 2.07 g/t Au from 48.8 m, incl. 4.6 m @ 3.06 g/t Au from 48.8 m
SC-1463	South Sammy	25.9	32.0	6.1	5.16	6.1 m @ 5.16 g/t Au from 25.9 m, incl. 3.0 m @ 9.12 g/t Au from 27.4 m
AWVDD-051	South Sammy	170.7	175.3	4.6	6.80	4.6 m @ 6.80 g/t Au from 170.7 m, incl. 3.0 m @ 2.96 g/t Au from 140.2 m
SC-1191	South Sammy	97.5	114.3	16.8	1.86	16.8 m @ 1.86 g/t Au from 97.5 m, incl. 6.1 m @ 3.84 g/t Au from 100.6 m
SC-701	South Sammy	30.5	33.5	3.0	10.21	3.0 m @ 10.21 g/t Au from 30.5 m
SC-462	South Sammy	25.9	32.0	6.1	5.07	6.1 m @ 5.07 g/t Au from 25.9 m, incl. 4.6 m @ 6.59 g/t Au from 27.4 m
SC-748	South Sammy	6.1	13.7	7.6	4.03	7.6 m @ 4.03 g/t Au from 6.1 m, incl. 4.6 m @ 5.65 g/t Au from 7.6 m
SC-832	South Sammy	18.3	30.5	12.2	2.50	12.2 m @ 2.50 g/t Au from 18.3 m, incl. 7.6 m @ 3.52 g/t Au from 19.8 m
SC-711	South Sammy	29.0	41.1	12.2	2.49	12.2 m @ 2.49 g/t Au from 29.0 m, incl. 6.1 m @ 3.28 g/t Au from 33.5 m
SC-1116	South Sammy	35.1	42.7	7.6	3.96	7.6 m @ 3.96 g/t Au from 35.1 m, incl. 6.1 m @ 4.70 g/t Au from 35.1 m
SC-1403	South Sammy	120.4	129.5	9.1	3.30	9.1 m @ 3.30 g/t Au from 120.4 m, incl. 3.0 m @ 7.68 g/t Au from 123.4 m
SC-777	South Sammy	4.6	29.0	24.4	1.24	24.4 m @ 1.24 g/t Au from 4.6 m, incl. 1.5 m @ 4.08 g/t Au from 10.7 m
SC-1043	South Sammy	29.0	36.6	7.6	3.95	7.6 m @ 3.95 g/t Au from 29.0 m, incl. 6.1 m @ 4.77 g/t Au from 29.0 m
SC-652	South Sammy	54.9	62.5	7.6	3.95	7.6 m @ 3.95 g/t Au from 54.9 m, incl. 6.1 m @ 4.79 g/t Au from 54.9 m
SC-1164	South Sammy	6.1	24.4	18.3	1.64	18.3 m @ 1.64 g/t Au from 6.1 m, incl. 3.0 m @ 3.62 g/t Au from 16.8 m
SC-1396	South Sammy	27.4	39.6	12.2	2.46	12.2 m @ 2.46 g/t Au from 27.4 m, incl. 4.6 m @ 4.28 g/t Au from 32.0 m
SC-1180	South Sammy	9.1	29.0	19.8	1.47	19.8 m @ 1.47 g/t Au from 9.1 m, incl. 3.0 m @ 3.28 g/t Au from 13.7 m
SC-587	South Sammy	13.7	25.9	12.2	2.38	12.2 m @ 2.38 g/t Au from 13.7 m, incl. 4.6 m @ 3.79 g/t Au from 19.8 m
WC-39	South Sammy	32.0	42.7	10.7	2.71	10.7 m @ 2.71 g/t Au from 32.0 m, incl. 6.1 m @ 3.66 g/t Au from 36.6 m
SC-1331	South Sammy	13.7	22.9	9.1	3.16	9.1 m @ 3.16 g/t Au from 13.7 m, incl. 4.6 m @ 5.40 g/t Au from 15.2 m
SC-857	South Sammy	6.1	21.3	15.2	1.89	15.2 m @ 1.89 g/t Au from 6.1 m, incl. 3.0 m @ 5.78 g/t Au from 13.7 m
GW05-216C	South Sammy	75.3	81.4	6.1	4.71	6.1 m @ 4.71 g/t Au from 75.3 m, incl. 4.6 m @ 5.66 g/t Au from 75.3 m
SC-1310	South Sammy	30.5	38.1	7.6	3.76	7.6 m @ 3.76 g/t Au from 30.5 m, incl. 4.6 m @ 5.30 g/t Au from 32.0 m
SC-1508	South Sammy	16.8	25.9	9.1	3.14	9.1 m @ 3.14 g/t Au from 16.8 m, incl. 3.0 m @ 7.16 g/t Au from 18.3 m
SC-639	South Sammy	45.7	54.9	9.1	3.12	9.1 m @ 3.12 g/t Au from 45.7 m, incl. 3.0 m @ 5.50 g/t Au from 50.3 m
SC-1235	South Sammy	73.2	83.8	10.7	2.66	10.7 m @ 2.66 g/t Au from 73.2 m, incl. 4.6 m @ 4.69 g/t Au from 74.7 m
SC-1205	South Sammy	0.0	16.8	16.8	1.68	16.8 m @ 1.68 g/t Au from 0.0 m, incl. 3.0 m @ 3.51 g/t Au from 6.1 m
SC-1026	South Sammy	77.7	103.6	25.9	1.08	25.9 m @ 1.08 g/t Au from 77.7 m, incl. 1.5 m @ 3.12 g/t Au from 97.5 m

For personal use only

For personal use only

SC-1101	South Sammy	77.7	85.3	7.6	3.66	7.6 m @ 3.66 g/t Au from 77.7 m, incl. 4.6 m @ 5.40 g/t Au from 77.7 m
SC-961	South Sammy	16.8	29.0	12.2	2.27	12.2 m @ 2.27 g/t Au from 16.8 m, incl. 6.1 m @ 3.37 g/t Au from 18.3 m
SC-997	South Sammy	6.1	18.3	12.2	2.27	12.2 m @ 2.27 g/t Au from 6.1 m, incl. 4.6 m @ 3.12 g/t Au from 9.1 m
WC-44	South Sammy	48.8	61.0	12.2	2.26	12.2 m @ 2.26 g/t Au from 48.8 m, incl. 6.1 m @ 3.72 g/t Au from 53.3 m
SC-1083	South Sammy	29.0	41.1	12.2	2.25	12.2 m @ 2.25 g/t Au from 29.0 m, incl. 6.1 m @ 2.69 g/t Au from 35.1 m
SC-1314	South Sammy	10.7	25.9	15.2	1.80	15.2 m @ 1.80 g/t Au from 10.7 m, incl. 3.0 m @ 4.36 g/t Au from 13.7 m
SC-254	South Sammy	73.2	91.4	18.3	1.50	18.3 m @ 1.50 g/t Au from 73.2 m, incl. 1.5 m @ 4.01 g/t Au from 76.2 m
SC-82	South Sammy	149.4	161.5	12.2	2.25	12.2 m @ 2.25 g/t Au from 149.4 m, incl. 4.6 m @ 3.04 g/t Au from 157.0 m
SC-1290	South Sammy	89.9	99.1	9.1	2.98	9.1 m @ 2.98 g/t Au from 89.9 m, incl. 6.1 m @ 3.94 g/t Au from 89.9 m
SC-108	South Sammy	1.5	27.4	25.9	1.05	25.9 m @ 1.05 g/t Au from 1.5 m
SC-457	South Sammy	54.9	71.6	16.8	1.62	16.8 m @ 1.62 g/t Au from 54.9 m, incl. 7.6 m @ 2.72 g/t Au from 59.4 m
GW05-228	South Sammy	18.0	39.3	21.3	1.27	21.3 m @ 1.27 g/t Au from 18.0 m, incl. 1.5 m @ 3.63 g/t Au from 19.5 m
SC-466	South Sammy	38.1	45.7	7.6	3.56	7.6 m @ 3.56 g/t Au from 38.1 m, incl. 4.6 m @ 4.88 g/t Au from 38.1 m
SC-1382	South Sammy	86.9	106.7	19.8	1.36	19.8 m @ 1.36 g/t Au from 86.9 m, incl. 3.0 m @ 3.26 g/t Au from 93.0 m
SC-979	South Sammy	47.2	54.9	7.6	3.50	7.6 m @ 3.50 g/t Au from 47.2 m, incl. 6.1 m @ 3.89 g/t Au from 48.8 m
SC-677	South Sammy	88.4	102.1	13.7	1.93	13.7 m @ 1.93 g/t Au from 88.4 m, incl. 1.5 m @ 5.17 g/t Au from 89.9 m
SC-468	South Sammy	80.8	91.4	10.7	2.46	10.7 m @ 2.46 g/t Au from 80.8 m, incl. 4.6 m @ 2.80 g/t Au from 86.9 m
SC-78	South Sammy	41.1	47.2	6.1	4.32	6.1 m @ 4.32 g/t Au from 41.1 m, incl. 4.6 m @ 5.32 g/t Au from 41.1 m
SC-1187	South Sammy	99.1	111.3	12.2	2.14	12.2 m @ 2.14 g/t Au from 99.1 m, incl. 4.6 m @ 3.70 g/t Au from 103.6 m
SC-84	South Sammy	103.6	112.8	9.1	2.82	9.1 m @ 2.82 g/t Au from 103.6 m, incl. 4.6 m @ 4.11 g/t Au from 108.2 m
AWVRC-019	South Sammy	51.8	57.9	6.1	4.22	6.1 m @ 4.22 g/t Au from 51.8 m, incl. 4.6 m @ 5.33 g/t Au from 53.3 m
SC-1169	South Sammy	100.6	121.9	21.3	1.20	21.3 m @ 1.20 g/t Au from 100.6 m, incl. 1.5 m @ 2.57 g/t Au from 117.3 m
GW04-110C	South Sammy	51.8	54.9	3.0	8.35	3.0 m @ 8.35 g/t Au from 51.8 m, incl. 3.0 m @ 6.55 g/t Au from 22.6 m
SC-1053	South Sammy	45.7	64.0	18.3	1.40	18.3 m @ 1.40 g/t Au from 45.7 m, incl. 1.5 m @ 4.21 g/t Au from 57.9 m
SC-635	South Sammy	22.9	30.5	7.6	3.34	7.6 m @ 3.34 g/t Au from 22.9 m, incl. 3.0 m @ 5.69 g/t Au from 25.9 m
WC-28	South Sammy	39.6	54.9	15.2	1.67	15.2 m @ 1.67 g/t Au from 39.6 m, incl. 3.0 m @ 4.56 g/t Au from 48.8 m
AWV17-063	South Sammy	82.3	88.4	6.1	4.11	6.1 m @ 4.11 g/t Au from 82.3 m, incl. 4.6 m @ 4.69 g/t Au from 82.3 m
AWVRC-013	South Sammy	45.7	53.3	7.6	3.29	7.6 m @ 3.29 g/t Au from 45.7 m, incl. 6.1 m @ 3.90 g/t Au from 47.2 m
SC-752	South Sammy	22.9	27.4	4.6	5.22	4.6 m @ 5.22 g/t Au from 22.9 m, incl. 3.0 m @ 7.11 g/t Au from 24.4 m
SC-1312	South Sammy	0.0	4.6	4.6	5.19	4.6 m @ 5.19 g/t Au from 0.0 m, incl. 3.0 m @ 7.29 g/t Au from 0.0 m

SC-575	South Sammy	115.8	118.9	3.0	7.53	3.0 m @ 7.53 g/t Au from 115.8 m, incl. 3.0 m @ 3.05 g/t Au from 80.8 m
SC-98	South Sammy	64.0	67.1	3.0	6.27	3.0 m @ 6.27 g/t Au from 64.0 m, incl. 1.5 m @ 4.38 g/t Au from 6.1 m
SQ-19	South Sammy	195.1	198.1	3.0	6.14	3.0 m @ 6.14 g/t Au from 195.1 m
SC-1287	South Sammy	73.2	76.2	3.0	5.21	3.0 m @ 5.21 g/t Au from 73.2 m
SC-1221	South West Sammy	53.3	71.6	18.3	5.48	18.3 m @ 5.48 g/t Au from 53.3 m, incl. 10.7 m @ 8.38 g/t Au from 56.4 m
SC-1220	South West Sammy	39.6	82.3	42.7	2.04	42.7 m @ 2.04 g/t Au from 39.6 m, incl. 4.6 m @ 3.22 g/t Au from 71.6 m
SC-1236	South West Sammy	74.7	102.1	27.4	2.51	27.4 m @ 2.51 g/t Au from 74.7 m, incl. 7.6 m @ 5.10 g/t Au from 94.5 m
SC-1422	South West Sammy	27.4	56.4	29.0	1.17	29.0 m @ 1.17 g/t Au from 27.4 m, incl. 1.5 m @ 3.01 g/t Au from 39.6 m
SC-1230	South West Sammy	16.8	47.2	30.5	0.91	30.5 m @ 0.91 g/t Au from 16.8 m
SC-1225	South West Sammy	33.5	50.3	16.8	1.57	16.8 m @ 1.57 g/t Au from 33.5 m, incl. 1.5 m @ 3.53 g/t Au from 35.1 m

For personal use only

For personal use only

Big Springs Project — Drillhole Collar Table

Coordinate system: NAD83 / UTM Zone 11N (metres) · RL = collar elevation (m) · Azimuth/Dip = collar orientation (grid) · EOH = end-of-hole depth (m)

Hole_ID	Prospect	Hole_Type	Easting_m	Northing_m	RL_m	EOH_Depth_m	Azimuth_deg	Dip_deg
AWVBC16-001	Beadle Creek	DDH	586,564.6	4,602,334.3	2,273.4	158.5	146.0	-46.0
AWVBC16-002	Beadle Creek	DDH	586,564.6	4,602,334.3	2,273.4	213.4	136.0	-68.5
AWVBC16-003	Beadle Creek	DDH	586,564.6	4,602,334.3	2,273.4	158.8	130.0	-46.0
AWVBC16-004	Beadle Creek	DDH	586,564.6	4,602,334.3	2,273.4	198.7	163.0	-70.0
AWVBC16-005	Beadle Creek	DDH	586,564.6	4,602,334.3	2,273.4	228.7	134.0	-78.0
AWVBC16-006	Beadle Creek	DDH	586,564.6	4,602,334.3	2,273.4	164.6	111.0	-50.0
AWVBC16-007	Beadle Creek	DDH	586,564.6	4,602,334.3	2,273.4	198.6	140.0	-55.0
AWVBC17-008	Beadle Creek	DDH	586,658.9	4,602,319.1	2,275.6	174.8	150.0	-72.0
AWVBC17-009	Beadle Creek	DDH	586,658.9	4,602,319.1	2,275.6	168.7	105.0	-73.0
AWVBC17-010	Beadle Creek	DDH	586,658.9	4,602,319.1	2,275.6	161.1	172.0	-64.0
AWVBC17-011	Beadle Creek	DDH	586,658.9	4,602,319.1	2,275.6	189.9	131.0	-62.0
AWVBC17-012	Beadle Creek	DDH	586,658.9	4,602,319.1	2,275.6	183.9	155.0	-58.0
AWVBC17-013	Beadle Creek	DDH	586,658.9	4,602,319.1	2,275.6	182.3	150.0	-45.0
AWVBC17-014	Beadle Creek	DDH	586,658.9	4,602,319.1	2,275.6	169.5	171.0	-50.0
BC-12	Beadle Creek	UNKN	586,591.3	4,602,274.7	2,299.1	99.1	0.0	-90.0
BC-12C	Beadle Creek	UNKN	586,586.7	4,602,275.6	2,299.7	137.2	0.0	-90.0
BC-13	Beadle Creek	UNKN	586,556.7	4,602,241.8	2,311.5	91.4	0.0	-90.0
BC-14	Beadle Creek	UNKN	586,538.0	4,602,220.3	2,312.8	91.4	0.0	-90.0
BC-18	Beadle Creek	UNKN	586,781.7	4,602,500.4	2,258.1	152.4	0.0	-90.0
BC-19	Beadle Creek	UNKN	586,730.9	4,602,476.1	2,258.8	91.4	0.0	-90.0
BC-20	Beadle Creek	UNKN	586,707.6	4,602,437.0	2,259.4	128.0	0.0	-90.0
BC-21	Beadle Creek	UNKN	586,757.8	4,602,428.7	2,277.5	109.7	0.0	-90.0
BC-22	Beadle Creek	UNKN	586,770.0	4,602,530.0	2,243.4	91.4	0.0	-90.0
BC-23	Beadle Creek	UNKN	586,695.2	4,602,523.8	2,236.6	152.4	0.0	-90.0
BC-24	Beadle Creek	UNKN	586,715.8	4,602,503.9	2,247.8	121.9	0.0	-90.0
BC-25	Beadle Creek	UNKN	586,695.8	4,602,476.7	2,249.7	121.9	0.0	-90.0
BC-26	Beadle Creek	UNKN	586,688.5	4,602,393.1	2,258.2	91.4	0.0	-90.0
BC-27	Beadle Creek	UNKN	586,688.0	4,602,413.3	2,256.0	30.5	0.0	-90.0
BC-28	Beadle Creek	UNKN	586,717.2	4,602,457.4	2,258.9	30.5	0.0	-90.0
BC-29	Beadle Creek	UNKN	586,756.1	4,602,489.1	2,259.2	30.5	0.0	-90.0
BC-3	Beadle Creek	UNKN	586,586.5	4,602,253.0	2,310.8	123.4	0.0	-90.0
BC-30	Beadle Creek	UNKN	586,799.8	4,602,523.3	2,248.2	30.5	0.0	-90.0
BC-31	Beadle Creek	UNKN	586,743.1	4,602,515.0	2,249.0	76.2	0.0	-90.0
BC-32	Beadle Creek	UNKN	586,704.1	4,602,489.6	2,248.7	76.2	0.0	-90.0
BC-33	Beadle Creek	UNKN	586,679.6	4,602,450.5	2,249.2	76.2	0.0	-90.0
BC-34	Beadle Creek	UNKN	586,769.5	4,602,511.7	2,252.7	45.7	0.0	-90.0
BC-35	Beadle Creek	UNKN	586,747.6	4,602,506.0	2,253.1	61.0	0.0	-90.0
BC-36	Beadle Creek	UNKN	586,722.8	4,602,490.9	2,253.6	61.0	0.0	-90.0
BC-37	Beadle Creek	UNKN	586,705.1	4,602,469.2	2,253.4	61.0	0.0	-90.0
BC-38	Beadle Creek	UNKN	586,689.2	4,602,446.9	2,252.3	61.0	0.0	-90.0
BC-39	Beadle Creek	UNKN	586,675.8	4,602,418.9	2,251.0	61.0	0.0	-90.0
BC-4	Beadle Creek	UNKN	586,585.8	4,602,127.2	2,359.1	137.2	0.0	-90.0
BC-40	Beadle Creek	UNKN	586,605.5	4,602,320.1	2,274.4	121.9	0.0	-90.0
BC-43	Beadle Creek	UNKN	586,326.2	4,602,071.0	2,334.2	182.9	0.0	-90.0
BC-44	Beadle Creek	UNKN	586,446.5	4,602,036.3	2,324.9	167.6	0.0	-90.0
BC-45	Beadle Creek	UNKN	586,410.1	4,602,067.3	2,327.9	167.6	0.0	-90.0
BC-46	Beadle Creek	UNKN	586,446.0	4,601,951.9	2,349.0	167.6	0.0	-90.0
BC-47	Beadle Creek	UNKN	586,595.9	4,602,255.8	2,309.7	137.2	0.0	-90.0
BC-48	Beadle Creek	UNKN	586,755.6	4,602,484.1	2,259.6	182.9	135.0	-45.0
BC-49	Beadle Creek	UNKN	586,698.4	4,602,543.4	2,230.1	458.7	0.0	-90.0
BC-5	Beadle Creek	UNKN	586,574.3	4,601,911.6	2,363.2	91.4	0.0	-90.0
GW03-10C	Beadle Creek	DDH	586,586.7	4,602,275.6	2,301.5	182.3	0.0	-90.0
GW03-13C	Beadle Creek	DDH	586,572.9	4,602,281.4	2,298.8	182.9	94.0	-80.0
GW04-115C	Beadle Creek	DDH	586,533.6	4,602,240.3	2,307.5	204.2	120.0	-77.0
GW04-117C	Beadle Creek	DDH	586,523.0	4,602,191.8	2,316.2	182.9	0.0	-90.0
GW04-135C	Beadle Creek	DDH	586,558.5	4,602,266.0	2,302.5	181.2	120.0	-80.0
GW04-137C	Beadle Creek	DDH	586,558.5	4,602,266.0	2,302.5	211.4	120.0	-60.0
GW04-143C	Beadle Creek	DDH	586,542.9	4,602,293.5	2,288.0	183.8	130.0	-70.0

GW04-144C	Beadle Creek	DDH	586,557.6	4,602,355.4	2,264.1	184.1	130.0	-65.0
GW04-145C	Beadle Creek	DDH	586,543.1	4,602,293.5	2,288.0	213.4	130.0	-75.0
GW04-146C	Beadle Creek	DDH	586,557.6	4,602,355.4	2,264.1	168.9	130.0	-55.0
GW04-147C	Beadle Creek	DDH	586,669.3	4,602,496.4	2,238.1	122.2	125.0	-55.0
GW04-148C	Beadle Creek	DDH	586,653.4	4,602,468.6	2,238.0	155.4	0.0	-90.0
GW04-149C	Beadle Creek	DDH	586,653.4	4,602,468.6	2,237.9	136.2	122.0	-70.0
GW04-150C	Beadle Creek	DDH	586,668.2	4,602,497.1	2,238.1	152.7	0.0	-90.0
GW04-151C	Beadle Creek	DDH	586,653.8	4,602,468.4	2,238.0	122.2	122.0	-50.0
GW04-152C	Beadle Creek	DDH	586,605.7	4,602,382.0	2,248.2	186.2	125.0	-50.0
GW04-153C	Beadle Creek	DDH	586,650.2	4,602,433.8	2,242.3	124.1	0.0	-90.0
GW04-155C	Beadle Creek	DDH	586,604.5	4,602,383.0	2,248.3	153.0	0.0	-90.0
GW04-157C	Beadle Creek	DDH	586,517.7	4,602,077.0	2,336.0	152.4	90.0	-70.0
GW05-182C	Beadle Creek	DDH	586,649.5	4,602,428.2	2,242.8	307.2	124.2	-73.2
GW05-187C	Beadle Creek	DDH	586,649.5	4,602,428.2	2,242.8	199.6	159.3	-56.6
GW05-189C	Beadle Creek	DDH	586,603.3	4,602,384.8	2,248.1	212.1	200.8	-56.0
GW05-191C	Beadle Creek	DDH	586,603.3	4,602,384.8	2,248.1	214.3	164.1	-55.0
GW05-193C	Beadle Creek	DDH	586,603.3	4,602,384.8	2,248.1	205.4	129.9	-59.7
GW05-196C	Beadle Creek	DDH	586,558.3	4,602,354.2	2,264.0	224.3	196.1	-60.1
GW05-200C	Beadle Creek	DDH	586,558.3	4,602,354.2	2,264.0	215.2	162.7	-56.3
GW05-202C	Beadle Creek	DDH	586,558.3	4,602,354.2	2,264.0	232.3	145.9	-54.2
GW05-203C	Beadle Creek	DDH	586,558.3	4,602,354.2	2,264.0	263.8	135.2	-54.9
GW05-207C	Beadle Creek	DDH	586,331.1	4,602,067.8	2,336.5	275.8	138.2	-79.7
GW05-217C	Beadle Creek	DDH	586,289.2	4,602,004.3	2,340.7	300.8	315.0	-65.0
GW06-264C	Beadle Creek	RC	586,332.5	4,602,488.7	2,226.2	79.2	125.2	-70.1
GW06-265C	Beadle Creek	RC	586,333.1	4,602,489.1	2,226.2	67.1	125.2	-73.1
SC-792	Beadle Creek	UNKN	586,285.7	4,602,110.6	2,314.9	71.6	0.0	-90.0
SQ-10	Beadle Creek	UNKN	586,332.9	4,601,996.2	2,357.7	231.6	0.0	-90.0
SQ-11	Beadle Creek	UNKN	586,294.9	4,601,923.2	2,358.5	219.5	280.0	-90.0
SQ-12	Beadle Creek	UNKN	586,336.9	4,602,039.2	2,346.8	213.4	350.0	-90.0
SQ-13	Beadle Creek	UNKN	586,277.8	4,601,940.7	2,346.7	219.5	0.0	-90.0
SQ-14	Beadle Creek	UNKN	586,270.4	4,601,989.9	2,333.1	213.4	339.0	-60.0
SQ-4	Beadle Creek	UNKN	586,364.1	4,601,919.0	2,380.5	213.4	0.0	-90.0
SQ-7	Beadle Creek	UNKN	586,304.5	4,601,840.2	2,380.1	213.4	285.0	-90.0
SQ-8	Beadle Creek	UNKN	586,303.8	4,602,000.0	2,346.0	213.4	350.0	-90.0
SQ-9	Beadle Creek	UNKN	586,389.3	4,602,035.3	2,346.1	189.0	50.0	-90.0
AX-1	Dorsey Creek	UNKN	583,603.9	4,600,846.0	2,389.0	243.8	0.0	-90.0
AX-2	Dorsey Creek	UNKN	583,597.4	4,600,145.8	2,435.2	182.9	0.0	-90.0
DC-1	Dorsey Creek	UNKN	583,257.2	4,599,879.4	2,278.6	189.0	0.0	-90.0
DC-10	Dorsey Creek	UNKN	583,801.2	4,599,868.4	2,356.2	105.2	0.0	-90.0
DC-11	Dorsey Creek	UNKN	583,987.9	4,599,944.6	2,402.5	121.9	0.0	-90.0
DC-2	Dorsey Creek	UNKN	584,261.9	4,600,016.6	2,458.2	91.4	0.0	-90.0
DC-20	Dorsey Creek	UNKN	584,198.4	4,600,051.5	2,453.0	106.7	0.0	-90.0
DC-21	Dorsey Creek	UNKN	584,236.7	4,600,091.0	2,460.6	128.0	0.0	-90.0
DC-22	Dorsey Creek	UNKN	584,155.6	4,600,065.9	2,445.7	140.2	0.0	-90.0
DC-3	Dorsey Creek	UNKN	584,140.6	4,600,022.5	2,442.8	91.4	0.0	-90.0
DC-33	Dorsey Creek	UNKN	584,280.2	4,599,804.7	2,461.9	213.4	0.0	-90.0
DC-34	Dorsey Creek	UNKN	584,284.9	4,599,913.9	2,462.8	213.4	0.0	-90.0
DC-35	Dorsey Creek	UNKN	583,899.9	4,600,376.7	2,533.2	243.8	0.0	-90.0
DC-36	Dorsey Creek	UNKN	583,784.7	4,600,497.2	2,510.0	243.8	0.0	-90.0
DC-37	Dorsey Creek	UNKN	583,722.9	4,600,291.9	2,492.9	243.8	0.0	-90.0
DC-38	Dorsey Creek	UNKN	583,605.9	4,600,216.2	2,444.7	243.8	0.0	-90.0
DC-39	Dorsey Creek	UNKN	583,561.9	4,600,419.1	2,415.9	243.8	0.0	-90.0
DC-4	Dorsey Creek	UNKN	584,263.7	4,600,076.2	2,463.0	91.4	0.0	-90.0
DC-40	Dorsey Creek	UNKN	583,432.3	4,600,305.7	2,376.3	243.8	172.0	-60.0
DC-41	Dorsey Creek	UNKN	583,476.4	4,600,123.3	2,383.7	234.7	186.0	-60.0
DC-42	Dorsey Creek	UNKN	583,477.3	4,600,123.9	2,383.7	243.8	0.0	-90.0
DC-5	Dorsey Creek	UNKN	584,190.8	4,600,144.0	2,465.9	91.4	0.0	-90.0
DC-6	Dorsey Creek	UNKN	584,258.0	4,600,140.3	2,475.5	91.4	0.0	-90.0
DC-7	Dorsey Creek	UNKN	584,167.9	4,600,217.4	2,483.0	91.4	0.0	-90.0
DC-8	Dorsey Creek	UNKN	584,255.9	4,600,196.6	2,489.8	137.2	0.0	-90.0
DC-9	Dorsey Creek	UNKN	584,346.6	4,600,204.7	2,498.3	137.2	0.0	-90.0
DC04-01C	Dorsey Creek	DDH	583,260.7	4,599,902.5	2,292.1	516.3	180.0	-65.0

For personal use only

DC04-02C	Dorsey Creek	DDH	582,739.3	4,599,939.5	2,231.1	393.5	180.0	-72.0
DC04-03C	Dorsey Creek	DDH	583,732.7	4,599,835.5	2,353.1	589.9	225.0	-60.0
DC04-04C	Dorsey Creek	DDH	583,261.0	4,599,902.5	2,292.1	609.3	230.0	-55.0
DC04-05C	Dorsey Creek	DDH	582,739.3	4,599,939.5	2,231.1	345.0	135.0	-55.0
DC04-06C	Dorsey Creek	DDH	583,732.7	4,599,835.5	2,353.1	612.0	162.0	-70.0
DC05-07C	Dorsey Creek	DDH	582,831.4	4,599,512.1	2,359.4	455.1	359.4	-74.8
DC05-08	Dorsey Creek	RC	583,165.9	4,599,203.0	2,406.5	304.8	130.0	-60.0
DC05-09C	Dorsey Creek	DDH	582,967.3	4,599,944.9	2,246.5	397.5	175.9	-72.2
DC05-10	Dorsey Creek	RC	583,737.2	4,599,844.4	2,350.3	243.8	196.4	-49.4
DC05-11	Dorsey Creek	RC	583,737.2	4,599,844.4	2,350.3	196.6	10.0	-60.0
DC05-12	Dorsey Creek	RC	584,065.7	4,599,981.8	2,425.4	262.1	310.8	-64.1
DC05-13	Dorsey Creek	RC	583,509.2	4,599,377.5	2,444.8	304.8	130.1	-60.1
DC05-14	Dorsey Creek	RC	583,471.8	4,599,742.2	2,312.0	44.2	135.0	-50.0
DC06-15C	Dorsey Creek	DDH	583,465.3	4,599,739.3	2,311.0	1,066.8	300.6	-89.6
WE-1	Dorsey Creek	UNKN	582,901.6	4,598,799.6	2,356.2	137.2	0.0	-90.0
WE-10	Dorsey Creek	UNKN	583,060.5	4,598,804.2	2,408.1	137.2	0.0	-90.0
WE-11	Dorsey Creek	UNKN	582,881.9	4,598,693.0	2,388.3	137.2	0.0	-90.0
WE-12	Dorsey Creek	UNKN	582,672.2	4,598,717.4	2,327.4	137.2	0.0	-90.0
WE-13	Dorsey Creek	UNKN	582,489.2	4,598,674.5	2,302.6	137.2	0.0	-90.0
WE-14	Dorsey Creek	UNKN	582,322.7	4,598,601.5	2,283.0	137.2	0.0	-90.0
WE-15	Dorsey Creek	UNKN	582,294.3	4,598,477.8	2,432.9	42.7	0.0	-90.0
WE-18	Dorsey Creek	UNKN	583,279.7	4,599,007.0	2,440.7	91.4	0.0	-90.0
WE-2	Dorsey Creek	UNKN	582,708.4	4,598,645.0	2,367.3	137.2	0.0	-90.0
WE-23	Dorsey Creek	UNKN	583,489.2	4,598,901.1	2,504.8	91.4	0.0	-90.0
WE-24	Dorsey Creek	UNKN	583,377.0	4,599,007.6	2,476.7	91.4	0.0	-90.0
WE-25	Dorsey Creek	UNKN	583,350.5	4,599,127.7	2,460.9	91.4	0.0	-90.0
WE-26	Dorsey Creek	UNKN	583,674.2	4,599,608.1	2,376.6	91.4	0.0	-90.0
WE-27	Dorsey Creek	UNKN	583,574.9	4,599,608.7	2,367.6	121.9	0.0	-90.0
WE-28	Dorsey Creek	UNKN	583,470.2	4,599,574.3	2,361.0	121.9	0.0	-90.0
WE-29	Dorsey Creek	UNKN	583,414.6	4,599,548.3	2,361.5	13.7	0.0	-90.0
WE-3	Dorsey Creek	UNKN	583,834.6	4,599,556.7	2,417.8	96.0	0.0	-90.0
WE-30	Dorsey Creek	UNKN	583,756.4	4,599,663.8	2,367.4	91.4	0.0	-90.0
WE-31	Dorsey Creek	UNKN	583,546.2	4,599,601.3	2,365.0	91.4	0.0	-90.0
WE-32	Dorsey Creek	UNKN	583,604.3	4,599,613.3	2,370.2	121.9	0.0	-90.0
WE-33	Dorsey Creek	UNKN	583,698.6	4,599,646.6	2,361.0	91.4	0.0	-90.0
WE-34	Dorsey Creek	UNKN	583,639.9	4,599,655.1	2,355.3	91.4	0.0	-90.0
WE-35	Dorsey Creek	UNKN	583,579.6	4,599,657.2	2,351.9	91.4	0.0	-90.0
WE-36	Dorsey Creek	UNKN	583,518.1	4,599,641.0	2,348.8	85.3	0.0	-90.0
WE-37	Dorsey Creek	UNKN	583,462.3	4,599,616.2	2,347.6	91.4	0.0	-90.0
WE-38	Dorsey Creek	UNKN	583,348.6	4,599,528.0	2,356.3	91.4	0.0	-90.0
WE-39	Dorsey Creek	UNKN	583,727.6	4,599,647.5	2,364.7	91.4	0.0	-90.0
WE-4	Dorsey Creek	UNKN	583,724.5	4,599,553.5	2,408.9	121.9	0.0	-90.0
WE-40	Dorsey Creek	UNKN	583,697.6	4,599,637.9	2,364.5	91.4	0.0	-90.0
WE-41	Dorsey Creek	UNKN	583,667.2	4,599,636.8	2,364.6	91.4	0.0	-90.0
WE-42	Dorsey Creek	UNKN	583,636.5	4,599,636.9	2,364.4	91.4	0.0	-90.0
WE-43	Dorsey Creek	UNKN	583,724.6	4,599,700.5	2,351.7	91.4	0.0	-90.0
WE-44	Dorsey Creek	UNKN	583,696.6	4,599,687.6	2,351.3	91.4	0.0	-90.0
WE-45	Dorsey Creek	UNKN	583,668.9	4,599,675.2	2,350.5	91.4	0.0	-90.0
WE-46	Dorsey Creek	UNKN	583,615.7	4,599,715.1	2,332.9	91.4	0.0	-90.0
WE-47	Dorsey Creek	UNKN	583,560.9	4,599,690.9	2,336.9	91.4	0.0	-90.0
WE-48	Dorsey Creek	UNKN	583,503.3	4,599,667.5	2,338.0	91.4	0.0	-90.0
WE-49	Dorsey Creek	UNKN	583,646.0	4,599,604.0	2,377.7	91.4	0.0	-90.0
WE-5	Dorsey Creek	UNKN	583,535.9	4,599,501.4	2,399.4	137.2	0.0	-90.0
WE-50	Dorsey Creek	UNKN	583,617.6	4,599,596.0	2,378.4	91.4	0.0	-90.0
WE-51	Dorsey Creek	UNKN	583,589.4	4,599,584.9	2,377.1	91.4	0.0	-90.0
WE-52	Dorsey Creek	UNKN	583,561.1	4,599,573.2	2,374.8	91.4	0.0	-90.0
WE-53	Dorsey Creek	UNKN	583,531.6	4,599,561.8	2,373.0	91.4	0.0	-90.0
WE-54	Dorsey Creek	UNKN	583,770.4	4,599,556.8	2,412.9	91.4	0.0	-90.0
WE-55	Dorsey Creek	UNKN	583,664.2	4,599,543.9	2,406.1	91.4	0.0	-90.0
WE-56	Dorsey Creek	UNKN	583,598.4	4,599,523.2	2,389.6	91.4	0.0	-90.0
WE-57	Dorsey Creek	UNKN	583,555.2	4,599,413.4	2,443.0	91.4	0.0	-90.0
WE-58	Dorsey Creek	UNKN	583,469.9	4,599,328.8	2,446.8	85.3	0.0	-90.0

For personal use only

WE-59	Dorsey Creek	UNKN	583,407.0	4,599,262.3	2,449.8	121.9	0.0	-90.0
WE-6	Dorsey Creek	UNKN	583,351.7	4,599,448.8	2,380.6	83.8	0.0	-90.0
WE-60	Dorsey Creek	UNKN	582,276.8	4,598,707.6	2,203.7	97.5	0.0	-90.0
WE-61	Dorsey Creek	UNKN	582,196.2	4,598,884.6	2,203.7	121.9	0.0	-90.0
WE-62	Dorsey Creek	UNKN	583,039.7	4,599,209.3	2,392.7	137.2	0.0	-90.0
WE-63	Dorsey Creek	UNKN	584,069.6	4,598,982.4	2,574.0	121.9	0.0	-90.0
WE-64	Dorsey Creek	UNKN	583,030.4	4,598,659.0	2,414.0	91.4	0.0	-90.0
WE-65	Dorsey Creek	UNKN	581,977.5	4,598,094.7	2,260.1	115.8	0.0	-90.0
WE-66	Dorsey Creek	UNKN	583,705.0	4,599,677.6	2,354.1	91.4	0.0	-90.0
WE-67	Dorsey Creek	UNKN	583,677.4	4,599,626.0	2,368.2	76.2	0.0	-90.0
WE-68	Dorsey Creek	UNKN	583,587.1	4,599,634.9	2,360.2	91.4	0.0	-90.0
WE-69	Dorsey Creek	UNKN	583,663.2	4,599,574.9	2,390.2	76.2	0.0	-90.0
WE-7	Dorsey Creek	UNKN	583,269.3	4,599,318.7	2,391.5	137.2	0.0	-90.0
WE-70	Dorsey Creek	UNKN	583,712.8	4,599,665.9	2,358.2	91.4	0.0	-90.0
WE-73	Dorsey Creek	UNKN	583,686.3	4,599,546.6	2,406.7	143.3	0.0	-90.0
WE-74	Dorsey Creek	UNKN	583,653.1	4,599,542.2	2,405.6	155.4	0.0	-90.0
WE-75	Dorsey Creek	UNKN	583,661.3	4,599,589.3	2,383.8	152.4	0.0	-90.0
WE-76	Dorsey Creek	UNKN	583,710.1	4,599,614.7	2,376.2	125.0	0.0	-90.0
WE-77	Dorsey Creek	UNKN	583,636.9	4,599,615.7	2,373.1	152.4	0.0	-90.0
WE-78	Dorsey Creek	UNKN	583,481.6	4,599,578.3	2,361.2	173.7	0.0	-90.0
WE-79	Dorsey Creek	UNKN	583,528.4	4,599,644.4	2,349.2	167.6	0.0	-90.0
WE-8	Dorsey Creek	UNKN	583,189.5	4,599,055.5	2,413.6	137.2	0.0	-90.0
WE-80	Dorsey Creek	UNKN	583,676.6	4,599,749.5	2,334.4	182.9	30.0	-60.0
WE-81	Dorsey Creek	UNKN	583,356.7	4,599,791.1	2,283.8	134.1	0.0	-90.0
WE-82	Dorsey Creek	UNKN	583,733.8	4,599,705.9	2,351.8	152.4	0.0	-90.0
WE-83	Dorsey Creek	UNKN	583,716.9	4,599,685.9	2,354.2	167.6	0.0	-90.0
WE-84	Dorsey Creek	UNKN	583,796.4	4,599,714.3	2,362.0	121.9	0.0	-90.0
WE-85	Dorsey Creek	UNKN	583,690.7	4,599,653.4	2,358.7	152.4	0.0	-90.0
WE-86	Dorsey Creek	UNKN	583,665.9	4,599,656.6	2,356.0	152.4	0.0	-90.0
WE-87	Dorsey Creek	UNKN	583,573.8	4,599,696.1	2,336.0	152.4	0.0	-90.0
WE-9	Dorsey Creek	UNKN	583,181.6	4,598,877.7	2,420.9	48.8	0.0	-90.0
WE-9A	Dorsey Creek	UNKN	583,163.9	4,598,859.8	2,420.1	73.2	0.0	-90.0
WEC-71	Dorsey Creek	UNKN	583,715.9	4,599,696.7	2,351.2	152.4	0.0	-90.0
WEC-72	Dorsey Creek	UNKN	583,709.7	4,599,663.9	2,358.2	152.4	0.0	-90.0
DR-1	Historical Process Site	UNKN	590,759.2	4,602,956.7	2,261.6	157.0	0.0	-90.0
DR-10	Historical Process Site	UNKN	590,699.3	4,601,981.0	2,144.3	109.7	0.0	-90.0
DR-11	Historical Process Site	UNKN	590,833.3	4,601,947.2	2,105.3	121.9	0.0	-90.0
DR-12	Historical Process Site	UNKN	590,848.4	4,602,127.9	2,107.7	103.6	0.0	-90.0
DR-13	Historical Process Site	UNKN	590,981.1	4,602,547.3	2,023.3	121.9	0.0	-90.0
DR-14	Historical Process Site	UNKN	590,571.1	4,603,071.2	2,022.3	134.1	0.0	-90.0
DR-15	Historical Process Site	UNKN	590,674.6	4,603,041.2	2,033.0	73.2	0.0	-90.0
DR-16	Historical Process Site	UNKN	590,791.6	4,602,913.3	2,026.9	167.6	0.0	-90.0
DR-17	Historical Process Site	UNKN	591,213.4	4,602,358.5	2,002.5	57.9	0.0	-90.0
DR-18	Historical Process Site	UNKN	591,767.4	4,602,567.6	2,020.8	121.9	0.0	-90.0
DR-19	Historical Process Site	UNKN	590,745.3	4,602,968.6	2,026.9	95.1	0.0	-90.0
DR-2	Historical Process Site	UNKN	590,845.0	4,602,836.2	2,022.3	73.2	0.0	-90.0
DR-20	Historical Process Site	UNKN	590,767.5	4,602,947.1	2,025.4	134.1	0.0	-90.0
DR-21	Historical Process Site	UNKN	590,884.9	4,602,758.5	2,016.3	155.4	0.0	-90.0
DR-22	Historical Process Site	UNKN	591,394.8	4,602,224.1	2,017.8	122.2	0.0	-90.0
DR-23	Historical Process Site	UNKN	591,396.1	4,602,217.4	2,026.9	103.6	0.0	-90.0
DR-24	Historical Process Site	UNKN	591,727.3	4,602,466.6	2,005.6	169.2	0.0	-90.0
DR-25	Historical Process Site	UNKN	594,159.9	4,602,771.7	1,975.7	91.4	0.0	-90.0
DR-3	Historical Process Site	UNKN	590,606.7	4,601,475.7	2,046.7	121.9	0.0	-90.0
DR-4	Historical Process Site	UNKN	590,640.5	4,601,121.8	2,094.6	91.4	0.0	-90.0
DR-5	Historical Process Site	UNKN	590,261.7	4,601,101.2	2,212.8	121.9	0.0	-90.0
DR-6	Historical Process Site	UNKN	590,375.2	4,601,092.8	2,188.2	121.9	0.0	-90.0
DR-7	Historical Process Site	UNKN	590,375.2	4,601,092.8	2,139.7	121.9	0.0	-90.0
DR-8	Historical Process Site	UNKN	590,472.0	4,601,215.6	2,148.2	121.9	0.0	-90.0
DR-9	Historical Process Site	UNKN	590,677.8	4,601,805.4	2,131.8	103.6	0.0	-90.0
NFK-10	Historical Process Site	UNKN	592,242.3	4,603,770.4	2,037.6	106.7	0.0	-90.0
NFK-11	Historical Process Site	UNKN	592,344.3	4,603,866.5	2,031.5	152.4	0.0	-90.0
NFK-12	Historical Process Site	UNKN	592,635.0	4,603,612.3	2,001.0	144.8	0.0	-90.0

For personal use only

NFK-13	Historical Process Site	UNKN	592,405.4	4,603,861.5	2,026.9	181.4	0.0	-90.0
NFK-14	Historical Process Site	UNKN	592,349.5	4,603,921.5	2,032.4	181.4	0.0	-90.0
NFK-15	Historical Process Site	UNKN	592,241.8	4,603,983.7	2,042.8	150.9	0.0	-90.0
NFK-16	Historical Process Site	UNKN	592,185.4	4,603,894.4	2,052.2	169.2	0.0	-90.0
NFK-17	Historical Process Site	UNKN	592,187.5	4,603,952.4	2,051.0	150.9	0.0	-90.0
NFK-18	Historical Process Site	UNKN	592,021.2	4,603,870.4	2,090.9	211.8	90.0	-45.0
NFK-19	Historical Process Site	UNKN	592,182.6	4,604,251.0	2,052.8	150.9	0.0	-90.0
NFK-2	Historical Process Site	UNKN	592,237.7	4,603,864.8	2,043.7	157.0	0.0	-90.0
NFK-20	Historical Process Site	UNKN	592,152.0	4,604,442.5	2,050.4	150.9	0.0	-90.0
NFK-21	Historical Process Site	UNKN	592,360.8	4,604,720.2	2,026.9	150.9	0.0	-90.0
NFK-22	Historical Process Site	UNKN	592,247.0	4,604,041.7	2,041.2	150.9	0.0	-90.0
NFK-3	Historical Process Site	UNKN	592,059.5	4,603,953.3	2,069.6	181.4	0.0	-45.0
NFK-4	Historical Process Site	UNKN	592,057.0	4,604,105.7	2,068.1	146.3	0.0	-45.0
NFK-5	Historical Process Site	UNKN	591,987.8	4,604,235.6	2,087.9	182.9	270.0	-45.0
NFK-6	Historical Process Site	UNKN	591,868.6	4,604,255.0	2,124.5	108.2	0.0	-90.0
NFK-7	Historical Process Site	UNKN	591,961.1	4,604,003.5	2,083.3	181.4	0.0	-45.0
NFK-8	Historical Process Site	UNKN	592,280.3	4,603,865.5	2,036.1	118.9	0.0	-90.0
NFK-9	Historical Process Site	UNKN	592,242.8	4,603,925.8	2,042.5	120.4	0.0	-90.0
TW-1	Historical Process Site	UNKN	592,824.7	4,602,414.5	2,595.4	152.4	0.0	-90.0
TW-2	Historical Process Site	UNKN	592,764.7	4,602,355.0	2,599.9	457.2	0.0	-90.0
81-10	Mac Ridge	UNKN	587,071.3	4,600,162.8	2,811.1	121.9	0.0	-90.0
81-11	Mac Ridge	UNKN	587,117.4	4,600,201.7	2,806.0	152.4	0.0	-90.0
81-12	Mac Ridge	UNKN	587,118.9	4,600,262.6	2,809.4	152.4	0.0	-90.0
81-13	Mac Ridge	UNKN	587,084.8	4,600,309.4	2,812.1	121.9	0.0	-90.0
81-14	Mac Ridge	UNKN	587,052.3	4,600,370.5	2,813.0	121.9	0.0	-90.0
81-15	Mac Ridge	UNKN	587,040.0	4,600,417.8	2,812.4	121.9	0.0	-90.0
81-16	Mac Ridge	UNKN	587,037.7	4,600,183.1	2,809.6	152.4	0.0	-90.0
81-19	Mac Ridge	UNKN	586,755.8	4,599,974.6	2,855.5	167.6	0.0	-90.0
81-20	Mac Ridge	UNKN	586,932.3	4,600,285.0	2,887.7	152.4	0.0	-90.0
81-21	Mac Ridge	UNKN	586,849.1	4,600,132.9	2,876.0	54.9	0.0	-90.0
81-9	Mac Ridge	UNKN	587,020.0	4,600,131.0	2,818.6	121.9	0.0	-90.0
BC-10	Mac Ridge	UNKN	586,651.2	4,600,502.2	2,654.9	137.2	0.0	-90.0
BC-11	Mac Ridge	UNKN	586,595.9	4,601,097.2	2,496.3	77.7	0.0	-90.0
BC-15	Mac Ridge	UNKN	586,652.9	4,601,095.2	2,495.7	91.4	0.0	-90.0
BC-16	Mac Ridge	UNKN	586,599.8	4,601,035.9	2,498.1	91.4	0.0	-90.0
BC-2	Mac Ridge	UNKN	586,483.9	4,600,198.5	2,623.9	100.6	0.0	-90.0
BC-42	Mac Ridge	UNKN	586,447.0	4,600,168.3	2,622.2	182.9	0.0	-90.0
BC-6	Mac Ridge	UNKN	587,192.4	4,601,243.0	2,746.9	137.2	0.0	-90.0
BC-7	Mac Ridge	UNKN	586,988.7	4,600,888.8	2,715.9	137.2	0.0	-90.0
BC-8	Mac Ridge	UNKN	586,861.7	4,600,797.5	2,692.2	137.2	0.0	-90.0
BC-9	Mac Ridge	UNKN	586,746.9	4,600,655.2	2,673.8	137.2	0.0	-90.0
MR-1	Mac Ridge	UNKN	586,989.7	4,600,397.5	2,844.1	91.4	0.0	-90.0
MR-10	Mac Ridge	UNKN	586,897.5	4,600,551.1	2,794.4	91.4	0.0	-90.0
MR-100	Mac Ridge	UNKN	587,140.7	4,599,915.6	2,698.4	64.0	0.0	-90.0
MR-101	Mac Ridge	UNKN	587,159.8	4,599,938.5	2,698.1	121.9	0.0	-90.0
MR-102	Mac Ridge	UNKN	587,201.0	4,599,982.5	2,697.9	121.9	0.0	-90.0
MR-103	Mac Ridge	UNKN	587,248.3	4,600,020.2	2,697.4	121.9	0.0	-90.0
MR-104	Mac Ridge	UNKN	587,053.3	4,599,920.5	2,735.6	121.9	0.0	-90.0
MR-105	Mac Ridge	UNKN	586,989.1	4,599,920.4	2,762.7	121.9	0.0	-90.0
MR-106	Mac Ridge	UNKN	586,946.5	4,599,934.7	2,783.6	121.9	0.0	-90.0
MR-107	Mac Ridge	UNKN	587,061.4	4,600,010.2	2,759.0	121.9	0.0	-90.0
MR-108	Mac Ridge	UNKN	587,287.3	4,600,045.5	2,697.5	182.9	0.0	-90.0
MR-109	Mac Ridge	UNKN	587,327.1	4,600,099.4	2,708.6	182.9	0.0	-90.0
MR-11	Mac Ridge	UNKN	586,878.4	4,600,197.5	2,870.1	115.8	0.0	-90.0
MR-110	Mac Ridge	UNKN	587,292.8	4,600,086.0	2,711.7	152.4	0.0	-90.0
MR-111	Mac Ridge	UNKN	587,258.5	4,600,074.0	2,716.6	173.7	0.0	-90.0
MR-112	Mac Ridge	UNKN	587,115.6	4,600,000.0	2,734.4	172.2	0.0	-90.0
MR-113	Mac Ridge	UNKN	587,038.0	4,600,029.8	2,776.4	182.9	0.0	-90.0
MR-114	Mac Ridge	UNKN	587,217.4	4,600,104.3	2,742.3	182.9	0.0	-90.0
MR-115	Mac Ridge	UNKN	587,238.6	4,600,123.8	2,742.6	182.9	0.0	-90.0
MR-116	Mac Ridge	UNKN	587,275.0	4,600,175.7	2,745.5	182.9	0.0	-90.0
MR-117	Mac Ridge	UNKN	587,105.0	4,600,136.3	2,791.4	182.9	0.0	-90.0

For personal use only

MR-118	Mac Ridge	UNKN	587,076.8	4,600,100.8	2,788.8	182.9	0.0	-90.0
MR-119	Mac Ridge	UNKN	587,047.6	4,600,065.6	2,786.5	182.9	0.0	-90.0
MR-12	Mac Ridge	UNKN	586,998.2	4,600,209.8	2,849.2	91.4	0.0	-90.0
MR-120	Mac Ridge	UNKN	587,388.9	4,600,137.2	2,701.1	126.5	0.0	-90.0
MR-121	Mac Ridge	UNKN	587,359.6	4,600,101.4	2,700.4	152.4	0.0	-90.0
MR-122	Mac Ridge	UNKN	587,511.0	4,600,077.5	2,643.4	160.0	0.0	-90.0
MR-123	Mac Ridge	UNKN	587,105.0	4,600,693.9	2,791.8	182.9	0.0	-90.0
MR-124	Mac Ridge	UNKN	587,052.6	4,600,530.1	2,798.0	182.9	0.0	-90.0
MR-125	Mac Ridge	UNKN	586,967.7	4,600,038.2	2,805.5	137.2	0.0	-90.0
MR-126	Mac Ridge	UNKN	586,985.6	4,600,063.1	2,806.8	137.2	0.0	-90.0
MR-127	Mac Ridge	UNKN	586,932.7	4,600,055.4	2,823.0	152.4	0.0	-90.0
MR-13	Mac Ridge	UNKN	587,029.1	4,600,260.4	2,847.3	91.4	0.0	-90.0
MR-14	Mac Ridge	UNKN	586,969.5	4,600,219.4	2,861.6	91.4	0.0	-90.0
MR-15	Mac Ridge	UNKN	586,988.9	4,600,243.1	2,861.0	91.4	0.0	-90.0
MR-16	Mac Ridge	UNKN	586,998.2	4,600,270.8	2,859.7	91.4	0.0	-90.0
MR-17	Mac Ridge	UNKN	586,987.9	4,600,300.1	2,860.1	91.4	0.0	-90.0
MR-18	Mac Ridge	UNKN	586,977.3	4,600,328.2	2,860.0	61.0	0.0	-90.0
MR-19	Mac Ridge	UNKN	586,953.0	4,600,204.3	2,861.2	61.0	0.0	-90.0
MR-2	Mac Ridge	UNKN	586,970.8	4,600,446.9	2,844.4	91.4	0.0	-90.0
MR-20	Mac Ridge	UNKN	586,931.2	4,600,184.3	2,860.4	61.0	0.0	-90.0
MR-21	Mac Ridge	UNKN	586,980.0	4,600,231.8	2,861.3	61.0	0.0	-90.0
MR-22	Mac Ridge	UNKN	586,911.3	4,600,346.8	2,862.5	91.4	0.0	-90.0
MR-23	Mac Ridge	UNKN	586,956.1	4,600,166.8	2,848.8	61.0	0.0	-90.0
MR-24	Mac Ridge	UNKN	586,909.2	4,600,120.2	2,847.6	61.0	0.0	-90.0
MR-25	Mac Ridge	UNKN	586,948.9	4,600,326.9	2,874.9	61.0	0.0	-90.0
MR-26	Mac Ridge	UNKN	586,961.9	4,600,302.3	2,872.9	61.0	0.0	-90.0
MR-27	Mac Ridge	UNKN	586,963.8	4,600,288.1	2,873.0	61.0	0.0	-90.0
MR-28	Mac Ridge	UNKN	586,963.8	4,600,272.9	2,873.4	61.0	0.0	-90.0
MR-29	Mac Ridge	UNKN	586,959.7	4,600,259.5	2,874.1	61.0	0.0	-90.0
MR-3	Mac Ridge	UNKN	586,999.6	4,600,347.9	2,844.6	91.4	0.0	-90.0
MR-30	Mac Ridge	UNKN	586,951.2	4,600,247.5	2,874.3	61.0	0.0	-90.0
MR-31	Mac Ridge	UNKN	586,931.0	4,600,225.3	2,873.8	61.0	0.0	-90.0
MR-32	Mac Ridge	UNKN	587,062.1	4,600,258.4	2,833.2	59.4	0.0	-90.0
MR-33	Mac Ridge	UNKN	587,053.7	4,600,231.2	2,833.7	61.0	0.0	-90.0
MR-34	Mac Ridge	UNKN	586,933.2	4,600,097.5	2,834.4	88.4	0.0	-90.0
MR-35	Mac Ridge	UNKN	587,037.3	4,600,207.4	2,834.7	61.0	0.0	-90.0
MR-36	Mac Ridge	UNKN	587,016.6	4,600,184.6	2,835.6	61.0	0.0	-90.0
MR-37	Mac Ridge	UNKN	586,996.0	4,600,163.0	2,835.9	91.4	0.0	-90.0
MR-38	Mac Ridge	UNKN	586,975.6	4,600,141.1	2,835.7	91.4	0.0	-90.0
MR-39	Mac Ridge	UNKN	586,912.4	4,600,074.5	2,834.8	48.8	0.0	-90.0
MR-4	Mac Ridge	UNKN	587,020.7	4,600,301.7	2,845.4	91.4	0.0	-90.0
MR-40	Mac Ridge	UNKN	586,996.4	4,600,117.4	2,821.3	91.4	0.0	-90.0
MR-41	Mac Ridge	UNKN	586,954.0	4,600,075.9	2,821.9	91.4	0.0	-90.0
MR-42	Mac Ridge	UNKN	586,820.8	4,599,898.6	2,829.8	137.2	0.0	-90.0
MR-43	Mac Ridge	UNKN	586,974.6	4,600,098.5	2,822.4	91.4	0.0	-90.0
MR-44	Mac Ridge	UNKN	586,995.6	4,600,255.5	2,860.1	45.7	0.0	-90.0
MR-45	Mac Ridge	UNKN	586,919.9	4,600,173.4	2,860.1	45.7	0.0	-90.0
MR-46	Mac Ridge	UNKN	587,007.8	4,600,220.2	2,848.9	45.7	0.0	-90.0
MR-47	Mac Ridge	UNKN	586,987.5	4,600,197.5	2,849.2	45.7	0.0	-90.0
MR-48	Mac Ridge	UNKN	587,094.6	4,600,233.4	2,818.5	91.4	0.0	-90.0
MR-49	Mac Ridge	UNKN	586,869.5	4,599,988.0	2,825.6	91.4	0.0	-90.0
MR-5	Mac Ridge	UNKN	587,016.6	4,600,232.4	2,848.6	91.4	0.0	-90.0
MR-50	Mac Ridge	UNKN	586,911.6	4,600,031.5	2,822.5	91.4	0.0	-90.0
MR-51	Mac Ridge	UNKN	587,079.8	4,600,207.3	2,819.6	91.4	0.0	-90.0
MR-52	Mac Ridge	UNKN	587,059.8	4,600,185.1	2,820.9	91.4	0.0	-90.0
MR-53	Mac Ridge	UNKN	587,039.0	4,600,163.1	2,821.7	91.4	0.0	-90.0
MR-54	Mac Ridge	UNKN	587,095.6	4,600,181.7	2,807.9	91.4	0.0	-90.0
MR-55	Mac Ridge	UNKN	586,821.5	4,600,752.7	2,689.3	137.2	0.0	-90.0
MR-56	Mac Ridge	UNKN	586,783.4	4,600,706.2	2,680.5	137.2	0.0	-90.0
MR-57	Mac Ridge	UNKN	587,408.3	4,601,045.3	2,853.9	137.2	0.0	-90.0
MR-58	Mac Ridge	UNKN	587,353.7	4,600,956.7	2,842.9	137.2	0.0	-90.0
MR-59	Mac Ridge	UNKN	587,134.6	4,600,172.4	2,792.5	121.9	0.0	-90.0

For personal use only

MR-6	Mac Ridge	UNKN	586,976.8	4,600,186.2	2,849.1	91.4	0.0	-90.0
MR-60	Mac Ridge	UNKN	587,272.8	4,599,970.2	2,671.8	91.4	0.0	-90.0
MR-61	Mac Ridge	UNKN	587,231.6	4,600,060.7	2,718.5	114.3	0.0	-90.0
MR-62	Mac Ridge	UNKN	587,203.0	4,600,049.2	2,722.8	121.9	0.0	-90.0
MR-63	Mac Ridge	UNKN	587,172.1	4,600,064.6	2,740.1	121.9	0.0	-90.0
MR-64	Mac Ridge	UNKN	587,193.1	4,600,084.1	2,740.9	121.9	0.0	-90.0
MR-65	Mac Ridge	UNKN	587,157.2	4,600,102.3	2,760.8	121.9	0.0	-90.0
MR-66	Mac Ridge	UNKN	587,128.7	4,600,087.4	2,764.0	91.4	0.0	-90.0
MR-67	Mac Ridge	UNKN	587,184.2	4,600,117.6	2,758.7	91.4	0.0	-90.0
MR-68	Mac Ridge	UNKN	587,150.2	4,600,043.9	2,738.6	91.4	0.0	-90.0
MR-69	Mac Ridge	UNKN	587,061.7	4,600,049.7	2,774.4	91.4	0.0	-90.0
MR-7	Mac Ridge	UNKN	586,932.2	4,600,143.6	2,848.1	91.4	0.0	-90.0
MR-70	Mac Ridge	UNKN	587,084.0	4,600,069.8	2,774.4	91.4	0.0	-90.0
MR-71	Mac Ridge	UNKN	587,109.5	4,600,092.2	2,773.8	91.4	0.0	-90.0
MR-72	Mac Ridge	UNKN	587,131.8	4,600,111.7	2,773.6	121.9	0.0	-90.0
MR-73	Mac Ridge	UNKN	587,153.8	4,600,130.9	2,773.1	121.9	0.0	-90.0
MR-74	Mac Ridge	UNKN	587,084.3	4,600,030.1	2,758.4	91.4	0.0	-90.0
MR-75	Mac Ridge	UNKN	587,105.9	4,600,049.0	2,757.5	91.4	0.0	-90.0
MR-76	Mac Ridge	UNKN	587,129.7	4,600,069.3	2,757.3	91.4	0.0	-90.0
MR-77	Mac Ridge	UNKN	587,152.8	4,600,088.9	2,757.8	121.9	0.0	-90.0
MR-78	Mac Ridge	UNKN	587,169.6	4,600,105.4	2,758.5	121.9	0.0	-90.0
MR-79	Mac Ridge	UNKN	587,131.2	4,600,023.9	2,737.3	91.4	0.0	-90.0
MR-8	Mac Ridge	UNKN	586,890.2	4,600,097.6	2,847.4	91.4	0.0	-90.0
MR-80	Mac Ridge	UNKN	587,161.8	4,600,033.4	2,729.6	91.4	0.0	-90.0
MR-81	Mac Ridge	UNKN	587,211.8	4,600,066.6	2,727.7	91.4	0.0	-90.0
MR-82	Mac Ridge	UNKN	587,238.6	4,600,084.8	2,727.1	91.4	0.0	-90.0
MR-83	Mac Ridge	UNKN	587,235.5	4,600,040.8	2,709.9	91.4	0.0	-90.0
MR-9	Mac Ridge	UNKN	586,847.9	4,600,051.9	2,846.9	91.4	0.0	-90.0
MR-98	Mac Ridge	UNKN	587,121.8	4,599,719.1	2,696.0	97.5	0.0	-90.0
MR-99	Mac Ridge	UNKN	587,127.4	4,599,895.6	2,698.6	121.9	0.0	-90.0
MR07-1	Mac Ridge	DDH	588,236.6	4,600,231.7	2,484.0	121.0	0.0	-90.0
MR07-10	Mac Ridge	DDH	587,987.1	4,600,383.4	2,529.6	121.6	0.0	-90.0
MR07-11	Mac Ridge	DDH	588,019.5	4,600,380.9	2,528.5	121.9	0.0	-90.0
MR07-12	Mac Ridge	DDH	588,048.2	4,600,379.6	2,528.0	115.2	0.0	-90.0
MR07-13	Mac Ridge	DDH	588,258.1	4,600,247.0	2,485.6	123.4	0.0	-90.0
MR07-14	Mac Ridge	DDH	588,237.4	4,600,202.7	2,476.0	121.3	0.0	-90.0
MR07-15	Mac Ridge	DDH	588,210.3	4,600,195.9	2,477.4	119.8	0.0	-90.0
MR07-16	Mac Ridge	DDH	588,210.3	4,600,195.9	2,477.4	160.6	135.0	-60.0
MR07-17	Mac Ridge	DDH	588,029.8	4,600,193.3	2,488.2	121.3	0.0	-90.0
MR07-2	Mac Ridge	DDH	588,205.5	4,600,225.6	2,485.1	121.9	0.0	-90.0
MR07-3	Mac Ridge	DDH	588,233.1	4,600,257.0	2,490.4	121.3	0.0	-90.0
MR07-4	Mac Ridge	DDH	588,210.0	4,600,252.8	2,492.1	121.9	0.0	-90.0
MR07-5	Mac Ridge	DDH	587,824.6	4,600,386.6	2,538.5	121.9	0.0	-90.0
MR07-6	Mac Ridge	DDH	587,824.6	4,600,386.6	2,538.5	136.6	49.0	-60.0
MR07-7	Mac Ridge	DDH	588,047.3	4,600,430.7	2,544.0	121.9	0.0	-90.0
MR07-8	Mac Ridge	DDH	588,018.9	4,600,429.3	2,544.3	98.5	0.0	-90.0
MR07-9	Mac Ridge	DDH	587,986.5	4,600,425.0	2,544.0	121.3	0.0	-90.0
SC-282	Mac Ridge	UNKN	586,499.5	4,600,759.0	2,524.7	64.0	0.0	-90.0
SC-283	Mac Ridge	UNKN	586,558.2	4,600,956.3	2,501.8	89.9	0.0	-90.0
SC-284	Mac Ridge	UNKN	586,536.1	4,600,883.4	2,507.0	91.4	0.0	-90.0
AS-2	North Sammy	UNKN	584,925.3	4,601,115.8	2,433.9	121.9	0.0	-90.0
AS-3	North Sammy	UNKN	584,946.5	4,601,259.3	2,425.8	243.8	0.0	-90.0
AS-4	North Sammy	UNKN	584,975.9	4,601,420.8	2,398.9	243.8	0.0	-90.0
AS-5	North Sammy	UNKN	584,988.8	4,601,614.2	2,326.0	243.8	0.0	-90.0
AS-6	North Sammy	UNKN	585,073.1	4,601,636.2	2,316.8	213.4	0.0	-90.0
AWV16-056	North Sammy	DDH	585,442.5	4,601,968.4	2,292.5	145.0	167.5	-52.1
AWV16-057	North Sammy	DDH	585,442.5	4,601,968.4	2,292.5	174.6	140.9	-74.2
AWV16-058	North Sammy	DDH	585,572.4	4,602,127.2	2,287.9	153.2	124.7	-48.8
AWV16-059	North Sammy	DDH	585,572.4	4,602,127.2	2,287.9	183.4	113.8	-67.4
AWV16-060	North Sammy	DDH	585,465.2	4,602,066.3	2,275.1	161.9	142.9	-44.6
BSMW-1D	North Sammy	WB	585,226.7	4,601,939.9	2,242.5	38.1	0.0	-90.0
BSMW-1S	North Sammy	WB	585,224.0	4,601,936.8	2,241.7	14.3	0.0	-90.0

For personal use only

BSMW-2D	North Sammy	WB	585,813.4	4,602,507.8	2,190.9	35.1	0.0	-90.0
BSMW-2S	North Sammy	WB	585,811.8	4,602,510.9	2,190.9	6.1	0.0	-90.0
BSMW-7D	North Sammy	WB	585,622.0	4,602,028.6	2,289.4	137.2	0.0	-90.0
BSMW-7S	North Sammy	WB	585,591.7	4,602,026.2	2,290.8	117.0	0.0	-90.0
GW03-14	North Sammy	UNKN	585,462.2	4,601,451.5	2,403.0	91.4	0.0	-90.0
GW03-15	North Sammy	UNKN	585,450.6	4,601,935.0	2,296.1	143.9	151.0	-74.0
GW03-16	North Sammy	UNKN	585,389.8	4,601,910.5	2,288.4	121.9	112.0	-55.0
GW03-17	North Sammy	UNKN	585,470.2	4,601,953.4	2,301.8	193.5	222.0	-85.0
GW03-18	North Sammy	RC	585,706.3	4,602,136.4	2,286.9	152.4	210.0	-45.0
GW03-19	North Sammy	RC	585,594.6	4,601,965.2	2,298.8	50.3	0.0	-90.0
GW03-2	North Sammy	UNKN	585,706.3	4,602,136.4	2,286.9	108.2	0.0	-90.0
GW03-20	North Sammy	RC	585,594.6	4,601,965.2	2,298.8	118.9	262.0	-62.0
GW03-21	North Sammy	RC	585,626.6	4,601,949.5	2,299.4	121.9	0.0	-90.0
GW03-22	North Sammy	RC	585,603.2	4,602,031.5	2,292.1	61.0	0.0	-90.0
GW03-23	North Sammy	RC	585,603.2	4,602,031.5	2,292.1	131.1	189.0	-52.0
GW03-26C	North Sammy	DDH	585,638.2	4,602,089.5	2,310.4	182.9	0.0	-90.0
GW03-27C	North Sammy	DDH	585,638.2	4,602,089.5	2,310.4	182.9	210.0	-74.0
GW03-28	North Sammy	RC	585,660.0	4,602,023.2	2,293.6	61.0	0.0	-90.0
GW03-29	North Sammy	RC	585,660.0	4,602,023.2	2,293.6	137.2	199.0	-45.0
GW03-30C	North Sammy	DDH	585,606.8	4,602,072.7	2,309.5	106.7	0.0	-90.0
GW03-31C	North Sammy	DDH	585,606.8	4,602,072.7	2,309.5	169.9	196.0	-64.0
GW03-32	North Sammy	RC	585,666.7	4,602,069.9	2,296.7	137.2	0.0	-90.0
GW03-33	North Sammy	RC	585,666.7	4,602,069.9	2,296.7	121.9	188.0	-45.0
GW03-34	North Sammy	RC	585,611.5	4,602,112.9	2,300.3	169.2	0.0	-90.0
GW03-34A	North Sammy	RC	585,611.5	4,602,112.9	2,300.3	213.4	0.0	-90.0
GW03-35	North Sammy	RC	585,611.5	4,602,112.9	2,300.3	175.3	188.0	-69.0
GW03-36	North Sammy	RC	585,658.5	4,602,150.3	2,287.8	76.2	0.0	-90.0
GW03-37	North Sammy	RC	585,658.5	4,602,150.3	2,287.8	181.4	200.0	-63.0
GW03-38C	North Sammy	DDH	585,450.6	4,601,935.0	2,296.1	182.9	107.0	-85.0
GW03-39	North Sammy	RC	585,584.5	4,602,148.9	2,287.8	222.8	0.0	-90.0
GW03-43	North Sammy	UNKN	585,801.5	4,602,382.0	2,218.6	157.0	0.0	-90.0
GW03-45	North Sammy	UNKN	585,778.2	4,602,364.0	2,225.3	152.4	0.0	-90.0
GW03-46	North Sammy	UNKN	585,778.2	4,602,364.0	2,225.3	178.3	96.0	-70.0
GW03-47	North Sammy	UNKN	585,709.1	4,602,147.5	2,286.9	106.7	198.0	-70.0
GW03-48C	North Sammy	DDH	585,658.5	4,602,150.3	2,287.8	237.0	200.0	-70.0
GW04-100C	North Sammy	DDH	585,611.1	4,602,112.4	2,298.9	229.5	225.0	-72.0
GW04-101C	North Sammy	DDH	585,452.0	4,601,937.7	2,297.0	121.3	227.0	-71.0
GW04-102C	North Sammy	DDH	585,611.1	4,602,112.4	2,298.9	137.2	225.0	-52.0
GW04-104C	North Sammy	DDH	585,451.2	4,601,937.4	2,296.5	109.1	227.0	-54.0
GW04-105C	North Sammy	DDH	585,777.1	4,602,364.5	2,225.0	158.2	180.0	-70.0
GW04-107C	North Sammy	DDH	585,802.1	4,602,383.5	2,218.0	167.6	233.0	-87.0
GW04-109C	North Sammy	DDH	585,802.1	4,602,383.5	2,218.0	174.0	233.0	-80.0
GW04-111C	North Sammy	DDH	585,475.0	4,601,953.0	2,304.0	210.6	270.0	-85.0
GW04-114C	North Sammy	DDH	585,475.0	4,601,953.0	2,304.0	213.4	0.0	-90.0
GW04-116C	North Sammy	DDH	585,475.0	4,601,953.0	2,304.0	230.1	258.0	-80.0
GW04-118C	North Sammy	DDH	585,475.0	4,601,953.0	2,304.0	160.6	115.0	-72.0
GW04-119C	North Sammy	DDH	585,828.0	4,602,216.9	2,288.6	88.4	0.0	-90.0
GW04-120C	North Sammy	DDH	585,475.0	4,601,953.0	2,304.0	178.3	100.0	-75.0
GW04-121C	North Sammy	DDH	585,834.5	4,602,211.8	2,289.5	81.7	135.0	-60.0
GW04-122	North Sammy	RC	585,663.6	4,602,139.2	2,287.8	98.5	0.0	-90.0
GW04-123C	North Sammy	DDH	585,567.4	4,602,120.5	2,287.9	170.1	135.0	-70.0
GW04-124	North Sammy	RC	585,701.9	4,602,135.2	2,286.9	166.7	50.0	-54.0
GW04-125C	North Sammy	DDH	585,475.0	4,601,953.0	2,303.6	213.4	95.0	-85.0
GW04-126C	North Sammy	DDH	585,566.9	4,602,120.9	2,287.8	224.3	0.0	-90.0
GW04-127	North Sammy	RC	585,725.5	4,602,227.7	2,281.8	75.3	0.0	-90.0
GW04-128	North Sammy	RC	585,664.2	4,602,067.4	2,297.0	93.6	0.0	-90.0
GW04-129	North Sammy	RC	585,686.2	4,602,057.4	2,289.1	105.8	190.0	-55.0
GW04-130C	North Sammy	DDH	585,509.1	4,601,991.0	2,302.3	198.1	0.0	-90.0
GW04-133	North Sammy	RC	585,584.8	4,602,147.1	2,286.5	210.3	145.0	-85.0
GW04-134C	North Sammy	DDH	585,472.5	4,601,998.8	2,291.5	210.6	0.0	-90.0
GW04-136C	North Sammy	DDH	585,438.2	4,601,960.2	2,292.2	230.7	0.0	-90.0
GW04-138	North Sammy	RC	585,238.4	4,601,569.9	2,285.6	80.2	0.0	-90.0

For personal use only

GW04-139C	North Sammy	DDH	585,713.8	4,602,215.2	2,281.1	152.1	225.0	-45.0
GW04-140C	North Sammy	DDH	585,733.9	4,602,240.4	2,279.8	228.6	0.0	-90.0
GW04-141C	North Sammy	DDH	585,704.5	4,602,177.0	2,285.3	88.1	225.0	-65.0
GW04-142C	North Sammy	DDH	585,747.6	4,602,140.5	2,287.1	81.4	225.0	-60.0
GW04-154C	North Sammy	DDH	585,285.3	4,601,759.1	2,291.6	200.6	0.0	-90.0
GW04-158C	North Sammy	DDH	585,285.3	4,601,759.1	2,291.6	274.3	73.0	-70.0
GW04-159C	North Sammy	DDH	586,126.3	4,601,400.1	2,292.0	121.9	255.0	-68.0
GW04-160C	North Sammy	DDH	585,765.8	4,602,433.0	2,216.2	163.1	183.0	-80.0
GW04-161C	North Sammy	DDH	585,801.4	4,602,404.4	2,214.7	141.6	180.0	-73.0
GW04-162C	North Sammy	DDH	585,765.8	4,602,432.7	2,216.2	137.5	183.0	-70.0
GW04-163C	North Sammy	DDH	585,801.4	4,602,404.4	2,214.7	152.4	180.0	-80.0
GW04-49C	North Sammy	DDH	585,706.9	4,602,137.0	2,287.0	137.2	220.0	-47.0
GW04-50C	North Sammy	DDH	585,706.3	4,602,136.3	2,286.9	152.4	220.0	-57.0
GW04-51C	North Sammy	DDH	585,706.9	4,602,137.0	2,286.9	216.1	0.0	-90.0
GW04-53C	North Sammy	DDH	585,594.3	4,601,956.9	2,296.3	106.7	260.0	-82.0
GW04-54C	North Sammy	DDH	585,594.8	4,601,956.1	2,296.4	137.2	335.0	-75.0
GW04-56C	North Sammy	DDH	585,594.3	4,601,956.9	2,296.3	109.7	0.0	-84.0
GW04-57C	North Sammy	DDH	585,652.1	4,602,150.4	2,288.2	121.9	200.0	-45.0
GW04-58C	North Sammy	DDH	585,652.3	4,602,151.1	2,288.2	166.7	200.0	-55.0
GW04-60C	North Sammy	DDH	585,652.4	4,602,151.4	2,288.2	204.8	200.0	-63.0
GW04-62C	North Sammy	DDH	585,653.1	4,602,152.6	2,288.2	215.2	235.0	-70.0
GW04-63C	North Sammy	DDH	585,652.1	4,602,150.5	2,288.0	198.4	235.0	-75.0
GW04-65C	North Sammy	DDH	585,652.1	4,602,150.5	2,288.0	240.2	257.0	-72.0
GW04-66C	North Sammy	DDH	585,652.1	4,602,150.5	2,288.0	264.3	269.0	-72.0
GW04-68C	North Sammy	DDH	585,655.9	4,602,154.1	2,288.0	45.7	335.0	-50.0
GW04-73C	North Sammy	DDH	585,635.7	4,602,086.9	2,310.3	106.7	210.0	-58.0
GW04-75C	North Sammy	DDH	585,635.4	4,602,086.3	2,310.3	106.7	210.0	-45.0
GW04-77C	North Sammy	DDH	585,610.9	4,602,068.1	2,310.2	91.4	160.0	-60.0
GW04-79C	North Sammy	DDH	585,611.0	4,602,067.6	2,310.2	96.0	160.0	-45.0
GW04-81C	North Sammy	DDH	585,611.2	4,602,067.8	2,310.1	145.4	318.0	-77.0
GW04-82C	North Sammy	DDH	585,600.0	4,602,031.3	2,292.1	152.4	199.0	-59.0
GW04-83C	North Sammy	DDH	585,585.1	4,602,147.5	2,286.0	260.6	0.0	-90.0
GW04-84C	North Sammy	DDH	585,706.9	4,602,137.0	2,287.0	138.7	220.0	-48.0
GW04-85C	North Sammy	DDH	585,389.0	4,601,909.7	2,288.8	122.4	180.0	-70.0
GW04-86C	North Sammy	DDH	585,585.1	4,602,147.5	2,286.0	315.6	331.0	-86.0
GW04-87C	North Sammy	DDH	585,389.9	4,601,909.6	2,288.9	171.0	90.0	-57.0
GW04-88C	North Sammy	DDH	585,585.1	4,602,147.5	2,286.0	155.4	160.0	-60.0
GW04-89C	North Sammy	DDH	585,451.1	4,601,937.6	2,296.4	202.7	0.0	-90.0
GW04-90C	North Sammy	DDH	585,585.1	4,602,147.5	2,286.0	190.5	160.0	-60.0
GW04-91C	North Sammy	DDH	585,452.0	4,601,937.7	2,296.5	147.8	100.0	-52.0
GW04-92C	North Sammy	DDH	585,664.5	4,602,068.0	2,296.7	152.4	225.0	-70.0
GW04-93C	North Sammy	DDH	585,452.0	4,601,937.7	2,297.0	138.4	115.0	-45.0
GW04-94C	North Sammy	DDH	585,665.3	4,602,068.3	2,296.8	106.7	0.0	-90.0
GW04-95C	North Sammy	DDH	585,664.2	4,602,067.4	2,296.7	118.9	225.0	-46.0
GW04-96C	North Sammy	DDH	585,452.0	4,601,937.7	2,297.0	139.0	162.0	-64.0
GW04-97C	North Sammy	DDH	585,611.1	4,602,112.4	2,298.9	224.9	225.0	-80.0
GW04-98C	North Sammy	DDH	585,452.0	4,601,937.7	2,297.0	152.1	162.0	-54.0
GW04-99C	North Sammy	DDH	585,452.0	4,601,937.7	2,297.0	151.5	162.0	-45.0
GW05-164C	North Sammy	DDH	585,478.9	4,602,248.0	2,241.5	459.6	226.9	-89.1
GW05-165C	North Sammy	DDH	585,485.6	4,602,258.7	2,241.7	417.0	148.9	-89.4
GW05-166	North Sammy	RC	585,697.7	4,602,430.7	2,219.1	99.1	180.0	-52.0
GW05-167	North Sammy	RC	585,909.2	4,602,390.3	2,220.1	45.7	0.0	-90.0
GW05-168	North Sammy	RC	585,904.7	4,602,391.1	2,220.4	47.2	0.0	-90.0
GW05-169	North Sammy	RC	585,900.2	4,602,391.9	2,220.8	45.7	98.0	-68.0
GW05-170	North Sammy	RC	585,900.2	4,602,391.9	2,220.8	45.7	0.0	-90.0
GW05-171	North Sammy	RC	585,905.1	4,602,373.1	2,225.8	121.9	0.0	-90.0
GW05-172	North Sammy	RC	585,900.6	4,602,373.6	2,226.0	45.7	0.0	-90.0
GW05-173	North Sammy	RC	585,896.0	4,602,374.1	2,226.1	45.7	0.0	-90.0
GW05-174	North Sammy	RC	585,900.2	4,602,391.9	2,220.8	45.7	70.0	-70.0
GW05-175	North Sammy	RC	585,896.0	4,602,374.1	2,226.1	45.7	98.0	-45.0
GW05-176	North Sammy	RC	585,896.0	4,602,374.1	2,226.1	45.7	70.0	-70.0
GW05-177	North Sammy	RC	585,896.0	4,602,374.1	2,226.1	45.7	128.0	-72.0

For personal use only

GW05-178	North Sammy	RC	585,698.2	4,602,430.6	2,218.7	99.1	180.0	-70.0
GW05-179	North Sammy	RC	585,698.2	4,602,430.6	2,218.7	114.3	225.0	-60.0
GW05-180	North Sammy	RC	585,698.2	4,602,430.6	2,218.7	106.7	225.0	-70.0
GW05-181	North Sammy	RC	585,800.9	4,602,404.8	2,214.6	182.9	66.5	-89.4
GW05-183	North Sammy	RC	585,796.6	4,602,404.5	2,214.8	182.9	227.3	-89.9
GW05-184	North Sammy	RC	585,791.8	4,602,404.5	2,214.9	182.9	102.0	-89.0
GW05-185	North Sammy	RC	585,783.9	4,602,431.6	2,215.8	243.8	174.2	-89.5
GW05-186	North Sammy	RC	585,777.8	4,602,431.5	2,215.9	243.8	0.0	-90.0
GW05-188C	North Sammy	DDH	585,514.5	4,602,214.9	2,257.8	380.1	190.0	-89.3
GW05-195	North Sammy	RC	585,596.2	4,602,182.7	2,282.5	281.9	182.4	-85.2
GW05-204	North Sammy	RC	585,477.5	4,602,249.4	2,242.6	329.2	187.2	-76.0
GW06-252C	North Sammy	DDH	585,661.5	4,602,161.5	2,287.1	106.7	0.0	-90.0
GW06-253C	North Sammy	DDH	585,630.8	4,602,178.5	2,289.5	114.3	0.0	-90.0
GW06-254C	North Sammy	DDH	585,682.4	4,602,187.2	2,285.7	114.3	0.0	-90.0
GW06-255C	North Sammy	DDH	585,631.9	4,602,241.8	2,268.8	145.7	0.0	-90.0
GW06-256C	North Sammy	DDH	585,732.1	4,602,242.6	2,278.7	76.0	0.0	-90.0
GW06-257C	North Sammy	DDH	585,289.6	4,601,250.8	2,354.5	1,132.6	113.6	-75.1
GW06-258C	North Sammy	DDH	585,727.7	4,602,243.3	2,278.3	75.0	0.0	-90.0
GW06-259	North Sammy	RC	585,392.5	4,601,559.6	2,319.0	152.4	344.3	-88.9
GW06-260	North Sammy	RC	585,361.5	4,601,559.9	2,319.0	152.4	64.7	-88.8
GW06-261	North Sammy	RC	585,330.4	4,601,564.0	2,318.7	182.9	281.4	-89.4
GW06-262C	North Sammy	DDH	585,755.5	4,601,760.6	2,437.9	1,221.0	93.7	-85.5
GW06-262CW	North Sammy	DDH	585,755.5	4,601,760.6	2,437.9	1,070.8	93.7	-85.5
GW06-272C	North Sammy	DDH	585,289.6	4,601,250.8	2,354.5	1,166.8	3.8	-89.7
MW-1	North Sammy	WB	585,400.2	4,601,939.2	2,282.0	115.8	0.0	-90.0
MW-2	North Sammy	WB	585,236.2	4,601,582.2	2,287.3	97.5	0.0	-90.0
MW-3	North Sammy	WB	585,479.5	4,601,953.0	2,302.5	103.6	0.0	-90.0
MW-4	North Sammy	WB	585,365.0	4,601,559.4	2,319.0	91.4	0.0	-90.0
MW-6	North Sammy	WB	585,158.7	4,601,106.7	2,360.0	102.1	0.0	-90.0
N88-1	North Sammy	UNKN	585,457.9	4,601,595.1	2,359.2	61.0	0.0	-90.0
N88-2	North Sammy	UNKN	585,456.3	4,601,585.9	2,359.2	61.0	0.0	-90.0
N88-3	North Sammy	UNKN	585,453.3	4,601,577.7	2,359.2	61.0	0.0	-90.0
NAX-1	North Sammy	UNKN	585,494.3	4,601,736.5	2,368.3	30.5	0.0	-90.0
NAX-2	North Sammy	UNKN	585,488.5	4,601,722.7	2,368.3	30.5	0.0	-90.0
NAX-3	North Sammy	UNKN	585,482.6	4,601,708.9	2,368.3	30.5	0.0	-90.0
NAX-4	North Sammy	UNKN	585,476.1	4,601,694.8	2,368.3	30.5	0.0	-90.0
NR-1	North Sammy	UNKN	585,972.5	4,602,806.9	2,270.4	152.4	0.0	-90.0
NR-2	North Sammy	UNKN	585,875.5	4,602,698.0	2,247.0	137.2	150.0	-60.0
NR-3	North Sammy	UNKN	585,926.7	4,602,733.1	2,257.5	106.7	120.0	-60.0
NR-4	North Sammy	UNKN	585,876.9	4,602,700.8	2,247.3	138.7	120.0	-60.0
NR-5	North Sammy	UNKN	586,082.7	4,602,936.5	2,276.0	152.4	0.0	-90.0
OB-1	North Sammy	WB	585,369.1	4,601,555.5	2,318.3	76.2	0.0	-90.0
OB-2	North Sammy	WB	585,395.7	4,601,666.8	2,304.6	76.2	0.0	-90.0
OB-3	North Sammy	WB	585,387.2	4,601,839.4	2,304.1	76.2	0.0	-90.0
OB-4	North Sammy	WB	585,615.0	4,601,987.0	2,304.2	76.2	0.0	-90.0
OB-5	North Sammy	WB	585,637.8	4,602,079.9	2,308.5	90.8	0.0	-90.0
OB-5P	North Sammy	WB	585,637.8	4,602,079.9	2,308.5	182.9	0.0	-90.0
PX-20	North Sammy	UNKN	585,590.7	4,601,992.7	2,318.3	24.4	0.0	-90.0
PX-21	North Sammy	UNKN	585,605.9	4,601,995.5	2,318.3	24.4	0.0	-90.0
PX-22	North Sammy	UNKN	585,592.7	4,602,001.1	2,318.2	30.5	0.0	-90.0
PX-23	North Sammy	UNKN	585,580.4	4,602,008.5	2,317.8	45.7	0.0	-90.0
PX-24	North Sammy	UNKN	585,602.3	4,602,010.3	2,318.1	45.7	0.0	-90.0
PX-25	North Sammy	UNKN	585,593.2	4,602,024.8	2,317.8	61.0	0.0	-90.0
PX-26	North Sammy	UNKN	585,390.6	4,601,802.0	2,318.3	36.6	0.0	-90.0
PX-27	North Sammy	UNKN	585,393.0	4,601,814.6	2,318.5	61.0	0.0	-90.0
PX-28	North Sammy	UNKN	585,405.9	4,601,817.5	2,309.0	45.7	0.0	-90.0
PX-29	North Sammy	UNKN	585,605.2	4,602,019.0	2,299.7	24.4	0.0	-90.0
PX-30	North Sammy	UNKN	585,603.2	4,602,031.5	2,299.7	24.4	0.0	-90.0
PX-31	North Sammy	UNKN	585,577.2	4,602,032.6	2,299.7	24.4	0.0	-90.0
PX-32	North Sammy	UNKN	585,591.1	4,602,025.5	2,299.7	24.4	0.0	-90.0
PX-33	North Sammy	UNKN	585,556.0	4,602,029.2	2,299.7	24.4	0.0	-90.0
PX-34	North Sammy	UNKN	585,606.6	4,601,950.5	2,299.7	36.6	0.0	-90.0

For personal use only

PX-35	North Sammy	UNKN	585,684.7	4,602,021.9	2,299.7	36.6	0.0	-90.0
PX-36	North Sammy	UNKN	585,673.6	4,601,990.6	2,299.7	30.5	0.0	-90.0
PX-37	North Sammy	UNKN	585,695.5	4,602,010.8	2,299.7	30.5	0.0	-90.0
PX-38	North Sammy	UNKN	585,717.5	4,602,031.5	2,299.7	30.5	0.0	-90.0
PX-39	North Sammy	UNKN	585,716.9	4,602,010.5	2,299.7	24.4	0.0	-90.0
PX-40	North Sammy	UNKN	585,727.7	4,602,020.7	2,299.7	18.3	0.0	-90.0
PX-41	North Sammy	UNKN	585,706.6	4,602,042.6	2,299.7	30.5	0.0	-90.0
PX-42	North Sammy	UNKN	585,739.1	4,602,031.6	2,299.7	18.3	0.0	-90.0
PX-43	North Sammy	UNKN	585,739.5	4,602,046.2	2,299.7	18.3	0.0	-90.0
PX-44	North Sammy	UNKN	585,685.2	4,602,045.3	2,299.7	36.6	0.0	-90.0
PX-45	North Sammy	UNKN	585,393.3	4,601,626.1	2,308.9	54.9	0.0	-90.0
PX-46	North Sammy	UNKN	585,423.7	4,601,614.4	2,308.9	54.9	0.0	-90.0
PX-47	North Sammy	UNKN	585,390.5	4,601,598.6	2,308.9	36.6	0.0	-90.0
PX-48	North Sammy	UNKN	585,387.8	4,601,611.8	2,308.9	54.9	0.0	-90.0
PX-49	North Sammy	UNKN	585,372.3	4,601,613.3	2,308.9	54.9	0.0	-90.0
PX-5	North Sammy	UNKN	585,380.6	4,601,710.4	2,331.6	13.7	0.0	-90.0
PX-50	North Sammy	UNKN	585,356.3	4,601,614.8	2,308.9	54.9	0.0	-90.0
PX-51	North Sammy	UNKN	585,325.0	4,601,631.2	2,308.9	54.9	0.0	-90.0
PX-52	North Sammy	UNKN	585,325.1	4,601,616.5	2,308.9	54.9	0.0	-90.0
PX-53	North Sammy	UNKN	585,456.6	4,601,813.6	2,295.1	48.8	0.0	-90.0
PX-54	North Sammy	UNKN	585,439.8	4,601,819.3	2,295.1	45.7	0.0	-90.0
PX-55	North Sammy	UNKN	585,437.9	4,601,834.6	2,295.1	54.9	0.0	-90.0
PX-56	North Sammy	UNKN	585,467.6	4,601,824.4	2,295.1	54.9	0.0	-90.0
PX-57	North Sammy	UNKN	585,477.8	4,601,868.3	2,294.9	48.8	0.0	-90.0
PX-58	North Sammy	UNKN	585,497.9	4,601,811.0	2,295.0	48.8	0.0	-90.0
PX-59	North Sammy	UNKN	585,508.3	4,601,821.2	2,295.0	48.8	0.0	-90.0
PX-6	North Sammy	UNKN	585,374.6	4,601,715.0	2,331.5	18.3	0.0	-90.0
PX-60	North Sammy	UNKN	585,521.4	4,601,835.1	2,295.0	30.5	0.0	-90.0
PX-61	North Sammy	UNKN	585,511.7	4,601,868.4	2,294.9	48.8	0.0	-90.0
PX-62	North Sammy	UNKN	585,537.3	4,601,856.4	2,295.1	48.8	0.0	-90.0
PX-63	North Sammy	UNKN	585,548.0	4,601,837.6	2,295.1	24.4	0.0	-90.0
PX-64	North Sammy	UNKN	585,552.5	4,601,855.7	2,295.1	30.5	0.0	-90.0
PX-65	North Sammy	UNKN	585,562.7	4,601,856.0	2,294.9	30.5	0.0	-90.0
PX-66	North Sammy	UNKN	585,744.5	4,602,139.4	2,295.0	30.5	0.0	-90.0
PX-67	North Sammy	UNKN	585,754.1	4,602,129.3	2,294.8	30.5	0.0	-90.0
PX-68	North Sammy	UNKN	585,646.6	4,602,140.2	2,294.7	30.5	0.0	-90.0
PX-69	North Sammy	UNKN	585,658.5	4,602,150.2	2,294.9	30.5	0.0	-90.0
PX-70	North Sammy	UNKN	585,649.1	4,602,034.0	2,295.1	30.5	0.0	-90.0
PX-71	North Sammy	UNKN	585,664.5	4,602,036.0	2,294.8	24.4	0.0	-90.0
PX-72	North Sammy	UNKN	585,712.7	4,602,091.5	2,295.2	45.7	0.0	-90.0
PX-73	North Sammy	UNKN	585,693.5	4,602,143.7	2,295.9	45.7	0.0	-90.0
SC-1	North Sammy	UNKN	585,446.9	4,601,596.7	2,383.0	134.1	0.0	-90.0
SC-1001	North Sammy	UNKN	585,480.2	4,601,872.9	2,322.3	70.1	0.0	-90.0
SC-112	North Sammy	UNKN	585,554.4	4,601,626.5	2,423.2	91.4	0.0	-90.0
SC-1142C	North Sammy	UNKN	585,456.4	4,602,035.1	2,273.5	234.7	11.0	-89.0
SC-1143C	North Sammy	UNKN	585,601.1	4,602,142.2	2,288.4	250.2	273.0	-90.0
SC-1162C	North Sammy	UNKN	585,464.7	4,602,038.5	2,274.4	178.9	178.0	-41.0
SC-118	North Sammy	UNKN	585,542.3	4,601,500.5	2,434.3	91.4	0.0	-90.0
SC-123	North Sammy	UNKN	585,339.6	4,600,688.3	2,476.4	121.9	0.0	-90.0
SC-124	North Sammy	UNKN	585,339.9	4,600,848.9	2,458.0	121.9	0.0	-90.0
SC-125	North Sammy	UNKN	585,409.4	4,601,201.9	2,415.0	97.5	0.0	-90.0
SC-1252	North Sammy	UNKN	585,517.3	4,601,836.0	2,263.7	195.1	0.0	-90.0
SC-1253	North Sammy	UNKN	585,517.3	4,601,836.0	2,263.7	103.6	120.0	-60.0
SC-126	North Sammy	UNKN	585,437.3	4,601,383.8	2,395.0	121.9	0.0	-90.0
SC-1268	North Sammy	UNKN	585,915.0	4,602,405.5	2,211.5	182.9	0.0	-90.0
SC-1269	North Sammy	UNKN	585,801.5	4,602,382.0	2,214.8	182.9	0.0	-90.0
SC-127	North Sammy	UNKN	585,437.6	4,601,446.8	2,390.7	121.9	0.0	-90.0
SC-1270	North Sammy	UNKN	585,769.1	4,602,376.2	2,214.8	182.9	0.0	-90.0
SC-1271	North Sammy	UNKN	585,726.0	4,602,407.1	2,213.9	243.8	0.0	-90.0
SC-1272	North Sammy	UNKN	585,752.2	4,602,402.5	2,213.8	207.3	0.0	-90.0
SC-1273	North Sammy	UNKN	585,724.9	4,602,231.1	2,277.3	182.9	0.0	-90.0
SC-1274	North Sammy	UNKN	585,834.6	4,602,207.3	2,288.2	181.4	0.0	-90.0

For personal use only

For personal use only

SC-128	North Sammy	UNKN	585,714.7	4,602,216.0	2,280.8	76.2	0.0	-90.0
SC-129	North Sammy	UNKN	585,667.6	4,602,181.8	2,288.6	91.4	0.0	-90.0
SC-1343	North Sammy	UNKN	585,641.1	4,602,101.0	2,307.3	167.6	0.0	-90.0
SC-1344	North Sammy	UNKN	585,696.6	4,602,155.5	2,282.9	45.7	0.0	-90.0
SC-1345	North Sammy	UNKN	585,633.2	4,602,093.4	2,308.2	167.6	0.0	-90.0
SC-1346	North Sammy	UNKN	585,708.5	4,602,156.1	2,282.7	45.7	0.0	-90.0
SC-1347	North Sammy	UNKN	585,619.3	4,602,085.4	2,308.3	167.6	0.0	-90.0
SC-1348	North Sammy	UNKN	585,654.5	4,602,142.6	2,286.4	182.9	0.0	-90.0
SC-1349	North Sammy	UNKN	585,606.8	4,602,072.7	2,307.5	167.6	0.0	-90.0
SC-1350	North Sammy	UNKN	585,656.8	4,602,122.7	2,290.3	152.4	0.0	-90.0
SC-1351	North Sammy	UNKN	585,636.9	4,602,057.3	2,304.1	152.4	0.0	-90.0
SC-1352	North Sammy	UNKN	585,666.7	4,602,196.1	2,285.5	213.4	0.0	-90.0
SC-1353	North Sammy	UNKN	585,628.0	4,602,070.5	2,308.6	152.4	0.0	-90.0
SC-1360	North Sammy	UNKN	585,601.6	4,602,148.4	2,288.2	152.4	133.0	-54.0
SC-1361	North Sammy	UNKN	585,610.1	4,602,072.3	2,307.6	106.7	105.0	-64.0
SC-1362	North Sammy	UNKN	585,641.3	4,602,044.9	2,294.9	167.6	0.0	-90.0
SC-1363	North Sammy	UNKN	585,608.1	4,602,070.6	2,307.5	106.7	0.0	-90.0
SC-1364	North Sammy	UNKN	585,660.9	4,602,048.2	2,295.2	121.9	0.0	-90.0
SC-1365	North Sammy	UNKN	585,557.3	4,601,970.6	2,318.2	152.4	0.0	-90.0
SC-1366	North Sammy	UNKN	585,470.6	4,601,931.3	2,295.4	167.6	0.0	-90.0
SC-1367	North Sammy	UNKN	585,530.8	4,601,895.1	2,286.1	91.4	0.0	-90.0
SC-1368	North Sammy	UNKN	585,463.6	4,601,899.2	2,285.8	121.9	0.0	-90.0
SC-1369	North Sammy	UNKN	585,571.8	4,601,970.8	2,318.0	137.2	0.0	-90.0
SC-1370	North Sammy	UNKN	585,667.6	4,602,057.3	2,295.0	152.4	0.0	-90.0
SC-1371	North Sammy	UNKN	585,561.6	4,601,927.8	2,309.0	137.2	225.0	-50.0
SC-1372	North Sammy	UNKN	585,661.8	4,602,072.3	2,295.0	137.2	0.0	-90.0
SC-1373	North Sammy	UNKN	585,567.3	4,601,908.0	2,308.8	137.2	225.0	-50.0
SC-1374	North Sammy	UNKN	585,656.8	4,602,104.4	2,295.0	152.4	0.0	-90.0
SC-1375	North Sammy	UNKN	585,494.0	4,601,927.3	2,296.5	167.6	0.0	-90.0
SC-1376	North Sammy	UNKN	585,477.9	4,601,980.4	2,294.8	198.1	0.0	-90.0
SC-1377	North Sammy	UNKN	585,418.4	4,601,686.6	2,313.2	121.9	180.0	-64.0
SC-1378	North Sammy	UNKN	585,457.5	4,601,880.5	2,281.2	121.9	0.0	-90.0
SC-1379	North Sammy	UNKN	585,460.9	4,601,868.5	2,281.1	91.4	0.0	-90.0
SC-1380	North Sammy	UNKN	585,468.0	4,601,969.9	2,293.9	198.1	0.0	-90.0
SC-1385	North Sammy	UNKN	585,433.4	4,601,680.1	2,313.4	121.9	180.0	-55.0
SC-1386	North Sammy	UNKN	585,526.6	4,601,903.1	2,286.5	121.9	0.0	-90.0
SC-1387	North Sammy	UNKN	585,406.0	4,601,687.6	2,313.2	59.4	180.0	-43.0
SC-1389	North Sammy	UNKN	585,328.9	4,601,691.3	2,312.1	121.9	180.0	-65.0
SC-139	North Sammy	UNKN	585,540.5	4,601,439.3	2,439.3	91.4	0.0	-90.0
SC-1390	North Sammy	UNKN	585,636.2	4,602,114.1	2,303.0	182.9	0.0	-90.0
SC-1391	North Sammy	UNKN	585,344.4	4,601,713.2	2,321.1	152.4	180.0	-69.0
SC-1392	North Sammy	UNKN	585,456.6	4,601,958.9	2,294.1	198.1	0.0	-90.0
SC-1393	North Sammy	UNKN	585,406.1	4,601,687.6	2,313.2	121.9	180.0	-54.0
SC-1394	North Sammy	UNKN	585,481.0	4,601,927.9	2,296.0	167.6	0.0	-90.0
SC-1395	North Sammy	UNKN	585,510.8	4,601,904.2	2,286.7	121.9	225.0	-53.0
SC-1400	North Sammy	UNKN	585,458.4	4,601,860.7	2,280.8	91.4	0.0	-90.0
SC-1401	North Sammy	UNKN	585,418.6	4,601,686.5	2,313.1	121.9	180.0	-73.0
SC-1404	North Sammy	UNKN	585,561.3	4,601,929.7	2,308.9	137.2	225.0	-72.0
SC-1405	North Sammy	UNKN	585,562.8	4,601,928.7	2,309.0	137.2	225.0	-60.0
SC-1407	North Sammy	UNKN	585,568.1	4,601,906.9	2,308.8	137.2	225.0	-60.0
SC-1409	North Sammy	UNKN	585,568.8	4,601,906.3	2,309.0	137.2	0.0	-90.0
SC-141	North Sammy	UNKN	585,494.8	4,601,355.6	2,424.5	91.4	0.0	-90.0
SC-1410C	North Sammy	UNKN	585,395.8	4,601,905.6	2,286.1	742.5	0.0	-90.0
SC-1412	North Sammy	UNKN	585,616.9	4,602,100.4	2,302.8	198.1	0.0	-90.0
SC-1413	North Sammy	UNKN	585,562.5	4,601,930.8	2,308.9	152.4	0.0	-90.0
SC-1414	North Sammy	UNKN	585,570.4	4,602,056.2	2,304.1	182.9	0.0	-90.0
SC-1415	North Sammy	UNKN	585,514.9	4,601,909.2	2,286.6	121.9	225.0	-85.0
SC-1416	North Sammy	UNKN	585,598.4	4,602,083.4	2,303.7	182.9	0.0	-90.0
SC-1417	North Sammy	UNKN	585,514.6	4,601,908.8	2,286.6	121.9	225.0	-67.0
SC-1418	North Sammy	UNKN	585,525.2	4,601,901.3	2,286.4	121.9	225.0	-85.0
SC-1423	North Sammy	UNKN	585,524.1	4,601,900.6	2,286.3	121.9	225.0	-67.0
SC-1424	North Sammy	UNKN	585,523.8	4,601,900.1	2,286.5	121.9	225.0	-53.0

SC-1425	North Sammy	UNKN	585,529.3	4,601,892.8	2,285.9	106.7	225.0	-70.0
SC-1428	North Sammy	UNKN	585,606.9	4,602,126.4	2,295.2	192.0	0.0	-90.0
SC-1429	North Sammy	UNKN	585,457.6	4,601,979.6	2,291.2	243.8	0.0	-90.0
SC-143	North Sammy	UNKN	585,488.5	4,601,426.5	2,416.2	91.4	0.0	-90.0
SC-1430C	North Sammy	UNKN	584,856.4	4,602,337.1	2,285.4	864.7	0.0	-90.0
SC-1431	North Sammy	UNKN	585,451.0	4,601,965.9	2,292.6	243.8	0.0	-90.0
SC-1432	North Sammy	UNKN	585,496.3	4,601,984.4	2,290.7	240.8	0.0	-90.0
SC-1433	North Sammy	UNKN	585,479.6	4,601,943.6	2,302.4	152.4	180.0	-54.0
SC-1435	North Sammy	UNKN	585,344.9	4,601,710.8	2,320.9	137.2	180.0	-76.0
SC-1437	North Sammy	UNKN	585,370.2	4,601,728.3	2,329.7	152.4	180.0	-39.0
SC-1438	North Sammy	UNKN	585,561.8	4,602,085.0	2,295.3	259.1	0.0	-90.0
SC-1439	North Sammy	UNKN	585,461.7	4,601,727.7	2,331.7	137.2	0.0	-90.0
SC-1441	North Sammy	UNKN	585,461.7	4,601,737.4	2,331.3	137.2	0.0	-90.0
SC-1443	North Sammy	UNKN	585,352.0	4,601,709.8	2,321.4	137.2	180.0	-53.0
SC-1445	North Sammy	UNKN	585,351.9	4,601,709.6	2,321.3	137.2	180.0	-62.0
SC-1447	North Sammy	UNKN	585,405.7	4,601,687.1	2,313.6	121.9	180.0	-64.0
SC-145	North Sammy	UNKN	585,486.3	4,601,489.5	2,410.7	91.4	0.0	-90.0
SC-1450	North Sammy	UNKN	585,128.0	4,601,199.2	2,350.9	182.9	0.0	-90.0
SC-1451	North Sammy	UNKN	585,272.5	4,601,309.7	2,331.9	182.9	0.0	-90.0
SC-1452	North Sammy	UNKN	585,282.6	4,601,396.0	2,323.4	182.9	0.0	-90.0
SC-147	North Sammy	UNKN	585,484.7	4,601,549.2	2,404.7	91.4	0.0	-90.0
SC-1476	North Sammy	UNKN	585,588.8	4,602,114.4	2,294.3	228.6	0.0	-90.0
SC-1477	North Sammy	UNKN	585,576.2	4,602,143.5	2,286.4	243.8	0.0	-90.0
SC-1478	North Sammy	UNKN	585,593.1	4,602,136.4	2,287.2	243.8	0.0	-90.0
SC-1479	North Sammy	UNKN	585,588.0	4,602,147.1	2,287.0	243.8	0.0	-90.0
SC-148	North Sammy	UNKN	585,829.5	4,602,085.9	2,336.9	36.6	0.0	-90.0
SC-1480	North Sammy	UNKN	585,602.6	4,602,123.6	2,294.2	213.4	0.0	-90.0
SC-1482	North Sammy	UNKN	585,667.0	4,602,087.4	2,295.1	152.4	0.0	-90.0
SC-1484	North Sammy	UNKN	585,666.1	4,602,067.9	2,295.1	76.2	140.0	-60.0
SC-1485	North Sammy	UNKN	585,611.5	4,602,112.9	2,298.0	198.1	0.0	-90.0
SC-1486	North Sammy	UNKN	585,638.3	4,602,097.4	2,307.1	173.7	0.0	-90.0
SC-1487	North Sammy	UNKN	585,641.8	4,602,084.0	2,308.5	152.4	0.0	-90.0
SC-1488	North Sammy	UNKN	585,629.6	4,602,086.9	2,308.6	167.6	0.0	-90.0
SC-148A	North Sammy	UNKN	585,822.5	4,602,081.9	2,336.8	18.3	0.0	-90.0
SC-1491	North Sammy	UNKN	585,589.4	4,602,136.1	2,287.2	225.6	0.0	-90.0
SC-1492	North Sammy	UNKN	585,594.1	4,602,139.0	2,287.3	225.6	0.0	-90.0
SC-1493	North Sammy	UNKN	585,603.6	4,602,121.2	2,294.3	213.4	0.0	-90.0
SC-1494	North Sammy	UNKN	585,616.7	4,602,118.7	2,297.5	213.4	0.0	-90.0
SC-1495	North Sammy	UNKN	585,607.4	4,602,113.4	2,297.8	213.4	0.0	-90.0
SC-1496	North Sammy	UNKN	585,582.0	4,602,145.4	2,286.7	243.8	0.0	-90.0
SC-1497	North Sammy	UNKN	585,603.9	4,602,107.7	2,298.1	219.5	0.0	-90.0
SC-150	North Sammy	UNKN	585,848.7	4,602,147.2	2,313.5	42.7	0.0	-90.0
SC-1501	North Sammy	UNKN	585,463.9	4,601,930.7	2,294.0	167.6	0.0	-90.0
SC-1503	North Sammy	UNKN	585,584.9	4,602,135.1	2,286.7	231.6	0.0	-90.0
SC-1504	North Sammy	UNKN	585,466.8	4,601,912.9	2,285.3	152.4	0.0	-90.0
SC-1505	North Sammy	UNKN	585,469.4	4,601,945.9	2,301.9	182.9	0.0	-90.0
SC-1506	North Sammy	UNKN	585,594.6	4,602,147.3	2,287.4	237.7	0.0	-90.0
SC-151	North Sammy	RC	585,817.3	4,602,142.4	2,312.5	91.4	0.0	-90.0
SC-1516	North Sammy	UNKN	585,469.7	4,601,904.5	2,285.4	109.7	180.0	-70.0
SC-1517	North Sammy	UNKN	585,453.7	4,601,908.8	2,285.7	152.4	0.0	-90.0
SC-1518	North Sammy	UNKN	585,473.9	4,601,925.7	2,294.1	167.6	0.0	-90.0
SC-1519	North Sammy	UNKN	585,666.0	4,602,080.1	2,295.0	76.2	140.0	-70.0
SC-152	North Sammy	UNKN	585,786.9	4,602,136.9	2,313.6	54.9	0.0	-90.0
SC-1520	North Sammy	UNKN	585,451.6	4,601,931.5	2,293.5	170.7	0.0	-90.0
SC-1521	North Sammy	UNKN	585,460.2	4,601,950.8	2,295.4	158.5	0.0	-90.0
SC-1522	North Sammy	UNKN	585,272.6	4,601,711.3	2,287.4	106.7	0.0	-90.0
SC-1523	North Sammy	UNKN	585,297.4	4,601,717.3	2,296.2	137.2	0.0	-90.0
SC-1526	North Sammy	UNKN	585,703.7	4,602,394.5	2,219.6	249.9	0.0	-90.0
SC-1527	North Sammy	UNKN	585,488.8	4,601,971.4	2,300.9	146.3	0.0	-90.0
SC-1528	North Sammy	UNKN	585,460.3	4,601,892.5	2,286.1	109.7	0.0	-90.0
SC-1529	North Sammy	UNKN	585,465.8	4,601,899.2	2,285.8	112.8	0.0	-90.0
SC-153	North Sammy	UNKN	585,706.3	4,602,136.4	2,305.4	91.4	0.0	-90.0

For personal use only

For personal use only

SC-1530	North Sammy	UNKN	585,823.8	4,602,373.5	2,212.9	121.9	0.0	-90.0
SC-1531	North Sammy	UNKN	585,460.5	4,601,905.3	2,286.1	121.9	0.0	-90.0
SC-1532	North Sammy	UNKN	585,470.7	4,601,907.6	2,285.8	121.9	0.0	-90.0
SC-1533	North Sammy	UNKN	585,460.0	4,601,912.7	2,286.0	137.2	0.0	-90.0
SC-154	North Sammy	UNKN	585,595.9	4,601,669.9	2,427.8	91.4	0.0	-90.0
SC-157	North Sammy	UNKN	585,753.2	4,602,174.8	2,297.4	91.4	0.0	-90.0
SC-159	North Sammy	UNKN	585,676.9	4,602,266.6	2,263.7	91.4	0.0	-90.0
SC-16	North Sammy	UNKN	585,643.1	4,601,688.6	2,437.2	91.4	0.0	-90.0
SC-161	North Sammy	RC	585,628.7	4,602,229.7	2,269.2	91.4	0.0	-90.0
SC-163	North Sammy	UNKN	585,582.0	4,602,188.9	2,272.5	91.4	0.0	-90.0
SC-165	North Sammy	UNKN	585,537.3	4,602,149.8	2,272.8	91.4	0.0	-90.0
SC-167	North Sammy	UNKN	585,866.0	4,602,224.2	2,278.2	91.4	0.0	-90.0
SC-170	North Sammy	UNKN	585,835.8	4,602,224.3	2,277.0	91.4	0.0	-90.0
SC-171	North Sammy	UNKN	585,775.6	4,602,220.6	2,277.3	91.4	0.0	-90.0
SC-172	North Sammy	UNKN	585,396.2	4,601,142.7	2,421.5	91.4	0.0	-90.0
SC-175	North Sammy	UNKN	585,423.0	4,601,261.5	2,408.4	91.4	0.0	-90.0
SC-176	North Sammy	UNKN	585,377.2	4,601,298.5	2,381.6	91.4	0.0	-90.0
SC-177	North Sammy	UNKN	585,258.5	4,601,053.7	2,389.3	91.4	0.0	-90.0
SC-178	North Sammy	UNKN	585,259.4	4,600,991.1	2,402.1	91.4	0.0	-90.0
SC-179	North Sammy	UNKN	585,320.9	4,600,992.0	2,424.3	85.3	0.0	-90.0
SC-18	North Sammy	UNKN	585,541.4	4,601,719.2	2,396.1	91.4	0.0	-90.0
SC-180	North Sammy	UNKN	585,261.3	4,600,930.2	2,415.1	91.4	0.0	-90.0
SC-181	North Sammy	UNKN	585,320.8	4,601,053.1	2,411.3	91.4	0.0	-90.0
SC-182	North Sammy	UNKN	585,378.4	4,601,177.3	2,407.1	91.4	0.0	-90.0
SC-183	North Sammy	UNKN	585,439.0	4,601,177.9	2,433.9	91.4	0.0	-90.0
SC-184	North Sammy	UNKN	585,436.3	4,601,297.8	2,407.2	91.4	0.0	-90.0
SC-185	North Sammy	UNKN	585,497.5	4,601,301.7	2,436.1	91.4	0.0	-90.0
SC-186	North Sammy	UNKN	585,438.4	4,601,238.5	2,420.8	91.4	0.0	-90.0
SC-187	North Sammy	UNKN	585,499.9	4,601,240.2	2,451.4	42.7	0.0	-90.0
SC-187A	North Sammy	UNKN	585,496.5	4,601,231.8	2,451.6	91.4	0.0	-90.0
SC-188	North Sammy	UNKN	585,441.0	4,601,115.6	2,448.5	91.4	0.0	-90.0
SC-189	North Sammy	UNKN	585,441.0	4,601,056.4	2,460.7	91.4	0.0	-90.0
SC-19	North Sammy	UNKN	585,496.5	4,601,679.9	2,390.3	91.4	0.0	-90.0
SC-190	North Sammy	UNKN	585,898.8	4,602,282.9	2,253.1	91.4	0.0	-90.0
SC-191	North Sammy	UNKN	585,844.9	4,602,281.1	2,252.9	48.8	0.0	-90.0
SC-191A	North Sammy	UNKN	585,840.8	4,602,279.9	2,253.1	91.4	0.0	-90.0
SC-192	North Sammy	UNKN	585,784.6	4,602,280.1	2,252.3	91.4	0.0	-90.0
SC-193	North Sammy	UNKN	585,724.8	4,602,277.8	2,257.3	137.2	0.0	-90.0
SC-194	North Sammy	UNKN	585,635.6	4,602,311.8	2,246.0	91.4	0.0	-90.0
SC-195	North Sammy	UNKN	585,783.1	4,602,178.1	2,296.6	91.4	0.0	-90.0
SC-196	North Sammy	UNKN	585,584.4	4,602,275.4	2,251.9	91.4	0.0	-90.0
SC-197	North Sammy	UNKN	585,309.0	4,601,786.0	2,295.3	91.4	0.0	-90.0
SC-198	North Sammy	UNKN	585,846.3	4,602,182.1	2,296.9	91.4	0.0	-90.0
SC-199	North Sammy	UNKN	585,310.0	4,601,727.1	2,302.5	103.6	0.0	-90.0
SC-2	North Sammy	UNKN	585,591.4	4,601,753.3	2,401.8	137.2	0.0	-90.0
SC-200	North Sammy	UNKN	585,814.6	4,602,180.7	2,296.0	91.4	0.0	-90.0
SC-201	North Sammy	UNKN	585,498.4	4,601,170.6	2,464.9	91.4	0.0	-90.0
SC-202	North Sammy	UNKN	585,444.8	4,600,996.8	2,472.5	91.4	0.0	-90.0
SC-203	North Sammy	UNKN	585,381.9	4,601,055.3	2,434.8	91.4	0.0	-90.0
SC-204	North Sammy	UNKN	585,381.4	4,600,994.0	2,447.6	91.4	0.0	-90.0
SC-205	North Sammy	UNKN	585,255.2	4,601,297.4	2,329.4	70.1	0.0	-90.0
SC-206	North Sammy	UNKN	585,255.9	4,601,235.5	2,345.0	91.4	0.0	-90.0
SC-207	North Sammy	UNKN	585,315.4	4,601,296.9	2,353.9	91.4	0.0	-90.0
SC-208	North Sammy	UNKN	585,257.8	4,601,113.1	2,376.8	91.4	0.0	-90.0
SC-209	North Sammy	UNKN	585,256.4	4,601,174.1	2,362.2	71.6	0.0	-90.0
SC-210	North Sammy	UNKN	585,318.5	4,601,114.2	2,397.4	91.4	0.0	-90.0
SC-220	North Sammy	UNKN	585,311.1	4,601,598.6	2,316.3	99.1	0.0	-90.0
SC-221	North Sammy	UNKN	585,313.4	4,601,483.9	2,328.6	93.0	0.0	-90.0
SC-247	North Sammy	UNKN	585,404.8	4,601,584.9	2,363.8	137.2	0.0	-90.0
SC-248	North Sammy	UNKN	585,380.7	4,601,479.0	2,360.7	91.4	0.0	-90.0
SC-256	North Sammy	UNKN	585,311.9	4,601,546.7	2,320.6	86.9	0.0	-90.0
SC-262C	North Sammy	UNKN	585,552.7	4,601,758.1	2,387.4	91.4	140.0	-45.0

SC-263C	North Sammy	UNKN	585,634.2	4,602,024.1	2,322.8	106.7	140.0	-45.0
SC-264	North Sammy	UNKN	585,730.8	4,601,780.7	2,427.5	91.4	0.0	-90.0
SC-264C	North Sammy	UNKN	585,707.9	4,602,138.2	2,305.1	91.4	0.0	-90.0
SC-265	North Sammy	UNKN	585,678.8	4,601,741.5	2,431.0	91.4	0.0	-90.0
SC-266	North Sammy	UNKN	585,539.8	4,602,231.3	2,257.2	91.4	0.0	-90.0
SC-267	North Sammy	UNKN	585,784.6	4,602,402.8	2,220.8	91.4	0.0	-90.0
SC-268	North Sammy	UNKN	585,725.0	4,602,400.2	2,220.7	91.4	0.0	-90.0
SC-269	North Sammy	UNKN	585,666.2	4,602,402.1	2,219.5	91.4	0.0	-90.0
SC-270	North Sammy	UNKN	585,844.9	4,602,341.9	2,231.7	91.4	0.0	-90.0
SC-271	North Sammy	UNKN	585,844.0	4,602,403.6	2,220.6	91.4	0.0	-90.0
SC-272	North Sammy	UNKN	585,909.2	4,602,403.9	2,215.4	91.4	0.0	-90.0
SC-278	North Sammy	UNKN	585,644.8	4,602,046.8	2,319.2	91.4	0.0	-90.0
SC-279	North Sammy	UNKN	585,618.3	4,602,027.8	2,320.1	91.4	0.0	-90.0
SC-280	North Sammy	UNKN	585,744.7	4,602,218.6	2,279.3	91.4	0.0	-90.0
SC-281	North Sammy	UNKN	585,686.4	4,602,201.8	2,284.0	91.4	0.0	-90.0
SC-288	North Sammy	UNKN	585,408.3	4,601,598.6	2,364.1	76.2	0.0	-90.0
SC-289	North Sammy	UNKN	585,401.5	4,601,569.6	2,362.9	91.4	0.0	-90.0
SC-299	North Sammy	UNKN	585,474.3	4,601,634.9	2,390.5	121.9	0.0	-90.0
SC-300	North Sammy	UNKN	585,495.4	4,601,660.2	2,393.9	121.9	0.0	-90.0
SC-301	North Sammy	UNKN	585,490.3	4,601,692.9	2,385.1	121.9	0.0	-90.0
SC-302	North Sammy	UNKN	585,526.4	4,601,734.8	2,385.5	121.9	0.0	-90.0
SC-303	North Sammy	UNKN	585,522.8	4,601,774.1	2,373.3	35.1	0.0	-90.0
SC-303A	North Sammy	UNKN	585,524.7	4,601,776.0	2,373.4	121.9	0.0	-90.0
SC-304	North Sammy	UNKN	585,499.0	4,601,754.2	2,371.4	121.9	0.0	-90.0
SC-305	North Sammy	UNKN	585,575.1	4,601,779.2	2,387.9	91.4	0.0	-90.0
SC-306	North Sammy	UNKN	585,570.7	4,601,694.5	2,412.6	91.4	0.0	-90.0
SC-307	North Sammy	UNKN	585,629.2	4,601,787.4	2,398.1	45.7	0.0	-90.0
SC-308	North Sammy	UNKN	585,651.2	4,601,807.6	2,397.5	61.0	0.0	-90.0
SC-309	North Sammy	UNKN	585,674.8	4,601,828.3	2,396.2	61.0	0.0	-90.0
SC-310	North Sammy	UNKN	585,489.3	4,601,788.4	2,357.5	91.4	0.0	-90.0
SC-311	North Sammy	UNKN	585,536.4	4,601,827.6	2,360.5	91.4	0.0	-90.0
SC-312	North Sammy	UNKN	585,580.9	4,601,867.9	2,357.0	91.4	0.0	-90.0
SC-313	North Sammy	UNKN	585,478.0	4,601,816.1	2,346.2	61.0	0.0	-90.0
SC-314	North Sammy	UNKN	585,501.2	4,601,838.5	2,346.2	61.0	0.0	-90.0
SC-315	North Sammy	UNKN	585,591.9	4,601,834.5	2,373.7	91.4	0.0	-90.0
SC-316	North Sammy	UNKN	585,616.0	4,601,853.9	2,371.6	91.4	0.0	-90.0
SC-317	North Sammy	UNKN	585,639.2	4,601,959.1	2,341.3	59.4	0.0	-90.0
SC-317A	North Sammy	UNKN	585,639.2	4,601,959.3	2,341.3	91.4	0.0	-90.0
SC-318	North Sammy	UNKN	585,663.1	4,601,980.0	2,340.3	61.0	0.0	-90.0
SC-319	North Sammy	UNKN	585,684.5	4,602,000.6	2,337.8	61.0	0.0	-90.0
SC-320	North Sammy	UNKN	585,705.1	4,602,021.9	2,334.7	91.4	0.0	-90.0
SC-321	North Sammy	UNKN	585,673.3	4,601,950.5	2,352.8	68.6	0.0	-90.0
SC-322	North Sammy	UNKN	585,721.0	4,601,992.5	2,346.9	91.4	0.0	-90.0
SC-323	North Sammy	UNKN	585,684.5	4,601,914.1	2,366.9	61.0	0.0	-90.0
SC-324	North Sammy	UNKN	585,705.2	4,601,930.3	2,366.3	61.0	0.0	-90.0
SC-325	North Sammy	UNKN	585,728.4	4,601,948.3	2,364.7	61.0	0.0	-90.0
SC-326	North Sammy	UNKN	585,674.9	4,602,036.6	2,326.1	73.2	0.0	-90.0
SC-327	North Sammy	UNKN	585,627.7	4,601,994.4	2,329.5	91.4	0.0	-90.0
SC-328	North Sammy	UNKN	585,635.9	4,602,077.9	2,310.6	91.4	0.0	-90.0
SC-329	North Sammy	UNKN	585,680.6	4,602,116.5	2,307.0	76.2	0.0	-90.0
SC-330	North Sammy	UNKN	585,696.8	4,602,170.0	2,294.8	70.1	0.0	-90.0
SC-331	North Sammy	UNKN	585,673.1	4,602,149.8	2,298.9	76.2	0.0	-90.0
SC-332	North Sammy	UNKN	585,649.5	4,602,128.6	2,301.1	76.2	0.0	-90.0
SC-333	North Sammy	UNKN	585,658.4	4,602,215.6	2,279.5	106.7	0.0	-90.0
SC-334	North Sammy	UNKN	585,535.4	4,601,705.4	2,397.6	121.9	0.0	-90.0
SC-334M1	North Sammy	UNKN	585,538.9	4,601,706.9	2,398.3	53.3	0.0	-90.0
SC-334M2	North Sammy	UNKN	585,534.2	4,601,702.5	2,397.9	53.3	0.0	-90.0
SC-335	North Sammy	UNKN	585,489.3	4,601,827.7	2,346.1	61.0	0.0	-90.0
SC-336	North Sammy	UNKN	585,511.8	4,601,762.7	2,372.3	121.9	0.0	-90.0
SC-337	North Sammy	UNKN	585,546.7	4,601,794.1	2,374.7	121.9	0.0	-90.0
SC-338	North Sammy	UNKN	585,570.1	4,601,814.5	2,375.2	106.7	0.0	-90.0
SC-339	North Sammy	UNKN	585,515.7	4,601,683.6	2,396.1	106.7	0.0	-90.0

For personal use only

For personal use only

SC-34	North Sammy	UNKN	585,418.4	4,601,729.0	2,349.9	121.9	0.0	-90.0
SC-340	North Sammy	UNKN	585,560.7	4,601,727.0	2,400.4	106.7	0.0	-90.0
SC-341	North Sammy	UNKN	585,583.2	4,601,748.4	2,400.6	106.7	0.0	-90.0
SC-342	North Sammy	UNKN	585,604.5	4,601,767.7	2,399.6	106.7	0.0	-90.0
SC-343	North Sammy	UNKN	585,528.1	4,601,652.8	2,407.9	121.9	0.0	-90.0
SC-344	North Sammy	UNKN	585,616.7	4,601,736.4	2,413.4	91.4	0.0	-90.0
SC-345	North Sammy	UNKN	585,442.7	4,601,567.3	2,383.6	121.9	0.0	-90.0
SC-346	North Sammy	UNKN	585,393.3	4,601,540.3	2,361.4	91.4	0.0	-90.0
SC-347	North Sammy	UNKN	585,397.3	4,601,554.9	2,362.2	91.4	0.0	-90.0
SC-348	North Sammy	UNKN	585,522.0	4,601,856.7	2,345.1	111.3	0.0	-90.0
SC-349	North Sammy	UNKN	585,546.0	4,601,878.0	2,344.3	106.7	0.0	-90.0
SC-35	North Sammy	UNKN	585,464.6	4,601,768.8	2,355.4	121.9	0.0	-90.0
SC-350	North Sammy	UNKN	585,568.5	4,601,899.2	2,342.8	106.7	0.0	-90.0
SC-351	North Sammy	UNKN	585,593.3	4,601,919.2	2,342.6	106.7	0.0	-90.0
SC-352	North Sammy	UNKN	585,615.3	4,601,938.9	2,342.2	106.7	0.0	-90.0
SC-353	North Sammy	UNKN	585,623.4	4,601,905.8	2,354.4	91.4	0.0	-90.0
SC-354	North Sammy	UNKN	585,639.1	4,601,872.7	2,369.7	91.4	0.0	-90.0
SC-355	North Sammy	UNKN	585,661.9	4,601,891.3	2,368.8	91.4	0.0	-90.0
SC-356	North Sammy	UNKN	585,665.1	4,601,860.3	2,381.0	76.2	0.0	-90.0
SC-357	North Sammy	UNKN	585,619.8	4,601,820.1	2,385.3	91.4	0.0	-90.0
SC-358	North Sammy	UNKN	585,750.9	4,602,060.7	2,331.8	91.4	0.0	-90.0
SC-359	North Sammy	UNKN	585,728.4	4,602,041.2	2,334.2	91.4	0.0	-90.0
SC-36	North Sammy	UNKN	585,511.7	4,601,807.5	2,358.7	91.4	0.0	-90.0
SC-360	North Sammy	UNKN	585,716.1	4,602,075.2	2,322.1	91.4	0.0	-90.0
SC-361	North Sammy	UNKN	585,763.0	4,602,117.2	2,316.7	91.4	0.0	-90.0
SC-362	North Sammy	UNKN	585,802.2	4,602,141.4	2,312.5	91.4	0.0	-90.0
SC-363	North Sammy	UNKN	585,832.8	4,602,145.8	2,312.4	91.4	0.0	-90.0
SC-364	North Sammy	UNKN	585,666.7	4,602,069.9	2,317.1	106.7	0.0	-90.0
SC-365	North Sammy	UNKN	585,711.2	4,602,108.9	2,312.2	106.7	0.0	-90.0
SC-366	North Sammy	UNKN	585,688.5	4,602,090.2	2,314.7	106.7	0.0	-90.0
SC-367	North Sammy	UNKN	585,733.1	4,602,129.7	2,309.2	106.7	0.0	-90.0
SC-368	North Sammy	UNKN	585,730.7	4,602,156.7	2,302.9	121.9	0.0	-90.0
SC-369	North Sammy	UNKN	585,768.1	4,602,177.3	2,296.7	91.4	0.0	-90.0
SC-37	North Sammy	UNKN	585,557.1	4,601,846.7	2,359.5	91.4	0.0	-90.0
SC-370	North Sammy	UNKN	585,799.1	4,602,179.9	2,295.9	91.4	0.0	-90.0
SC-371	North Sammy	UNKN	585,590.1	4,602,039.8	2,312.0	106.7	0.0	-90.0
SC-372	North Sammy	UNKN	585,441.1	4,601,748.3	2,352.8	106.7	0.0	-90.0
SC-373	North Sammy	UNKN	585,405.8	4,601,787.4	2,330.7	121.9	0.0	-90.0
SC-374	North Sammy	UNKN	585,450.2	4,601,829.8	2,333.3	100.6	0.0	-90.0
SC-375	North Sammy	UNKN	585,493.7	4,601,871.9	2,332.0	112.8	0.0	-90.0
SC-376	North Sammy	UNKN	585,539.6	4,601,913.0	2,329.7	121.9	0.0	-90.0
SC-377	North Sammy	UNKN	585,584.3	4,601,955.2	2,330.6	121.9	0.0	-90.0
SC-378	North Sammy	UNKN	585,572.6	4,601,650.1	2,424.6	91.4	0.0	-90.0
SC-379	North Sammy	UNKN	585,620.5	4,601,689.5	2,430.3	91.4	0.0	-90.0
SC-38	North Sammy	UNKN	585,602.2	4,601,886.9	2,355.9	91.4	0.0	-90.0
SC-380	North Sammy	UNKN	585,440.7	4,601,551.9	2,384.1	76.2	0.0	-90.0
SC-381	North Sammy	UNKN	585,439.2	4,601,537.4	2,384.8	76.2	0.0	-90.0
SC-382	North Sammy	UNKN	585,479.4	4,601,733.6	2,370.3	121.9	0.0	-90.0
SC-383	North Sammy	UNKN	585,458.3	4,601,711.1	2,369.6	121.9	0.0	-90.0
SC-384	North Sammy	UNKN	585,535.3	4,601,784.2	2,374.4	121.9	0.0	-90.0
SC-385	North Sammy	UNKN	585,755.6	4,602,149.4	2,306.4	106.7	0.0	-90.0
SC-386	North Sammy	UNKN	585,581.3	4,602,067.6	2,304.2	91.4	0.0	-90.0
SC-387	North Sammy	UNKN	585,603.7	4,602,089.1	2,303.3	91.4	0.0	-90.0
SC-388	North Sammy	UNKN	585,625.9	4,602,108.7	2,302.4	91.4	0.0	-90.0
SC-389	North Sammy	UNKN	585,717.2	4,602,190.3	2,289.4	91.4	0.0	-90.0
SC-39	North Sammy	UNKN	585,647.7	4,601,927.3	2,353.6	103.6	0.0	-90.0
SC-390	North Sammy	UNKN	585,644.3	4,602,164.6	2,290.0	100.6	0.0	-90.0
SC-391	North Sammy	UNKN	585,370.7	4,601,851.1	2,303.3	83.8	0.0	-90.0
SC-392	North Sammy	UNKN	585,307.8	4,601,688.9	2,306.6	76.2	0.0	-90.0
SC-393	North Sammy	UNKN	585,307.8	4,601,659.2	2,309.5	76.2	0.0	-90.0
SC-394	North Sammy	UNKN	585,309.5	4,601,630.3	2,312.6	76.2	0.0	-90.0
SC-395	North Sammy	UNKN	585,564.0	4,601,768.8	2,387.6	76.2	0.0	-90.0

SC-396	North Sammy	UNKN	585,585.9	4,601,789.2	2,387.7	76.2	0.0	-90.0
SC-397	North Sammy	UNKN	585,513.5	4,601,847.6	2,345.9	91.4	0.0	-90.0
SC-398	North Sammy	UNKN	585,605.5	4,602,208.7	2,271.2	106.7	0.0	-90.0
SC-399	North Sammy	UNKN	585,651.6	4,602,248.3	2,266.0	106.7	0.0	-90.0
SC-4	North Sammy	UNKN	585,545.0	4,601,809.8	2,369.0	117.3	0.0	-90.0
SC-40	North Sammy	UNKN	585,464.1	4,601,676.9	2,379.0	121.9	0.0	-90.0
SC-403	North Sammy	UNKN	585,482.8	4,601,517.3	2,406.2	76.2	0.0	-90.0
SC-404	North Sammy	UNKN	585,490.8	4,601,579.0	2,404.4	106.7	0.0	-90.0
SC-405	North Sammy	UNKN	585,549.5	4,601,546.6	2,433.0	106.7	0.0	-90.0
SC-406	North Sammy	UNKN	585,556.9	4,601,576.7	2,432.7	106.7	0.0	-90.0
SC-407	North Sammy	UNKN	585,538.8	4,601,663.6	2,408.7	91.4	0.0	-90.0
SC-408	North Sammy	UNKN	585,419.4	4,601,567.0	2,372.3	76.2	0.0	-90.0
SC-409	North Sammy	UNKN	585,421.9	4,601,599.0	2,371.1	106.7	0.0	-90.0
SC-41	North Sammy	UNKN	585,643.1	4,601,840.7	2,382.8	108.2	0.0	-90.0
SC-410	North Sammy	UNKN	585,458.9	4,601,536.6	2,393.8	76.2	0.0	-90.0
SC-411	North Sammy	UNKN	585,461.5	4,601,567.6	2,392.5	106.7	0.0	-90.0
SC-412	North Sammy	UNKN	585,372.7	4,601,567.6	2,348.2	76.2	0.0	-90.0
SC-413	North Sammy	UNKN	585,372.7	4,601,597.4	2,345.6	76.2	0.0	-90.0
SC-414	North Sammy	UNKN	585,371.3	4,601,628.7	2,343.3	91.4	0.0	-90.0
SC-415	North Sammy	UNKN	585,371.9	4,601,657.5	2,340.8	91.4	0.0	-90.0
SC-416	North Sammy	UNKN	585,340.5	4,601,632.6	2,328.1	76.2	0.0	-90.0
SC-417	North Sammy	UNKN	585,343.7	4,601,662.4	2,326.7	76.2	0.0	-90.0
SC-418	North Sammy	UNKN	585,593.7	4,602,009.4	2,319.5	91.4	0.0	-90.0
SC-419	North Sammy	UNKN	585,569.8	4,601,990.6	2,318.0	80.8	0.0	-90.0
SC-41A	North Sammy	UNKN	585,619.0	4,601,819.3	2,385.3	30.5	0.0	-90.0
SC-41B	North Sammy	UNKN	585,641.5	4,601,839.3	2,382.8	30.5	0.0	-90.0
SC-42	North Sammy	UNKN	585,597.9	4,601,799.7	2,387.4	85.3	0.0	-90.0
SC-420	North Sammy	UNKN	585,546.8	4,601,971.7	2,316.8	79.2	0.0	-90.0
SC-421	North Sammy	UNKN	585,455.8	4,601,793.6	2,345.0	91.4	0.0	-90.0
SC-422	North Sammy	UNKN	585,433.8	4,601,773.5	2,343.2	91.4	0.0	-90.0
SC-423	North Sammy	UNKN	585,412.9	4,601,752.9	2,341.4	106.7	0.0	-90.0
SC-424	North Sammy	UNKN	585,637.2	4,602,195.9	2,281.2	106.7	0.0	-90.0
SC-425	North Sammy	UNKN	585,613.9	4,602,174.4	2,283.2	106.7	0.0	-90.0
SC-426	North Sammy	UNKN	585,443.8	4,601,582.7	2,383.1	91.4	0.0	-90.0
SC-427	North Sammy	UNKN	585,467.1	4,601,613.2	2,390.4	30.5	0.0	-90.0
SC-428	North Sammy	UNKN	585,427.9	4,601,659.9	2,367.0	91.4	0.0	-90.0
SC-429	North Sammy	UNKN	585,449.3	4,601,649.3	2,377.6	91.4	0.0	-90.0
SC-43	North Sammy	UNKN	585,553.1	4,601,759.6	2,387.5	91.4	0.0	-90.0
SC-430	North Sammy	UNKN	585,355.3	4,601,706.7	2,326.8	91.4	0.0	-90.0
SC-431	North Sammy	UNKN	585,416.9	4,601,798.5	2,331.8	61.0	0.0	-90.0
SC-432	North Sammy	UNKN	585,461.5	4,601,841.1	2,333.4	61.0	0.0	-90.0
SC-433	North Sammy	UNKN	585,483.5	4,601,503.1	2,407.6	61.0	0.0	-90.0
SC-434	North Sammy	UNKN	585,482.5	4,601,533.4	2,405.1	76.2	0.0	-90.0
SC-435	North Sammy	UNKN	585,540.1	4,601,468.8	2,436.7	61.0	0.0	-90.0
SC-436	North Sammy	UNKN	585,544.2	4,601,515.1	2,434.0	91.4	0.0	-90.0
SC-437	North Sammy	UNKN	585,459.7	4,601,551.1	2,393.1	76.2	0.0	-90.0
SC-438	North Sammy	UNKN	585,458.6	4,601,521.3	2,394.9	61.0	0.0	-90.0
SC-439	North Sammy	UNKN	585,419.6	4,601,552.2	2,373.6	45.7	0.0	-90.0
SC-44	North Sammy	UNKN	585,507.8	4,601,717.3	2,385.0	121.9	0.0	-90.0
SC-440	North Sammy	UNKN	585,372.4	4,601,582.1	2,347.0	61.0	0.0	-90.0
SC-441	North Sammy	UNKN	585,341.2	4,601,647.8	2,327.2	91.4	0.0	-90.0
SC-442	North Sammy	UNKN	585,340.2	4,601,616.8	2,328.9	61.0	0.0	-90.0
SC-443	North Sammy	UNKN	585,340.3	4,601,602.3	2,329.6	45.7	0.0	-90.0
SC-444	North Sammy	UNKN	585,339.2	4,601,586.8	2,330.5	45.7	0.0	-90.0
SC-445	North Sammy	UNKN	585,309.5	4,601,645.8	2,311.3	91.4	0.0	-90.0
SC-446	North Sammy	UNKN	585,310.0	4,601,615.3	2,314.3	61.0	0.0	-90.0
SC-447	North Sammy	UNKN	585,366.6	4,601,735.7	2,327.0	91.4	0.0	-90.0
SC-448	North Sammy	UNKN	585,383.0	4,601,717.1	2,338.2	91.4	0.0	-90.0
SC-449	North Sammy	UNKN	585,435.4	4,601,673.8	2,367.2	61.0	0.0	-90.0
SC-45	North Sammy	UNKN	585,438.0	4,601,514.3	2,386.5	121.9	0.0	-90.0
SC-450	North Sammy	UNKN	585,445.2	4,601,783.6	2,343.9	45.7	0.0	-90.0
SC-46	North Sammy	UNKN	585,390.8	4,601,524.3	2,361.0	121.9	0.0	-90.0

For personal use only

For personal use only

SC-47	North Sammy	UNKN	585,418.8	4,601,632.8	2,366.1	103.6	0.0	-90.0
SC-48	North Sammy	UNKN	585,385.6	4,601,767.4	2,328.0	109.7	0.0	-90.0
SC-481	North Sammy	UNKN	585,710.1	4,601,962.6	2,355.4	61.0	0.0	-90.0
SC-482	North Sammy	UNKN	585,437.3	4,601,477.9	2,388.5	91.4	0.0	-90.0
SC-483	North Sammy	UNKN	585,436.9	4,601,416.0	2,392.2	91.4	0.0	-90.0
SC-488	North Sammy	UNKN	585,662.4	4,601,940.0	2,352.9	61.0	0.0	-90.0
SC-489	North Sammy	UNKN	585,684.8	4,601,961.2	2,351.4	61.0	0.0	-90.0
SC-49	North Sammy	UNKN	585,428.2	4,601,808.7	2,332.5	73.2	0.0	-90.0
SC-490	North Sammy	UNKN	585,708.2	4,601,981.4	2,348.3	61.0	0.0	-90.0
SC-491	North Sammy	UNKN	585,765.2	4,602,023.9	2,345.7	61.0	0.0	-90.0
SC-492	North Sammy	UNKN	585,789.2	4,602,042.3	2,344.6	61.0	0.0	-90.0
SC-493	North Sammy	UNKN	585,722.4	4,601,972.3	2,354.5	61.0	0.0	-90.0
SC-494	North Sammy	UNKN	585,734.1	4,601,981.8	2,353.7	61.0	0.0	-90.0
SC-495	North Sammy	UNKN	585,752.0	4,601,967.4	2,363.0	61.0	0.0	-90.0
SC-496	North Sammy	UNKN	585,776.0	4,601,987.1	2,360.1	61.0	0.0	-90.0
SC-497	North Sammy	UNKN	585,438.5	4,601,353.2	2,397.9	91.4	0.0	-90.0
SC-498	North Sammy	UNKN	585,400.0	4,601,158.5	2,420.2	76.2	0.0	-90.0
SC-499	North Sammy	UNKN	585,392.2	4,601,129.2	2,422.9	76.2	0.0	-90.0
SC-5	North Sammy	UNKN	585,801.5	4,601,962.5	2,375.8	103.6	0.0	-90.0
SC-50	North Sammy	UNKN	585,472.3	4,601,850.7	2,332.8	73.2	0.0	-90.0
SC-500	North Sammy	UNKN	585,447.9	4,601,634.5	2,379.2	45.7	0.0	-90.0
SC-501	North Sammy	UNKN	585,451.7	4,601,664.6	2,376.3	76.2	0.0	-90.0
SC-502	North Sammy	UNKN	585,432.1	4,601,691.8	2,363.1	91.4	0.0	-90.0
SC-503	North Sammy	UNKN	585,400.7	4,601,675.5	2,352.4	61.0	0.0	-90.0
SC-504	North Sammy	UNKN	585,401.5	4,601,690.8	2,350.8	91.4	0.0	-90.0
SC-505	North Sammy	UNKN	585,404.9	4,601,705.6	2,349.7	91.4	0.0	-90.0
SC-506	North Sammy	UNKN	585,476.7	4,601,778.8	2,356.6	91.4	0.0	-90.0
SC-507	North Sammy	UNKN	585,500.4	4,601,798.2	2,358.3	91.4	0.0	-90.0
SC-508	North Sammy	UNKN	585,489.4	4,601,766.8	2,364.5	121.9	0.0	-90.0
SC-509	North Sammy	UNKN	585,500.1	4,601,776.8	2,365.2	121.9	0.0	-90.0
SC-51	North Sammy	UNKN	585,517.2	4,601,891.8	2,330.3	61.0	0.0	-90.0
SC-510	North Sammy	UNKN	585,511.7	4,601,786.9	2,366.1	121.9	0.0	-90.0
SC-511	North Sammy	UNKN	585,497.6	4,601,600.9	2,404.8	91.4	0.0	-90.0
SC-512	North Sammy	UNKN	585,554.7	4,601,784.9	2,380.5	106.7	0.0	-90.0
SC-513	North Sammy	UNKN	585,543.7	4,601,774.5	2,380.3	106.7	0.0	-90.0
SC-514	North Sammy	UNKN	585,533.3	4,601,763.5	2,379.8	106.7	0.0	-90.0
SC-515	North Sammy	UNKN	585,510.9	4,601,742.4	2,379.2	106.7	0.0	-90.0
SC-516	North Sammy	UNKN	585,470.2	4,601,623.4	2,390.4	45.7	0.0	-90.0
SC-517	North Sammy	UNKN	585,462.7	4,601,583.0	2,392.0	91.4	0.0	-90.0
SC-518	North Sammy	UNKN	585,457.3	4,601,505.8	2,395.8	91.4	0.0	-90.0
SC-519	North Sammy	UNKN	585,486.7	4,601,458.2	2,413.6	91.4	0.0	-90.0
SC-52	North Sammy	UNKN	585,561.6	4,601,933.3	2,329.9	73.2	0.0	-90.0
SC-520	North Sammy	UNKN	585,489.7	4,601,396.4	2,419.2	91.4	0.0	-90.0
SC-521	North Sammy	UNKN	585,495.2	4,601,333.6	2,427.2	91.4	0.0	-90.0
SC-522	North Sammy	UNKN	585,473.6	4,601,663.2	2,385.2	91.4	0.0	-90.0
SC-523	North Sammy	UNKN	585,373.0	4,601,552.5	2,350.0	45.7	0.0	-90.0
SC-524	North Sammy	UNKN	585,407.1	4,601,884.4	2,303.9	61.0	0.0	-90.0
SC-525	North Sammy	UNKN	585,346.0	4,601,817.4	2,303.7	61.0	0.0	-90.0
SC-526	North Sammy	UNKN	585,332.6	4,601,789.8	2,304.0	61.0	0.0	-90.0
SC-527	North Sammy	UNKN	585,312.3	4,601,453.9	2,331.1	106.7	0.0	-90.0
SC-528	North Sammy	UNKN	585,313.3	4,601,423.8	2,334.4	106.7	0.0	-90.0
SC-529	North Sammy	UNKN	585,316.8	4,601,363.5	2,342.0	106.7	0.0	-90.0
SC-53	North Sammy	UNKN	585,605.9	4,601,974.8	2,330.0	56.4	0.0	-90.0
SC-530	North Sammy	UNKN	585,395.4	4,601,827.5	2,318.4	76.2	0.0	-90.0
SC-531	North Sammy	UNKN	585,373.6	4,601,804.9	2,316.5	76.2	0.0	-90.0
SC-532	North Sammy	UNKN	585,359.0	4,601,780.6	2,315.8	76.2	0.0	-90.0
SC-533	North Sammy	UNKN	585,376.0	4,601,455.8	2,360.9	106.7	0.0	-90.0
SC-534	North Sammy	UNKN	585,377.4	4,601,426.1	2,363.4	106.7	0.0	-90.0
SC-535	North Sammy	UNKN	585,375.5	4,601,363.5	2,367.9	100.6	0.0	-90.0
SC-536	North Sammy	UNKN	585,582.4	4,601,682.8	2,420.0	45.7	0.0	-90.0
SC-537	North Sammy	UNKN	585,561.8	4,601,661.2	2,418.5	61.0	0.0	-90.0
SC-538	North Sammy	UNKN	585,541.4	4,601,637.6	2,415.9	76.2	0.0	-90.0

For personal use only

SC-539	North Sammy	UNKN	585,524.9	4,601,614.0	2,414.0	76.2	0.0	-90.0
SC-54	North Sammy	UNKN	585,739.7	4,602,095.9	2,319.4	91.4	0.0	-90.0
SC-540	North Sammy	UNKN	585,512.7	4,601,586.5	2,413.2	76.2	0.0	-90.0
SC-541	North Sammy	UNKN	585,511.5	4,601,527.5	2,418.8	45.7	0.0	-90.0
SC-542	North Sammy	UNKN	585,512.3	4,601,511.5	2,420.4	45.7	0.0	-90.0
SC-543	North Sammy	UNKN	585,512.6	4,601,496.5	2,422.1	45.7	0.0	-90.0
SC-544	North Sammy	UNKN	585,513.0	4,601,481.7	2,423.8	45.7	0.0	-90.0
SC-545	North Sammy	UNKN	585,564.3	4,601,607.3	2,430.9	61.0	0.0	-90.0
SC-549	North Sammy	UNKN	585,607.9	4,601,358.7	2,478.3	121.9	0.0	-90.0
SC-55	North Sammy	UNKN	585,695.5	4,602,055.5	2,324.4	91.4	0.0	-90.0
SC-550	North Sammy	UNKN	585,597.6	4,601,466.3	2,464.5	121.9	0.0	-90.0
SC-551	North Sammy	UNKN	585,661.5	4,602,141.0	2,300.1	106.7	0.0	-90.0
SC-552	North Sammy	UNKN	585,684.9	4,602,160.1	2,296.5	76.2	0.0	-90.0
SC-553	North Sammy	UNKN	585,706.6	4,602,180.1	2,291.8	91.4	0.0	-90.0
SC-554	North Sammy	UNKN	585,656.4	4,602,174.4	2,288.9	76.2	0.0	-90.0
SC-555	North Sammy	UNKN	585,632.7	4,602,154.2	2,291.6	76.2	0.0	-90.0
SC-556	North Sammy	UNKN	585,652.1	4,601,949.1	2,347.0	91.4	0.0	-90.0
SC-557	North Sammy	UNKN	585,673.8	4,601,971.0	2,346.0	91.4	0.0	-90.0
SC-558	North Sammy	UNKN	585,626.6	4,601,949.5	2,341.7	91.4	0.0	-90.0
SC-559	North Sammy	UNKN	585,649.6	4,601,969.4	2,341.0	91.4	0.0	-90.0
SC-56	North Sammy	UNKN	585,649.7	4,602,013.4	2,328.1	91.4	0.0	-90.0
SC-560	North Sammy	UNKN	585,573.0	4,601,944.6	2,330.0	121.9	0.0	-90.0
SC-561	North Sammy	UNKN	585,594.6	4,601,965.2	2,329.9	135.6	0.0	-90.0
SC-562	North Sammy	UNKN	585,300.9	4,601,864.2	2,278.7	91.4	0.0	-90.0
SC-563	North Sammy	UNKN	585,346.8	4,601,905.2	2,281.3	91.4	0.0	-90.0
SC-564	North Sammy	UNKN	585,529.1	4,602,064.6	2,291.8	91.4	0.0	-90.0
SC-565	North Sammy	UNKN	585,437.5	4,601,982.2	2,283.8	76.2	0.0	-90.0
SC-566	North Sammy	UNKN	585,895.4	4,602,408.1	2,215.8	76.2	0.0	-90.0
SC-567	North Sammy	UNKN	585,935.7	4,602,388.8	2,216.1	76.2	0.0	-90.0
SC-568	North Sammy	UNKN	585,873.7	4,602,373.6	2,224.7	76.2	0.0	-90.0
SC-569	North Sammy	UNKN	585,904.4	4,602,372.7	2,223.8	76.2	0.0	-90.0
SC-56A	North Sammy	UNKN	585,648.3	4,602,013.3	2,328.1	36.6	0.0	-90.0
SC-56M1	North Sammy	UNKN	585,646.3	4,602,010.2	2,329.1	30.5	0.0	-90.0
SC-56M2	North Sammy	UNKN	585,641.5	4,602,006.8	2,329.1	30.5	0.0	-90.0
SC-58	North Sammy	UNKN	585,510.1	4,601,627.9	2,405.9	117.3	0.0	-90.0
SC-59	North Sammy	UNKN	585,550.3	4,601,674.0	2,410.5	121.9	0.0	-90.0
SC-6	North Sammy	UNKN	585,802.2	4,602,064.4	2,338.1	89.9	0.0	-90.0
SC-60	North Sammy	UNKN	585,594.4	4,601,716.0	2,414.0	114.3	0.0	-90.0
SC-608	North Sammy	UNKN	585,523.2	4,601,796.7	2,366.7	121.9	0.0	-90.0
SC-609	North Sammy	UNKN	585,525.3	4,601,694.0	2,396.8	106.7	0.0	-90.0
SC-61	North Sammy	UNKN	585,639.6	4,601,756.9	2,412.7	106.7	0.0	-90.0
SC-610	North Sammy	UNKN	585,559.7	4,601,683.4	2,411.3	91.4	0.0	-90.0
SC-611	North Sammy	UNKN	585,632.1	4,602,037.9	2,320.0	106.7	0.0	-90.0
SC-612	North Sammy	UNKN	585,654.8	4,602,059.3	2,318.4	106.7	0.0	-90.0
SC-613	North Sammy	UNKN	585,660.0	4,602,023.2	2,327.1	106.7	0.0	-90.0
SC-614	North Sammy	UNKN	585,509.7	4,601,556.4	2,415.1	76.2	0.0	-90.0
SC-615	North Sammy	UNKN	585,486.8	4,601,443.5	2,414.6	76.2	0.0	-90.0
SC-616	North Sammy	UNKN	585,437.7	4,601,429.6	2,391.2	91.4	0.0	-90.0
SC-617	North Sammy	UNKN	585,889.0	4,602,373.5	2,224.3	61.0	0.0	-90.0
SC-618	North Sammy	UNKN	585,920.0	4,602,371.2	2,223.6	76.2	0.0	-90.0
SC-619	North Sammy	UNKN	585,922.0	4,602,395.9	2,215.5	67.1	0.0	-90.0
SC-62	North Sammy	UNKN	585,731.2	4,601,834.8	2,409.4	91.4	0.0	-90.0
SC-620	North Sammy	UNKN	585,600.9	4,602,050.8	2,312.4	91.4	0.0	-90.0
SC-621	North Sammy	UNKN	585,692.3	4,602,129.3	2,305.2	91.4	0.0	-90.0
SC-622	North Sammy	UNKN	585,719.3	4,602,145.2	2,304.4	91.4	0.0	-90.0
SC-623	North Sammy	UNKN	585,638.0	4,601,941.3	2,347.1	76.2	0.0	-90.0
SC-624	North Sammy	UNKN	585,662.5	4,601,960.7	2,346.7	76.2	0.0	-90.0
SC-625	North Sammy	UNKN	585,685.0	4,601,979.8	2,345.8	76.2	0.0	-90.0
SC-626	North Sammy	UNKN	585,698.6	4,601,953.0	2,356.2	61.0	0.0	-90.0
SC-627	North Sammy	UNKN	585,772.6	4,602,081.2	2,329.4	76.2	0.0	-90.0
SC-628	North Sammy	UNKN	585,796.1	4,602,100.2	2,326.4	76.2	0.0	-90.0
SC-629	North Sammy	UNKN	585,410.8	4,601,717.9	2,349.6	91.4	0.0	-90.0

SC-63	North Sammy	UNKN	585,687.6	4,601,792.5	2,411.9	91.4	0.0	-90.0
SC-630	North Sammy	UNKN	585,482.6	4,601,861.4	2,332.4	91.4	0.0	-90.0
SC-631	North Sammy	UNKN	585,524.3	4,601,817.3	2,359.3	91.4	0.0	-90.0
SC-632	North Sammy	UNKN	585,281.7	4,601,628.4	2,300.1	42.7	0.0	-90.0
SC-633	North Sammy	UNKN	585,283.8	4,601,658.2	2,297.9	61.0	0.0	-90.0
SC-634	North Sammy	UNKN	585,279.9	4,601,689.0	2,293.5	61.0	0.0	-90.0
SC-64	North Sammy	UNKN	585,462.0	4,601,634.8	2,384.3	73.2	0.0	-90.0
SC-65	North Sammy	UNKN	585,689.5	4,601,880.2	2,379.4	91.4	0.0	-90.0
SC-657	North Sammy	UNKN	585,928.7	4,602,371.7	2,221.9	76.2	0.0	-90.0
SC-658	North Sammy	UNKN	585,874.6	4,602,343.5	2,231.7	76.2	0.0	-90.0
SC-659	North Sammy	UNKN	585,904.7	4,602,344.1	2,231.1	76.2	0.0	-90.0
SC-66	North Sammy	UNKN	585,735.7	4,601,917.8	2,376.2	91.4	0.0	-90.0
SC-665	North Sammy	UNKN	585,813.3	4,602,274.9	2,254.2	106.7	0.0	-90.0
SC-666	North Sammy	UNKN	585,559.5	4,602,046.2	2,304.1	76.2	0.0	-90.0
SC-667	North Sammy	UNKN	585,487.0	4,601,906.1	2,317.2	89.9	0.0	-90.0
SC-668	North Sammy	UNKN	585,463.6	4,601,887.1	2,317.2	91.4	0.0	-90.0
SC-669	North Sammy	UNKN	585,439.2	4,601,868.4	2,317.3	91.4	0.0	-90.0
SC-67	North Sammy	UNKN	585,741.4	4,602,004.4	2,347.1	91.4	0.0	-90.0
SC-670	North Sammy	UNKN	585,416.5	4,601,849.2	2,317.8	106.7	0.0	-90.0
SC-671	North Sammy	UNKN	585,372.9	4,601,537.2	2,351.3	61.0	0.0	-90.0
SC-672	North Sammy	UNKN	585,765.3	4,602,403.0	2,220.7	137.2	0.0	-90.0
SC-68	North Sammy	RC	585,659.4	4,602,097.9	2,309.6	91.4	0.0	-90.0
SC-69	North Sammy	RC	585,613.4	4,602,058.4	2,312.7	91.4	0.0	-90.0
SC-690	North Sammy	UNKN	585,139.3	4,600,718.8	2,407.5	91.4	0.0	-90.0
SC-6A	North Sammy	UNKN	585,782.4	4,602,058.0	2,337.6	134.1	0.0	-90.0
SC-7	North Sammy	UNKN	585,463.3	4,601,909.0	2,310.1	67.1	0.0	-90.0
SC-70	North Sammy	UNKN	585,567.5	4,602,020.3	2,310.9	48.8	0.0	-90.0
SC-703	North Sammy	UNKN	585,698.0	4,602,399.0	2,220.9	106.7	0.0	-90.0
SC-706	North Sammy	UNKN	585,152.7	4,600,866.7	2,393.6	91.4	0.0	-90.0
SC-71	North Sammy	UNKN	585,521.2	4,601,980.7	2,305.9	91.4	0.0	-90.0
SC-72	North Sammy	UNKN	585,621.6	4,602,143.4	2,293.9	91.4	0.0	-90.0
SC-726	North Sammy	UNKN	585,191.2	4,600,789.3	2,412.7	91.4	0.0	-90.0
SC-73	North Sammy	UNKN	585,575.6	4,602,102.2	2,294.2	91.4	0.0	-90.0
SC-768	North Sammy	UNKN	585,756.0	4,602,430.5	2,216.5	106.7	0.0	-90.0
SC-769	North Sammy	UNKN	585,722.9	4,602,429.4	2,215.7	106.7	0.0	-90.0
SC-770	North Sammy	UNKN	585,693.4	4,602,429.4	2,214.2	106.7	0.0	-90.0
SC-771	North Sammy	UNKN	585,663.3	4,602,429.5	2,212.4	106.7	0.0	-90.0
SC-772	North Sammy	UNKN	585,758.3	4,602,372.6	2,226.4	106.7	0.0	-90.0
SC-773	North Sammy	UNKN	585,697.4	4,602,371.9	2,228.8	106.7	0.0	-90.0
SC-774	North Sammy	UNKN	585,790.9	4,602,344.2	2,231.8	106.7	0.0	-90.0
SC-775	North Sammy	UNKN	585,729.6	4,602,343.3	2,234.8	103.6	0.0	-90.0
SC-776	North Sammy	UNKN	585,673.5	4,602,344.1	2,236.6	106.7	0.0	-90.0
SC-779	North Sammy	UNKN	585,034.8	4,602,463.7	2,222.6	121.9	0.0	-90.0
SC-780	North Sammy	UNKN	585,892.2	4,602,353.6	2,228.5	45.7	0.0	-90.0
SC-781	North Sammy	UNKN	585,894.2	4,602,395.1	2,220.4	76.2	0.0	-90.0
SC-782	North Sammy	UNKN	585,908.5	4,602,390.1	2,220.3	76.2	0.0	-90.0
SC-783	North Sammy	UNKN	585,922.4	4,602,385.5	2,220.1	76.2	0.0	-90.0
SC-784	North Sammy	UNKN	585,906.4	4,602,358.3	2,227.9	76.2	0.0	-90.0
SC-785	North Sammy	UNKN	585,100.0	4,600,639.3	2,415.2	152.4	0.0	-90.0
SC-786	North Sammy	UNKN	585,008.6	4,600,698.6	2,418.5	118.9	0.0	-90.0
SC-791	North Sammy	UNKN	585,030.2	4,601,004.9	2,397.9	134.1	0.0	-90.0
SC-810	North Sammy	UNKN	585,202.0	4,600,670.0	2,429.8	91.4	0.0	-90.0
SC-811	North Sammy	UNKN	585,206.1	4,600,932.7	2,398.7	91.4	0.0	-90.0
SC-812	North Sammy	UNKN	585,164.8	4,600,986.6	2,380.9	76.2	0.0	-90.0
SC-820	North Sammy	UNKN	585,380.8	4,601,969.3	2,269.2	152.4	0.0	-90.0
SC-821	North Sammy	UNKN	585,397.4	4,601,940.9	2,282.0	114.3	0.0	-90.0
SC-822	North Sammy	UNKN	585,497.1	4,602,032.2	2,286.9	152.4	0.0	-90.0
SC-823	North Sammy	UNKN	585,237.2	4,601,581.7	2,285.0	97.5	0.0	-90.0
SC-838	North Sammy	UNKN	585,677.2	4,602,080.1	2,316.1	121.9	0.0	-90.0
SC-839	North Sammy	UNKN	585,674.7	4,602,093.3	2,312.5	137.2	0.0	-90.0
SC-840	North Sammy	UNKN	585,662.7	4,602,083.1	2,313.7	137.2	0.0	-90.0
SC-841	North Sammy	UNKN	585,661.1	4,602,099.8	2,309.6	167.6	0.0	-90.0

For personal use only

SC-841A	North Sammy	UNKN	585,661.1	4,602,099.8	2,309.6	167.6	0.0	-90.0
SC-842	North Sammy	UNKN	585,571.7	4,601,975.9	2,322.6	97.5	0.0	-90.0
SC-843	North Sammy	UNKN	585,558.1	4,601,980.9	2,317.6	164.6	0.0	-90.0
SC-844	North Sammy	UNKN	585,500.2	4,601,797.7	2,358.4	137.2	0.0	-90.0
SC-845	North Sammy	UNKN	585,511.7	4,601,807.8	2,359.1	137.2	0.0	-90.0
SC-846	North Sammy	UNKN	585,478.9	4,601,815.2	2,346.5	143.3	0.0	-90.0
SC-847	North Sammy	UNKN	585,489.4	4,601,825.8	2,346.4	140.2	0.0	-90.0
SC-848	North Sammy	UNKN	585,500.8	4,601,836.1	2,346.4	134.1	0.0	-90.0
SC-849	North Sammy	UNKN	585,734.2	4,601,824.7	2,414.4	21.3	0.0	-90.0
SC-850	North Sammy	UNKN	585,721.3	4,601,816.2	2,413.3	19.8	0.0	-90.0
SC-851	North Sammy	UNKN	585,707.1	4,601,807.2	2,412.2	13.7	0.0	-90.0
SC-852	North Sammy	UNKN	585,698.2	4,601,797.3	2,413.5	13.7	0.0	-90.0
SC-853	North Sammy	UNKN	585,707.8	4,601,817.3	2,410.3	16.8	0.0	-90.0
SC-854	North Sammy	UNKN	585,716.5	4,601,829.7	2,407.2	21.3	0.0	-90.0
SC-867	North Sammy	UNKN	585,490.0	4,601,788.8	2,357.6	137.2	0.0	-90.0
SC-868	North Sammy	UNKN	585,799.7	4,601,995.9	2,360.8	30.5	0.0	-90.0
SC-869	North Sammy	UNKN	585,788.9	4,601,983.9	2,362.5	30.5	0.0	-90.0
SC-871	North Sammy	UNKN	585,468.0	4,601,803.1	2,346.4	121.9	0.0	-90.0
SC-872	North Sammy	UNKN	585,125.1	4,601,753.6	2,274.6	149.4	0.0	-90.0
SC-873	North Sammy	UNKN	585,474.9	4,601,850.0	2,333.1	152.4	0.0	-90.0
SC-874	North Sammy	UNKN	585,461.5	4,601,841.1	2,333.4	152.4	0.0	-90.0
SC-875	North Sammy	UNKN	585,647.2	4,602,088.0	2,310.3	152.4	0.0	-90.0
SC-876	North Sammy	UNKN	585,650.7	4,602,074.3	2,314.1	137.2	0.0	-90.0
SC-877	North Sammy	UNKN	585,682.2	4,602,062.1	2,321.5	121.9	0.0	-90.0
SC-878	North Sammy	UNKN	585,670.9	4,602,051.6	2,322.7	137.2	0.0	-90.0
SC-881	North Sammy	UNKN	585,465.5	4,601,888.9	2,315.5	164.6	0.0	-90.0
SC-882	North Sammy	UNKN	585,453.0	4,601,880.5	2,314.2	140.2	0.0	-90.0
SC-883	North Sammy	UNKN	585,476.8	4,601,897.6	2,316.9	158.5	0.0	-90.0
SC-884	North Sammy	UNKN	585,616.8	4,601,961.5	2,333.5	121.9	0.0	-90.0
SC-885	North Sammy	UNKN	585,628.5	4,601,972.3	2,335.4	121.9	0.0	-90.0
SC-886	North Sammy	UNKN	585,639.7	4,601,982.1	2,337.2	121.9	0.0	-90.0
SC-887	North Sammy	UNKN	585,489.5	4,601,907.2	2,318.3	158.5	0.0	-90.0
SC-894	North Sammy	UNKN	585,462.2	4,601,451.5	2,400.1	91.4	0.0	-90.0
SC-895	North Sammy	UNKN	585,462.4	4,601,422.2	2,400.2	85.3	0.0	-90.0
SC-896	North Sammy	UNKN	585,463.2	4,601,391.1	2,401.2	61.0	0.0	-90.0
SC-897	North Sammy	UNKN	585,437.3	4,601,400.2	2,398.7	61.0	0.0	-90.0
SC-898	North Sammy	UNKN	585,388.5	4,601,503.2	2,360.8	128.0	0.0	-90.0
SC-899	North Sammy	UNKN	585,687.4	4,601,932.8	2,354.4	54.9	0.0	-90.0
SC-9	North Sammy	UNKN	585,628.8	4,601,881.9	2,362.3	105.2	0.0	-90.0
SC-900	North Sammy	UNKN	585,625.0	4,602,109.2	2,302.6	182.9	0.0	-90.0
SC-901	North Sammy	UNKN	585,403.0	4,601,617.2	2,340.7	103.6	0.0	-90.0
SC-902	North Sammy	UNKN	585,497.2	4,601,867.2	2,334.7	134.1	0.0	-90.0
SC-903	North Sammy	UNKN	585,491.8	4,601,857.0	2,335.0	134.1	0.0	-90.0
SC-904	North Sammy	UNKN	585,651.2	4,601,993.4	2,338.6	128.0	0.0	-90.0
SC-905	North Sammy	UNKN	585,677.6	4,602,007.7	2,341.3	115.8	0.0	-90.0
SC-906	North Sammy	UNKN	585,695.2	4,602,037.0	2,328.9	115.8	0.0	-90.0
SC-907	North Sammy	UNKN	585,718.7	4,602,053.8	2,328.6	109.7	0.0	-90.0
SC-908	North Sammy	UNKN	585,560.3	4,601,956.6	2,327.2	140.2	0.0	-90.0
SC-909	North Sammy	UNKN	585,466.3	4,601,904.4	2,315.7	71.6	0.0	-90.0
SC-909A	North Sammy	UNKN	585,465.2	4,601,906.7	2,315.8	170.7	0.0	-90.0
SC-910	North Sammy	UNKN	585,451.4	4,601,898.5	2,314.4	181.4	0.0	-90.0
SC-912	North Sammy	UNKN	585,462.2	4,601,466.3	2,400.0	97.5	0.0	-90.0
SC-913	North Sammy	UNKN	585,463.1	4,601,436.9	2,400.0	85.3	0.0	-90.0
SC-914	North Sammy	UNKN	585,436.6	4,601,462.6	2,392.1	106.7	0.0	-90.0
SC-915	North Sammy	UNKN	585,477.0	4,601,913.1	2,317.0	172.2	0.0	-90.0
SC-916	North Sammy	UNKN	585,548.7	4,602,205.9	2,263.5	314.6	0.0	-90.0
SC-917	North Sammy	UNKN	585,419.3	4,601,634.3	2,340.8	115.8	0.0	-90.0
SC-918	North Sammy	UNKN	585,392.7	4,601,646.9	2,336.1	141.7	0.0	-90.0
SC-919	North Sammy	UNKN	585,388.8	4,602,000.7	2,264.8	253.0	0.0	-90.0
SC-920	North Sammy	UNKN	585,346.4	4,601,665.9	2,327.3	121.9	0.0	-90.0
SC-927	North Sammy	UNKN	585,304.9	4,601,691.5	2,296.6	137.2	0.0	-90.0
SC-928	North Sammy	UNKN	585,446.9	4,601,931.2	2,300.2	152.4	0.0	-90.0

For personal use only

For personal use only

SC-929	North Sammy	UNKN	585,440.0	4,601,890.7	2,313.1	137.2	0.0	-90.0
SC-930	North Sammy	UNKN	585,470.2	4,601,953.4	2,299.1	175.3	0.0	-90.0
SC-931	North Sammy	UNKN	585,633.8	4,602,076.7	2,311.2	158.5	0.0	-90.0
SC-939	North Sammy	UNKN	585,481.1	4,601,965.0	2,299.3	189.0	0.0	-90.0
SC-940	North Sammy	UNKN	585,426.5	4,601,884.1	2,311.7	106.7	0.0	-90.0
SC-941	North Sammy	UNKN	585,534.8	4,601,869.6	2,327.0	85.3	0.0	-90.0
SC-942	North Sammy	UNKN	585,517.6	4,601,892.2	2,327.1	85.3	0.0	-90.0
SC-943	North Sammy	UNKN	585,480.6	4,601,835.2	2,327.4	91.4	0.0	-90.0
SC-944	North Sammy	UNKN	585,514.8	4,601,876.9	2,327.1	70.1	0.0	-90.0
SC-945	North Sammy	UNKN	585,495.3	4,601,884.5	2,327.2	79.2	0.0	-90.0
SC-946	North Sammy	UNKN	585,555.6	4,601,860.1	2,331.3	67.1	0.0	-90.0
SC-947	North Sammy	UNKN	585,465.6	4,601,821.3	2,327.2	91.4	0.0	-90.0
SC-948	North Sammy	UNKN	585,448.9	4,601,815.0	2,327.1	76.2	0.0	-90.0
SC-952	North Sammy	UNKN	585,425.3	4,601,910.5	2,298.9	121.9	0.0	-90.0
SC-953	North Sammy	UNKN	585,436.7	4,601,920.2	2,299.0	137.2	0.0	-90.0
SC-964	North Sammy	UNKN	585,426.6	4,601,617.1	2,327.2	91.4	0.0	-90.0
SC-965	North Sammy	UNKN	585,387.5	4,601,143.4	2,418.2	91.4	0.0	-90.0
SC-966	North Sammy	UNKN	585,367.0	4,601,112.5	2,418.9	85.3	0.0	-90.0
SC-967	North Sammy	UNKN	585,427.3	4,601,156.1	2,435.6	91.4	0.0	-90.0
SC-968	North Sammy	UNKN	585,416.5	4,601,125.8	2,437.4	91.4	0.0	-90.0
SC-97	North Sammy	UNKN	585,697.9	4,601,970.0	2,350.6	91.4	0.0	-90.0
SC-97A	North Sammy	UNKN	585,697.8	4,601,968.4	2,350.6	33.5	0.0	-90.0
SCC-1481	North Sammy	UNKN	585,658.5	4,602,078.8	2,295.1	135.0	0.0	-90.0
SCC-1483	North Sammy	UNKN	585,638.2	4,602,089.5	2,308.6	158.5	0.0	-90.0
SCC-1489	North Sammy	UNKN	585,622.0	4,602,104.3	2,304.9	184.7	0.0	-90.0
SCC-1498	North Sammy	UNKN	585,591.1	4,602,140.5	2,287.2	226.5	0.0	-90.0
SCC-1499	North Sammy	UNKN	585,569.4	4,602,156.1	2,280.2	251.5	0.0	-90.0
SCC-1500	North Sammy	UNKN	585,584.5	4,602,148.9	2,286.7	254.8	0.0	-90.0
SCC-1502	North Sammy	UNKN	585,575.2	4,602,159.2	2,280.0	256.6	0.0	-90.0
SCC-1524	North Sammy	UNKN	585,467.2	4,601,906.8	2,285.7	121.9	0.0	-90.0
SCC-1525	North Sammy	UNKN	585,475.7	4,601,944.2	2,302.2	189.0	0.0	-90.0
SCC-911	North Sammy	UNKN	585,458.1	4,601,942.2	2,299.3	199.6	0.0	-90.0
SCE-1	North Sammy	UNKN	585,562.9	4,601,805.0	2,374.9	91.4	141.0	-60.0
SCE-2	North Sammy	UNKN	585,465.2	4,601,546.7	2,393.4	88.1	128.0	-45.0
601MW1	South Sammy	WB	586,013.6	4,601,431.8	2,364.5	6.1	0.0	-90.0
601MW2	South Sammy	WB	586,023.6	4,601,433.0	2,364.2	30.5	0.0	-90.0
601MW3	South Sammy	WB	586,012.1	4,601,423.8	2,364.7	36.6	0.0	-90.0
601MW4	South Sammy	WB	586,049.1	4,601,416.1	2,365.1	36.6	0.0	-90.0
601MW5	South Sammy	WB	586,094.8	4,601,421.4	2,370.5	41.1	0.0	-90.0
601MW6	South Sammy	WB	586,106.0	4,601,463.8	2,364.4	36.6	0.0	-90.0
601MW7	South Sammy	WB	586,051.7	4,601,501.2	2,364.0	36.6	0.0	-90.0
601MW8	South Sammy	WB	586,134.2	4,601,508.0	2,364.8	36.6	0.0	-90.0
601WELLD	South Sammy	WB	585,996.8	4,601,465.8	2,353.1	73.2	0.0	-90.0
601WELLW	South Sammy	WB	586,001.3	4,601,419.2	2,354.0	61.0	0.0	-90.0
AWV16-052	South Sammy	DDH	585,930.6	4,601,475.1	2,402.2	153.6	52.0	-72.5
AWV16-053	South Sammy	DDH	585,930.6	4,601,475.1	2,402.2	183.8	204.5	-62.5
AWV16-054	South Sammy	DDH	585,930.6	4,601,475.1	2,402.2	153.2	214.1	-67.2
AWV16-055	South Sammy	DDH	585,966.9	4,601,396.4	2,402.5	160.3	327.3	-79.8
AWV16-061	South Sammy	DDH	585,966.9	4,601,396.4	2,402.5	228.6	55.9	-89.6
AWV17-062	South Sammy	WB	585,822.4	4,602,515.0	2,189.1	157.8	0.0	-90.0
AWV17-063	South Sammy	DDH	585,966.9	4,601,396.4	2,402.5	205.3	180.0	-80.0
AWV17-064	South Sammy	DDH	585,966.9	4,601,396.4	2,402.5	209.5	122.0	-70.0
AWV17-065	South Sammy	DDH	586,042.0	4,601,370.8	2,391.7	198.8	85.0	-80.0
AWVDD-001	South Sammy	WB	586,050.7	4,601,468.2	2,366.5	91.7	0.0	-90.0
AWVDD-002	South Sammy	WB	586,006.3	4,601,504.4	2,364.7	91.8	0.0	-90.0
AWVDD-003	South Sammy	WB	586,002.4	4,601,387.2	2,390.5	92.0	0.0	-90.0
AWVDD-045	South Sammy	DDH	586,036.4	4,601,484.8	2,363.1	65.5	0.0	-90.0
AWVDD-046	South Sammy	DDH	586,036.6	4,601,469.6	2,363.7	65.5	0.0	-90.0
AWVDD-047	South Sammy	DDH	586,052.1	4,601,454.6	2,366.9	58.2	0.0	-90.0
AWVDD-048	South Sammy	DDH	586,037.1	4,601,439.1	2,370.8	64.0	0.0	-90.0
AWVDD-049	South Sammy	DDH	586,029.6	4,601,436.7	2,373.2	76.2	180.0	-60.0
AWVDD-050	South Sammy	DDH	586,004.9	4,601,453.8	2,366.6	76.3	225.0	-60.0

AWVDD-051	South Sammy	DDH	585,772.6	4,601,285.0	2,478.0	312.4	35.3	-52.0
AWVRC-004	South Sammy	WB	586,101.8	4,601,353.6	2,398.2	30.5	0.0	-90.0
AWVRC-005	South Sammy	RC	586,009.3	4,601,423.4	2,373.8	76.2	0.0	-90.0
AWVRC-006	South Sammy	RC	586,006.7	4,601,438.6	2,369.8	73.2	0.0	-90.0
AWVRC-007	South Sammy	RC	586,006.4	4,601,453.9	2,366.4	73.2	0.0	-90.0
AWVRC-008	South Sammy	RC	586,006.2	4,601,469.1	2,365.7	68.6	0.0	-90.0
AWVRC-009	South Sammy	RC	586,009.9	4,601,484.4	2,364.7	67.1	0.0	-90.0
AWVRC-010	South Sammy	RC	586,022.1	4,601,423.6	2,374.1	71.6	0.0	-90.0
AWVRC-011	South Sammy	RC	586,021.9	4,601,438.9	2,370.2	67.1	0.0	-90.0
AWVRC-012	South Sammy	RC	586,021.6	4,601,454.1	2,366.6	67.1	0.0	-90.0
AWVRC-013	South Sammy	RC	586,021.4	4,601,469.3	2,363.7	65.5	0.0	-90.0
AWVRC-014	South Sammy	RC	586,021.2	4,601,484.6	2,363.4	64.0	0.0	-90.0
AWVRC-015	South Sammy	RC	586,020.9	4,601,499.8	2,362.4	42.7	0.0	-90.0
AWVRC-016	South Sammy	RC	586,037.4	4,601,423.9	2,374.8	67.1	0.0	-90.0
AWVRC-017	South Sammy	RC	586,036.9	4,601,454.4	2,366.7	59.4	0.0	-90.0
AWVRC-018	South Sammy	RC	586,036.1	4,601,500.1	2,362.2	47.2	0.0	-90.0
AWVRC-019	South Sammy	RC	586,052.9	4,601,408.9	2,380.4	67.1	0.0	-90.0
AWVRC-020	South Sammy	RC	586,052.6	4,601,424.1	2,375.9	64.0	0.0	-90.0
AWVRC-021	South Sammy	RC	586,052.4	4,601,439.4	2,371.5	59.4	0.0	-90.0
AWVRC-022	South Sammy	RC	586,051.6	4,601,485.1	2,362.7	64.0	0.0	-90.0
AWVRC-023	South Sammy	RC	586,051.4	4,601,500.3	2,362.2	48.8	0.0	-90.0
AWVRC-024	South Sammy	RC	586,068.1	4,601,409.1	2,381.6	67.1	0.0	-90.0
AWVRC-025	South Sammy	RC	586,067.9	4,601,424.4	2,377.2	61.0	0.0	-90.0
AWVRC-026	South Sammy	RC	586,067.6	4,601,439.6	2,372.4	54.9	0.0	-90.0
AWVRC-027	South Sammy	RC	586,067.4	4,601,454.9	2,367.1	45.7	0.0	-90.0
AWVRC-028	South Sammy	RC	586,067.1	4,601,470.1	2,363.9	53.3	0.0	-90.0
AWVRC-029	South Sammy	RC	586,066.9	4,601,485.3	2,362.3	56.4	0.0	-90.0
AWVRC-030	South Sammy	RC	586,066.6	4,601,500.6	2,362.2	41.1	0.0	-90.0
AWVRC-031	South Sammy	RC	586,083.3	4,601,409.4	2,383.1	67.1	0.0	-90.0
AWVRC-032	South Sammy	RC	586,083.1	4,601,424.6	2,378.7	57.9	0.0	-90.0
AWVRC-033	South Sammy	RC	586,082.8	4,601,439.9	2,373.8	48.8	0.0	-90.0
AWVRC-034	South Sammy	RC	586,082.6	4,601,455.1	2,369.0	32.0	0.0	-90.0
AWVRC-035	South Sammy	RC	586,082.3	4,601,470.3	2,364.4	39.6	0.0	-90.0
AWVRC-036	South Sammy	RC	586,082.1	4,601,485.6	2,362.3	41.1	0.0	-90.0
AWVRC-037	South Sammy	RC	586,081.8	4,601,500.8	2,362.2	35.1	0.0	-90.0
AWVRC-038	South Sammy	RC	586,098.6	4,601,409.6	2,383.1	67.1	0.0	-90.0
AWVRC-040	South Sammy	RC	586,097.7	4,601,463.0	2,369.4	30.5	0.0	-90.0
AWVRC-041	South Sammy	RC	586,097.3	4,601,485.8	2,364.0	36.6	0.0	-90.0
AWVRC-042	South Sammy	RC	586,097.1	4,601,501.1	2,362.8	35.1	0.0	-90.0
AWVRC-043	South Sammy	RC	586,112.6	4,601,486.1	2,368.0	38.1	0.0	-90.0
AWVRC-044	South Sammy	RC	586,112.3	4,601,501.3	2,369.0	36.6	0.0	-90.0
BC-1	South Sammy	UNKN	586,209.6	4,601,214.1	2,485.3	42.7	0.0	-90.0
BC-41	South Sammy	UNKN	586,325.7	4,600,482.3	2,543.6	173.7	0.0	-90.0
BN-1	South Sammy	UNKN	585,908.3	4,600,395.4	2,639.2	182.9	0.0	-90.0
BN-2	South Sammy	UNKN	585,993.0	4,600,392.1	2,647.3	182.9	0.0	-90.0
BN-3	South Sammy	UNKN	586,087.8	4,600,396.9	2,654.2	182.9	0.0	-90.0
BN-4	South Sammy	UNKN	585,992.7	4,600,324.0	2,665.0	182.9	0.0	-90.0
BSC-97-1	South Sammy	UNKN	585,997.2	4,602,417.5	2,209.2	580.3	0.0	-90.0
BSC-97-2	South Sammy	UNKN	585,997.2	4,602,417.5	2,209.2	132.6	0.0	-90.0
BSMW-11	South Sammy	WB	585,538.8	4,602,125.5	2,280.3	182.9	0.0	-90.0
BSMW-13	South Sammy	WB	585,413.1	4,601,902.4	2,287.5	152.4	0.0	-90.0
BSMW-8B	South Sammy	WB	585,933.7	4,602,100.7	2,320.7	127.4	0.0	-90.0
BSMW-9	South Sammy	WB	586,027.0	4,601,491.8	2,364.4	110.6	0.0	-90.0
BSPW-10	South Sammy	WB	585,566.3	4,602,129.2	2,284.5	201.2	0.0	-90.0
BSPW-12	South Sammy	WB	585,445.5	4,601,970.0	2,290.6	182.9	0.0	-90.0
GW03-11	South Sammy	UNKN	585,725.1	4,601,390.0	2,513.7	182.9	85.0	-60.0
GW03-12	South Sammy	UNKN	585,725.1	4,601,390.0	2,513.7	182.9	85.0	-54.0
GW03-1C	South Sammy	DDH	586,073.6	4,601,480.5	2,364.9	71.0	0.0	-90.0
GW03-24C	South Sammy	DDH	586,043.3	4,601,470.6	2,366.5	75.1	0.0	-90.0
GW03-3	South Sammy	UNKN	585,771.8	4,601,276.6	2,479.9	106.7	0.0	-90.0
GW03-40	South Sammy	UNKN	586,055.2	4,601,468.8	2,366.2	121.9	270.0	-80.0
GW03-41	South Sammy	UNKN	586,055.2	4,601,468.8	2,366.2	137.2	0.0	-80.0

For personal use only

GW03-42	South Sammy	UNKN	586,055.2	4,601,468.8	2,366.2	103.6	0.0	-75.0
GW03-4C	South Sammy	DDH	586,047.5	4,601,482.6	2,365.2	76.2	0.0	-90.0
GW03-5	South Sammy	UNKN	585,678.2	4,601,045.3	2,478.3	91.4	0.0	-90.0
GW03-6	South Sammy	UNKN	585,739.8	4,600,915.5	2,479.9	91.4	0.0	-90.0
GW03-7	South Sammy	UNKN	585,779.0	4,600,684.5	2,555.1	45.7	0.0	-90.0
GW03-8	South Sammy	UNKN	585,783.1	4,600,701.9	2,553.9	45.7	0.0	-90.0
GW03-9	South Sammy	UNKN	585,956.0	4,601,944.1	2,350.0	91.4	238.0	-62.0
GW04-103C	South Sammy	DDH	585,770.1	4,601,277.5	2,480.0	168.6	205.0	-78.0
GW04-106C	South Sammy	DDH	585,770.1	4,601,277.5	2,480.0	211.2	205.0	-45.0
GW04-108C	South Sammy	DDH	585,770.1	4,601,277.5	2,480.0	214.9	90.0	-75.0
GW04-110C	South Sammy	DDH	586,032.2	4,601,475.9	2,365.6	121.9	250.0	-75.0
GW04-112C	South Sammy	DDH	586,043.1	4,601,471.5	2,366.0	64.0	139.0	-65.0
GW04-113C	South Sammy	DDH	586,043.3	4,601,470.6	2,366.4	91.4	139.0	-53.0
GW04-131C	South Sammy	DDH	585,959.0	4,601,951.0	2,348.0	138.1	210.0	-56.0
GW04-132	South Sammy	RC	586,036.2	4,601,481.1	2,365.4	48.8	342.0	-45.0
GW04-156C	South Sammy	DDH	586,122.4	4,601,400.6	2,390.7	144.5	260.0	-70.0
GW04-52C	South Sammy	DDH	585,721.5	4,601,388.9	2,512.9	213.4	114.0	-59.0
GW04-55C	South Sammy	DDH	585,724.3	4,601,385.0	2,513.1	198.1	96.0	-56.0
GW04-59C	South Sammy	DDH	585,722.4	4,601,385.1	2,513.0	198.1	80.0	-59.0
GW04-61C	South Sammy	DDH	585,723.1	4,601,385.3	2,513.0	253.3	80.0	-56.0
GW04-64C	South Sammy	DDH	585,723.1	4,601,385.3	2,513.0	168.2	75.0	-50.0
GW04-67C	South Sammy	DDH	585,723.1	4,601,385.3	2,513.0	168.9	101.0	-46.0
GW04-69C	South Sammy	DDH	585,962.8	4,601,949.8	2,348.3	92.7	236.0	-57.0
GW04-70C	South Sammy	DDH	585,725.7	4,601,385.4	2,513.1	213.7	101.0	-56.0
GW04-71C	South Sammy	DDH	585,962.8	4,601,949.8	2,348.3	106.7	220.0	-60.0
GW04-72C	South Sammy	DDH	585,959.0	4,601,951.0	2,348.3	60.7	278.0	-30.0
GW04-74C	South Sammy	DDH	585,744.7	4,600,917.8	2,479.5	138.1	245.0	-58.0
GW04-76C	South Sammy	DDH	585,675.7	4,601,045.4	2,478.2	61.9	65.0	-55.0
GW04-78C	South Sammy	DDH	585,675.7	4,601,045.4	2,478.2	62.8	68.0	-45.0
GW04-80C	South Sammy	DDH	586,032.2	4,601,475.9	2,365.6	104.9	0.0	-90.0
GW05-190	South Sammy	RC	586,091.9	4,601,377.1	2,394.1	144.2	342.1	-78.2
GW05-192	South Sammy	RC	586,096.3	4,601,378.1	2,394.0	171.6	168.2	-89.0
GW05-194	South Sammy	RC	586,119.6	4,601,399.2	2,390.8	121.9	250.7	-70.3
GW05-197	South Sammy	RC	586,119.6	4,601,399.2	2,390.8	107.3	279.6	-58.9
GW05-198	South Sammy	RC	585,849.9	4,601,448.8	2,404.0	140.5	224.8	-43.6
GW05-199	South Sammy	RC	585,849.9	4,601,448.8	2,404.0	244.4	262.9	-62.8
GW05-201	South Sammy	RC	585,849.9	4,601,448.8	2,404.0	244.8	277.9	-79.7
GW05-205	South Sammy	RC	585,909.9	4,601,468.9	2,401.9	156.4	158.3	-75.2
GW05-206	South Sammy	RC	585,910.2	4,601,468.5	2,401.9	197.2	272.7	-49.9
GW05-208	South Sammy	RC	585,867.0	4,601,788.9	2,421.4	295.7	109.4	-75.2
GW05-209	South Sammy	RC	585,920.6	4,601,492.7	2,402.5	137.8	186.2	-64.4
GW05-210	South Sammy	RC	585,920.6	4,601,492.7	2,402.5	213.1	275.7	-46.6
GW05-211C	South Sammy	DDH	585,968.7	4,601,522.1	2,377.5	171.0	203.0	-57.6
GW05-212	South Sammy	RC	585,878.2	4,601,817.3	2,420.1	182.9	110.2	-64.4
GW05-213C	South Sammy	DDH	585,695.1	4,601,064.4	2,477.2	1,092.9	320.7	-89.5
GW05-214	South Sammy	RC	585,864.1	4,601,845.6	2,421.2	251.5	80.0	-64.4
GW05-215	South Sammy	RC	585,864.1	4,601,845.6	2,421.2	304.8	99.8	-70.2
GW05-216C	South Sammy	DDH	585,968.7	4,601,522.1	2,377.5	124.1	172.1	-66.1
GW05-218	South Sammy	RC	585,864.1	4,601,845.6	2,421.2	221.0	99.5	-59.8
GW05-219	South Sammy	RC	585,867.0	4,601,788.9	2,421.4	251.5	110.3	-74.1
GW05-220	South Sammy	RC	586,019.1	4,601,439.4	2,371.3	104.5	170.0	-70.0
GW05-221	South Sammy	RC	586,019.1	4,601,439.4	2,371.3	71.0	350.0	-76.0
GW05-222	South Sammy	RC	586,019.1	4,601,439.4	2,371.3	128.6	310.2	-51.7
GW05-223	South Sammy	RC	585,968.7	4,601,522.1	2,377.5	182.3	174.3	-75.7
GW05-224	South Sammy	RC	585,867.0	4,601,788.9	2,421.4	166.1	106.4	-64.3
GW05-225	South Sammy	RC	585,865.9	4,601,755.7	2,420.1	335.3	118.0	-79.7
GW05-226	South Sammy	RC	585,725.5	4,601,168.4	2,501.9	162.5	257.8	-88.1
GW05-227	South Sammy	RC	585,730.0	4,601,166.9	2,501.9	122.8	295.2	-89.1
GW05-228	South Sammy	RC	585,734.5	4,601,165.5	2,501.8	149.0	285.9	-88.5
GW05-229	South Sammy	RC	585,865.9	4,601,755.7	2,420.1	263.7	118.2	-76.0
GW05-230	South Sammy	RC	585,719.7	4,601,148.0	2,501.7	173.1	95.1	-89.4
GW05-231	South Sammy	RC	585,724.2	4,601,146.5	2,501.7	135.0	60.7	-88.1

For personal use only

GW05-232	South Sammy	RC	585,824.0	4,601,555.4	2,448.2	228.6	110.9	-79.6
GW05-233	South Sammy	RC	585,824.0	4,601,555.4	2,448.2	152.4	106.5	-75.4
GW05-234	South Sammy	RC	585,728.8	4,601,145.4	2,501.6	135.3	86.1	-89.2
GW05-235	South Sammy	RC	585,823.1	4,601,586.5	2,446.6	265.2	106.6	-79.8
GW05-236	South Sammy	RC	585,730.6	4,601,146.3	2,501.7	171.6	94.5	-70.4
GW05-237	South Sammy	RC	585,709.4	4,601,126.8	2,506.6	121.3	159.7	-89.5
GW05-238	South Sammy	RC	585,704.5	4,601,126.9	2,506.6	151.8	265.5	-89.4
GW05-239	South Sammy	RC	585,711.0	4,601,127.5	2,506.7	177.7	94.2	-65.0
GW05-240	South Sammy	RC	585,823.1	4,601,586.5	2,446.6	167.6	104.2	-72.4
GW05-241	South Sammy	RC	585,750.1	4,601,253.0	2,479.2	122.8	47.3	-89.3
GW05-242	South Sammy	RC	585,823.0	4,601,616.5	2,444.1	228.6	105.8	-75.4
GW05-243	South Sammy	RC	585,755.0	4,601,251.5	2,478.6	165.8	52.3	-88.1
GW05-244	South Sammy	RC	585,823.0	4,601,616.5	2,444.1	167.6	105.9	-69.9
GW05-245	South Sammy	RC	585,759.6	4,601,250.5	2,478.7	153.3	62.5	-88.4
GW05-246	South Sammy	RC	585,760.0	4,601,282.1	2,479.0	159.4	98.0	-89.4
GW05-247	South Sammy	RC	585,764.1	4,601,280.5	2,479.0	135.0	0.0	-90.0
GW05-248	South Sammy	RC	585,768.7	4,601,279.4	2,479.0	123.1	65.8	-89.2
GW05-249	South Sammy	RC	585,991.9	4,601,509.4	2,370.4	121.9	168.2	-71.5
GW05-250	South Sammy	RC	585,991.9	4,601,509.4	2,370.4	106.7	169.3	-54.5
GW05-251	South Sammy	RC	585,991.9	4,601,509.4	2,370.4	106.7	168.2	-44.6
GW06-263	South Sammy	RC	586,167.6	4,601,582.5	2,374.9	207.3	197.9	-89.4
GW06-266	South Sammy	RC	585,595.0	4,600,951.2	2,555.2	332.2	75.7	-89.6
GW06-267	South Sammy	RC	585,590.7	4,600,920.9	2,559.3	283.5	94.5	-81.1
GW06-268	South Sammy	RC	585,584.4	4,600,891.8	2,562.6	335.3	322.4	-89.1
GW06-269	South Sammy	RC	585,584.7	4,600,891.8	2,562.6	300.2	91.3	-71.1
GW06-270	South Sammy	RC	585,573.0	4,600,837.5	2,568.0	304.8	94.8	-89.9
GW06-271	South Sammy	RC	585,573.3	4,600,837.5	2,568.0	257.6	80.9	-61.2
GW06-273	South Sammy	RC	585,741.8	4,600,951.5	2,478.9	251.5	207.9	-73.8
OB-6	South Sammy	WB	585,948.1	4,602,038.1	2,339.3	91.4	0.0	-90.0
PX-10	South Sammy	UNKN	585,934.1	4,602,027.2	2,340.9	18.3	0.0	-90.0
PX-11	South Sammy	UNKN	585,932.7	4,602,034.8	2,340.7	18.3	0.0	-90.0
PX-12	South Sammy	UNKN	585,927.3	4,602,036.5	2,340.6	18.3	0.0	-90.0
PX-7	South Sammy	UNKN	585,935.5	4,602,019.5	2,341.1	18.3	0.0	-90.0
PX-8	South Sammy	UNKN	585,938.6	4,602,023.6	2,340.9	18.3	0.0	-90.0
PX-9	South Sammy	UNKN	585,931.1	4,602,022.5	2,340.9	18.3	0.0	-90.0
Pit_Dewatering_Well_1	South Sammy	UNKN	585,996.7	4,601,465.8	2,368.3	73.2	0.0	-90.0
Pit_Dewatering_Well_2	South Sammy	UNKN	586,001.3	4,601,419.2	2,369.3	61.0	0.0	-90.0
SC-10	South Sammy	UNKN	585,546.7	4,601,114.9	2,498.3	121.9	0.0	-90.0
SC-100	South Sammy	UNKN	585,755.7	4,600,755.1	2,545.1	91.4	0.0	-90.0
SC-1000	South Sammy	UNKN	585,631.2	4,601,074.4	2,542.5	97.5	0.0	-90.0
SC-1002	South Sammy	UNKN	586,012.8	4,601,474.1	2,367.6	61.0	0.0	-90.0
SC-1003	South Sammy	UNKN	585,999.6	4,601,446.1	2,374.0	54.9	0.0	-90.0
SC-1004	South Sammy	UNKN	585,999.6	4,601,430.7	2,378.6	54.9	0.0	-90.0
SC-1005	South Sammy	UNKN	585,663.5	4,601,044.1	2,560.2	121.9	0.0	-90.0
SC-1006	South Sammy	UNKN	585,679.9	4,601,134.3	2,546.0	61.0	0.0	-90.0
SC-1007	South Sammy	UNKN	585,671.8	4,601,117.7	2,546.4	61.0	0.0	-90.0
SC-1008	South Sammy	UNKN	585,647.5	4,601,074.0	2,547.7	61.0	0.0	-90.0
SC-1009	South Sammy	UNKN	585,801.1	4,600,609.4	2,576.9	24.4	0.0	-90.0
SC-101	South Sammy	UNKN	585,672.7	4,600,632.2	2,594.0	121.9	0.0	-90.0
SC-1010	South Sammy	UNKN	585,802.3	4,600,593.3	2,580.3	30.5	0.0	-90.0
SC-1011	South Sammy	UNKN	585,823.8	4,601,381.2	2,488.8	152.4	0.0	-90.0
SC-1012	South Sammy	UNKN	585,827.9	4,601,366.3	2,489.6	152.4	0.0	-90.0
SC-1013	South Sammy	UNKN	585,827.4	4,601,350.6	2,490.5	121.9	0.0	-90.0
SC-1014	South Sammy	UNKN	585,848.8	4,601,468.5	2,440.3	91.4	0.0	-90.0
SC-1015	South Sammy	UNKN	585,830.4	4,601,499.2	2,445.8	91.4	0.0	-90.0
SC-1016	South Sammy	UNKN	585,841.5	4,601,424.4	2,457.7	121.9	0.0	-90.0
SC-1017	South Sammy	UNKN	585,812.9	4,601,480.1	2,456.4	109.7	0.0	-90.0
SC-1018	South Sammy	UNKN	585,794.1	4,601,505.1	2,461.4	106.7	0.0	-90.0
SC-1019	South Sammy	UNKN	585,857.8	4,601,398.0	2,463.2	152.4	0.0	-90.0
SC-102	South Sammy	RC	585,970.4	4,601,784.1	2,358.5	137.2	0.0	-90.0
SC-1020	South Sammy	UNKN	585,863.4	4,601,384.8	2,463.8	121.9	0.0	-90.0
SC-1021	South Sammy	UNKN	586,059.3	4,601,491.4	2,368.3	48.8	0.0	-90.0

For personal use only

SC-1022	South Sammy	UNKN	586,059.6	4,601,416.5	2,384.7	85.3	0.0	-90.0
SC-1023	South Sammy	UNKN	586,146.6	4,601,124.3	2,485.5	91.4	0.0	-90.0
SC-1024	South Sammy	UNKN	586,163.3	4,601,108.1	2,494.5	91.4	0.0	-90.0
SC-1025	South Sammy	UNKN	586,177.7	4,601,125.6	2,494.8	91.4	0.0	-90.0
SC-1026	South Sammy	UNKN	585,679.1	4,601,030.0	2,561.6	121.9	0.0	-90.0
SC-1027	South Sammy	UNKN	585,757.8	4,601,168.4	2,515.2	109.7	0.0	-90.0
SC-1028	South Sammy	UNKN	585,735.6	4,601,135.9	2,524.4	94.5	0.0	-90.0
SC-1029	South Sammy	UNKN	585,735.0	4,601,183.0	2,524.5	91.4	0.0	-90.0
SC-103	South Sammy	UNKN	585,970.4	4,601,545.6	2,378.0	97.5	0.0	-90.0
SC-1030	South Sammy	UNKN	585,647.9	4,601,027.8	2,558.2	121.9	0.0	-90.0
SC-1031	South Sammy	UNKN	585,678.2	4,601,045.4	2,561.4	121.9	0.0	-90.0
SC-1032	South Sammy	UNKN	585,635.6	4,601,044.0	2,549.5	121.9	0.0	-90.0
SC-1033	South Sammy	UNKN	585,676.3	4,601,061.1	2,558.9	91.4	0.0	-90.0
SC-1034	South Sammy	UNKN	585,814.7	4,601,392.9	2,487.7	121.9	0.0	-90.0
SC-1035	South Sammy	UNKN	585,850.3	4,601,412.3	2,460.9	121.9	0.0	-90.0
SC-1036	South Sammy	UNKN	585,733.6	4,601,228.6	2,525.3	115.8	0.0	-90.0
SC-1037	South Sammy	UNKN	585,825.9	4,601,398.3	2,479.7	121.9	0.0	-90.0
SC-1038	South Sammy	UNKN	585,828.4	4,601,422.0	2,465.6	121.9	0.0	-90.0
SC-1039	South Sammy	UNKN	585,831.6	4,601,440.5	2,457.1	106.7	0.0	-90.0
SC-104	South Sammy	UNKN	585,993.4	4,601,923.1	2,337.7	109.7	0.0	-90.0
SC-1040	South Sammy	UNKN	585,845.6	4,601,445.2	2,448.1	106.7	0.0	-90.0
SC-1041	South Sammy	UNKN	586,145.8	4,601,108.7	2,489.5	91.4	0.0	-90.0
SC-1042	South Sammy	UNKN	586,192.8	4,601,138.5	2,497.9	91.4	0.0	-90.0
SC-1043	South Sammy	UNKN	586,193.4	4,601,124.2	2,499.7	91.4	0.0	-90.0
SC-1044	South Sammy	UNKN	586,179.2	4,601,108.3	2,499.4	91.4	0.0	-90.0
SC-1045	South Sammy	UNKN	586,163.8	4,601,091.9	2,499.1	91.4	0.0	-90.0
SC-1046	South Sammy	UNKN	585,836.9	4,601,387.9	2,480.5	152.4	0.0	-90.0
SC-1047	South Sammy	UNKN	585,841.9	4,601,374.6	2,481.4	152.4	0.0	-90.0
SC-1048	South Sammy	UNKN	585,820.0	4,601,434.6	2,465.6	121.9	0.0	-90.0
SC-1049	South Sammy	UNKN	586,149.9	4,601,093.4	2,494.1	91.4	0.0	-90.0
SC-105	South Sammy	UNKN	585,901.5	4,602,098.5	2,330.6	121.9	0.0	-90.0
SC-1050	South Sammy	UNKN	586,208.3	4,601,139.8	2,503.9	91.4	0.0	-90.0
SC-1051	South Sammy	UNKN	586,207.6	4,601,154.7	2,499.6	91.4	0.0	-90.0
SC-1052	South Sammy	UNKN	586,209.2	4,601,123.7	2,507.3	91.4	0.0	-90.0
SC-1053	South Sammy	UNKN	586,235.4	4,601,169.9	2,507.4	91.4	0.0	-90.0
SC-1054	South Sammy	UNKN	586,196.3	4,601,107.7	2,505.3	91.4	0.0	-90.0
SC-1055	South Sammy	UNKN	586,221.4	4,601,170.8	2,502.0	91.4	0.0	-90.0
SC-1056	South Sammy	UNKN	586,206.1	4,601,168.8	2,496.2	91.4	0.0	-90.0
SC-1057	South Sammy	UNKN	586,191.8	4,601,155.0	2,493.7	91.4	0.0	-90.0
SC-1058	South Sammy	UNKN	586,221.1	4,601,139.6	2,508.6	91.4	0.0	-90.0
SC-1059	South Sammy	UNKN	586,221.3	4,601,186.0	2,497.9	91.4	0.0	-90.0
SC-106	South Sammy	UNKN	585,939.5	4,602,056.0	2,331.2	121.9	0.0	-90.0
SC-1060	South Sammy	UNKN	585,719.6	4,600,967.9	2,545.8	121.9	0.0	-90.0
SC-1061	South Sammy	UNKN	585,733.3	4,601,106.0	2,525.9	109.7	0.0	-90.0
SC-1062	South Sammy	UNKN	586,134.2	4,601,093.4	2,489.8	76.2	0.0	-90.0
SC-1063	South Sammy	UNKN	586,221.1	4,601,154.8	2,505.1	76.2	0.0	-90.0
SC-1064	South Sammy	UNKN	586,250.0	4,601,186.2	2,507.3	76.2	0.0	-90.0
SC-1065	South Sammy	UNKN	586,237.1	4,601,155.2	2,511.1	76.2	0.0	-90.0
SC-1066	South Sammy	UNKN	586,250.3	4,601,170.5	2,510.2	91.4	0.0	-90.0
SC-1067	South Sammy	UNKN	586,239.5	4,601,139.4	2,514.5	91.4	0.0	-90.0
SC-1068	South Sammy	UNKN	586,252.4	4,601,154.1	2,514.0	91.4	0.0	-90.0
SC-1069	South Sammy	UNKN	586,253.1	4,601,139.8	2,514.9	91.4	0.0	-90.0
SC-107	South Sammy	UNKN	586,010.7	4,602,027.8	2,311.0	135.6	0.0	-90.0
SC-1070	South Sammy	UNKN	586,267.3	4,601,170.9	2,506.7	91.4	0.0	-90.0
SC-1071	South Sammy	UNKN	586,266.8	4,601,186.5	2,505.5	91.4	0.0	-90.0
SC-1072	South Sammy	UNKN	586,283.3	4,601,172.2	2,501.0	76.2	0.0	-90.0
SC-1073	South Sammy	UNKN	586,282.4	4,601,202.2	2,499.5	76.2	0.0	-90.0
SC-1074	South Sammy	UNKN	586,111.6	4,601,096.3	2,484.0	91.4	0.0	-90.0
SC-1075	South Sammy	UNKN	586,212.1	4,601,148.8	2,504.5	76.2	0.0	-90.0
SC-1076	South Sammy	UNKN	586,177.8	4,601,090.7	2,503.6	91.4	0.0	-90.0
SC-1077	South Sammy	UNKN	586,194.4	4,601,092.0	2,509.4	91.4	0.0	-90.0
SC-1078	South Sammy	UNKN	586,208.5	4,601,109.1	2,510.7	91.4	0.0	-90.0

For personal use only

SC-1079	South Sammy	UNKN	586,180.3	4,601,155.6	2,488.2	76.2	0.0	-90.0
SC-108	South Sammy	UNKN	585,958.9	4,602,157.8	2,296.4	121.9	0.0	-90.0
SC-1080	South Sammy	UNKN	586,191.0	4,601,170.1	2,488.5	76.2	0.0	-90.0
SC-1081	South Sammy	UNKN	586,207.4	4,601,184.4	2,492.0	76.2	0.0	-90.0
SC-1082	South Sammy	UNKN	585,771.8	4,600,832.2	2,535.6	106.7	0.0	-90.0
SC-1083	South Sammy	UNKN	585,792.6	4,600,862.9	2,523.3	85.3	0.0	-90.0
SC-1084	South Sammy	UNKN	585,743.0	4,600,970.2	2,532.1	91.4	0.0	-90.0
SC-1085	South Sammy	UNKN	585,773.1	4,600,999.5	2,512.9	106.7	0.0	-90.0
SC-1086	South Sammy	UNKN	585,768.4	4,601,020.2	2,512.8	121.9	0.0	-90.0
SC-1087	South Sammy	UNKN	585,751.2	4,601,136.9	2,515.9	91.4	0.0	-90.0
SC-1088	South Sammy	UNKN	585,797.5	4,601,033.6	2,497.9	91.4	0.0	-90.0
SC-1089	South Sammy	UNKN	585,645.4	4,601,013.7	2,557.7	137.2	0.0	-90.0
SC-109	South Sammy	UNKN	585,925.4	4,602,201.4	2,289.3	102.1	0.0	-90.0
SC-1090	South Sammy	UNKN	585,617.9	4,601,042.8	2,545.4	121.9	0.0	-90.0
SC-1091	South Sammy	UNKN	586,038.8	4,600,897.9	2,511.1	91.4	0.0	-90.0
SC-1092	South Sammy	UNKN	586,085.9	4,600,980.5	2,505.4	91.4	0.0	-90.0
SC-1093	South Sammy	UNKN	585,984.5	4,600,938.1	2,493.8	91.4	0.0	-90.0
SC-1094	South Sammy	UNKN	586,005.5	4,600,984.4	2,488.1	85.3	0.0	-90.0
SC-1095	South Sammy	UNKN	586,052.8	4,601,027.9	2,486.2	91.4	0.0	-90.0
SC-1096	South Sammy	UNKN	586,009.1	4,601,082.0	2,467.5	91.4	0.0	-90.0
SC-1097	South Sammy	UNKN	585,812.1	4,601,034.5	2,492.5	106.7	0.0	-90.0
SC-1098	South Sammy	UNKN	585,702.8	4,601,083.2	2,544.5	121.9	0.0	-90.0
SC-1099	South Sammy	UNKN	585,836.5	4,601,431.8	2,457.2	121.9	0.0	-90.0
SC-11	South Sammy	UNKN	585,747.4	4,601,302.3	2,516.6	121.9	0.0	-90.0
SC-110	South Sammy	UNKN	585,984.3	4,601,434.6	2,384.2	61.0	0.0	-90.0
SC-1100	South Sammy	UNKN	585,818.8	4,601,467.2	2,456.3	137.2	0.0	-90.0
SC-1101	South Sammy	UNKN	585,855.5	4,601,431.0	2,448.1	91.4	0.0	-90.0
SC-1102	South Sammy	UNKN	585,858.1	4,601,454.5	2,439.6	91.4	0.0	-90.0
SC-1103	South Sammy	UNKN	585,839.5	4,601,457.2	2,447.6	121.9	0.0	-90.0
SC-1104	South Sammy	UNKN	585,834.1	4,601,469.8	2,447.4	121.9	0.0	-90.0
SC-1105	South Sammy	UNKN	585,808.7	4,601,446.1	2,465.5	137.2	0.0	-90.0
SC-1106	South Sammy	UNKN	585,799.6	4,601,473.6	2,463.6	121.9	0.0	-90.0
SC-1107	South Sammy	UNKN	585,794.2	4,601,488.4	2,462.6	106.7	0.0	-90.0
SC-1108	South Sammy	UNKN	585,805.1	4,601,429.2	2,476.2	137.2	0.0	-90.0
SC-1109	South Sammy	UNKN	585,865.3	4,601,421.1	2,449.0	91.4	0.0	-90.0
SC-111	South Sammy	UNKN	585,971.8	4,601,667.5	2,368.2	121.9	0.0	-90.0
SC-1110	South Sammy	UNKN	585,853.5	4,601,457.5	2,440.2	99.1	150.0	-70.0
SC-1111	South Sammy	UNKN	585,819.6	4,601,431.4	2,466.5	137.2	150.0	-70.0
SC-1112	South Sammy	UNKN	585,843.2	4,601,360.1	2,481.3	152.4	0.0	-90.0
SC-1113	South Sammy	UNKN	585,944.6	4,601,258.6	2,427.0	106.7	0.0	-90.0
SC-1114	South Sammy	UNKN	585,913.1	4,601,258.8	2,441.8	106.7	0.0	-90.0
SC-1115	South Sammy	UNKN	585,913.6	4,601,244.4	2,442.6	70.1	0.0	-90.0
SC-1116	South Sammy	UNKN	585,913.5	4,601,229.1	2,442.8	106.7	0.0	-90.0
SC-1117	South Sammy	UNKN	585,774.2	4,601,306.2	2,508.2	189.0	0.0	-90.0
SC-1118	South Sammy	UNKN	585,813.0	4,601,414.6	2,477.9	137.2	0.0	-90.0
SC-1119	South Sammy	UNKN	585,826.5	4,601,348.2	2,490.8	160.0	0.0	-90.0
SC-1120	South Sammy	UNKN	585,800.0	4,601,407.7	2,487.4	152.4	0.0	-90.0
SC-1121	South Sammy	UNKN	585,868.4	4,601,350.7	2,467.9	137.2	0.0	-90.0
SC-1122	South Sammy	UNKN	585,809.3	4,601,358.9	2,499.2	167.6	0.0	-90.0
SC-1123	South Sammy	UNKN	585,799.7	4,601,386.6	2,498.9	158.5	87.0	-89.0
SC-1124	South Sammy	UNKN	585,805.4	4,601,460.6	2,465.5	137.2	0.0	-90.0
SC-1125	South Sammy	UNKN	585,842.6	4,601,345.3	2,482.4	152.4	0.0	-90.0
SC-1126	South Sammy	UNKN	585,883.2	4,601,392.8	2,450.1	121.9	0.0	-90.0
SC-1127	South Sammy	UNKN	585,874.8	4,601,408.7	2,449.9	106.7	0.0	-90.0
SC-1128	South Sammy	UNKN	585,878.4	4,601,374.9	2,459.7	121.9	0.0	-90.0
SC-1129	South Sammy	UNKN	585,842.1	4,601,486.6	2,441.5	91.4	0.0	-90.0
SC-113	South Sammy	UNKN	585,873.5	4,600,940.5	2,499.8	91.4	0.0	-90.0
SC-1130	South Sammy	UNKN	585,864.7	4,601,441.8	2,440.5	91.4	0.0	-90.0
SC-1131	South Sammy	UNKN	585,805.6	4,601,335.8	2,500.4	182.9	0.0	-90.0
SC-1132	South Sammy	UNKN	585,861.0	4,601,311.6	2,469.7	137.2	0.0	-90.0
SC-1133	South Sammy	UNKN	585,798.1	4,601,441.6	2,473.8	152.4	0.0	-90.0
SC-1134	South Sammy	UNKN	585,787.1	4,601,420.5	2,487.3	152.4	0.0	-90.0

For personal use only

SC-1135	South Sammy	UNKN	585,771.8	4,601,276.6	2,508.7	182.9	0.0	-90.0
SC-1136	South Sammy	UNKN	585,821.7	4,601,489.5	2,451.2	91.4	0.0	-90.0
SC-1137	South Sammy	UNKN	585,790.9	4,601,454.7	2,474.0	152.4	0.0	-90.0
SC-1138	South Sammy	UNKN	585,784.6	4,601,467.7	2,473.6	152.4	0.0	-90.0
SC-1139	South Sammy	UNKN	585,839.9	4,601,329.9	2,482.6	152.4	0.0	-90.0
SC-114	South Sammy	UNKN	585,691.9	4,600,999.6	2,555.4	137.2	0.0	-90.0
SC-1140	South Sammy	UNKN	585,793.2	4,601,303.9	2,500.6	182.9	0.0	-90.0
SC-1141	South Sammy	UNKN	585,796.5	4,601,349.6	2,505.0	182.9	0.0	-90.0
SC-1144	South Sammy	UNKN	585,798.7	4,601,015.3	2,498.5	106.7	0.0	-90.0
SC-1145	South Sammy	UNKN	585,756.1	4,600,831.8	2,533.3	121.9	0.0	-90.0
SC-1146	South Sammy	UNKN	585,715.6	4,600,834.0	2,532.9	121.9	0.0	-90.0
SC-1147	South Sammy	UNKN	585,706.2	4,600,908.6	2,533.0	137.2	0.0	-90.0
SC-1148	South Sammy	UNKN	585,705.4	4,600,958.4	2,533.0	115.8	0.0	-90.0
SC-1149	South Sammy	UNKN	585,695.9	4,600,986.5	2,533.1	115.8	0.0	-90.0
SC-115	South Sammy	UNKN	585,931.8	4,601,003.3	2,481.7	91.4	0.0	-90.0
SC-1150	South Sammy	UNKN	585,681.9	4,601,015.3	2,532.8	121.9	0.0	-90.0
SC-1151	South Sammy	UNKN	585,650.0	4,601,074.9	2,532.9	140.2	0.0	-90.0
SC-1152	South Sammy	UNKN	585,676.2	4,601,083.0	2,534.2	121.9	0.0	-90.0
SC-1153	South Sammy	UNKN	585,772.3	4,600,818.0	2,533.1	91.4	0.0	-90.0
SC-1154	South Sammy	UNKN	585,742.5	4,600,855.4	2,532.9	121.9	0.0	-90.0
SC-1155	South Sammy	UNKN	585,740.5	4,600,905.7	2,534.3	121.9	0.0	-90.0
SC-1156	South Sammy	UNKN	585,735.1	4,600,923.9	2,534.0	121.9	0.0	-90.0
SC-1157	South Sammy	UNKN	585,745.7	4,600,942.1	2,533.5	61.0	0.0	-90.0
SC-1158	South Sammy	UNKN	585,756.5	4,600,802.4	2,537.1	121.9	0.0	-90.0
SC-1159	South Sammy	UNKN	585,718.5	4,601,091.0	2,533.9	152.4	0.0	-90.0
SC-116	South Sammy	UNKN	585,989.2	4,601,006.4	2,481.2	42.7	0.0	-90.0
SC-1160	South Sammy	UNKN	585,733.6	4,600,942.1	2,533.8	121.9	0.0	-90.0
SC-1161	South Sammy	UNKN	585,749.8	4,600,953.7	2,532.6	109.7	0.0	-90.0
SC-1163	South Sammy	UNKN	585,741.9	4,600,984.6	2,532.0	109.7	0.0	-90.0
SC-1164	South Sammy	UNKN	585,702.8	4,601,062.2	2,534.5	167.6	66.0	-90.0
SC-1165	South Sammy	UNKN	585,632.7	4,600,967.6	2,537.3	207.3	352.0	-90.0
SC-1166	South Sammy	UNKN	585,701.7	4,601,167.0	2,534.4	152.4	0.0	-90.0
SC-1167	South Sammy	UNKN	585,733.2	4,601,151.1	2,524.7	182.9	0.0	-90.0
SC-1168	South Sammy	UNKN	585,755.9	4,601,276.1	2,514.0	152.4	0.0	-90.0
SC-1169	South Sammy	UNKN	585,757.0	4,601,290.3	2,513.5	121.9	0.0	-90.0
SC-117	South Sammy	UNKN	585,818.2	4,600,876.4	2,517.0	91.4	0.0	-90.0
SC-1170C	South Sammy	UNKN	585,792.9	4,601,452.1	2,473.8	178.9	108.0	-64.0
SC-1171	South Sammy	UNKN	585,786.1	4,601,276.9	2,501.6	121.9	0.0	-90.0
SC-1172	South Sammy	UNKN	585,846.6	4,600,909.4	2,507.3	91.4	0.0	-90.0
SC-1173	South Sammy	UNKN	585,850.2	4,600,941.4	2,498.5	76.2	0.0	-90.0
SC-1174C	South Sammy	UNKN	585,657.4	4,601,201.3	2,529.6	200.9	122.0	-43.0
SC-1175C	South Sammy	UNKN	585,768.0	4,600,871.8	2,533.2	85.0	120.0	-50.0
SC-1176C	South Sammy	UNKN	585,747.8	4,600,878.0	2,533.8	82.3	276.0	-48.0
SC-1177	South Sammy	UNKN	585,815.8	4,601,017.1	2,490.9	121.9	0.0	-90.0
SC-1178	South Sammy	UNKN	585,830.1	4,601,031.8	2,483.4	106.7	0.0	-90.0
SC-1179	South Sammy	UNKN	585,796.7	4,601,049.1	2,498.3	121.9	0.0	-90.0
SC-1180	South Sammy	UNKN	585,788.8	4,601,000.0	2,505.1	164.6	84.0	-90.0
SC-1181	South Sammy	UNKN	585,788.1	4,600,968.1	2,508.8	128.0	0.0	-90.0
SC-1182	South Sammy	UNKN	585,840.6	4,601,405.9	2,463.0	137.2	0.0	-90.0
SC-1183C	South Sammy	UNKN	585,833.9	4,601,436.9	2,460.0	91.4	146.0	-88.0
SC-1184	South Sammy	UNKN	585,852.1	4,601,387.1	2,465.1	137.2	0.0	-90.0
SC-1185	South Sammy	UNKN	585,657.7	4,600,727.5	2,583.7	213.4	127.0	-89.0
SC-1187	South Sammy	UNKN	585,686.9	4,600,757.9	2,574.8	182.9	0.0	-90.0
SC-1188	South Sammy	UNKN	585,927.6	4,601,210.2	2,440.7	106.7	0.0	-90.0
SC-1189	South Sammy	UNKN	585,914.7	4,601,211.4	2,442.5	106.7	0.0	-90.0
SC-119	South Sammy	UNKN	585,807.8	4,601,511.2	2,455.1	125.0	0.0	-90.0
SC-1191	South Sammy	UNKN	585,691.6	4,600,741.8	2,575.4	182.9	0.0	-90.0
SC-1192	South Sammy	UNKN	585,899.0	4,601,228.4	2,449.8	106.7	0.0	-90.0
SC-1194	South Sammy	UNKN	585,899.0	4,601,214.5	2,450.9	106.7	0.0	-90.0
SC-1195	South Sammy	UNKN	585,848.2	4,601,310.5	2,473.0	137.2	0.0	-90.0
SC-1196	South Sammy	UNKN	585,738.3	4,600,803.4	2,538.4	121.9	0.0	-90.0
SC-1197	South Sammy	UNKN	585,777.0	4,601,214.2	2,505.7	164.6	0.0	-90.0

For personal use only

SC-1198	South Sammy	UNKN	585,945.8	4,601,251.2	2,427.1	115.8	0.0	-90.0
SC-1199	South Sammy	UNKN	585,845.2	4,601,293.1	2,474.9	137.2	0.0	-90.0
SC-12	South Sammy	UNKN	585,749.6	4,601,181.6	2,518.4	164.6	0.0	-90.0
SC-1201	South Sammy	UNKN	585,792.9	4,601,199.8	2,498.5	121.9	0.0	-90.0
SC-1202	South Sammy	UNKN	585,792.7	4,601,175.9	2,499.0	134.1	0.0	-90.0
SC-1203	South Sammy	UNKN	585,792.6	4,601,155.3	2,499.9	134.1	0.0	-90.0
SC-1204	South Sammy	UNKN	585,764.5	4,601,031.9	2,513.8	121.9	0.0	-90.0
SC-1205	South Sammy	UNKN	585,761.0	4,601,059.9	2,513.8	121.9	0.0	-90.0
SC-1206	South Sammy	UNKN	585,684.3	4,600,964.6	2,532.9	140.2	0.0	-90.0
SC-1207	South Sammy	UNKN	585,717.1	4,600,930.0	2,533.6	134.1	0.0	-90.0
SC-1208	South Sammy	UNKN	585,734.8	4,601,047.0	2,525.9	140.2	0.0	-90.0
SC-1209	South Sammy	UNKN	585,710.7	4,600,893.6	2,533.2	152.4	156.0	-89.0
SC-1210	South Sammy	UNKN	585,697.1	4,600,923.1	2,533.0	152.4	330.0	-90.0
SC-1211	South Sammy	UNKN	585,678.6	4,600,992.4	2,532.7	170.7	34.0	-89.0
SC-1212	South Sammy	UNKN	585,650.1	4,600,985.5	2,532.9	170.7	321.0	-90.0
SC-1213	South Sammy	UNKN	585,683.8	4,601,167.4	2,534.7	121.9	0.0	-90.0
SC-1222	South Sammy	UNKN	585,900.0	4,601,198.4	2,452.4	106.7	0.0	-90.0
SC-1223	South Sammy	UNKN	585,885.9	4,601,195.8	2,457.4	106.7	0.0	-90.0
SC-1234	South Sammy	UNKN	585,737.3	4,601,276.2	2,521.6	76.2	93.0	-41.0
SC-1235	South Sammy	UNKN	585,735.6	4,601,276.2	2,521.4	91.4	92.0	-64.0
SC-1238	South Sammy	UNKN	585,764.8	4,601,260.9	2,509.0	106.7	0.0	-90.0
SC-1239	South Sammy	UNKN	585,799.2	4,601,319.6	2,500.9	152.4	0.0	-90.0
SC-1240	South Sammy	UNKN	585,823.4	4,601,322.4	2,490.8	152.4	0.0	-90.0
SC-1241	South Sammy	UNKN	586,026.5	4,601,490.9	2,366.0	76.2	0.0	-90.0
SC-1242	South Sammy	UNKN	586,047.5	4,601,482.6	2,368.7	76.2	0.0	-90.0
SC-1243	South Sammy	UNKN	586,055.2	4,601,468.8	2,373.9	91.4	0.0	-90.0
SC-1244	South Sammy	UNKN	586,073.6	4,601,480.5	2,373.3	91.4	0.0	-90.0
SC-1245	South Sammy	UNKN	586,060.4	4,601,454.4	2,377.6	210.3	0.0	-90.0
SC-1250	South Sammy	UNKN	585,772.3	4,601,284.7	2,508.2	106.7	0.0	-90.0
SC-1251	South Sammy	UNKN	585,767.6	4,601,269.6	2,508.8	106.7	0.0	-90.0
SC-1267	South Sammy	UNKN	585,910.1	4,601,730.9	2,388.8	182.9	0.0	-90.0
SC-1275	South Sammy	UNKN	585,955.9	4,602,151.5	2,302.9	207.3	0.0	-90.0
SC-1276	South Sammy	UNKN	585,919.3	4,602,144.6	2,316.6	213.4	0.0	-90.0
SC-1277	South Sammy	UNKN	585,831.1	4,601,424.1	2,462.8	152.4	0.0	-90.0
SC-1278	South Sammy	UNKN	585,823.8	4,601,473.7	2,455.7	152.4	0.0	-90.0
SC-1279	South Sammy	UNKN	585,919.0	4,602,192.7	2,298.4	182.9	0.0	-90.0
SC-1280	South Sammy	UNKN	585,827.5	4,601,449.1	2,458.3	152.4	0.0	-90.0
SC-1281	South Sammy	UNKN	586,070.1	4,601,380.6	2,396.1	91.4	0.0	-90.0
SC-1282	South Sammy	UNKN	585,829.9	4,601,462.9	2,457.0	152.4	0.0	-90.0
SC-1283	South Sammy	UNKN	585,824.9	4,601,437.5	2,460.0	152.4	0.0	-90.0
SC-1284	South Sammy	UNKN	585,829.0	4,601,432.1	2,460.0	152.4	0.0	-90.0
SC-1285	South Sammy	UNKN	585,811.8	4,601,500.2	2,453.0	152.4	0.0	-90.0
SC-1286	South Sammy	UNKN	585,818.3	4,601,457.1	2,457.5	213.4	0.0	-90.0
SC-1287	South Sammy	UNKN	586,027.8	4,601,403.4	2,385.4	76.2	0.0	-90.0
SC-1288	South Sammy	UNKN	585,851.9	4,601,410.0	2,463.3	152.4	0.0	-90.0
SC-1289	South Sammy	UNKN	585,845.2	4,601,400.2	2,463.3	152.4	0.0	-90.0
SC-1290	South Sammy	UNKN	585,819.4	4,601,385.5	2,488.3	182.9	0.0	-90.0
SC-1291	South Sammy	UNKN	585,808.0	4,601,380.6	2,492.8	233.2	0.0	-90.0
SC-1292	South Sammy	UNKN	585,801.9	4,601,391.1	2,492.4	251.5	0.0	-90.0
SC-1293	South Sammy	UNKN	585,807.3	4,601,400.0	2,489.0	243.8	0.0	-90.0
SC-1294	South Sammy	UNKN	585,929.4	4,601,496.3	2,401.3	137.2	130.0	-45.0
SC-1295	South Sammy	UNKN	585,837.8	4,601,414.6	2,462.3	152.4	0.0	-90.0
SC-1296	South Sammy	UNKN	586,105.7	4,601,393.3	2,398.6	121.9	0.0	-90.0
SC-1297	South Sammy	UNKN	585,788.7	4,601,386.5	2,492.6	274.3	0.0	-90.0
SC-1298	South Sammy	UNKN	585,936.1	4,601,477.3	2,400.7	167.6	0.0	-90.0
SC-1299	South Sammy	UNKN	585,773.1	4,601,447.9	2,481.9	243.8	0.0	-90.0
SC-13	South Sammy	UNKN	585,743.7	4,601,057.6	2,520.5	137.2	0.0	-90.0
SC-130	South Sammy	UNKN	585,958.8	4,601,843.3	2,363.3	121.9	0.0	-90.0
SC-1300	South Sammy	UNKN	585,786.8	4,601,167.0	2,500.8	54.9	0.0	-90.0
SC-1301	South Sammy	UNKN	585,768.9	4,601,159.1	2,500.9	54.9	0.0	-90.0
SC-1302	South Sammy	UNKN	585,743.9	4,601,162.3	2,501.0	54.9	0.0	-90.0
SC-1303	South Sammy	UNKN	585,762.9	4,601,182.8	2,500.9	54.9	0.0	-90.0

For personal use only

SC-1304	South Sammy	UNKN	585,692.1	4,601,036.8	2,491.6	50.3	0.0	-90.0
SC-1305	South Sammy	UNKN	585,682.8	4,601,061.2	2,491.5	50.3	0.0	-90.0
SC-1306	South Sammy	UNKN	585,693.8	4,601,085.7	2,491.6	36.6	0.0	-90.0
SC-1307	South Sammy	UNKN	585,722.6	4,601,066.0	2,491.5	50.3	0.0	-90.0
SC-1308	South Sammy	UNKN	585,705.2	4,601,093.8	2,491.7	32.0	0.0	-90.0
SC-1309	South Sammy	UNKN	585,705.5	4,601,072.6	2,491.7	50.3	0.0	-90.0
SC-131	South Sammy	UNKN	586,162.3	4,601,124.0	2,490.0	91.4	0.0	-90.0
SC-1310	South Sammy	UNKN	585,707.1	4,601,053.8	2,491.7	50.3	0.0	-90.0
SC-1311	South Sammy	UNKN	585,652.2	4,601,055.3	2,491.6	22.9	0.0	-90.0
SC-1312	South Sammy	UNKN	585,647.8	4,601,036.4	2,491.8	22.9	0.0	-90.0
SC-1313	South Sammy	UNKN	585,668.6	4,601,017.8	2,491.8	22.9	0.0	-90.0
SC-1314	South Sammy	UNKN	585,670.8	4,601,036.8	2,491.6	45.7	0.0	-90.0
SC-1315	South Sammy	UNKN	585,733.2	4,600,979.3	2,491.8	18.3	0.0	-90.0
SC-1316	South Sammy	UNKN	585,775.9	4,600,974.3	2,491.5	22.9	0.0	-90.0
SC-1317	South Sammy	UNKN	585,723.3	4,600,954.6	2,491.8	27.4	0.0	-90.0
SC-1318	South Sammy	UNKN	585,755.4	4,600,963.1	2,491.6	27.4	0.0	-90.0
SC-1319	South Sammy	UNKN	585,732.2	4,601,121.4	2,509.9	64.0	0.0	-90.0
SC-132	South Sammy	UNKN	585,872.4	4,601,001.6	2,481.4	91.4	0.0	-90.0
SC-1320	South Sammy	UNKN	585,702.4	4,601,125.8	2,505.5	41.1	0.0	-90.0
SC-1321	South Sammy	UNKN	585,758.6	4,601,305.0	2,501.8	41.1	0.0	-90.0
SC-1322	South Sammy	UNKN	585,744.2	4,601,286.3	2,500.8	36.6	0.0	-90.0
SC-1323	South Sammy	UNKN	585,764.4	4,601,283.8	2,501.0	54.9	0.0	-90.0
SC-1324	South Sammy	UNKN	585,780.9	4,601,267.6	2,502.3	59.4	0.0	-90.0
SC-1325	South Sammy	UNKN	585,785.5	4,601,287.9	2,501.6	45.7	0.0	-90.0
SC-1326	South Sammy	UNKN	585,775.5	4,601,298.1	2,502.3	54.9	0.0	-90.0
SC-1327	South Sammy	UNKN	585,781.8	4,600,941.9	2,491.9	18.3	0.0	-90.0
SC-1328	South Sammy	UNKN	585,765.5	4,600,933.9	2,491.9	22.9	0.0	-90.0
SC-1329	South Sammy	UNKN	585,759.0	4,600,919.1	2,491.9	41.1	0.0	-90.0
SC-133	South Sammy	UNKN	585,945.8	4,600,833.7	2,520.4	91.4	0.0	-90.0
SC-1330	South Sammy	UNKN	585,739.8	4,600,915.5	2,491.9	36.6	0.0	-90.0
SC-1331	South Sammy	UNKN	585,739.3	4,600,896.8	2,491.9	29.0	0.0	-90.0
SC-1332	South Sammy	UNKN	585,742.6	4,600,881.2	2,491.4	22.9	0.0	-90.0
SC-1333	South Sammy	UNKN	585,770.1	4,600,883.3	2,491.8	36.6	0.0	-90.0
SC-1334	South Sammy	UNKN	585,784.7	4,600,887.4	2,491.6	32.0	0.0	-90.0
SC-1335	South Sammy	UNKN	585,778.2	4,600,917.7	2,491.9	22.9	0.0	-90.0
SC-1336	South Sammy	UNKN	585,770.2	4,600,846.9	2,491.4	27.4	0.0	-90.0
SC-1337	South Sammy	UNKN	585,710.2	4,601,153.6	2,501.0	32.0	0.0	-90.0
SC-1338	South Sammy	UNKN	585,800.0	4,601,167.3	2,495.4	45.7	0.0	-90.0
SC-1339	South Sammy	UNKN	585,793.5	4,601,144.7	2,495.9	15.2	0.0	-90.0
SC-134	South Sammy	UNKN	585,569.0	4,601,055.9	2,520.1	137.2	0.0	-90.0
SC-1340	South Sammy	UNKN	585,792.9	4,601,188.2	2,496.1	45.7	0.0	-90.0
SC-1341	South Sammy	UNKN	585,816.2	4,601,201.4	2,488.2	18.3	0.0	-90.0
SC-1342	South Sammy	UNKN	585,808.2	4,601,154.8	2,489.1	12.2	0.0	-90.0
SC-1354	South Sammy	UNKN	585,738.5	4,601,252.8	2,496.5	32.0	0.0	-90.0
SC-1355	South Sammy	UNKN	585,738.5	4,601,252.8	2,496.5	54.9	0.0	-90.0
SC-1356	South Sammy	UNKN	585,768.2	4,601,251.5	2,496.2	50.3	0.0	-90.0
SC-1357	South Sammy	UNKN	585,761.9	4,601,238.5	2,496.1	41.1	0.0	-90.0
SC-1358	South Sammy	UNKN	585,728.9	4,601,216.3	2,496.5	41.1	0.0	-90.0
SC-1359	South Sammy	UNKN	585,765.4	4,601,222.8	2,496.1	32.0	0.0	-90.0
SC-137	South Sammy	UNKN	585,855.6	4,601,485.6	2,434.3	91.4	0.0	-90.0
SC-138	South Sammy	UNKN	585,853.8	4,601,546.2	2,433.5	91.4	0.0	-90.0
SC-1381	South Sammy	UNKN	585,791.5	4,601,342.0	2,496.1	182.9	0.0	-90.0
SC-1382	South Sammy	UNKN	585,824.1	4,601,483.7	2,454.7	106.7	0.0	-90.0
SC-1383	South Sammy	UNKN	585,788.1	4,601,329.9	2,496.1	182.9	0.0	-90.0
SC-1384	South Sammy	UNKN	585,803.9	4,601,325.6	2,491.6	182.9	0.0	-90.0
SC-1388	South Sammy	UNKN	585,799.1	4,601,363.7	2,491.8	182.9	0.0	-90.0
SC-1396	South Sammy	UNKN	585,863.4	4,601,360.6	2,469.5	198.1	0.0	-90.0
SC-1397	South Sammy	UNKN	585,831.5	4,601,443.1	2,459.4	152.4	0.0	-90.0
SC-1398	South Sammy	UNKN	585,809.6	4,601,346.3	2,491.3	182.9	0.0	-90.0
SC-1399	South Sammy	UNKN	585,815.1	4,601,369.5	2,492.7	198.1	0.0	-90.0
SC-14	South Sammy	UNKN	585,769.6	4,600,948.5	2,523.6	106.7	0.0	-90.0
SC-140	South Sammy	UNKN	585,853.8	4,601,607.9	2,432.0	91.4	0.0	-90.0

For personal use only

For personal use only

SC-1402	South Sammy	UNKN	585,820.4	4,601,355.0	2,492.1	182.9	0.0	-90.0
SC-1403	South Sammy	UNKN	585,843.6	4,601,358.9	2,481.6	183.2	0.0	-90.0
SC-1406	South Sammy	UNKN	585,793.7	4,601,465.5	2,469.4	213.4	0.0	-90.0
SC-1408	South Sammy	UNKN	585,843.6	4,601,368.2	2,481.4	198.1	0.0	-90.0
SC-1411	South Sammy	UNKN	585,839.0	4,601,382.0	2,481.1	182.9	0.0	-90.0
SC-1419C	South Sammy	UNKN	585,829.5	4,601,450.6	2,458.3	86.3	155.0	-70.0
SC-142	South Sammy	UNKN	585,852.5	4,601,662.4	2,424.2	91.4	0.0	-90.0
SC-1426	South Sammy	UNKN	585,859.2	4,601,369.6	2,466.5	243.8	0.0	-90.0
SC-1427	South Sammy	UNKN	585,862.5	4,601,350.3	2,468.6	198.1	0.0	-90.0
SC-1434	South Sammy	UNKN	585,866.9	4,601,486.9	2,430.1	91.4	120.0	-50.0
SC-1436	South Sammy	UNKN	585,865.9	4,601,485.4	2,430.1	61.0	150.0	-60.0
SC-144	South Sammy	UNKN	585,851.6	4,601,730.8	2,415.1	91.4	0.0	-90.0
SC-1440	South Sammy	UNKN	585,976.0	4,601,364.9	2,400.5	121.9	0.0	-90.0
SC-1442	South Sammy	UNKN	585,782.7	4,601,360.8	2,496.3	167.6	0.0	-90.0
SC-1444	South Sammy	UNKN	585,792.3	4,601,374.4	2,492.2	167.6	0.0	-90.0
SC-1446	South Sammy	UNKN	585,836.1	4,601,437.6	2,459.6	167.6	100.0	-57.0
SC-1448	South Sammy	UNKN	585,755.0	4,601,435.0	2,499.3	182.9	120.0	-64.0
SC-1449	South Sammy	UNKN	586,060.1	4,601,393.6	2,393.0	91.4	0.0	-90.0
SC-1453	South Sammy	UNKN	586,108.0	4,601,416.4	2,393.5	106.7	0.0	-90.0
SC-1454	South Sammy	UNKN	585,870.9	4,601,456.3	2,432.7	48.8	225.0	-45.0
SC-1455	South Sammy	UNKN	586,092.2	4,601,393.9	2,395.3	91.4	0.0	-90.0
SC-1456	South Sammy	UNKN	586,013.2	4,601,362.7	2,397.9	121.9	308.0	-90.0
SC-1457	South Sammy	UNKN	586,005.5	4,601,417.5	2,380.1	76.2	0.0	-90.0
SC-1458	South Sammy	UNKN	586,119.0	4,601,480.0	2,382.8	91.4	0.0	-90.0
SC-1459	South Sammy	UNKN	585,974.3	4,601,486.4	2,381.4	137.2	130.0	-65.0
SC-146	South Sammy	UNKN	585,850.1	4,601,788.9	2,414.1	91.4	0.0	-90.0
SC-1460	South Sammy	UNKN	586,112.2	4,601,524.4	2,371.3	106.7	0.0	-90.0
SC-1461	South Sammy	UNKN	585,926.2	4,601,497.1	2,401.7	121.9	0.0	-90.0
SC-1462	South Sammy	UNKN	586,012.1	4,601,352.4	2,398.4	121.9	0.0	-90.0
SC-1463	South Sammy	UNKN	586,109.4	4,601,508.0	2,373.1	106.7	0.0	-90.0
SC-1464	South Sammy	UNKN	585,994.3	4,601,521.5	2,368.3	91.4	130.0	-65.0
SC-1465	South Sammy	UNKN	586,072.6	4,601,506.5	2,367.1	106.7	0.0	-90.0
SC-1466	South Sammy	UNKN	585,947.1	4,601,447.9	2,401.1	137.2	130.0	-65.0
SC-1467	South Sammy	UNKN	585,994.0	4,601,537.2	2,368.4	121.9	130.0	-50.0
SC-1468	South Sammy	UNKN	585,969.7	4,601,390.4	2,401.0	106.7	0.0	-90.0
SC-1469	South Sammy	UNKN	585,879.4	4,601,357.1	2,464.6	167.6	0.0	-90.0
SC-1470	South Sammy	UNKN	585,972.4	4,601,340.6	2,407.9	121.9	0.0	-90.0
SC-1471	South Sammy	UNKN	585,954.8	4,601,431.0	2,401.7	121.9	130.0	-70.0
SC-1472	South Sammy	UNKN	585,978.7	4,601,375.7	2,401.8	121.9	0.0	-90.0
SC-1473	South Sammy	UNKN	585,869.7	4,601,343.6	2,469.4	182.9	0.0	-90.0
SC-1474	South Sammy	UNKN	585,953.9	4,601,431.8	2,401.7	137.2	0.0	-90.0
SC-1475	South Sammy	UNKN	585,962.9	4,601,415.0	2,400.3	121.9	130.0	-65.0
SC-149	South Sammy	UNKN	585,846.2	4,601,888.1	2,410.3	91.4	0.0	-90.0
SC-1490	South Sammy	UNKN	585,895.3	4,601,370.3	2,453.3	167.6	0.0	-90.0
SC-15	South Sammy	UNKN	585,723.3	4,601,400.5	2,510.3	137.2	0.0	-90.0
SC-1507	South Sammy	UNKN	586,016.0	4,601,500.2	2,363.1	42.7	0.0	-90.0
SC-1508	South Sammy	UNKN	586,021.7	4,601,486.3	2,366.5	61.0	0.0	-90.0
SC-1509	South Sammy	UNKN	586,082.1	4,601,503.6	2,369.2	76.2	0.0	-90.0
SC-1510	South Sammy	UNKN	586,085.9	4,601,465.9	2,377.7	79.2	0.0	-90.0
SC-1511	South Sammy	UNKN	586,122.8	4,601,491.1	2,381.4	61.0	0.0	-90.0
SC-1512	South Sammy	UNKN	586,130.4	4,601,504.2	2,380.3	54.9	0.0	-90.0
SC-1513	South Sammy	UNKN	586,129.9	4,601,517.8	2,379.1	54.9	0.0	-90.0
SC-1514	South Sammy	UNKN	586,149.8	4,601,520.2	2,378.9	54.9	0.0	-90.0
SC-1515	South Sammy	UNKN	586,103.9	4,601,451.3	2,386.1	61.0	0.0	-90.0
SC-155	South Sammy	UNKN	585,809.9	4,601,571.9	2,452.0	91.4	0.0	-90.0
SC-156	South Sammy	UNKN	585,913.3	4,601,488.8	2,404.3	91.4	0.0	-90.0
SC-158	South Sammy	UNKN	585,915.0	4,601,548.9	2,404.9	91.4	0.0	-90.0
SC-160	South Sammy	UNKN	585,913.9	4,601,609.0	2,408.0	91.4	0.0	-90.0
SC-162	South Sammy	UNKN	585,913.7	4,601,671.1	2,398.2	91.4	0.0	-90.0
SC-164	South Sammy	UNKN	585,911.3	4,601,730.3	2,389.6	91.4	0.0	-90.0
SC-166	South Sammy	UNKN	585,909.2	4,601,790.3	2,387.7	91.4	0.0	-90.0
SC-168	South Sammy	UNKN	585,907.0	4,601,850.0	2,384.6	91.4	0.0	-90.0

SC-168A	South Sammy	UNKN	585,907.0	4,601,846.9	2,384.5	6.1	0.0	-90.0
SC-169	South Sammy	UNKN	585,909.9	4,601,911.1	2,378.5	91.4	0.0	-90.0
SC-17	South Sammy	UNKN	585,824.8	4,601,454.6	2,456.6	121.9	0.0	-90.0
SC-173	South Sammy	UNKN	586,351.1	4,601,159.3	2,479.5	91.4	0.0	-90.0
SC-174	South Sammy	UNKN	585,571.5	4,600,935.0	2,544.5	137.2	0.0	-90.0
SC-20	South Sammy	UNKN	585,825.9	4,600,836.2	2,524.4	91.4	0.0	-90.0
SC-21	South Sammy	UNKN	585,753.3	4,601,008.1	2,522.1	121.9	0.0	-90.0
SC-211	South Sammy	UNKN	586,118.6	4,600,639.5	2,607.3	44.2	0.0	-90.0
SC-212	South Sammy	UNKN	585,995.0	4,600,515.0	2,617.2	91.4	0.0	-90.0
SC-213	South Sammy	UNKN	585,876.9	4,600,514.4	2,607.1	91.4	0.0	-90.0
SC-214	South Sammy	UNKN	586,111.7	4,601,067.6	2,491.5	91.4	0.0	-90.0
SC-215	South Sammy	UNKN	586,112.8	4,601,006.7	2,505.5	50.3	0.0	-90.0
SC-216	South Sammy	UNKN	585,997.2	4,600,638.9	2,582.2	91.4	0.0	-90.0
SC-217	South Sammy	UNKN	585,879.6	4,600,633.5	2,575.1	91.4	0.0	-90.0
SC-218	South Sammy	UNKN	585,869.2	4,600,758.9	2,541.5	91.4	0.0	-90.0
SC-219	South Sammy	UNKN	585,765.1	4,600,625.8	2,567.8	91.4	0.0	-90.0
SC-22	South Sammy	UNKN	585,747.3	4,601,121.1	2,519.3	121.9	0.0	-90.0
SC-229	South Sammy	UNKN	586,113.9	4,600,883.6	2,535.3	91.4	0.0	-90.0
SC-23	South Sammy	UNKN	585,748.3	4,601,243.7	2,517.6	121.9	0.0	-90.0
SC-230	South Sammy	UNKN	586,115.9	4,600,761.4	2,572.6	91.4	0.0	-90.0
SC-231	South Sammy	UNKN	585,994.0	4,600,760.2	2,543.4	91.4	0.0	-90.0
SC-232	South Sammy	UNKN	586,173.1	4,601,007.0	2,525.3	91.4	0.0	-90.0
SC-233	South Sammy	UNKN	586,172.9	4,601,067.4	2,508.6	91.4	0.0	-90.0
SC-234	South Sammy	UNKN	586,232.0	4,601,191.0	2,501.0	91.4	0.0	-90.0
SC-235	South Sammy	UNKN	586,110.7	4,601,128.0	2,474.9	73.2	0.0	-90.0
SC-236	South Sammy	UNKN	586,169.9	4,601,250.4	2,458.3	91.4	0.0	-90.0
SC-237	South Sammy	UNKN	586,171.6	4,601,190.7	2,476.3	91.4	0.0	-90.0
SC-238	South Sammy	UNKN	586,109.8	4,601,189.3	2,457.5	91.4	0.0	-90.0
SC-239	South Sammy	UNKN	586,107.5	4,601,249.2	2,438.8	91.4	0.0	-90.0
SC-24	South Sammy	UNKN	585,781.0	4,600,890.8	2,524.5	45.7	0.0	-90.0
SC-240	South Sammy	UNKN	586,106.3	4,601,371.7	2,404.0	67.1	0.0	-90.0
SC-241	South Sammy	UNKN	586,050.3	4,601,189.1	2,446.6	91.4	0.0	-90.0
SC-242	South Sammy	UNKN	586,102.2	4,601,494.3	2,374.5	91.4	0.0	-90.0
SC-243	South Sammy	UNKN	586,102.4	4,601,616.5	2,350.3	91.4	0.0	-90.0
SC-244	South Sammy	UNKN	586,223.7	4,601,676.8	2,372.3	88.4	0.0	-90.0
SC-245	South Sammy	UNKN	586,226.5	4,601,496.5	2,409.4	91.4	0.0	-90.0
SC-246	South Sammy	UNKN	586,283.8	4,601,677.6	2,399.2	91.4	0.0	-90.0
SC-249	South Sammy	UNKN	585,825.9	4,600,626.3	2,573.5	137.2	0.0	-90.0
SC-24A	South Sammy	RC	585,779.9	4,600,895.9	2,524.5	121.9	0.0	-90.0
SC-24B	South Sammy	RC	585,779.9	4,600,896.0	2,523.9	70.1	0.0	-90.0
SC-24C	South Sammy	UNKN	585,777.4	4,600,906.4	2,524.0	70.1	0.0	-90.0
SC-25	South Sammy	UNKN	585,495.8	4,600,660.9	2,540.8	123.4	0.0	-90.0
SC-250	South Sammy	UNKN	585,795.1	4,600,626.9	2,571.3	91.4	0.0	-90.0
SC-251	South Sammy	UNKN	586,234.5	4,601,068.5	2,529.8	91.4	0.0	-90.0
SC-252	South Sammy	UNKN	585,786.9	4,600,847.4	2,527.5	91.4	0.0	-90.0
SC-253	South Sammy	UNKN	585,725.8	4,600,844.5	2,559.2	91.4	0.0	-90.0
SC-254	South Sammy	UNKN	585,726.6	4,600,785.0	2,555.6	91.4	0.0	-90.0
SC-255	South Sammy	UNKN	586,234.2	4,601,128.4	2,516.0	91.4	0.0	-90.0
SC-257	South Sammy	UNKN	586,224.1	4,601,615.3	2,382.9	91.4	0.0	-90.0
SC-258	South Sammy	UNKN	585,978.1	4,601,182.4	2,443.4	91.4	0.0	-90.0
SC-259	South Sammy	UNKN	586,351.0	4,601,379.2	2,469.0	91.4	0.0	-90.0
SC-26	South Sammy	UNKN	585,493.4	4,600,761.2	2,535.4	137.2	0.0	-90.0
SC-260C	South Sammy	DDH	585,808.2	4,600,893.1	2,515.1	129.5	270.0	-45.0
SC-261C	South Sammy	DDH	585,774.5	4,601,244.7	2,505.6	111.6	270.0	-45.0
SC-27	South Sammy	UNKN	585,499.3	4,600,883.6	2,522.5	137.2	0.0	-90.0
SC-28	South Sammy	UNKN	585,529.6	4,601,006.6	2,508.4	103.6	0.0	-90.0
SC-285	South Sammy	UNKN	586,419.4	4,601,260.2	2,453.1	62.5	0.0	-90.0
SC-286	South Sammy	UNKN	586,450.3	4,601,377.3	2,439.5	91.4	0.0	-90.0
SC-287	South Sammy	UNKN	585,784.8	4,601,401.4	2,504.5	91.4	0.0	-90.0
SC-29	South Sammy	UNKN	585,864.3	4,601,080.5	2,468.4	121.9	0.0	-90.0
SC-290	South Sammy	UNKN	586,350.1	4,601,498.4	2,459.6	91.4	0.0	-90.0
SC-291	South Sammy	UNKN	585,722.4	4,601,199.9	2,530.5	120.4	0.0	-90.0

For personal use only

SC-292	South Sammy	UNKN	585,719.6	4,601,170.0	2,530.9	91.4	0.0	-90.0
SC-293	South Sammy	UNKN	585,717.7	4,601,139.4	2,532.8	91.4	0.0	-90.0
SC-294	South Sammy	UNKN	585,718.4	4,601,046.9	2,536.5	91.4	0.0	-90.0
SC-295	South Sammy	UNKN	585,717.6	4,601,077.3	2,535.5	91.4	0.0	-90.0
SC-296	South Sammy	UNKN	585,717.3	4,601,107.9	2,535.3	91.4	0.0	-90.0
SC-297	South Sammy	UNKN	586,270.8	4,600,468.9	2,542.5	91.4	0.0	-90.0
SC-298	South Sammy	UNKN	586,099.0	4,601,525.9	2,366.7	61.0	0.0	-90.0
SC-3	South Sammy	UNKN	585,815.8	4,601,851.5	2,420.4	137.2	0.0	-90.0
SC-30	South Sammy	UNKN	585,866.1	4,601,174.1	2,469.2	137.2	0.0	-90.0
SC-31	South Sammy	UNKN	585,861.1	4,601,263.2	2,467.2	129.5	0.0	-90.0
SC-32	South Sammy	UNKN	585,863.1	4,601,328.5	2,469.2	134.1	0.0	-90.0
SC-33	South Sammy	UNKN	585,930.4	4,601,942.4	2,365.8	48.8	0.0	-90.0
SC-33A	South Sammy	UNKN	585,940.9	4,601,913.0	2,365.3	103.6	0.0	-90.0
SC-400	South Sammy	UNKN	585,918.9	4,601,955.3	2,368.3	91.4	0.0	-90.0
SC-401	South Sammy	UNKN	585,934.7	4,601,926.6	2,368.3	91.4	0.0	-90.0
SC-402	South Sammy	UNKN	585,840.8	4,602,001.6	2,372.4	91.4	0.0	-90.0
SC-451	South Sammy	UNKN	585,776.5	4,601,290.7	2,506.2	121.9	0.0	-90.0
SC-452	South Sammy	UNKN	585,775.8	4,601,260.5	2,505.9	91.4	0.0	-90.0
SC-453	South Sammy	UNKN	585,776.7	4,601,230.9	2,505.4	91.4	0.0	-90.0
SC-454	South Sammy	UNKN	585,777.4	4,601,200.2	2,505.4	91.4	0.0	-90.0
SC-455	South Sammy	UNKN	585,750.4	4,601,229.5	2,517.8	91.4	0.0	-90.0
SC-456	South Sammy	UNKN	585,751.3	4,601,214.3	2,517.8	91.4	0.0	-90.0
SC-457	South Sammy	UNKN	585,747.8	4,601,154.3	2,518.5	91.4	0.0	-90.0
SC-458	South Sammy	UNKN	585,748.6	4,601,260.6	2,517.3	85.3	0.0	-90.0
SC-459	South Sammy	UNKN	585,816.8	4,600,922.8	2,507.3	45.7	0.0	-90.0
SC-460	South Sammy	UNKN	585,814.7	4,600,953.8	2,499.9	45.7	0.0	-90.0
SC-461	South Sammy	UNKN	585,815.0	4,600,970.2	2,495.9	61.0	0.0	-90.0
SC-462	South Sammy	UNKN	585,790.6	4,600,936.3	2,513.7	61.0	0.0	-90.0
SC-463	South Sammy	UNKN	585,789.3	4,600,951.8	2,512.0	61.0	0.0	-90.0
SC-464	South Sammy	UNKN	585,787.1	4,600,981.8	2,508.4	91.4	0.0	-90.0
SC-465	South Sammy	UNKN	585,780.1	4,600,869.7	2,526.8	91.4	0.0	-90.0
SC-466	South Sammy	UNKN	585,773.9	4,600,928.1	2,524.1	91.4	0.0	-90.0
SC-467	South Sammy	UNKN	585,761.7	4,600,977.8	2,522.9	88.4	0.0	-90.0
SC-468	South Sammy	UNKN	585,755.0	4,600,848.0	2,541.8	91.4	0.0	-90.0
SC-469	South Sammy	UNKN	585,753.2	4,600,908.8	2,538.3	91.4	0.0	-90.0
SC-469A	South Sammy	UNKN	585,753.4	4,600,908.9	2,538.4	121.9	0.0	-90.0
SC-470	South Sammy	UNKN	585,753.1	4,600,938.8	2,535.3	91.4	0.0	-90.0
SC-471	South Sammy	UNKN	585,755.3	4,600,786.0	2,543.6	91.4	0.0	-90.0
SC-472	South Sammy	UNKN	585,683.9	4,601,096.4	2,551.2	121.9	0.0	-90.0
SC-473	South Sammy	UNKN	585,690.7	4,601,149.5	2,543.0	121.9	0.0	-90.0
SC-474	South Sammy	UNKN	585,909.1	4,601,940.3	2,376.3	91.4	0.0	-90.0
SC-475	South Sammy	UNKN	585,972.1	4,601,893.4	2,353.0	91.4	0.0	-90.0
SC-476	South Sammy	UNKN	585,963.7	4,601,922.6	2,352.4	91.4	0.0	-90.0
SC-477	South Sammy	UNKN	585,954.4	4,601,951.8	2,352.4	91.4	0.0	-90.0
SC-478	South Sammy	UNKN	585,939.2	4,601,977.4	2,352.3	91.4	0.0	-90.0
SC-479	South Sammy	UNKN	585,921.7	4,602,075.9	2,331.3	91.4	0.0	-90.0
SC-480	South Sammy	UNKN	585,911.2	4,602,086.8	2,331.1	91.4	0.0	-90.0
SC-484	South Sammy	UNKN	585,972.9	4,601,767.8	2,357.9	91.4	0.0	-90.0
SC-485	South Sammy	UNKN	585,974.2	4,601,798.7	2,358.5	91.4	0.0	-90.0
SC-486	South Sammy	UNKN	585,974.9	4,601,467.4	2,382.2	91.4	0.0	-90.0
SC-487	South Sammy	UNKN	585,967.0	4,601,497.6	2,380.2	91.4	0.0	-90.0
SC-546	South Sammy	UNKN	585,534.0	4,601,041.3	2,505.2	121.9	0.0	-90.0
SC-547	South Sammy	UNKN	585,557.4	4,601,158.2	2,495.6	121.9	0.0	-90.0
SC-548	South Sammy	UNKN	585,590.5	4,601,244.3	2,490.5	121.9	0.0	-90.0
SC-57	South Sammy	UNKN	585,904.9	4,601,976.4	2,368.3	91.4	0.0	-90.0
SC-570	South Sammy	UNKN	585,691.7	4,601,050.7	2,552.7	121.9	0.0	-90.0
SC-571	South Sammy	UNKN	585,691.7	4,601,027.6	2,552.9	121.9	0.0	-90.0
SC-572	South Sammy	UNKN	585,699.0	4,600,972.9	2,556.3	121.9	0.0	-90.0
SC-573	South Sammy	UNKN	585,711.7	4,600,944.7	2,556.5	121.9	0.0	-90.0
SC-574	South Sammy	UNKN	585,722.7	4,600,916.5	2,556.6	121.9	0.0	-90.0
SC-575	South Sammy	UNKN	585,729.0	4,600,887.1	2,556.7	121.9	0.0	-90.0
SC-576	South Sammy	UNKN	585,725.7	4,600,814.3	2,558.3	121.9	0.0	-90.0

For personal use only

SC-577	South Sammy	UNKN	585,716.5	4,601,124.1	2,534.1	182.9	0.0	-90.0
SC-578	South Sammy	UNKN	585,714.6	4,601,016.1	2,540.1	91.4	0.0	-90.0
SC-579	South Sammy	UNKN	585,720.6	4,600,986.2	2,542.0	91.4	0.0	-90.0
SC-580	South Sammy	UNKN	585,733.7	4,600,957.3	2,541.8	91.4	0.0	-90.0
SC-581	South Sammy	UNKN	585,754.8	4,600,893.6	2,539.2	91.4	0.0	-90.0
SC-582	South Sammy	UNKN	585,746.2	4,601,092.2	2,519.6	106.7	0.0	-90.0
SC-583	South Sammy	UNKN	585,747.0	4,601,032.6	2,521.5	106.7	0.0	-90.0
SC-584	South Sammy	UNKN	585,792.1	4,600,922.2	2,515.0	91.4	0.0	-90.0
SC-585	South Sammy	UNKN	585,792.9	4,600,907.1	2,516.2	91.4	0.0	-90.0
SC-586	South Sammy	UNKN	585,831.2	4,600,937.4	2,501.3	45.7	0.0	-90.0
SC-587	South Sammy	UNKN	585,775.6	4,601,245.8	2,505.4	61.0	0.0	-90.0
SC-588	South Sammy	UNKN	585,778.2	4,601,319.7	2,507.7	91.4	0.0	-90.0
SC-589	South Sammy	UNKN	585,703.4	4,601,468.6	2,503.0	121.9	0.0	-90.0
SC-590A	South Sammy	UNKN	585,717.9	4,601,585.6	2,487.8	121.9	0.0	-90.0
SC-591	South Sammy	UNKN	585,807.3	4,601,526.8	2,454.3	91.4	0.0	-90.0
SC-592	South Sammy	UNKN	585,809.5	4,601,494.4	2,455.7	91.4	0.0	-90.0
SC-593	South Sammy	UNKN	585,866.1	4,601,367.1	2,466.8	91.4	0.0	-90.0
SC-594	South Sammy	UNKN	585,915.5	4,601,391.8	2,432.2	91.4	0.0	-90.0
SC-595	South Sammy	UNKN	585,926.3	4,601,334.7	2,435.4	91.4	0.0	-90.0
SC-596	South Sammy	UNKN	585,927.0	4,601,274.4	2,433.9	91.4	0.0	-90.0
SC-597	South Sammy	UNKN	585,766.0	4,600,654.8	2,561.4	91.4	0.0	-90.0
SC-598	South Sammy	UNKN	585,781.1	4,600,618.1	2,570.7	91.4	0.0	-90.0
SC-599	South Sammy	UNKN	585,770.6	4,600,591.8	2,575.3	91.4	0.0	-90.0
SC-600	South Sammy	UNKN	586,081.8	4,601,476.7	2,374.8	91.4	0.0	-90.0
SC-601	South Sammy	UNKN	586,054.3	4,601,459.3	2,376.0	91.4	0.0	-90.0
SC-602	South Sammy	UNKN	586,103.9	4,601,468.4	2,380.5	91.4	0.0	-90.0
SC-603	South Sammy	UNKN	586,121.0	4,601,552.2	2,365.8	91.4	0.0	-90.0
SC-604	South Sammy	UNKN	586,172.5	4,601,138.7	2,491.3	91.4	0.0	-90.0
SC-635	South Sammy	UNKN	586,066.3	4,601,468.0	2,375.4	61.0	0.0	-90.0
SC-636	South Sammy	UNKN	586,044.5	4,601,492.0	2,366.2	61.0	0.0	-90.0
SC-637	South Sammy	UNKN	586,015.8	4,601,460.2	2,372.1	76.2	0.0	-90.0
SC-638	South Sammy	UNKN	586,132.3	4,601,493.7	2,380.7	61.0	0.0	-90.0
SC-639	South Sammy	UNKN	586,045.0	4,601,431.3	2,380.9	91.4	0.0	-90.0
SC-640	South Sammy	UNKN	586,013.4	4,601,407.8	2,384.1	106.7	0.0	-90.0
SC-641	South Sammy	UNKN	586,104.6	4,601,431.7	2,388.4	91.4	0.0	-90.0
SC-642	South Sammy	UNKN	586,078.7	4,601,402.3	2,391.1	106.7	0.0	-90.0
SC-643	South Sammy	UNKN	586,045.1	4,601,370.5	2,395.1	121.9	0.0	-90.0
SC-644	South Sammy	UNKN	586,015.8	4,601,367.6	2,394.4	121.9	0.0	-90.0
SC-645	South Sammy	UNKN	585,991.8	4,601,303.0	2,411.8	117.3	0.0	-90.0
SC-646	South Sammy	UNKN	585,925.2	4,601,365.2	2,433.6	76.2	0.0	-90.0
SC-647	South Sammy	UNKN	585,927.3	4,601,305.1	2,435.9	76.2	0.0	-90.0
SC-648	South Sammy	UNKN	585,928.9	4,601,244.1	2,434.6	106.7	0.0	-90.0
SC-649	South Sammy	UNKN	585,897.5	4,601,242.3	2,449.8	88.4	0.0	-90.0
SC-650	South Sammy	UNKN	585,854.9	4,601,515.9	2,433.7	76.2	0.0	-90.0
SC-651	South Sammy	UNKN	585,830.4	4,601,515.1	2,445.1	91.4	0.0	-90.0
SC-652	South Sammy	UNKN	585,832.6	4,601,484.5	2,446.4	91.4	0.0	-90.0
SC-653	South Sammy	UNKN	585,780.3	4,601,513.4	2,466.4	106.7	0.0	-90.0
SC-654	South Sammy	UNKN	585,782.5	4,601,483.2	2,469.1	106.7	0.0	-90.0
SC-655	South Sammy	UNKN	585,920.6	4,602,001.3	2,351.0	91.4	0.0	-90.0
SC-656	South Sammy	UNKN	585,905.1	4,602,027.0	2,349.2	91.4	0.0	-90.0
SC-660	South Sammy	UNKN	585,794.8	4,600,685.8	2,556.5	45.7	0.0	-90.0
SC-661	South Sammy	UNKN	585,764.8	4,600,685.2	2,556.5	45.7	0.0	-90.0
SC-662	South Sammy	UNKN	585,797.1	4,600,656.0	2,563.2	45.7	0.0	-90.0
SC-663	South Sammy	UNKN	585,784.1	4,600,650.7	2,563.3	45.7	0.0	-90.0
SC-664	South Sammy	UNKN	585,785.8	4,600,593.6	2,578.9	61.0	0.0	-90.0
SC-673	South Sammy	UNKN	585,657.3	4,601,144.3	2,535.8	121.9	0.0	-90.0
SC-674	South Sammy	UNKN	585,662.8	4,600,970.3	2,572.4	137.2	0.0	-90.0
SC-675	South Sammy	UNKN	585,661.5	4,601,090.2	2,549.6	137.2	0.0	-90.0
SC-676	South Sammy	UNKN	585,660.9	4,601,058.3	2,555.8	121.9	0.0	-90.0
SC-677	South Sammy	UNKN	585,663.7	4,601,027.1	2,561.3	137.2	0.0	-90.0
SC-678	South Sammy	UNKN	585,663.3	4,600,998.8	2,566.8	152.4	0.0	-90.0
SC-679	South Sammy	UNKN	585,663.2	4,600,937.7	2,578.8	152.4	0.0	-90.0

For personal use only

SC-680	South Sammy	UNKN	585,781.5	4,601,048.8	2,504.8	106.7	0.0	-90.0
SC-681	South Sammy	UNKN	585,777.9	4,601,078.9	2,505.1	91.4	0.0	-90.0
SC-682	South Sammy	UNKN	585,780.3	4,601,109.9	2,505.1	91.4	0.0	-90.0
SC-683	South Sammy	UNKN	585,779.4	4,601,139.3	2,505.2	91.4	0.0	-90.0
SC-684	South Sammy	UNKN	585,776.2	4,601,170.4	2,505.3	61.0	0.0	-90.0
SC-685	South Sammy	UNKN	585,722.6	4,601,240.9	2,530.0	91.4	0.0	-90.0
SC-686	South Sammy	UNKN	585,826.1	4,600,684.8	2,557.1	61.0	0.0	-90.0
SC-687	South Sammy	UNKN	585,828.6	4,600,654.5	2,564.9	61.0	0.0	-90.0
SC-688	South Sammy	UNKN	585,670.3	4,600,760.6	2,580.6	152.4	0.0	-90.0
SC-689	South Sammy	UNKN	585,682.6	4,600,787.7	2,577.9	152.4	0.0	-90.0
SC-691	South Sammy	UNKN	585,701.6	4,601,106.2	2,543.0	121.9	0.0	-90.0
SC-692	South Sammy	UNKN	585,731.2	4,600,754.2	2,553.9	121.9	0.0	-90.0
SC-693	South Sammy	UNKN	585,729.7	4,600,865.6	2,558.1	121.9	0.0	-90.0
SC-694	South Sammy	UNKN	585,727.6	4,600,900.7	2,556.5	137.2	0.0	-90.0
SC-695	South Sammy	UNKN	585,792.7	4,600,755.6	2,543.5	76.2	0.0	-90.0
SC-696	South Sammy	UNKN	585,824.1	4,600,755.9	2,542.3	76.2	0.0	-90.0
SC-697	South Sammy	UNKN	585,807.8	4,600,887.5	2,516.9	76.2	0.0	-90.0
SC-698	South Sammy	UNKN	585,808.5	4,601,259.4	2,490.2	61.0	0.0	-90.0
SC-699	South Sammy	UNKN	585,699.9	4,601,135.6	2,540.9	121.9	0.0	-90.0
SC-700	South Sammy	UNKN	585,596.0	4,601,002.0	2,541.7	137.2	0.0	-90.0
SC-701	South Sammy	UNKN	585,830.7	4,601,442.0	2,457.2	137.2	160.0	-45.0
SC-702	South Sammy	UNKN	585,915.8	4,601,393.9	2,432.1	137.2	340.0	-45.0
SC-704	South Sammy	UNKN	585,668.6	4,601,070.1	2,556.0	137.2	0.0	-90.0
SC-705	South Sammy	UNKN	585,648.4	4,601,045.8	2,554.8	137.2	0.0	-90.0
SC-707	South Sammy	UNKN	585,630.5	4,601,028.2	2,551.2	121.9	0.0	-90.0
SC-708	South Sammy	UNKN	585,780.1	4,601,063.4	2,504.9	61.0	0.0	-90.0
SC-709	South Sammy	UNKN	585,782.4	4,601,033.2	2,504.2	91.4	0.0	-90.0
SC-710	South Sammy	UNKN	585,786.2	4,601,018.0	2,505.1	91.4	0.0	-90.0
SC-711	South Sammy	UNKN	585,806.0	4,600,908.4	2,513.8	61.0	0.0	-90.0
SC-712	South Sammy	UNKN	585,825.6	4,600,910.6	2,508.6	61.0	0.0	-90.0
SC-713	South Sammy	UNKN	585,775.9	4,601,183.7	2,505.4	61.0	0.0	-90.0
SC-714	South Sammy	UNKN	585,777.7	4,601,154.9	2,505.3	61.0	0.0	-90.0
SC-715	South Sammy	UNKN	585,811.8	4,601,091.0	2,492.1	61.0	0.0	-90.0
SC-716	South Sammy	UNKN	585,795.3	4,601,257.6	2,496.7	61.0	0.0	-90.0
SC-717	South Sammy	UNKN	585,809.5	4,601,213.7	2,490.3	61.0	0.0	-90.0
SC-718	South Sammy	UNKN	585,859.9	4,601,294.5	2,468.3	91.4	0.0	-90.0
SC-719	South Sammy	UNKN	585,860.9	4,601,203.5	2,468.4	83.8	0.0	-90.0
SC-720	South Sammy	UNKN	585,865.9	4,601,143.2	2,469.3	91.4	0.0	-90.0
SC-721	South Sammy	UNKN	585,929.2	4,601,988.9	2,352.0	91.4	0.0	-90.0
SC-722	South Sammy	UNKN	585,911.4	4,602,014.5	2,350.1	91.4	0.0	-90.0
SC-723	South Sammy	UNKN	585,916.4	4,601,967.8	2,365.6	91.4	0.0	-90.0
SC-724	South Sammy	UNKN	585,977.4	4,602,123.6	2,302.1	91.4	0.0	-90.0
SC-725	South Sammy	UNKN	585,945.2	4,602,177.8	2,292.4	91.4	0.0	-90.0
SC-727	South Sammy	UNKN	585,822.4	4,600,890.5	2,514.0	61.0	0.0	-90.0
SC-728	South Sammy	UNKN	585,834.9	4,600,886.8	2,513.7	61.0	0.0	-90.0
SC-729	South Sammy	UNKN	586,071.8	4,601,490.4	2,370.8	91.4	0.0	-90.0
SC-730	South Sammy	UNKN	585,750.6	4,601,199.7	2,518.0	91.4	0.0	-90.0
SC-731	South Sammy	UNKN	585,734.3	4,601,200.3	2,524.8	91.4	0.0	-90.0
SC-732	South Sammy	UNKN	586,042.0	4,601,471.3	2,371.9	91.4	0.0	-90.0
SC-733	South Sammy	UNKN	586,019.7	4,601,439.6	2,376.8	76.2	0.0	-90.0
SC-734	South Sammy	UNKN	585,992.6	4,601,404.3	2,385.2	91.4	0.0	-90.0
SC-735	South Sammy	UNKN	586,119.3	4,601,457.0	2,386.6	76.2	0.0	-90.0
SC-736	South Sammy	UNKN	586,074.0	4,601,430.5	2,384.2	76.2	0.0	-90.0
SC-737	South Sammy	UNKN	586,046.8	4,601,400.1	2,388.0	91.4	0.0	-90.0
SC-738	South Sammy	UNKN	586,041.1	4,601,449.9	2,376.8	91.4	0.0	-90.0
SC-739	South Sammy	UNKN	586,088.1	4,601,372.6	2,401.2	97.5	0.0	-90.0
SC-74	South Sammy	UNKN	585,693.7	4,600,876.7	2,579.4	152.4	0.0	-90.0
SC-740	South Sammy	UNKN	586,119.4	4,601,413.2	2,396.5	82.3	0.0	-90.0
SC-741	South Sammy	UNKN	585,733.8	4,600,685.2	2,562.7	76.2	0.0	-90.0
SC-742	South Sammy	UNKN	585,928.7	4,601,257.7	2,434.3	61.0	0.0	-90.0
SC-743	South Sammy	UNKN	585,930.3	4,601,227.8	2,435.2	61.0	0.0	-90.0
SC-744	South Sammy	UNKN	585,735.5	4,601,169.1	2,524.4	121.9	0.0	-90.0

For personal use only

SC-745	South Sammy	UNKN	585,795.8	4,601,242.2	2,496.7	61.0	0.0	-90.0
SC-746	South Sammy	UNKN	585,717.7	4,601,153.2	2,532.1	121.9	0.0	-90.0
SC-747	South Sammy	UNKN	585,728.9	4,600,716.2	2,558.6	121.9	0.0	-90.0
SC-748	South Sammy	UNKN	585,762.4	4,601,045.9	2,513.2	106.7	0.0	-90.0
SC-749	South Sammy	UNKN	585,716.5	4,601,031.2	2,538.6	91.4	0.0	-90.0
SC-75	South Sammy	UNKN	585,694.5	4,600,816.1	2,575.9	140.2	0.0	-90.0
SC-750	South Sammy	UNKN	585,716.7	4,600,999.6	2,541.4	91.4	0.0	-90.0
SC-751	South Sammy	UNKN	585,762.5	4,600,717.6	2,551.0	76.2	0.0	-90.0
SC-752	South Sammy	UNKN	585,765.2	4,600,966.9	2,523.2	106.7	0.0	-90.0
SC-753	South Sammy	UNKN	585,747.8	4,600,930.0	2,539.4	121.9	0.0	-90.0
SC-754	South Sammy	UNKN	585,792.0	4,600,719.7	2,550.4	76.2	0.0	-90.0
SC-755	South Sammy	UNKN	585,736.8	4,600,655.7	2,566.5	76.2	0.0	-90.0
SC-756	South Sammy	UNKN	585,795.0	4,600,881.8	2,519.6	76.2	0.0	-90.0
SC-757	South Sammy	UNKN	585,913.9	4,602,050.1	2,340.3	91.4	0.0	-90.0
SC-758	South Sammy	UNKN	585,922.7	4,602,040.3	2,340.7	91.4	0.0	-90.0
SC-759	South Sammy	UNKN	585,932.5	4,602,027.9	2,340.7	91.4	0.0	-90.0
SC-76	South Sammy	UNKN	585,691.5	4,601,183.4	2,540.4	152.4	0.0	-90.0
SC-760	South Sammy	UNKN	585,930.4	4,602,131.8	2,314.2	91.4	0.0	-90.0
SC-761	South Sammy	UNKN	585,950.0	4,602,109.2	2,314.6	91.4	0.0	-90.0
SC-762	South Sammy	UNKN	585,952.6	4,602,168.2	2,294.0	91.4	0.0	-90.0
SC-763	South Sammy	UNKN	585,970.0	4,602,144.0	2,298.0	91.4	0.0	-90.0
SC-764	South Sammy	UNKN	585,989.1	4,602,115.4	2,301.2	91.4	0.0	-90.0
SC-765	South Sammy	UNKN	586,048.4	4,601,994.5	2,298.7	45.7	0.0	-90.0
SC-765A	South Sammy	UNKN	586,024.8	4,602,042.5	2,301.2	91.4	0.0	-90.0
SC-766	South Sammy	UNKN	585,989.6	4,602,176.8	2,282.8	91.4	0.0	-90.0
SC-767	South Sammy	UNKN	586,048.4	4,602,118.7	2,280.3	91.4	0.0	-90.0
SC-77	South Sammy	UNKN	585,688.7	4,601,073.2	2,553.0	137.2	0.0	-90.0
SC-777	South Sammy	UNKN	585,972.1	4,602,182.4	2,285.0	106.7	0.0	-90.0
SC-778	South Sammy	UNKN	586,004.0	4,602,169.3	2,282.3	106.7	0.0	-90.0
SC-78	South Sammy	UNKN	585,687.3	4,601,119.2	2,547.1	137.2	0.0	-90.0
SC-787	South Sammy	UNKN	586,229.8	4,602,185.4	2,279.8	79.2	0.0	-90.0
SC-788	South Sammy	UNKN	586,179.0	4,602,074.6	2,282.6	91.4	0.0	-90.0
SC-789	South Sammy	UNKN	586,112.9	4,601,939.7	2,296.0	91.4	0.0	-90.0
SC-79	South Sammy	UNKN	585,690.4	4,601,242.4	2,530.3	132.6	0.0	-90.0
SC-790	South Sammy	UNKN	586,171.0	4,601,999.6	2,296.9	91.4	0.0	-90.0
SC-793	South Sammy	UNKN	586,055.1	4,601,752.7	2,319.2	91.4	0.0	-90.0
SC-794	South Sammy	UNKN	586,112.8	4,601,816.1	2,318.7	91.4	0.0	-90.0
SC-795	South Sammy	UNKN	586,173.9	4,601,878.6	2,321.8	91.4	0.0	-90.0
SC-796	South Sammy	UNKN	586,117.2	4,601,691.7	2,340.6	91.4	0.0	-90.0
SC-797	South Sammy	UNKN	585,988.5	4,602,245.6	2,259.1	91.4	0.0	-90.0
SC-798	South Sammy	UNKN	586,048.9	4,602,177.7	2,265.7	88.4	0.0	-90.0
SC-799	South Sammy	UNKN	585,987.2	4,602,299.6	2,242.7	91.4	0.0	-90.0
SC-80	South Sammy	UNKN	585,687.7	4,601,301.4	2,513.9	121.9	0.0	-90.0
SC-800	South Sammy	UNKN	585,984.7	4,602,412.1	2,208.2	91.4	0.0	-90.0
SC-801	South Sammy	UNKN	586,040.5	4,602,422.4	2,205.2	88.4	0.0	-90.0
SC-802	South Sammy	UNKN	585,984.4	4,602,360.2	2,226.5	91.4	0.0	-90.0
SC-803	South Sammy	UNKN	586,044.5	4,602,361.2	2,223.2	91.4	0.0	-90.0
SC-804	South Sammy	UNKN	586,049.1	4,602,240.3	2,250.5	91.4	0.0	-90.0
SC-805	South Sammy	UNKN	586,172.3	4,602,250.5	2,246.6	91.4	0.0	-90.0
SC-806	South Sammy	UNKN	586,141.3	4,602,158.4	2,252.2	91.4	0.0	-90.0
SC-808	South Sammy	UNKN	585,982.5	4,601,953.3	2,339.6	61.0	0.0	-90.0
SC-809	South Sammy	UNKN	585,940.7	4,602,017.8	2,340.0	61.0	0.0	-90.0
SC-81	South Sammy	UNKN	585,688.1	4,600,936.4	2,571.7	137.2	0.0	-90.0
SC-82	South Sammy	UNKN	585,631.8	4,600,938.0	2,569.7	189.0	0.0	-90.0
SC-824	South Sammy	UNKN	585,692.0	4,600,892.8	2,578.3	198.1	0.0	-90.0
SC-825	South Sammy	UNKN	585,718.3	4,600,876.3	2,563.8	167.6	0.0	-90.0
SC-826	South Sammy	UNKN	585,759.0	4,600,862.7	2,539.2	121.9	0.0	-90.0
SC-827	South Sammy	UNKN	585,734.1	4,600,832.5	2,553.7	152.4	0.0	-90.0
SC-829	South Sammy	UNKN	585,659.2	4,600,786.0	2,584.9	198.1	0.0	-90.0
SC-83	South Sammy	UNKN	585,633.1	4,600,872.7	2,583.7	137.2	0.0	-90.0
SC-830	South Sammy	UNKN	585,674.9	4,600,740.0	2,580.0	167.6	0.0	-90.0
SC-831	South Sammy	UNKN	585,662.4	4,600,693.6	2,587.9	182.9	0.0	-90.0

For personal use only

For personal use only

SC-832	South Sammy	UNKN	585,746.8	4,600,680.1	2,557.7	182.9	0.0	-90.0
SC-833	South Sammy	UNKN	585,647.5	4,600,647.5	2,589.1	152.4	0.0	-90.0
SC-834	South Sammy	UNKN	585,706.1	4,600,648.2	2,582.5	152.4	0.0	-90.0
SC-835	South Sammy	UNKN	585,737.4	4,600,618.0	2,574.3	152.4	0.0	-90.0
SC-836	South Sammy	UNKN	585,736.7	4,600,588.1	2,581.2	152.4	0.0	-90.0
SC-837	South Sammy	UNKN	585,777.5	4,600,572.4	2,581.3	152.4	0.0	-90.0
SC-84	South Sammy	UNKN	585,632.9	4,600,998.9	2,557.4	149.4	0.0	-90.0
SC-85	South Sammy	UNKN	585,633.5	4,600,814.0	2,587.9	152.4	0.0	-90.0
SC-855	South Sammy	UNKN	585,869.0	4,602,026.5	2,360.2	21.3	0.0	-90.0
SC-856	South Sammy	UNKN	585,854.5	4,602,029.4	2,359.0	21.3	0.0	-90.0
SC-857	South Sammy	UNKN	585,863.3	4,602,036.7	2,359.0	21.3	0.0	-90.0
SC-858	South Sammy	UNKN	585,860.0	4,602,046.3	2,357.9	21.3	0.0	-90.0
SC-859	South Sammy	UNKN	585,884.0	4,602,037.2	2,353.0	21.3	0.0	-90.0
SC-86	South Sammy	UNKN	585,631.0	4,601,057.7	2,546.2	152.4	0.0	-90.0
SC-860	South Sammy	UNKN	585,880.7	4,602,058.1	2,347.7	21.3	0.0	-90.0
SC-861	South Sammy	UNKN	585,890.5	4,602,047.1	2,348.0	21.3	0.0	-90.0
SC-862	South Sammy	UNKN	585,871.6	4,602,045.9	2,354.8	21.3	0.0	-90.0
SC-863	South Sammy	UNKN	585,852.4	4,602,038.5	2,358.2	21.3	0.0	-90.0
SC-87	South Sammy	UNKN	585,633.8	4,600,753.5	2,581.4	137.2	0.0	-90.0
SC-870	South Sammy	UNKN	585,838.1	4,602,005.0	2,371.4	45.7	0.0	-90.0
SC-88	South Sammy	UNKN	585,630.8	4,601,118.2	2,532.7	137.2	0.0	-90.0
SC-888	South Sammy	UNKN	586,091.9	4,601,510.3	2,369.1	45.7	0.0	-90.0
SC-889	South Sammy	UNKN	586,060.5	4,601,479.6	2,371.3	61.0	0.0	-90.0
SC-89	South Sammy	UNKN	585,815.1	4,600,938.4	2,503.8	91.4	0.0	-90.0
SC-890	South Sammy	UNKN	586,073.8	4,601,452.0	2,378.9	61.0	0.0	-90.0
SC-891	South Sammy	UNKN	586,052.7	4,601,443.2	2,378.8	61.0	0.0	-90.0
SC-892	South Sammy	UNKN	586,033.3	4,601,462.0	2,371.9	61.0	0.0	-90.0
SC-893	South Sammy	UNKN	586,018.6	4,601,425.0	2,379.8	61.0	0.0	-90.0
SC-90	South Sammy	UNKN	585,813.7	4,601,000.2	2,492.8	91.4	0.0	-90.0
SC-91	South Sammy	UNKN	585,811.7	4,601,060.4	2,491.2	91.4	0.0	-90.0
SC-92	South Sammy	UNKN	585,811.0	4,601,121.4	2,492.4	91.4	0.0	-90.0
SC-925	South Sammy	UNKN	585,678.7	4,600,527.1	2,607.0	152.4	0.0	-90.0
SC-926	South Sammy	UNKN	585,863.3	4,600,894.2	2,510.2	152.4	0.0	-90.0
SC-93	South Sammy	UNKN	585,810.0	4,601,182.8	2,491.1	137.2	0.0	-90.0
SC-932	South Sammy	UNKN	585,927.6	4,601,956.7	2,340.6	30.5	0.0	-90.0
SC-933	South Sammy	UNKN	585,911.8	4,601,954.6	2,340.8	67.1	0.0	-90.0
SC-934	South Sammy	UNKN	585,918.8	4,601,987.9	2,340.8	36.6	0.0	-90.0
SC-935	South Sammy	UNKN	585,913.6	4,602,001.3	2,340.4	45.7	0.0	-90.0
SC-936	South Sammy	UNKN	585,921.3	4,601,941.0	2,340.8	61.0	0.0	-90.0
SC-937	South Sammy	UNKN	585,929.9	4,601,913.4	2,341.0	54.9	0.0	-90.0
SC-938	South Sammy	UNKN	585,928.4	4,601,927.1	2,340.6	61.0	0.0	-90.0
SC-94	South Sammy	UNKN	585,808.4	4,601,243.4	2,490.1	137.2	0.0	-90.0
SC-949	South Sammy	UNKN	586,044.7	4,601,459.4	2,375.1	91.4	0.0	-90.0
SC-95	South Sammy	UNKN	585,808.0	4,601,305.9	2,493.2	79.2	0.0	-90.0
SC-950	South Sammy	UNKN	586,029.6	4,601,446.2	2,376.2	54.9	0.0	-90.0
SC-951	South Sammy	UNKN	586,090.6	4,601,491.4	2,372.9	45.7	0.0	-90.0
SC-954	South Sammy	UNKN	585,913.9	4,602,036.2	2,341.5	30.5	0.0	-90.0
SC-955	South Sammy	UNKN	585,906.7	4,602,046.4	2,341.5	30.5	0.0	-90.0
SC-956	South Sammy	UNKN	585,899.6	4,602,055.9	2,340.2	30.5	0.0	-90.0
SC-957	South Sammy	UNKN	585,907.1	4,602,063.4	2,339.8	30.5	0.0	-90.0
SC-958	South Sammy	UNKN	585,895.9	4,602,074.0	2,339.9	30.5	0.0	-90.0
SC-959	South Sammy	UNKN	585,905.2	4,602,078.9	2,338.3	36.6	0.0	-90.0
SC-96	South Sammy	RC	585,805.7	4,601,371.4	2,498.8	137.2	0.0	-90.0
SC-960	South Sammy	UNKN	585,913.6	4,602,069.8	2,338.1	36.6	0.0	-90.0
SC-961	South Sammy	UNKN	585,922.1	4,602,059.4	2,337.8	36.6	0.0	-90.0
SC-962	South Sammy	UNKN	585,931.1	4,602,048.7	2,337.2	36.6	0.0	-90.0
SC-963	South Sammy	UNKN	585,931.7	4,602,067.1	2,330.3	30.5	0.0	-90.0
SC-969	South Sammy	UNKN	585,600.2	4,601,088.9	2,528.6	61.0	0.0	-90.0
SC-970	South Sammy	UNKN	585,599.8	4,601,058.7	2,533.1	61.0	0.0	-90.0
SC-971	South Sammy	UNKN	585,602.1	4,601,028.3	2,541.1	61.0	0.0	-90.0
SC-972	South Sammy	UNKN	585,630.5	4,601,089.3	2,540.9	67.1	0.0	-90.0
SC-979	South Sammy	UNKN	586,029.8	4,601,431.7	2,379.7	61.0	0.0	-90.0

For personal use only

SC-98	South Sammy	UNKN	585,754.3	4,600,877.3	2,540.3	137.2	0.0	-90.0
SC-980	South Sammy	UNKN	586,059.7	4,601,432.3	2,381.6	67.1	0.0	-90.0
SC-981	South Sammy	UNKN	586,045.6	4,601,415.5	2,384.4	79.2	0.0	-90.0
SC-982	South Sammy	UNKN	586,075.4	4,601,414.4	2,387.2	67.1	0.0	-90.0
SC-983	South Sammy	UNKN	586,091.9	4,601,431.4	2,386.5	61.0	0.0	-90.0
SC-984	South Sammy	UNKN	586,090.9	4,601,417.5	2,388.6	61.0	0.0	-90.0
SC-985	South Sammy	UNKN	586,029.7	4,601,476.2	2,369.3	61.0	0.0	-90.0
SC-986	South Sammy	UNKN	585,778.6	4,600,735.3	2,548.0	24.4	0.0	-90.0
SC-987	South Sammy	UNKN	585,813.2	4,600,703.4	2,553.6	24.4	0.0	-90.0
SC-988	South Sammy	UNKN	585,783.1	4,600,701.9	2,553.4	30.5	0.0	-90.0
SC-989	South Sammy	UNKN	585,768.1	4,600,701.6	2,553.7	33.5	0.0	-90.0
SC-99	South Sammy	UNKN	585,755.2	4,600,817.0	2,542.3	137.2	0.0	-90.0
SC-990	South Sammy	UNKN	585,751.2	4,600,702.0	2,554.4	36.6	0.0	-90.0
SC-991	South Sammy	UNKN	585,779.0	4,600,684.5	2,556.7	36.6	0.0	-90.0
SC-992	South Sammy	UNKN	585,809.7	4,600,686.2	2,556.8	24.4	0.0	-90.0
SC-993	South Sammy	UNKN	585,815.7	4,600,669.3	2,562.1	30.5	0.0	-90.0
SC-994	South Sammy	UNKN	585,784.5	4,600,668.3	2,560.2	36.6	0.0	-90.0
SC-995	South Sammy	UNKN	585,767.6	4,600,670.8	2,559.1	39.6	0.0	-90.0
SC-996	South Sammy	UNKN	585,752.5	4,600,669.9	2,559.6	42.7	0.0	-90.0
SC-997	South Sammy	UNKN	585,768.2	4,600,639.8	2,565.0	27.4	0.0	-90.0
SC-998	South Sammy	UNKN	585,768.8	4,600,608.2	2,571.9	24.4	0.0	-90.0
SC-999	South Sammy	UNKN	585,800.9	4,600,638.8	2,568.6	24.4	0.0	-90.0
SQ-1	South Sammy	UNKN	586,121.6	4,601,329.3	2,419.5	192.0	220.0	-60.0
SQ-15	South Sammy	UNKN	586,324.5	4,601,312.2	2,481.4	213.4	66.0	-90.0
SQ-16	South Sammy	UNKN	585,976.5	4,601,289.5	2,413.4	243.8	238.0	-60.0
SQ-17	South Sammy	UNKN	586,344.2	4,601,267.5	2,478.9	213.4	193.0	-90.0
SQ-18	South Sammy	UNKN	586,050.7	4,601,347.7	2,404.9	213.4	327.0	-90.0
SQ-19	South Sammy	UNKN	586,084.9	4,601,358.7	2,403.8	213.4	335.0	-90.0
SQ-2	South Sammy	UNKN	586,125.3	4,601,332.5	2,424.8	243.8	190.0	-90.0
SQ-20	South Sammy	UNKN	586,095.2	4,601,378.0	2,400.4	213.4	237.0	-90.0
SQ-21	South Sammy	UNKN	586,122.2	4,601,402.6	2,398.8	213.4	0.0	-90.0
SQ-3	South Sammy	UNKN	586,165.5	4,601,408.5	2,409.8	243.8	0.0	-90.0
SQ-5	South Sammy	UNKN	586,253.7	4,601,709.3	2,380.8	213.4	0.0	-90.0
SQ-6	South Sammy	UNKN	586,279.9	4,601,774.3	2,381.3	213.4	0.0	-90.0
WC-1	South Sammy	UNKN	585,817.4	4,601,510.1	2,452.1	249.9	160.0	-90.0
WC-10	South Sammy	UNKN	585,936.5	4,601,781.8	2,381.5	213.4	285.0	-90.0
WC-11	South Sammy	UNKN	585,937.6	4,601,835.9	2,379.6	213.4	350.0	-90.0
WC-12	South Sammy	UNKN	585,973.6	4,601,472.3	2,382.1	182.9	348.0	-90.0
WC-13	South Sammy	UNKN	586,135.1	4,601,489.7	2,381.6	213.4	340.0	-90.0
WC-14	South Sammy	UNKN	585,818.1	4,601,864.3	2,419.9	243.8	187.0	-90.0
WC-15	South Sammy	UNKN	585,854.8	4,601,593.6	2,433.1	228.6	157.0	-90.0
WC-16	South Sammy	UNKN	585,848.2	4,601,737.9	2,414.5	228.6	0.0	-90.0
WC-17	South Sammy	UNKN	585,870.5	4,601,549.5	2,426.9	249.9	50.0	-90.0
WC-18	South Sammy	UNKN	585,873.3	4,601,669.8	2,412.3	228.6	319.0	-90.0
WC-19	South Sammy	UNKN	585,913.2	4,601,518.9	2,402.4	213.4	334.0	-90.0
WC-2	South Sammy	UNKN	585,864.9	4,601,507.4	2,429.0	304.8	33.0	-90.0
WC-20	South Sammy	UNKN	585,941.0	4,601,439.1	2,402.0	213.4	15.0	-90.0
WC-21	South Sammy	UNKN	585,942.2	4,601,807.5	2,380.9	237.7	39.0	-90.0
WC-22	South Sammy	UNKN	585,904.9	4,601,787.2	2,391.0	213.4	180.0	-90.0
WC-23	South Sammy	UNKN	585,938.7	4,601,704.4	2,382.0	213.4	0.0	-90.0
WC-24	South Sammy	UNKN	585,952.7	4,601,662.4	2,382.7	213.4	0.0	-90.0
WC-25	South Sammy	UNKN	585,976.4	4,601,583.5	2,376.3	182.9	0.0	-90.0
WC-27	South Sammy	UNKN	585,981.6	4,601,351.5	2,400.3	189.0	0.0	-90.0
WC-28	South Sammy	UNKN	586,051.0	4,601,437.0	2,380.4	152.4	0.0	-90.0
WC-29	South Sammy	UNKN	586,073.4	4,601,447.8	2,379.7	152.4	0.0	-90.0
WC-3	South Sammy	UNKN	585,854.4	4,601,618.3	2,431.2	213.4	0.0	-90.0
WC-30	South Sammy	UNKN	586,005.9	4,601,478.5	2,367.1	213.4	282.0	-60.0
WC-31	South Sammy	UNKN	586,003.5	4,601,485.9	2,367.3	152.4	0.0	-90.0
WC-32	South Sammy	UNKN	585,997.2	4,601,395.5	2,385.2	182.9	275.0	-60.0
WC-33	South Sammy	UNKN	585,941.2	4,601,806.0	2,381.0	182.9	265.0	-60.0
WC-34	South Sammy	UNKN	585,948.6	4,601,706.9	2,381.5	182.9	260.0	-60.0
WC-35	South Sammy	UNKN	586,052.5	4,601,457.9	2,376.0	152.4	0.0	-90.0

WC-36	South Sammy	UNKN	586,087.2	4,601,479.8	2,374.7	128.0	0.0	-90.0
WC-37	South Sammy	UNKN	586,105.5	4,601,504.5	2,373.0	152.4	0.0	-90.0
WC-39	South Sammy	UNKN	586,058.8	4,601,447.0	2,378.9	152.4	0.0	-90.0
WC-4	South Sammy	UNKN	585,855.1	4,601,558.4	2,434.3	228.6	0.0	-90.0
WC-40	South Sammy	UNKN	586,088.1	4,601,404.2	2,390.3	152.4	0.0	-90.0
WC-41	South Sammy	UNKN	585,999.2	4,601,425.3	2,379.0	182.9	286.0	-60.0
WC-42	South Sammy	UNKN	586,104.8	4,601,572.1	2,358.4	182.9	0.0	-90.0
WC-43	South Sammy	UNKN	586,044.7	4,601,514.0	2,360.5	182.9	0.0	-90.0
WC-44	South Sammy	UNKN	585,864.4	4,601,486.9	2,430.1	243.8	188.0	-60.0
WC-45	South Sammy	UNKN	585,985.4	4,601,349.3	2,399.9	243.8	270.0	-60.0
WC-46	South Sammy	UNKN	585,742.4	4,601,350.6	2,514.4	304.8	0.0	-90.0
WC-47	South Sammy	UNKN	585,753.9	4,601,388.7	2,508.9	291.1	0.0	-90.0
WC-48	South Sammy	UNKN	586,105.0	4,601,599.3	2,353.4	182.9	0.0	-90.0
WC-5	South Sammy	UNKN	585,837.0	4,601,807.9	2,418.3	243.8	0.0	-90.0
WC-51	South Sammy	UNKN	585,955.0	4,601,347.4	2,418.0	243.8	0.0	-90.0
WC-52	South Sammy	UNKN	585,932.5	4,601,396.0	2,422.2	243.8	0.0	-90.0
WC-53	South Sammy	UNKN	585,929.7	4,601,390.1	2,422.2	243.8	332.0	-60.0
WC-54	South Sammy	UNKN	586,058.1	4,602,168.1	2,264.8	266.7	280.0	-90.0
WC-6	South Sammy	UNKN	585,914.3	4,601,601.7	2,409.5	237.7	0.0	-90.0
WC-9	South Sammy	UNKN	585,893.6	4,601,825.0	2,392.6	213.4	0.0	-90.0
WCC-26	South Sammy	DDH	586,045.8	4,601,471.9	2,371.9	52.6	0.0	-90.0
WCC-26A	South Sammy	DDH	586,043.3	4,601,470.6	2,372.1	182.9	0.0	-90.0
WCC-38	South Sammy	DDH	586,028.2	4,601,463.8	2,372.2	182.9	65.0	-60.0
WCC-7	South Sammy	DDH	585,985.3	4,601,745.0	2,381.5	198.1	264.0	-60.0
WCC-8	South Sammy	UNKN	585,908.8	4,601,739.8	2,388.3	244.1	0.0	-90.0
81-1	South West Sammy	UNKN	584,467.8	4,600,547.1	2,570.5	18.3	0.0	-90.0
81-2	South West Sammy	UNKN	584,729.1	4,600,535.9	2,569.7	82.3	0.0	-90.0
81-3	South West Sammy	UNKN	584,714.7	4,600,283.4	2,563.2	170.7	0.0	-90.0
81-4	South West Sammy	UNKN	584,757.1	4,599,998.1	2,570.4	152.4	0.0	-90.0
81-5	South West Sammy	UNKN	585,247.7	4,599,634.9	2,679.0	152.4	0.0	-90.0
BN-10	South West Sammy	UNKN	585,807.1	4,600,036.7	2,767.9	158.5	0.0	-90.0
BN-11	South West Sammy	UNKN	585,969.8	4,600,039.1	2,755.9	182.9	0.0	-90.0
BN-12	South West Sammy	UNKN	585,911.1	4,599,945.4	2,818.1	182.9	0.0	-90.0
BN-13	South West Sammy	UNKN	585,746.4	4,599,788.1	2,793.8	182.9	0.0	-90.0
BN-14	South West Sammy	UNKN	585,712.4	4,599,692.6	2,789.0	182.9	0.0	-90.0
BN-5	South West Sammy	UNKN	585,886.7	4,600,242.3	2,675.8	182.9	0.0	-90.0
BN-6	South West Sammy	UNKN	586,036.6	4,600,236.5	2,692.0	182.9	0.0	-90.0
BN-7	South West Sammy	UNKN	586,005.8	4,600,152.0	2,712.3	182.9	0.0	-90.0
BN-8	South West Sammy	UNKN	585,900.2	4,600,121.5	2,722.7	182.9	0.0	-90.0
BN-9	South West Sammy	UNKN	585,771.6	4,600,115.5	2,733.5	182.9	0.0	-90.0
DC-12	South West Sammy	UNKN	584,512.6	4,600,069.2	2,519.3	91.4	0.0	-90.0
DC-13	South West Sammy	UNKN	585,066.6	4,599,377.8	2,668.6	91.4	0.0	-90.0
DC-14	South West Sammy	UNKN	585,222.9	4,599,113.0	2,740.6	79.2	0.0	-90.0
DC-15	South West Sammy	UNKN	584,844.6	4,599,458.2	2,604.1	22.9	0.0	-90.0
DC-16	South West Sammy	UNKN	585,904.6	4,599,774.7	2,851.7	91.4	0.0	-90.0
DC-17	South West Sammy	UNKN	585,936.7	4,599,876.2	2,846.5	76.2	0.0	-90.0
DC-18	South West Sammy	UNKN	585,819.7	4,600,066.5	2,764.6	73.2	0.0	-90.0
DC-19	South West Sammy	UNKN	585,076.2	4,599,916.2	2,560.3	91.4	0.0	-90.0
DC-23	South West Sammy	UNKN	584,750.7	4,600,154.9	2,564.2	167.6	0.0	-90.0
DC-24	South West Sammy	UNKN	584,848.8	4,600,035.0	2,581.4	137.2	0.0	-90.0
DC-25	South West Sammy	UNKN	584,984.5	4,599,943.4	2,605.7	167.6	0.0	-90.0
DC-26	South West Sammy	UNKN	584,619.0	4,600,119.5	2,547.1	182.9	0.0	-90.0
DC-27	South West Sammy	UNKN	584,534.4	4,600,243.4	2,530.2	167.6	0.0	-90.0
DC-28	South West Sammy	UNKN	585,101.7	4,599,898.8	2,621.0	182.9	0.0	-90.0
DC-29	South West Sammy	UNKN	585,315.4	4,599,782.2	2,673.3	182.9	0.0	-90.0
DC-30	South West Sammy	UNKN	585,457.8	4,599,755.5	2,705.7	152.4	0.0	-90.0
DC-31	South West Sammy	UNKN	585,559.8	4,599,763.3	2,729.5	158.5	0.0	-90.0
DC-32	South West Sammy	UNKN	584,529.7	4,600,147.6	2,524.4	167.6	0.0	-90.0
SC-1186	South West Sammy	UNKN	585,343.1	4,600,291.2	2,533.6	170.7	0.0	-90.0
SC-1190	South West Sammy	UNKN	585,431.3	4,600,284.5	2,557.0	152.4	0.0	-90.0
SC-1193	South West Sammy	UNKN	585,407.5	4,600,269.0	2,551.7	182.9	0.0	-90.0
SC-120	South West Sammy	UNKN	585,298.4	4,600,317.9	2,518.9	135.6	0.0	-90.0

For personal use only

For personal use only

SC-121	South West Sammy	UNKN	585,330.8	4,600,467.4	2,505.9	91.4	0.0	-90.0
SC-1214	South West Sammy	UNKN	585,372.8	4,600,294.4	2,541.0	152.4	0.0	-90.0
SC-1215	South West Sammy	UNKN	585,388.3	4,600,315.7	2,543.5	152.4	0.0	-90.0
SC-1216	South West Sammy	UNKN	585,194.5	4,600,279.7	2,473.1	158.5	0.0	-90.0
SC-1217	South West Sammy	UNKN	585,163.8	4,600,366.9	2,464.5	152.4	0.0	-90.0
SC-1218	South West Sammy	UNKN	585,196.3	4,600,339.0	2,469.2	140.2	0.0	-90.0
SC-1219	South West Sammy	UNKN	585,226.1	4,600,338.9	2,479.7	134.1	0.0	-90.0
SC-122	South West Sammy	UNKN	585,345.7	4,600,540.3	2,497.0	121.9	0.0	-90.0
SC-1220	South West Sammy	UNKN	585,256.6	4,600,308.3	2,500.7	182.9	0.0	-90.0
SC-1221	South West Sammy	UNKN	585,283.5	4,600,288.2	2,513.8	112.8	0.0	-90.0
SC-1224	South West Sammy	UNKN	585,162.8	4,600,320.2	2,463.5	121.9	0.0	-90.0
SC-1225	South West Sammy	UNKN	585,214.7	4,600,342.0	2,474.7	91.4	0.0	-90.0
SC-1226	South West Sammy	UNKN	585,251.7	4,600,361.0	2,518.9	106.7	0.0	-90.0
SC-1227	South West Sammy	UNKN	585,288.5	4,600,264.2	2,513.1	91.4	0.0	-90.0
SC-1228	South West Sammy	UNKN	585,264.0	4,600,276.2	2,504.2	91.4	0.0	-90.0
SC-1229	South West Sammy	UNKN	585,297.4	4,600,300.3	2,520.0	91.4	0.0	-90.0
SC-1230	South West Sammy	UNKN	585,318.6	4,600,305.6	2,525.9	99.1	0.0	-90.0
SC-1231	South West Sammy	UNKN	585,573.5	4,599,865.3	2,667.9	182.9	0.0	-90.0
SC-1232	South West Sammy	UNKN	585,235.9	4,600,040.1	2,538.2	164.6	0.0	-90.0
SC-1233	South West Sammy	UNKN	585,226.7	4,599,949.3	2,587.1	182.9	0.0	-90.0
SC-1236	South West Sammy	UNKN	585,523.0	4,600,034.2	2,585.1	152.4	0.0	-90.0
SC-1237	South West Sammy	UNKN	585,420.3	4,600,151.7	2,544.9	137.2	0.0	-90.0
SC-1246	South West Sammy	UNKN	585,065.3	4,600,290.4	2,442.9	182.9	190.0	-60.0
SC-1247	South West Sammy	UNKN	584,977.4	4,600,524.2	2,439.5	182.9	260.0	-60.0
SC-1248	South West Sammy	UNKN	585,362.8	4,600,388.4	2,529.7	152.4	0.0	-90.0
SC-1249	South West Sammy	UNKN	585,393.8	4,600,420.8	2,530.2	152.4	0.0	-90.0
SC-1254	South West Sammy	UNKN	585,312.9	4,600,403.0	2,511.6	121.9	0.0	-90.0
SC-1255	South West Sammy	UNKN	585,366.9	4,600,215.9	2,537.3	137.2	0.0	-90.0
SC-1256	South West Sammy	UNKN	585,356.0	4,600,082.0	2,546.8	137.2	0.0	-90.0
SC-1258	South West Sammy	UNKN	585,414.0	4,600,113.7	2,546.7	137.2	0.0	-90.0
SC-1259	South West Sammy	UNKN	585,317.6	4,599,931.4	2,594.1	152.4	0.0	-90.0
SC-1260	South West Sammy	UNKN	585,206.0	4,600,430.2	2,475.7	121.9	0.0	-90.0
SC-1261	South West Sammy	UNKN	585,419.3	4,599,953.1	2,590.9	134.1	0.0	-90.0
SC-1262	South West Sammy	UNKN	585,174.7	4,600,345.7	2,465.6	121.9	0.0	-90.0
SC-1263	South West Sammy	UNKN	585,531.8	4,600,103.6	2,580.3	152.4	0.0	-90.0
SC-1264	South West Sammy	UNKN	585,464.5	4,600,398.1	2,554.7	103.6	0.0	-90.0
SC-1265	South West Sammy	UNKN	585,495.8	4,600,452.4	2,559.4	152.4	0.0	-90.0
SC-135	South West Sammy	UNKN	585,419.6	4,600,324.0	2,550.4	137.2	0.0	-90.0
SC-136	South West Sammy	UNKN	585,358.0	4,600,320.2	2,534.8	137.2	0.0	-90.0
SC-1420	South West Sammy	UNKN	585,293.0	4,600,333.0	2,515.4	152.4	0.0	-90.0
SC-1421	South West Sammy	UNKN	585,251.4	4,600,337.5	2,494.0	182.9	0.0	-90.0
SC-1422	South West Sammy	UNKN	585,221.0	4,600,365.8	2,478.2	182.9	0.0	-90.0
SC-222	South West Sammy	UNKN	585,214.3	4,600,375.4	2,474.6	24.4	0.0	-90.0
SC-223	South West Sammy	UNKN	585,213.3	4,600,498.9	2,474.1	91.4	0.0	-90.0
SC-224	South West Sammy	UNKN	585,205.6	4,600,418.3	2,476.3	91.4	0.0	-90.0
SC-225	South West Sammy	UNKN	585,612.6	4,600,079.7	2,632.3	137.2	0.0	-90.0
SC-226	South West Sammy	UNKN	585,609.7	4,599,942.0	2,658.5	115.8	0.0	-90.0
SC-226A	South West Sammy	UNKN	585,614.4	4,599,955.4	2,657.3	54.9	0.0	-90.0
SC-227	South West Sammy	UNKN	585,534.2	4,600,326.1	2,587.3	91.4	0.0	-90.0
SC-228	South West Sammy	UNKN	585,406.2	4,600,218.5	2,546.6	91.4	0.0	-90.0
SC-273	South West Sammy	UNKN	585,532.0	4,599,744.8	2,726.5	106.7	0.0	-90.0
SC-274	South West Sammy	UNKN	585,522.7	4,599,649.7	2,737.7	121.9	0.0	-90.0
SC-275	South West Sammy	UNKN	585,631.2	4,599,765.2	2,753.1	121.9	0.0	-90.0
SC-276	South West Sammy	UNKN	585,712.2	4,599,717.4	2,786.7	121.9	0.0	-90.0
SC-277	South West Sammy	UNKN	585,786.0	4,599,856.8	2,797.4	91.4	0.0	-90.0
SC-605	South West Sammy	UNKN	585,504.7	4,600,471.5	2,559.8	91.4	0.0	-90.0
SC-606	South West Sammy	UNKN	585,434.3	4,600,350.1	2,551.4	91.4	0.0	-90.0
SC-607	South West Sammy	UNKN	585,403.1	4,600,298.6	2,556.2	91.4	0.0	-90.0
SC-807	South West Sammy	UNKN	585,104.6	4,600,489.3	2,447.9	91.4	0.0	-90.0
SC-813	South West Sammy	UNKN	584,963.4	4,600,576.5	2,442.4	152.4	0.0	-90.0
SC-814	South West Sammy	UNKN	584,984.1	4,600,212.4	2,459.1	152.4	0.0	-90.0
SC-815	South West Sammy	UNKN	585,161.7	4,600,336.8	2,463.6	105.2	0.0	-90.0

SC-816	South West Sammy	UNKN	585,256.8	4,600,277.5	2,500.6	140.2	0.0	-90.0
SC-817	South West Sammy	UNKN	585,317.6	4,600,246.3	2,525.3	115.8	0.0	-90.0
SC-818	South West Sammy	UNKN	585,356.6	4,600,198.4	2,537.0	115.8	0.0	-90.0
SC-819	South West Sammy	UNKN	585,101.5	4,600,396.2	2,446.3	121.9	0.0	-90.0
SC-828	South West Sammy	UNKN	585,225.4	4,600,245.2	2,488.0	121.9	0.0	-90.0
SC-864	South West Sammy	UNKN	585,225.4	4,600,308.3	2,483.1	121.9	0.0	-90.0
SC-865	South West Sammy	UNKN	585,286.8	4,600,306.1	2,515.0	121.9	0.0	-90.0
SC-866	South West Sammy	UNKN	585,289.0	4,600,245.6	2,512.4	121.9	0.0	-90.0
SC-879	South West Sammy	UNKN	585,224.4	4,600,274.8	2,486.1	121.9	0.0	-90.0
SC-880	South West Sammy	UNKN	585,240.2	4,600,296.2	2,493.0	121.9	0.0	-90.0
SC-921	South West Sammy	UNKN	585,191.1	4,600,310.3	2,468.7	121.9	0.0	-90.0
SC-922	South West Sammy	UNKN	585,307.5	4,600,276.7	2,521.2	121.9	0.0	-90.0
SC-923	South West Sammy	UNKN	585,363.2	4,600,266.4	2,539.5	121.9	0.0	-90.0
SC-924	South West Sammy	UNKN	585,550.8	4,600,215.3	2,602.3	121.9	0.0	-90.0
SC-973	South West Sammy	UNKN	585,627.1	4,600,361.2	2,620.8	121.9	0.0	-90.0
SC-974	South West Sammy	UNKN	585,613.3	4,600,368.8	2,614.7	121.9	0.0	-90.0
SC-975	South West Sammy	UNKN	585,600.1	4,600,374.4	2,608.7	121.9	0.0	-90.0
SC-976	South West Sammy	UNKN	585,537.6	4,600,221.3	2,596.9	121.9	0.0	-90.0
SC-977	South West Sammy	UNKN	585,564.6	4,600,206.6	2,610.4	121.9	0.0	-90.0
SC-978	South West Sammy	UNKN	585,485.6	4,600,253.1	2,575.7	91.4	0.0	-90.0
SCC-1266	South West Sammy	UNKN	585,526.3	4,600,038.8	2,585.9	152.6	220.0	-90.0
BS21_01		RC	585,912.0	4,602,293.0	2,252.8	143.3	302.1	-85.2
BS21_02		RC	585,925.0	4,602,276.0	2,253.1	93.0	115.1	-64.8
BS21_03		RC	585,927.0	4,602,289.0	2,253.7	128.0	92.0	-75.0
BS21_04		RC	585,903.0	4,602,291.0	2,255.2	179.8	270.1	-50.0
BS21_05		RC	585,847.0	4,602,278.0	2,256.1	125.0	90.0	-80.0
BS21_06		RC	585,884.0	4,601,658.0	2,417.4	245.4	312.5	-80.3
BS21_07		RC	585,886.0	4,601,655.0	2,417.1	288.0	140.6	-73.9
BS21_08		RC	585,886.0	4,601,655.0	2,417.1	169.2	140.2	-55.0
BS21_09		RC	585,899.0	4,601,789.0	2,423.5	196.6	138.8	-69.6
BS21_10		RC	585,899.0	4,601,789.0	2,423.5	257.6	141.5	-80.0
BS21_11		RC	585,991.0	4,601,816.0	2,388.1	216.4	140.4	-67.5
BS21_12		RC	585,989.0	4,601,815.0	2,388.1	187.5	283.7	-55.6
BS21_13		RC	586,053.0	4,601,884.0	2,343.9	227.1	139.5	-60.7
BS21_14		RC	585,982.0	4,601,930.0	2,348.5	121.9	247.2	-62.3
BSW-2		WB	590,666.4	4,603,040.1	2,032.0	30.2	0.0	-90.0
BS_002		DDH	585,782.9	4,602,423.9	2,198.2	199.3		
BS_003		DDH	585,694.9	4,602,411.8	2,204.4	137.2		
BS_006		DDH	585,646.7	4,602,192.8	2,273.5	200.6	103.1	-77.3
BS_007		DDH	585,300.6	4,601,675.0	2,275.3	205.8		
BS_008		DDH	585,643.8	4,602,192.7	2,273.8	153.3		
BS_009		DDH	585,300.4	4,601,672.7	2,275.1	183.6		
BS_010A		DDH	585,291.2	4,601,660.6	2,275.1	124.4		
GD04-01			585,741.6	4,594,538.5	2,541.3	302.7	90.0	-89.9
GD04-02			585,950.1	4,594,242.5	2,460.6	258.2	90.0	-89.9
GD04-03			586,420.1	4,594,631.5	2,492.5	64.9		
GD04-04			587,548.0	4,594,605.5	2,321.3	342.0		
GD04-05			587,548.0	4,594,605.5	2,321.3	364.8		
GD05-06C			587,548.0	4,594,605.9	2,321.3	861.1	231.1	-74.3
GD05-07C			586,420.7	4,594,631.6	2,492.5	838.8	90.9	-69.7
GD05-08C			586,832.0	4,594,653.6	2,433.8	724.2	221.3	-71.0
GD05-09C			586,878.4	4,593,941.4	2,382.2	784.4	229.3	-69.9
GD06-10C			585,859.9	4,594,349.8	2,518.2	695.9	122.3	-87.7
GD06-11C			585,731.8	4,594,537.5	2,542.0	243.8	41.5	-88.8
GD06-12C			586,425.0	4,594,635.8	2,492.5	791.3	31.8	-89.6
GD06-13C			586,591.2	4,594,575.3	2,472.1	802.2	272.6	-75.1
GD06-14C			586,590.8	4,594,575.2	2,472.1	680.6	271.2	-61.0
GD06-15C			586,680.3	4,594,481.4	2,456.1	674.8	77.8	-89.2
GD06-16C			586,654.2	4,594,863.4	2,481.8	874.5	348.8	-66.6
GD06-17C			586,336.5	4,594,719.1	2,517.2	833.3	287.2	-88.7
GD06-18C			586,528.4	4,594,610.5	2,482.4	777.2	344.8	-87.6
GD06-19C			586,728.0	4,594,386.2	2,442.5	152.4	254.8	-61.4

For personal use only

GD06-20C			586,879.5	4,594,008.9	2,390.5	740.7	263.0	-70.2
GD06-21C			586,737.8	4,594,480.5	2,447.9	152.4	271.8	-75.8
GD06-22C			586,738.1	4,594,480.8	2,447.9	36.6	263.6	-75.8
GD07-23			586,874.6	4,594,010.4	2,390.5	91.4		
GD07-24			586,880.7	4,594,010.7	2,390.5	91.4		
GD07-25			586,879.2	4,594,011.9	2,390.5	91.4		
GD07-26			586,884.0	4,594,010.3	2,390.6	182.9	324.4	-63.2
GD07-27			586,680.3	4,594,480.2	2,456.3	152.4	185.3	-59.6
GD07-28			586,680.3	4,594,479.2	2,456.1	137.2	188.8	-49.6
GD07-29			586,679.9	4,594,482.2	2,456.4	65.5		
GD07-30			586,683.9	4,594,483.4	2,456.2	182.9	170.5	-55.2
GD07-31			586,840.1	4,594,140.5	2,405.6	121.9	208.3	-62.6
GD07-32			586,841.2	4,594,140.5	2,405.6	121.9	283.5	-59.9
GD07-33			586,760.1	4,593,863.7	2,334.5	243.8	183.5	-65.8
GD07-34			586,760.2	4,593,862.9	2,334.4	182.9	176.6	-55.5
GD07-35			585,860.3	4,594,349.1	2,518.7	121.9		
ZBF001		DDH	585,979.8	4,601,947.5	2,331.1	166.1	257.4	-59.7
ZBF002A		DDH	585,981.5	4,601,949.2	2,330.8	136.6	286.5	-52.7
ZBF003		DDH	585,981.0	4,601,945.8	2,330.7	130.1	235.0	-49.7

For personal use only