For personal use only

31 August 2026

STATEMENT OF CONFIRMATIONS

Axiant Resources Limited (ACN 697 543 203) (ASX:AXR) (**Company** or **Axiant**) provides the following confirmations to satisfy conditions for admission of the Company's securities to quotation on ASX.

Capitalised terms used in this announcement have the meaning given in the Prospectus (defined below) unless the context otherwise requires.

1. COMPLETION OF THE PRIORITY AND BROKER OFFERS AND SECONDARY OFFERS

The Company confirms that all conditions to the priority offer to eligible Core Lithium Ltd shareholders (**Priority Offer**) and broker offer (**Broker Offer**) under the prospectus prepared by the Company and lodged with ASIC on 16 July 2026 (**Prospectus**) have been satisfied.

The Priority Offer closed on 6 August 2026 and the Broker Offer closed on 14 August 2026 with the Company issuing a total of 40,000,000 fully paid ordinary shares (**Shares**) at $0.20 per Share, raising $8,000,000 before costs.

The Company confirms that a total of 20,000,000 Shares have been issued to Core Lithium Ltd as consideration for the acquisition by the Company of all of the issued shares in DBL Blues Pty Ltd and Sturt Exploration Pty Ltd.

The Company also confirms it has issued:

(a) 3,000,000 Director Options under the Director Offer;

(b) 2,100,000 Lead Manager Options under the Lead Manager Offer; and

(c) 20,000,000 Performance Rights under the Performance Offer.

2. COMPLETION OF THE SPIN OUT

The Company confirms that completion of the Spin Out occurred on 26 August 2026, including that:

(a) completion has occurred under the LDP Tenement Sale Agreement, including execution of all required deeds of assignment and assumption and receipt of all required consents;

(b) completion has occurred under the DBL Mineral Rights Sale Deed, including execution of all required deeds of assignment and assumption in respect of the Gold Rights and receipt of all required statutory, regulatory and third party consents; and

(c) the LDP Mineral Rights Sharing Deed became effective on completion of the DBL Mineral Rights Sale Deed.

The LDP Mineral Rights Sharing Deed, dated 30 June 2026 between DBL Blues Pty Ltd (**DBL**) and Lithium Developments Pty Ltd (**LDP**), governs the co-existence of DBL's gold rights and LDP's non-gold mineral rights over the Gold Rights Tenements. The material terms governing that co-existence are as follows:

(d) (**mineral rights split**) DBL holds the exclusive right to explore for, mine, extract and deal with gold (and associated minerals in gold-bearing ore) across the Gold Rights Tenements, and LDP holds the exclusive right to explore for, mine, extract and deal with all other minerals (primarily lithium) across the same tenements. The deed prevails over the DBL Mineral Rights Sale Deed to the extent of any inconsistency;

(e) (**tenement administration**) LDP, as registered holder, is responsible for managing and administering the Gold Rights Tenements, including maintaining them in good standing, lodging reports and returns, renewing the tenements, satisfying minimum expenditure commitments and paying all tenement expenses. DBL must provide LDP with the information required to meet reporting obligations, and LDP must grant DBL authority

For personal use only

(including, on request, a registrable power of attorney) to deal with the Department in respect of programs of work, permits and applications required for DBL's gold activities;

(f) (**coordination of activities**) each party must give at least 21 days' prior notice before commencing any activity on the tenements. A party that considers the other party's proposed activities will conflict with its own activities, or adversely affect a Mineral Resource or planned future activities, may issue a conflicting activities notice, in which case the proposed activities must not commence until the matter is resolved under the deed's dispute resolution process;

(g) (**discovery notification**) each party must promptly notify the other if it discovers the other party's mineral, or geologically anomalous concentrations of that mineral, and provide sufficient details (including data, core and assays) to locate the discovery, although neither party is obliged to explore for the other party's minerals;

(h) (**surrender and renewal**) LDP must not surrender or fail to renew any tenement without first offering to transfer it to DBL for no cash consideration (other than DBL assuming all liabilities), and must not surrender part of a tenement without prior consultation and DBL's prior written consent (not to be unreasonably withheld);

(i) (**transfers**) neither party may transfer its mineral rights or its registered tenement interest to a third party without first complying with a right of first refusal in favour of the other party and obtaining the other party's prior written consent (not to be unreasonably withheld where the transferee is technically and financially capable and executes a deed of accession). Transfers to related bodies corporate are permitted subject to execution of a deed of accession and a re-transfer obligation; and

(j) (**rehabilitation**) each party is responsible for rehabilitating areas affected by its own activities, LDP is solely responsible for rehabilitation obligations arising from activities conducted before the deed became effective, and DBL must reimburse LDP for any bonds LDP is required to lodge in connection with DBL's rehabilitation obligations.

The LDP Mineral Rights Sharing Deed otherwise contains provisions considered standard for an agreement of its nature. A full summary is set out in Section 9.2.4 of the Prospectus.

3. CAPITAL STRUCTURE

The current capital structure of the Company is set out below.

Securities	NUMBER
Shares	60,000,001
Options	5,100,000
Performance Rights	20,000,000

4. UPDATED PRO FORMA STATEMENT OF FINANCIAL POSITION

The Company provides the following unaudited pro forma statement of financial position as at 31 May 2026, based on the actual amount of $8,000,000 raised under the Prospectus. Refer to Section 6 of the Prospectus for the accompanying notes and details of the pro forma adjustments.

	AUDITED 31 MAY 2026	PRO FORMA ADJUSTMENTS – MINIMUM SUBSCRIPTION $8M	UNAUDITED PRO FORMA 31 MAY 2026 - MINIMUM SUBSCRIPTION $8M
	A$	A$	A$
Current Assets			
Cash and cash equivalents	1	6,602,247	6,602,248
Total Current Assets	**1**	**6,602,247**	**6,602,248**
Non-Current Assets			
Exploration and evaluation	-	6,888,290	6,888,290

Total Non-Current Assets	**-**	**6,888,290**	**6,888,290**
Total Assets	**1**	**13,490,537**	**13,490,538**
Current Liabilities			
Total Current Liabilities	**-**	**-**	**-**
Total Liabilities	**-**	**-**	**-**
Net Assets	**1**	**13,490,537**	**13,490,538**
Equity			
Issued Capital	1	10,931,402	10,931,403
Reserves	-	3,049,725	3,049,725
Retained earnings	-	(490,590)	(490,590)
Total Equity	**1**	**13,490,537**	**13,490,538**

5. UPDATED STATEMENT OF COMMITMENTS

The Company provides the following updated statement of commitments, based on the actual amount of $8,000,000 raised under the Prospectus. Refer to Section 5.8 of the Prospectus for the accompanying notes.

FUNDS AVAILABLE	MINIMUM SUBSCRIPTION ($) ($8,000,000)	PERCENTAGE OF FUNDS (%)
Existing cash reserves[1]	$0	0.00%
Funds raised from the Offer	$8,000,000	100.00%
Total	**$8,000,000**	**100.00%**
Allocation of Funds		
Exploration and Evaluation[1,2]		
Drilling (RC and Diamond)[3]	$3,000,000	37.50%
Geophysics (various)	$200,000	2.50%
Geochemistry	$300,000	3.75%
Field Support	$500,000	6.25%
Land Access and Environment	$200,000	2.50%
Total Exploration and Evaluation	**$4,200,000**	**52.50%**
Cash expenses of the Offer[4]	$930,000	11.63%
Stamp duty and legal[5]	$470,000	5.88%
Administration costs[6]	$1,500,000	18.75%
Working capital[7]	$900,000	11.25%
Total	**$8,000,000**	**100.00%[8]**

6. RESTRICTED SECURITIES

The Company confirms that the following securities will be subject to restrictions pursuant to the ASX Listing Rules for the periods outlined below.

CLASS	NUMBER	RESTRICTION PERIOD
Shares	20,000,000	24 months from the date of quotation
Options	5,100,000	24 months from the date of quotation

For personal use only

Performance Rights	20,000,000	24 months from the date of quotation

As set out above, a total of 20,000,000 Shares, 3,000,000 Director Options, 2,100,000 Lead Manager Options and 20,000,000 Performance Rights will be subject to ASX imposed escrow for the time periods specified above.

None of the Shares issued under the IPO Offer are subject to escrow restrictions.

7. NO IMPEDIMENTS

The Company confirms that there are no legal, regulatory, statutory or contractual impediments to the Company entering and carrying out exploration activities on the granted exploration licences comprising the Shoobridge, Adelaide River, Finniss, Albarta, Jervois, Mt Freeling and Yerelina projects such that the Company will be able to spend its cash in accordance with its commitments for the purposes of Listing Rule 1.3.2(b).

8. WAIVER FROM LISTING RULE 1.1 CONDITION 12

ASX has granted the Company a waiver from Listing Rule 1.1 condition 12 to the extent necessary to permit the Company to have on issue the 20,000,000 Performance Rights issued to Core Lithium Ltd, which, subject to the satisfaction of certain milestones, are convertible into Shares for nil consideration and therefore do not satisfy the requirement that each option or performance right on issue at admission have an exercise price of at least $0.20.

The effect of the waiver is that the Company is not required to comply with Listing Rule 1.1 condition 12 in respect of the Performance Rights. The waiver was granted on the conditions that the full terms and conditions of the Performance Rights (including, as a vesting condition of each class, a volume weighted average price of at least $0.20 per Share over 20 consecutive trading days on which the Shares trade on ASX) were clearly disclosed in the Prospectus, and that the Company disclose the nature and effect of the waiver, and its reasons for seeking it, in this announcement.

The Company sought the waiver because the Performance Rights were issued to Core Lithium Ltd as part consideration for the Spin Out, with vesting milestones linked to the definition of Mineral Resources on the Company's tenements (as set out in Section 10.5 of the Prospectus), rather than for a cash exercise price.

9. JORC CODE INFORMATION

Additional information (including JORC Code Table 1) for the Independent Technical Assessment Report (**ITAR**) is set out in Annexure A. A copy of the updated ITAR, including the supporting Exploration Results data tables in Appendix A of that report, is annexed to this announcement as Annexure B. The Company confirms that it does not consider any of the changes to the ITAR to be material to investors.

The information in this announcement that relates to Exploration Results is based on, and fairly represents, information compiled by Aaron Radonich, a Fellow of the Australasian Institute of Mining and Metallurgy (AusIMM) and Chartered Professional Geologist. Mr Radonich has sufficient experience that is relevant to the style of mineralisation and type of deposit under consideration and to the activity being undertaken to qualify as a Competent Person as defined in the JORC Code (2012). Mr Radonich is a full-time employee of Snowden Optiro. Mr Radonich consents to the inclusion in this announcement of the matters based on his information, in the form and context in which they appear.

This ASX Announcement has been authorised for release by the Board of Axiant Resources Limited.

For personal use only

ANNEXURE A – ADDITIONAL JORC INFORMATION

The Company provides the following additional information, including JORC Code (2012) Table 1 disclosures, in support of the Exploration Results described in the ITAR.

The Exploration Results reported in the ITAR comprise historical exploration results compiled from available exploration records. The relevant JORC Code (2012) Table 1 disclosures are provided on a project-specific basis and should be read together with the corresponding sections of the ITAR and supporting appendices.

The ITAR has been updated to provide additional information, clarification and supporting data in relation to certain Exploration Results. The principal updates are summarised below.

Shoobridge project

The Shoobridge project JORC Code (2012) Table 1 disclosure has been expanded to provide additional information regarding the historical rock chip sampling and analytical methods underlying the Exploration Results already presented in the ITAR, including laboratory submission, individual assay reporting and information regarding compositing and top-cutting.

The Shoobridge project section of the updated ITAR and the accompanying JORC Code (2012) Table 1 disclosure have been updated to cross-reference the relevant supporting tables.

Albarta project

Appendix A of the ITAR has been expanded to add supporting drillhole collar information and additional rock chip, soil and stream sediment sampling results for the Albarta project. The significant silver-lead-zinc intersections previously presented in Appendix A of the updated ITAR have been retained and are now supported by the additional information.

The Albarta project section of the updated ITAR and accompanying JORC Code (2012) Table 1 disclosure have been updated to cross-reference the relevant supporting tables.

Jervois project

The existing geological and geophysical discussion of the conceptual “Big J” exploration target has been expanded to provide further detail on the relationship between the interpreted geophysical anomaly, regional magnetic and electromagnetic data, geological mapping, surface geochemistry and reconnaissance drilling. The accompanying JORC Code (2012) Table 1 disclosure has been updated accordingly to provide additional detail regarding the geophysical datasets underlying the existing “Big J” exploration concept and their integration in defining and assessing the target.

Appendix A of the updated ITAR has been expanded to add rotary air blast (RAB) drillhole collar information, significant copper intersections and soil geochemical sampling results for the Jervois project. The Jervois project section of the updated ITAR and accompanying JORC Code (2012) Table 1 disclosure have been updated to cross-reference the relevant supporting tables.

Figures 7.3 and 7.4 of the updated ITAR and their accompanying discussion have been updated, and Figure 7.5 of the updated ITAR has been added to show the relationship between the reconnaissance RAB drilling, interpreted “Big J” geophysical anomaly and underlying reduced-to-pole (RTP) aeromagnetic response.

Mt Freeling project

Exploration Results for the Mt Freeling project have been incorporated into the updated ITAR, together with a new project-specific JORC Code (2012) Table 1 disclosure.

New supporting tables have also been added to Appendix A of the updated ITAR for the historical Mt Freeling drilling, rock chip, stream sediment and soil sampling datasets.

Yerelina project

The Yerelina project JORC Code (2012) Table 1 disclosure has been expanded to provide the available information regarding the handheld x-ray fluorescence (XRF) instrument used during the historical exploration program, including instrument make and model, calibration, reading time, quality assurance and quality control (QAQC) information and the semi-quantitative nature of the historical results.

For personal use only

Additional supporting Exploration Results data

Appendix A of the updated ITAR has also been expanded, where applicable, to provide supporting tables for other rock chip, surface geochemical and drillhole Exploration Results presented in the ITAR. The relevant project sections of the updated ITAR and project-specific JORC Code (2012) Table 1 disclosures have been updated to cross-reference the applicable supporting tables. The tables setting out this additional supporting Exploration Results data are contained in Appendix A of the updated ITAR annexed to this announcement as Annexure B.

Nature of the amendments

The amendments described above provide additional supporting information and clarification in relation to the Exploration Results presented in the updated ITAR and do not constitute new exploration results generated by the Company.

For personal use only

For personal use only

For personal use only

Report for Axiant Resources Limited

Independent Technical Assessment Report of the Mineral Assets of Axiant Resources Limited

Project Number DA215117

August 2026

This report has been prepared by Datamine Australia Pty Ltd ('Snowden Optiro') for use by Axiant Resources Limited, pursuant to an agreement between Snowden Optiro and Axiant Resources Limited only and not for any other purpose.

© 2026

All rights in this document are reserved in accordance with the terms of the agreement between Snowden Optiro and Axiant Resources Limited.

Prepared by:	Aaron Radonich *BSc (Hons) Geology, FAusIMM* Executive Consultant
Reviewed by:	Philip Retter *BAppSc (Hons), MAIG* Associate Executive Consultant

Issued by:	Perth Office
Document ref:	260820_DA215117_Axiant Resources Limited_ITAR (Updated Final)
Last edited:	20/08/2026 2:08 AM

For personal use only

Table of contents

1 Executive summary 8
1.1 Introduction 8
1.2 Shoobridge project 11
1.3 Adelaide River project 11
1.4 Finniss project 11
1.5 Albarta project 12
1.6 Jervois project 12
1.7 Mt Freeling project 12
1.8 Yerelina project 13
1.9 Proposed work programs and budgets 13
1.10 Conclusions and recommendations 14
2 Introduction 15
2.1 Context, scope and terms of reference 15
2.2 Qualifications, experience and independence 16
2.2.1 Competent Person and Competent Person's statement 16
2.3 Principal sources of information 17
2.4 Reliance on other experts 17
3 Shoobridge project 18
3.1 Location and setting 18
3.2 Project tenure 18
3.3 Geology and mineralisation 20
3.3.1 Regional geology 20
3.3.2 Local geology and mineralisation 22
3.4 Exploration and development history 24
3.4.1 Early mining (pre-1980s) 24
3.4.2 BHP, Renison, Dominion, Mount Isa Mines and Golden Valley (1987 to 1997) 24
3.4.3 Newmont (pre-2022) 30
3.4.4 CXO (2022 to 2026) 30
3.5 Exploration potential 30
3.5.1 Mt Shoobridge 33
3.5.2 Old Company 35
3.5.3 Fortitude 35
3.5.4 Regional exploration targets 35
3.5.5 Exploration model 37
3.5.6 Summary of exploration potential 37
4 Adelaide River project 38
4.1 Location and setting 38
4.2 Project tenure 38
4.3 Geology and mineralisation 40
4.3.1 Regional geology 40

For personal use only

4.3.2 Local geology and mineralisation 40
4.4 Exploration and development history 42
4.4.1 Bureau of Mineral Resources (1950s) 42
4.4.2 Central Pacific Minerals and Urangesellschaft (1970s to 1980s) 42
4.4.3 Northern Gold and other operators (late 1980s to 1990s) 42
4.4.4 John Shields and other operators (1990s to early 2000s) 43
4.4.5 Aldershot Resources and Royal Resources (2006 to 2014) 43
4.4.6 CXO (2018 to 2026) 43
4.5 Exploration potential 43
4.5.1 Possum 44
4.5.2 Happy Valley 47
4.5.3 Arum 49
4.5.4 Croc Pate 49
5 Finniss project 50
5.1 Location and setting 50
5.2 Project tenure 50
5.3 Geology and mineralisation 53
5.3.1 Regional geology 53
5.3.2 Local geology and mineralisation 53
5.4 Exploration and development history 55
5.4.1 Early exploration and mining (pre-1980s) 55
5.4.2 Greenbushes and Bynoe Joint Venture (1980s to 1990s) 55
5.4.3 Haddington, Arnhem and others (2000s to 2010s) 55
5.4.4 Liontown (2016 to 2017) 55
5.4.5 CXO (2016 to 2026) 55
5.5 Exploration potential 56
5.5.1 Jedidiah 56
5.5.2 Epiphany 58
5.5.3 Golden Boulder 58
5.5.4 Intrusion-related gold system 61
5.5.5 Additional targets and regional potential 61
6 Albarta project 64
6.1 Location and setting 64
6.2 Project tenure 64
6.3 Geology and mineralisation 66
6.3.1 Regional geology 66
6.3.2 Local geology and mineralisation 66
6.4 Exploration and development history 68
6.4.1 Early exploration (1970s to 1980s) 68
6.4.2 REE and base metal exploration (1980s to 1990s) 68
6.4.3 Regional exploration and data compilation (2000s to 2010s) 68
6.4.4 CXO (2013 to 2026) 68
6.5 Exploration potential 69
6.5.1 Blueys-Inkheart 72
6.5.2 Blues Folley 75
6.5.3 Gold potential 77

For personal use only

6.5.4 Additional targets and regional potential 77

7 Jervois project 78

7.1 Location and setting 78
7.2 Project tenure 78
7.3 Geology and mineralisation 80
7.3.1 Regional geology 80
7.3.2 Local geology and mineralisation 80
7.4 Exploration and development history 82
7.4.1 Base metal exploration (1960s to 1990s) 82
7.4.2 Regional exploration and data compilation (2000s to 2010s) 82
7.4.3 CXO (2013 to 2026) 82
7.5 Exploration potential 83
7.5.1 Jervois Domain 89
7.5.2 Structural corridors and stratigraphic repetition 89
7.5.3 Geophysical targets and undercover potential 89
7.5.4 Additional targets and regional potential 90

8 Mt Freeling project 91

8.1 Location and setting 91
8.2 Project tenure 91
8.3 Geology and mineralisation 93
8.3.1 Regional geology 93
8.3.2 Local geology and mineralisation 95
8.4 Exploration and development history 97
8.4.1 Early exploration and mining (late 1800s to 1950s) 97
8.4.2 Regional geophysical and reconnaissance exploration (1960s to 1980s) 97
8.4.3 Exploration by Cauldron Energy and other operators (2000s to 2010s) 97
8.4.4 CXO (2017 to 2026) 97
8.5 Exploration potential 97
8.5.1 Ooloo 103
8.5.2 Regional structural targets 103

9 Yerelina project 104

9.1 Location and setting 104
9.2 Project tenure 104
9.3 Geology and mineralisation 106
9.3.1 Regional geology 106
9.3.2 Local geology and mineralisation 106
9.4 Exploration and development history 106
9.4.1 Early exploration and mining (pre-1950s) 106
9.4.2 Historical exploration (1950s to 2000s) 107
9.4.3 CXO (2012 to 2026) 107
9.5 Exploration potential 107
9.5.1 Great Gladstone 110
9.5.2 Big Hill 110
9.5.3 Grace 110

For personal use only

For personal use only

10 Proposed work programs and budget 112
10.1 Strategy 112
10.2 Shoobridge project 112
10.3 Adelaide River project 112
10.4 Finniss project 113
10.5 Albarta project 113
10.6 Jervois project 113
10.7 Mt Freeling project 114
10.8 Yerelina project 114
10.9 Budget 114
11 Conclusions and recommendations 116
11.1 Conclusions 116
11.2 Risks and opportunities 116
11.2.1 Risks 117
11.2.2 Opportunities 117
11.3 Recommendations 117
12 References 119
12.1 ASX announcements 119
12.2 Internal and unpublished reports 119
12.3 Other references 120
13 Abbreviations and units 121

Figures

Figure 1.1 Location of AXR's Northern Territory projects 9
Figure 1.2 Location of AXR's South Australia projects 10
Figure 3.1 Shoobridge project location, tenements and access 19
Figure 3.2 Simplified geology of the Pine Creek Orogen 21
Figure 3.3 Shoobridge project geological setting and key prospect locations 23
Figure 3.4 Shoobridge project drilling by operator 26
Figure 3.5 Shoobridge project drilling by method 27
Figure 3.6 Shoobridge project rock chip sampling results 28
Figure 3.7 Shoobridge project gold-in-soil contours 29
Figure 3.8 Shoobridge project significant (individual assays ≥1 g/t Au) drilling intersections 31
Figure 3.9 Mt Shoobridge prospect drilling, significant intersections and interpreted mineralised zone 32
Figure 3.10 Mt Shoobridge prospect representative cross-section 34
Figure 3.11 Shoobridge project regional exploration targets 36
Figure 4.1 Adelaide River project location, tenements and access 39
Figure 4.2 Adelaide River project geological setting and key prospect locations 41
Figure 4.3 Adelaide River project rock chip sampling results 45
Figure 4.4 Adelaide River project gold-in-soil geochemistry 46
Figure 4.5 Adelaide River project drilling locations 48
Figure 5.1 Finniss project location, tenements and access 51
Figure 5.2 Finniss project geological setting and key prospect locations 54
Figure 5.3 Finniss project gold-in-soil geochemistry 57
Figure 5.4 Finniss project rock chip sampling results 59
Figure 5.5 Finniss project key prospect drilling and cross-section locations 60
Figure 5.6 Finniss project representative drilling cross-sections at Golden Boulder and Far East 62

Figure 6.1 Albarta project location, tenements and access 65
Figure 6.2 Albarta project geological setting and key prospect locations 67
Figure 6.3 Albarta project silver soil geochemistry within EL28136 70
Figure 6.4 Albarta project stream sediment sampling 71
Figure 6.5 Albarta project silver rock chip sampling results within EL28136 73
Figure 6.6 Albarta project significant drilling intersections (within EL28136) 74
Figure 6.7 Albarta project thorium rock chip sampling and historical drilling within EL28029 76
Figure 7.1 Jervois project location, tenements and access 79
Figure 7.2 Jervois project geological setting and key prospect areas 81
Figure 7.3 Jervois project reconnaissance RAB drilling and significant copper intersections 84
Figure 7.4 Jervois project copper soil geochemistry and interpreted “Big J” fold 86
Figure 7.5 Jervois project RTP aeromagnetic imagery with CXO reconnaissance RAB drilling 88
Figure 8.1 Mt Freeling project location, tenements and access 92
Figure 8.2 Simplified geology of the Adelaide Geosyncline 94
Figure 8.3 Geological setting and key prospect areas of the adjoining Mt Freeling and Yerelina projects 96
Figure 8.4 Mt Freeling project rock chip sampling results 99
Figure 8.5 Mt Freeling project geochemical sampling results 100
Figure 8.6 Mt Freeling and Yerelina project drilling locations 101
Figure 8.7 Mt Freeling and Yerelina project stream sediment geochemistry 102
Figure 9.1 Yerelina project location, tenements and access 105
Figure 9.2 Yerelina project rock chip sampling results and interpreted structural framework 109

Tables

Table 3.1 Summary of Shoobridge project tenure 18
Table 4.1 Summary of Adelaide River project tenure 38
Table 4.2 Selected Adelaide River project historical rock chip results 42
Table 5.1 Summary of Finniss project tenure 52
Table 6.1 Summary of Albarta project tenure 64
Table 7.1 Summary of Jervois project tenure 78
Table 8.1 Summary of Mt Freeling project tenure 91
Table 9.1 Summary of Yerelina project tenure 104
Table 10.1 Proposed 24-month budget 115

Appendices

Appendix A Exploration Results Data
Appendix B Shoobridge Project JORC Code (2012 Edition) Table 1
Appendix C Adelaide River Project JORC Code (2012 Edition) Table 1
Appendix D Finniss Project JORC Code (2012 Edition) Table 1
Appendix E Albarta Project JORC Code (2012 Edition) Table 1
Appendix F Jervois Project JORC Code (2012 Edition) Table 1
Appendix G Mt Freeling Project JORC Code (2012 Edition) Table 1
Appendix H Yerelina Project JORC Code (2012 Edition) Table 1

For personal use only

1 Executive summary

1.1 Introduction

Axiant Resources Limited (AXR or the Company) commissioned Snowden Optiro, a business unit of Datamine Australia Pty Ltd, to prepare an Independent Technical Assessment Report (ITAR) of its mineral assets in the Northern Territory and South Australia.

The Northern Territory mineral assets comprise the Shoobridge, Adelaide River, Finniss, Albarta and Jervois projects. The South Australian mineral assets comprise the Mt Freeling and Yerelina projects (Figure 1.1 and Figure 1.2).

AXR is acquiring the relevant tenement-holding entities and/or associated non-lithium mineral rights pursuant to a Share Sale Agreement (SSA) and associated Mineral Rights Agreements (MRAs) with subsidiaries of Core Lithium Limited (CXO).

AXR will hold rights to all minerals excluding lithium and associated minerals at the Shoobridge and Adelaide River projects, while CXO will retain the lithium rights.

At the Finniss project, AXR will hold contractual rights to explore for and exploit gold pursuant to the MRAs and associated transaction documentation with CXO, while the underlying tenements will remain held by CXO subsidiaries.

Exploration Results are reported for the Shoobridge, Adelaide River, Finniss, Albarta, Jervois, Mt Freeling and Yerelina projects and are supported by the JORC Code (2012) Table 1 disclosures and supporting information provided in the appendices.

This ITAR does not disclose any Mineral Resources or Ore Reserves.

Snowden Optiro understands this ITAR is to be included in a Prospectus to support the Company's proposed initial public offering (IPO) and equity raising of up to $10 million (before costs) and application for admission of its securities on the Australian Securities Exchange (ASX). Accordingly, this ITAR has been prepared in consideration of the guidelines of the 2012 Edition of the Australasian Code for Reporting of Exploration Results, Mineral Resources and Ore Reserves (JORC Code, 2012), the 2015 Edition of the Australasian Code for the Public Reporting of Technical Assessments and Valuations of Mineral Assets (VALMIN Code, 2015) and the Australian Securities and Investments Commission (ASIC) Regulatory Guides 111 and 112.

This ITAR represents an independent technical assessment of the mineral assets:

- Setting and geology
- Previous exploration work
- Exploration potential
- Proposed work programs and budgets.

The effective date of this ITAR is 10 July 2026, being the date at which AXR supplied no further information.

Unless otherwise stated, all monetary figures are expressed in Australian dollars ($) and all units of measurement are metric.

For personal use only

Figure 1.1 Location of AXR's Northern Territory projects



Source: AXR

For personal use only

Figure 1.2 Location of AXR's South Australia projects

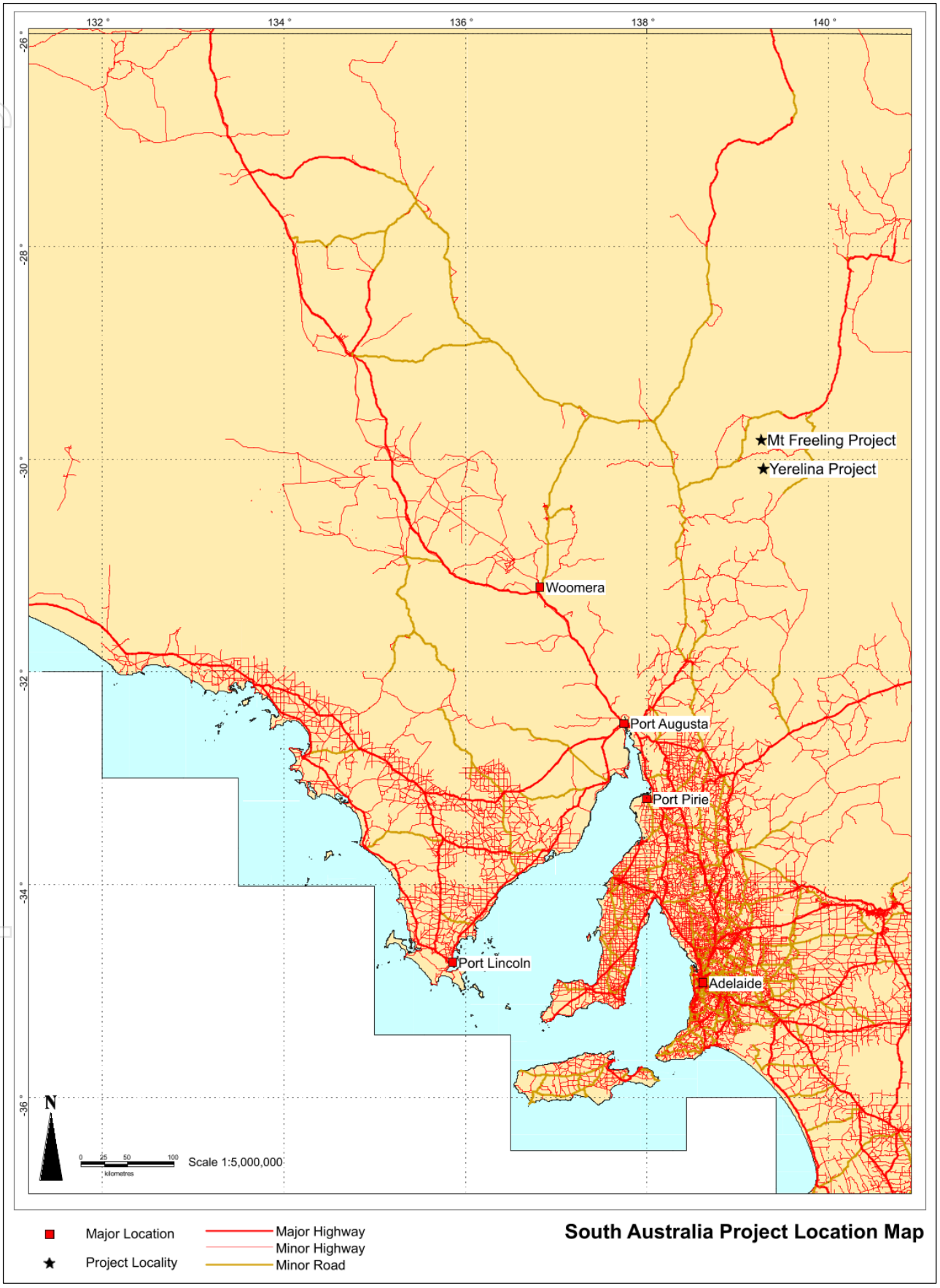

Source: AXR

For personal use only

For personal use only

1.2 Shoobridge project

The Shoobridge project is located approximately 130 kilometres (km) south of Darwin within the Pine Creek Orogen of the Northern Territory. The project comprises a single granted Exploration Licence (EL31407) covering approximately 230 square kilometres (km²) (Table 3.1). AXR will hold rights to all minerals excluding lithium and associated minerals, with CXO retaining the lithium rights.

The project is situated within a historically productive gold province that hosts numerous structurally controlled gold deposits including Cosmo-Howley, Union Reefs and Mount Todd. Gold mineralisation at Shoobridge is structurally controlled and associated with the north-northwest trending Shoobridge Shear developed within folded metasedimentary rocks of the South Alligator Group.

Historical and recent exploration work has identified a coherent, approximately 4.5 km long gold anomalous trend extending from Mt Shoobridge through Old Company to the Fortitude prospect. Exploration completed by CXO between 2022 and 2026 included systematic soil geochemistry, geological mapping and drilling programs that confirmed zones of shallow bedrock-hosted gold mineralisation at Mt Shoobridge and Old Company.

Snowden Optiro considers that Shoobridge is AXR's most advanced gold exploration project. Drilling completed to date has confirmed shallow bedrock-hosted gold mineralisation and supports the potential for additional mineralisation along strike and at depth.

1.3 Adelaide River project

The Adelaide River project is located approximately 90 km south of Darwin within the Pine Creek Orogen of the Northern Territory. The project comprises two granted Exploration Licences (EL31886 and EL34075) covering approximately 92 km^2 (Table 4.1). AXR will hold rights to all minerals excluding lithium and associated minerals, with CXO retaining the lithium rights.

The project area is underlain by folded metasedimentary rocks of the Burrell Creek Formation and is considered prospective for structurally controlled orogenic gold mineralisation associated with quartz veining developed within fold hinges, shear zones and lithological contacts. Historical exploration initially focused on uranium mineralisation before later exploration programs identified multiple gold prospects including Possum, Happy Valley, Arum, and Croc Pate.

Available exploration datasets comprise rock chip sampling, soil geochemistry, stream sediment sampling and limited shallow drilling. These datasets define multiple coherent gold anomalies associated with interpreted structural corridors; however, drilling coverage remains sparse and incomplete across much of the project area.

Snowden Optiro considers that the Adelaide River project demonstrates characteristics consistent with structurally controlled gold mineralisation within the Pine Creek Orogen. The project remains at an early exploration stage, with the extent and continuity of mineralisation remaining poorly constrained due to limited systematic drilling and incomplete datasets.

1.4 Finniss project

The Finniss project is located approximately 80 km south-west of Darwin within the Pine Creek Orogen of the Northern Territory. AXR's interest comprises contractual rights to explore for and exploit gold across all 10 Finniss project tenements (Table 5.1) pursuant to the MRAs with CXO. The project covers approximately 575 km^2 containing multiple gold prospect areas.

The project is situated within a region historically prospective for structurally controlled gold mineralisation associated with folded metasedimentary rocks of the Finniss River Group. Gold mineralisation is interpreted by AXR to be predominantly orogenic in style and associated with quartz veining, fold hinges, shear zones and structural intersections.

Historical and recent exploration has identified multiple prospect areas including Jedidiah, Epiphany, Golden Boulder, Far East, Nisso and Toolebuc. Exploration datasets comprise extensive soil geochemistry, rock chip sampling and limited drilling, with coherent gold (Au)-arsenic (As) ± antimony

(Sb) ± bismuth (Bi) ± tungsten (W) anomalism identified across several structurally controlled trends. Limited drilling has confirmed the presence of bedrock-hosted gold mineralisation at multiple prospects.

Exploration completed to date has identified multiple gold prospects defined by geochemical responses, rock chip sampling and locally supported by drilling. Limited drilling has confirmed bedrock-hosted gold mineralisation at several prospects; however, large areas of the project remain underexplored for gold.

1.5 Albarta project

The Albarta project is located approximately 120 km east of Alice Springs within the Central Arunta Region of the Northern Territory. The project comprises two granted Exploration Licences together with three Exploration Licence applications covering a combined area of approximately 653 km^2 (Table 6.1).

The project spans the boundary between the Aileron Province, Irindina Province and the northern margin of the Amadeus Basin. Mineralisation identified to date includes structurally controlled quartz-carbonate vein-hosted mineralisation at the Blueys and Inkheart prospects and allanite-bearing pegmatites at Blues Folley.

Exploration completed by previous operators and CXO included geological mapping, geochemistry, airborne geophysics and drilling programs that confirmed structurally controlled base metal mineralisation associated with basin-margin structural corridors. Gold has historically not been systematically targeted within most of the project area.

Snowden Optiro considers that Albarta is prospective for multiple mineralisation styles, including structurally controlled silver (Ag)-lead (Pb)-zinc (Zn) ± copper (Cu) mineralisation associated with the Blueys-Inkheart corridor, REE-bearing pegmatites at Blues Folley and additional conceptual intrusion-related mineralisation. While drilling has confirmed mineralisation at selected prospects, exploration coverage remains incomplete and the broader exploration model remains conceptual.

1.6 Jervois project

The Jervois project is located approximately 270 km north-east of Alice Springs within the eastern Arunta Region of the Northern Territory. The project comprises two granted Exploration Licences covering a combined area of approximately 104.5 km2 (Table 7.1).

The project is situated within the Jervois Mineral Field, a historically productive polymetallic district hosting stratabound and structurally modified Cu-Ag-Pb-Zn mineralisation associated with metasedimentary rocks of the Bonya Metamorphics. Mineralisation within the adjacent Jervois Mineral Field is hosted by strongly deformed and folded metasedimentary sequences and has characteristics consistent with sedimentary exhalative (SEDEX)/volcanogenic massive sulphide (VMS)-style mineralisation.

Interpretation of regional airborne magnetic data identified an approximately 20 km-long zone of folded geology within and adjacent to AXR's tenure, termed the "Big J" fold. The exploration model interprets the "Big J" fold as a possible repetition beneath shallow cover of prospective Bonya Metamorphics stratigraphy associated with the adjacent Jervois Mineral Field. Subsequent geophysical, geochemical and reconnaissance drilling programs were undertaken to refine and test targets within this broader prospective corridor.

Snowden Optiro considers that the Jervois project represents an early-stage conceptual exploration project. Reconnaissance drilling has identified shallow copper anomalism but has tested only a limited proportion of the interpreted "Big J" prospective corridor, and significant sulphide mineralisation comparable to the adjacent Jervois deposits has not been confirmed within AXR's tenure. The presence, continuity and mineralisation potential of the interpreted stratigraphic repetitions within AXR's tenure have not been established.

1.7 Mt Freeling project

The Mt Freeling project is located within the northern Flinders Ranges of South Australia and comprises a granted Exploration Licence covering approximately 289 km^2 (Table 8.1). The project is situated within

For personal use only

the Adelaide Geosyncline and hosts multiple historical base metal occurrences associated with structurally controlled Ag-Pb-Zn mineralisation developed within carbonate-rich sedimentary rocks.

The project area is underlain by folded and faulted Neoproterozoic sedimentary rocks including carbonate-rich units considered favourable for hydrothermal mineralisation. Historical workings and surface mineralisation occur at prospects including Ooloo, Gilead and Hills Silver, where shallow mining targeted Ag-Pb-Zn sulphide mineralisation hosted within faulted and carbonate-rich sedimentary rocks.

Exploration has historically comprised small-scale and largely prospect-focused programs, with only limited modern drilling completed across the project area. More recent work by CXO comprised data compilation, geophysical reinterpretation and development of a regional mineral systems framework.

Snowden Optiro considers that Mt Freeling is prospective for structurally controlled sediment-hosted Ag-Pb-Zn mineralisation, with additional conceptual potential for sediment-hosted copper systems. Exploration remains at an early stage and is based predominantly on historical workings, surface geochemical anomalism, geological interpretation and geophysical targeting. The extent, continuity and economic significance of mineralisation remain poorly constrained due to limited systematic drilling.

1.8 Yerelina project

The Yerelina project is located within the northern Flinders Ranges of South Australia and comprises a granted Exploration Licence covering approximately 347 km^2 (Table 9.1). The project is situated within the Adelaide Geosyncline and hosts structurally controlled Ag-Pb-Zn mineralisation associated with fault-hosted breccia and vein systems developed within carbonate-rich sedimentary rocks.

Mineralisation is associated with fault-hosted breccia and vein systems developed within carbonate-rich units of the Tapley Hill Formation. Exploration has identified multiple structurally controlled prospect areas including Great Gladstone, Big Hill and Grace, with geochemical anomalism and mineral occurrences distributed across an approximately 8 km by 2–3 km structural corridor.

Exploration completed by CXO included geological mapping, geochemistry, geophysics and limited diamond drilling, which confirmed primary sulphide mineralisation at depth and improved understanding of the structural controls on mineralisation.

Snowden Optiro considers that Yerelina is prospective for structurally controlled sediment-hosted Ag-Pb-Zn mineralisation. While drilling has confirmed primary sulphide mineralisation at the Great Gladstone and Big Hill prospects, exploration remains relatively limited and the extent, continuity and economic significance of mineralisation remain poorly constrained.

1.9 Proposed work programs and budgets

AXR proposes to undertake staged exploration programs across its project portfolio over the next two years, with exploration prioritised toward the Shoobridge and Finniss projects, where drilling and exploration completed to date have defined the most advanced gold targets within the project portfolio.

Proposed exploration activities are expected to include geological mapping, geochemical sampling, geophysical surveys and targeted RC and diamond drilling programs designed to evaluate the continuity and scale of mineralisation identified to date. Exploration programs across the earlier-stage projects will focus primarily on target generation, geological interpretation and reconnaissance evaluation of structurally prospective areas.

Indicative work programs and exploration expenditure estimates have been prepared by AXR for staged exploration programs across the project portfolio and are summarised in Section 10 of this ITAR. Snowden Optiro considers the proposed work programs and associated expenditure strategy to be appropriate for the exploration maturity and geological understanding of the projects and consistent with a staged exploration approach.

For personal use only

1.10 Conclusions and recommendations

AXR's project portfolio comprises a combination of early-stage to advanced exploration assets prospective for gold, base metal, polymetallic and REE mineralisation within recognised metallogenic provinces of the Northern Territory and South Australia.

Snowden Optiro considers the Shoobridge and Finniss projects to be AXR's most advanced exploration assets. At Shoobridge, drilling, geochemical sampling and geological interpretation support the presence of a structurally controlled gold system associated with the Shoobridge mineralised trend. At Finniss, exploration has identified multiple gold prospects defined by geochemical responses, rock chip sampling and locally supported by drilling. Exploration completed to date has confirmed bedrock-hosted gold mineralisation at several prospects; however, large areas of both projects remain incompletely tested.

The Adelaide River project contains multiple gold prospects defined by surface geochemistry, rock chip sampling and limited drilling. Exploration remains at an early stage, and the geometry, continuity and significance of mineralisation have not been established.

At Albarta, exploration has confirmed Ag-Pb-Zn ± Cu mineralisation within the Blueys-Inkheart corridor and identified REE-bearing pegmatites at Blues Folley. Exploration coverage remains limited and the significance of many identified targets has not been established.

The Jervois project remains an early-stage conceptual exploration project. Exploration completed to date has identified geophysical targets, geochemical responses and shallow copper anomalism within the broader interpreted "Big J" prospective corridor; however, significant sulphide mineralisation comparable to the adjacent Jervois deposits has not been confirmed within AXR's tenure, and further work is required to evaluate the identified targets.

The Mt Freeling and Yerelina projects are prospective for structurally controlled and sediment-hosted Ag-Pb-Zn mineralisation. At Yerelina, limited drilling has confirmed sulphide mineralisation at Great Gladstone and Big Hill, while exploration at Mt Freeling remains largely based on historical workings, surface geochemistry and geological interpretation.

Snowden Optiro considers that the proposed staged exploration strategy, including continued geological interpretation, geochemical sampling and targeted drilling, is appropriate for the current stage of exploration and geological understanding of the projects. Exploration priorities should remain focused on the Shoobridge and Finniss projects, while progressively evaluating opportunities across the remainder of the portfolio.

For personal use only

2 Introduction

2.1 Context, scope and terms of reference

Axiant Resources Limited (AXR or the Company) commissioned Snowden Optiro, a business unit of Datamine Australia Pty Ltd, to prepare an Independent Technical Assessment Report (ITAR) of its mineral assets in the Northern Territory and South Australia.

AXR was incorporated in Western Australia on 28 April 2026 as a public company as part of a proposed separation of selected non-core exploration assets from Core Lithium Limited (CXO). The transaction is intended to consolidate selected gold, base metal, uranium and critical minerals exploration assets into a standalone exploration company proposed for Australian Securities Exchange (ASX) listing.

Pursuant to a Share Sale Agreement (SSA), between AXR and CXO, AXR will acquire 100% of the issued shares in DBL Blues Pty Ltd (DBL) and Sturt Exploration Pty Ltd (STU), both wholly owned subsidiaries of CXO.

On completion of the proposed transaction, DBL will be the registered holder of the mineral tenements comprising the Shoobridge, Adelaide River, Albarta and Jervois projects.

STU is the registered holder of the mineral tenements comprising the Mt Freeling and Yerelina projects. Several tenements within the Shoobridge, Adelaide River and Finniss projects are currently registered in the name of Lithium Developments Pty Ltd (Lithium Developments), a wholly owned subsidiary of CXO.

Upon completion of the proposed transaction, AXR will acquire 100% of the issued shares in DBL and STU. In addition, AXR will hold, through DBL, rights to all minerals other than lithium and associated minerals within the Shoobridge and Adelaide River projects, with the lithium and associated mineral rights retained by CXO. AXR will also hold gold mineral rights within the Finniss project, in each case pursuant to the Mineral Rights Agreements (MRAs) and associated transaction documentation with CXO. Details of these arrangements are provided in Sections 3.2, 4.2 and 5.2.

The underlying tenements comprising the Finniss project will remain registered in the name of Lithium Developments.

The locations of AXR's Northern Territory and South Australian mineral assets are shown in Figure 1.1 and Figure 1.2.

This ITAR represents an independent technical assessment of the projects, including:

- Setting and geology
- Previous exploration work
- Exploration potential
- Proposed work programs and budgets.

Snowden Optiro understands this ITAR is to be included in a Prospectus to support the Company's equity raising of up to $10 million (before costs) and application for admission of its securities to the ASX. Accordingly, this ITAR has been prepared having regard to the guidelines of the 2012 Edition of the Australasian Code for Reporting of Exploration Results, Mineral Resources and Ore Reserves (JORC Code, 2012), the 2015 Edition of the Australasian Code for the Public Reporting of Technical Assessments and Valuations of Mineral Assets (VALMIN Code, 2015) and the Australian Securities and Investments Commission (ASIC) Regulatory Guides 111 and 112.

The effective date of this ITAR is 10 July 2026, being the date at which no further information was supplied by AXR. The conclusions and opinions expressed in this ITAR are therefore only valid as at this date and may change with time in response to variations in economic, market, legal or political factors, in addition to ongoing developments with respect to AXR's exploration activities. The author of this ITAR is not aware of any material change in the status of the projects in the period between the receipt of data and completion of this ITAR.

For personal use only

Unless otherwise stated, all monetary figures are expressed in Australian dollars ($) and all units of measurement are metric.

For the purposes of this ITAR, references to AXR's "projects", "project areas" or "mineral assets" refer to the relevant tenement interests and/or gold mineral rights held, or proposed to be held, by AXR pursuant to the SSA, the MRAs and the associated transaction documentation.

2.2 Qualifications, experience and independence

Snowden Optiro is an independent consulting and advisory organisation that provides a range of services to the minerals industry including geological services, resource evaluation, corporate advisory, mining engineering, mine design, scheduling, audit, due diligence and risk assessment assistance across a range of commodities worldwide. The principal office of Snowden Optiro is Level 9, 216 St Georges Terrace, Perth, Western Australia.

The author and Competent Person for this ITAR is Mr Aaron Radonich (Executive Consultant) of Snowden Optiro. Mr Philip Retter (Associate Executive Consultant) of Snowden Optiro was responsible for the peer review of the ITAR.

2.2.1 Competent Person and Competent Person's statement

Mr Aaron Radonich, BSc (Hons) (Geology), is a Fellow of the Australasian Institute of Mining and Metallurgy (FAusIMM) and a Chartered Professional Geologist, who has more than 24 years of professional experience in the fields of exploration, mine and resource geology. The information in this ITAR which relate to exploration results is based on information compiled by Mr Radonich. Mr Radonich has the recent and relevant industry experience and competence to be considered a Specialist as defined in the VALMIN Code, 2015 and has sufficient experience relevant to the style of mineralisation and type of deposit under consideration and to the activities being undertaken to qualify as a Competent Person as defined in the JORC Code. Mr Radonich is employed by Snowden Optiro as an Executive Consultant and is not an employee or related party of AXR. Mr Radonich consents to the inclusion in this ITAR of the matters based upon his information in the form and context in which it appears.

Mr Philip Retter, BAppSc (Hons) Geology, MAIG is a geologist with over 35 years professional experience in senior management roles with mining, consulting and financial services firms covering a wide range of commodities and mineral assets. This includes 10 years as Manager of Corporate Services with Snowden Mining Industry Consultants with responsibility for mineral asset valuations, due diligence reviews, technical audits and independent expert's reports on mineral assets located in Australia, Asia, Africa and South America for securities exchange listings (ASX, LSE and TSX), takeovers, mergers, acquisitions, insolvencies, taxation assessments and legal proceedings. Mr Retter currently specialises in the provision of corporate and technical services to ASX-listed resource companies and is a full-time employee of Sahara Minerals Pty Ltd and an Associate Executive Consultant of Snowden Optiro. Mr Retter is a Member of the Australian Institute of Geoscientists (MAIG) and has the recent and relevant industry experience and competence to be considered a Specialist as defined in the VALMIN Code, 2015.

Snowden Optiro and other specialist subcontractors were previously engaged by CXO in 2023 to undertake a technical/fatal flaw review of the BP33 Feasibility Study. BP33 is a proposed underground mine and part of CXO's Finniss Lithium Operation in the Northern Territory.

Snowden Optiro and the authors responsible for preparing and reviewing this ITAR have no current and no previous material interest in or association with CXO, AXR or in the mineral properties in which AXR has an interest, other than the 2023 engagement by CXO to review the BP33 Feasibility Study disclosed above, which Snowden Optiro considers does not compromise its independence for the purposes of the VALMIN Code, 2015 and ASIC RG 112. This ITAR was prepared in return for professional fees based upon agreed commercial rates and the payment of these fees is in no way contingent on the outcome of this ITAR.

For personal use only

2.3 Principal sources of information

The exploration history of AXR's project areas has been documented through historical company reports, government open-file submissions, academic studies, and exploration datasets compiled by previous operators and CXO over several decades. These documents and datasets provided by AXR form the basis of the technical information reviewed and summarised in this ITAR.

A list of the documents referenced is provided in Section 12. Snowden Optiro has not carried out any type of independent audit or validation of the technical information. Snowden Optiro did not complete a site visit to AXR's projects as they were either at an early stage of assessment, or a site visit was considered unlikely to reveal any material information additional to the technical information made available by AXR.

Having made due enquiry, this ITAR has been prepared on the assumption that all relevant information has been provided to Snowden Optiro by AXR and contains no material errors or omissions. Unless otherwise stated, nothing has come to the attention of Snowden Optiro that would cause it to question the accuracy or reliability of the information disclosed in this ITAR. A draft copy of this ITAR was provided to AXR for omission and factual accuracy review.

AXR has confirmed in writing to Snowden Optiro that, to its knowledge, the information provided by it (when provided) was complete and not incorrect or misleading in any material respect. AXR has agreed to indemnify Snowden Optiro from any liability arising as a result of or in connection to the information provided by or on behalf of AXR being incomplete, incorrect or misleading in any material respect.

Snowden Optiro has consented to the inclusion and use of this ITAR in AXR's Prospectus in the form and context in which it is published; however, accepts no responsibility for information or statements, opinions, or matters expressed or implied arising out of, contained in, or derived from information contained in the Prospectus, unless specifically disclosed by Snowden Optiro.

2.4 Reliance on other experts

For the purposes of this ITAR, Snowden Optiro has relied on ownership and title information compiled by AXR and the Solicitor's Mineral Title Report prepared by Ward Keller included in the Prospectus. Snowden Optiro has confirmed the status of the projects' mineral tenements via the Northern Territory Department of Mining and Energy (DME) Spatial Territory Resource Information Kit for Exploration (STRIKE) system[1] and the South Australia Department for Energy and Mining (DEM) Mining and Exploration Regulation System (MERS) system[2] but has not independently verified, nor expresses any opinion regarding AXR's ownership rights or standing regarding potential environmental or access restrictions, third party rights, Native Title and heritage. Snowden Optiro is not qualified to make legal representations in this regard and therefore specifically disclaims responsibility of these aspects for the purpose of the ITAR. The tenure descriptions provided in this ITAR are for general information purposes and are the subject of separate disclosures in the Prospectus.

Certain project areas are subject to Native Title determinations, Indigenous Land Use Agreements, Aboriginal land interests and heritage protections, as summarised in the Solicitor's Report included in the Prospectus. Certain project areas are also subject to environmental approvals, rehabilitation security requirements and heritage management obligations under applicable Northern Territory and South Australian legislation.

Snowden Optiro has not independently reviewed the commercial terms, enforceability or legal effect of the SSA, MRAs, commodity rights arrangements or associated transaction documentation.

Consent has been sought from AXR's representatives and consultants to include technical information and opinions expressed by them. No other entities referred to in this ITAR have consented to the inclusion of any information and have only been referred to in the context of reporting previously completed exploration work and other relevant details.

[1] http://strike.nt.gov.au/wss.html
[2] http://mers.dem.sa.gov.au/

For personal use only

3 Shoobridge project

3.1 Location and setting

AXR's Shoobridge project in the Northern Territory is located approximately 130 km south of Darwin and approximately 60 km north of the township of Pine Creek (population of approximately 300 people), within the Pine Creek Orogen (Figure 1.1 and Figure 3.2).

Access to the project area from Darwin is via the Stuart Highway, a major sealed transport route, followed by a network of secondary unsealed roads and station tracks. The Stuart Highway passes approximately 10 km east of the project area, providing reliable year-round access (Figure 3.1).

The climate is typical of the Top End of the Northern Territory, with a distinct wet and dry season. The wet season (November to April) is characterised by high rainfall and humidity, while the dry season (May to October) provides favourable conditions for exploration activities.

Topography across the project area is generally low relief, comprising gently undulating terrain with elevations typically between 80 m and 150 m above sea level.

Vegetation is dominated by open woodland and savannah, with localised areas of thicker vegetation along drainage lines. Historical disturbance is limited, with only minor impacts from previous exploration and small-scale mining activities.

3.2 Project tenure

The Shoobridge project comprises a single granted Exploration Licence (EL31407) covering approximately 230 km^2 (69 blocks).

At the effective date of this ITAR, EL31407 is registered in the name of DBL, a wholly owned subsidiary of CXO. Pursuant to the proposed transaction, AXR proposes to acquire 100% of the issued shares in DBL under the SSA and will act as operator of the Shoobridge project (Table 3.1 and Figure 3.1).

Upon completion of the proposed transaction, AXR will hold, through DBL, rights to all minerals within EL31407 other than lithium and associated minerals, which will be retained by CXO pursuant to the MRAs and associated transaction documentation.

Table 3.1 Summary of Shoobridge project tenure

Project	Licence	Registered holder	Grant	Expiry	Area (blocks)	Area (km^2)	Annual expenditure commitment	Annual rent
Shoobridge	EL31407	DBL Blues Pty Ltd	20/07/2017	19/07/2027	69	230.33	$190,000	$17,457
Total							**$190,000**	**$17,457**

Source: AXR, STRIKE

Notes: Grant date refers to the original grant date of the tenement.

Underlying land tenure, Native Title interests and other third-party interests applicable to the Shoobridge project are summarised in the Solicitor's Report included in the Prospectus.

The project area is located predominantly on pastoral lease land. Snowden Optiro is not aware of any material tenure-related impediments to exploration within the project area, although exploration activities remain subject to applicable heritage and Aboriginal sacred site protection requirements.

For personal use only

Figure 3.1 Shoobridge project location, tenements and access

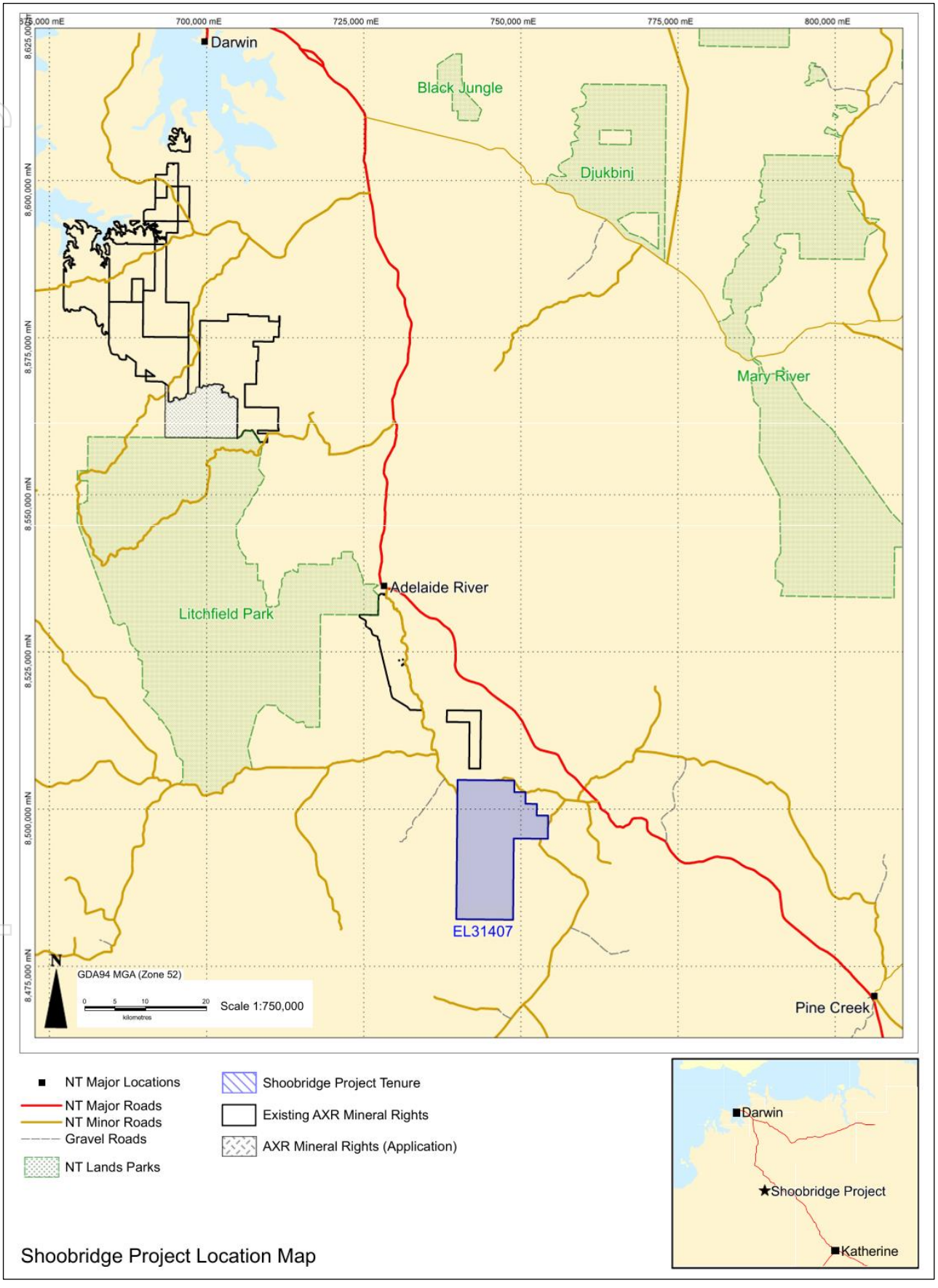

Source: AXR

For personal use only

3.3 Geology and mineralisation

3.3.1 Regional geology

The Shoobridge project is located within the Pine Creek Orogen of the Northern Territory, a Paleoproterozoic geological province comprising sedimentary and volcanic successions that have undergone greenschist facies metamorphism and multiple phases of deformation associated with the Barramundi Orogeny (Ahmad and Hollis, 2013; Needham et al., 1988) (Figure 3.2).

The regional stratigraphy is dominated by units of the Finniss River Group and South Alligator Group, which comprise turbiditic metasedimentary sequences including siltstone, sandstone, shale and greywacke. These rocks were deposited in a deep marine basin environment and subsequently deformed into tight to isoclinal fold belts during regional tectonism (Needham et al., 1988).

Structurally, the Pine Creek Orogen is characterised by north to northeast-trending fold systems and associated shear zones developed during multiple deformation events. These structures form regionally extensive corridors that are considered to be fundamental controls on fluid flow and mineralisation (Ahmad and Hollis, 2013).

Granitic intrusions of the Cullen Supersuite and related granitoids emplaced syn- to post-tectonically are widespread throughout the region. These granitoids form density lows relative to surrounding metasedimentary sequences and may have contributed to the thermal and fluid evolution of the orogen. Their spatial association with major structural corridors and mineralised systems throughout the Pine Creek Orogen is considered an important factor in regional exploration targeting (Ahmad and Hollis, 2013).

The Pine Creek Orogen is a historically productive metallogenic province hosting numerous gold deposits, including Cosmo-Howley, Union Reefs, Brocks Creek and Mount Todd, with total historical production exceeding 4 million ounces of gold (Northern Territory Government, 2024). Gold mineralisation is widely interpreted to be orogenic in style and is typically associated with structurally controlled quartz vein systems developed within folded metasedimentary sequences.

Overall, the regional geological setting of the Shoobridge project is prospective for structurally controlled gold mineralisation, with the combination of favourable host lithologies, complex structural architecture and intrusive activity providing key controls on hydrothermal fluid flow and mineral system development.

Figure 3.2 presents the regional geological setting of the Pine Creek Orogen.

For personal use only

Figure 3.2 Simplified geology of the Pine Creek Orogen

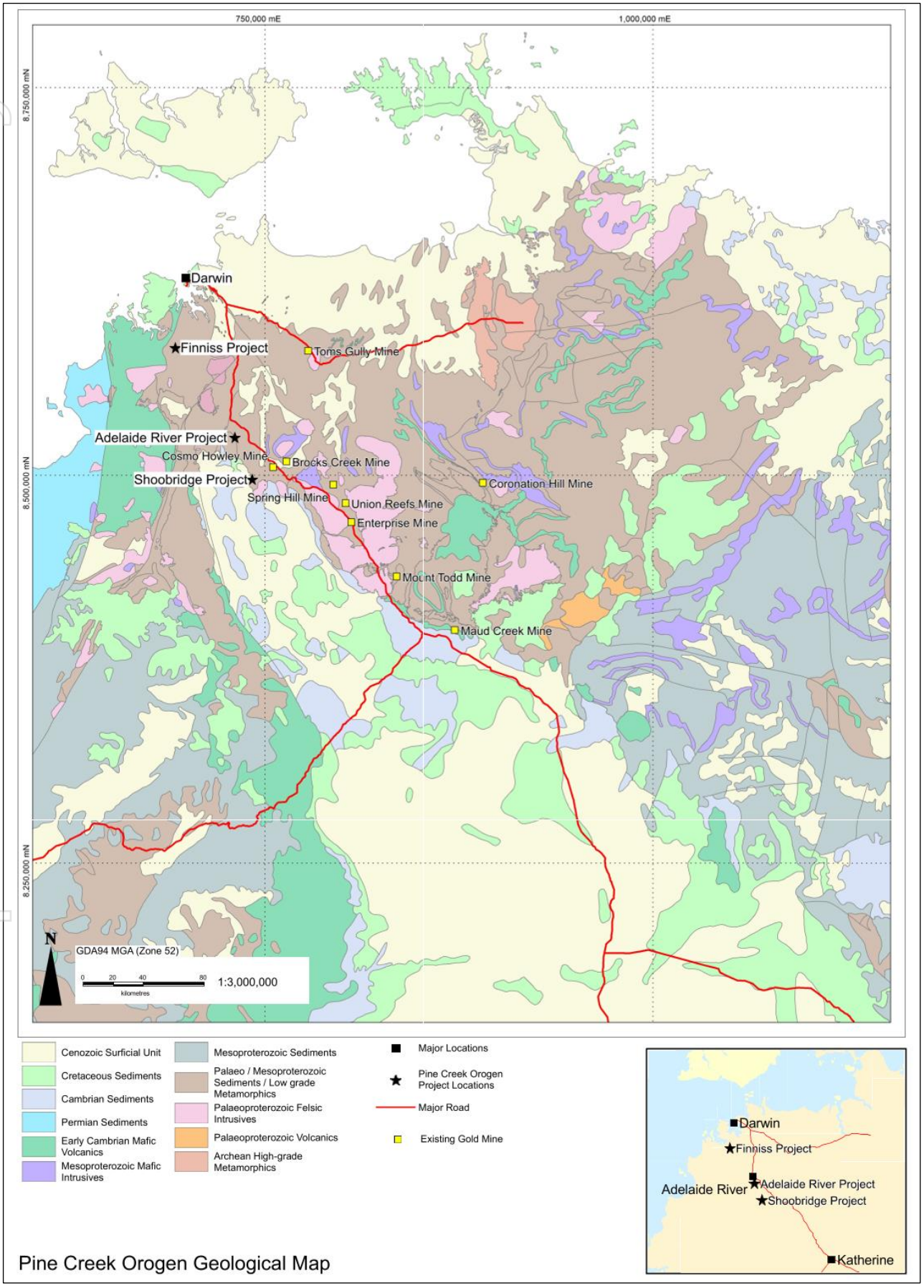

Source: AXR, modified after Ahmad and Hollis (2013)

For personal use only

3.3.2 Local geology and mineralisation

Gold mineralisation within the Shoobridge project is interpreted by AXR to be structurally controlled and consistent with orogenic gold systems of the Pine Creek Orogen, hosted within deformed metasedimentary sequences of the South Alligator Group and spatially associated with the Shoobridge Shear and related structures (Figure 3.3).

The project area is underlain predominantly by metasedimentary rocks of the Mount Bonnie Formation, comprising interbedded phyllite, siltstone and meta-sandstone. These units are variably metamorphosed and strongly deformed, forming a structurally complex geological framework favourable for gold mineralisation.

The project area is characterised by a variable weathering profile developed over the metasedimentary bedrock, comprising residual soils, lateritic materials and locally transported colluvial cover. Depth to fresh rock varies across the project area, with oxide and transitional weathering profiles developed above primary mineralisation. Outcrop is generally limited outside areas of historical workings and ridge exposures; however, soil geochemical sampling has been effective in defining anomalous gold trends associated with underlying bedrock mineralisation.

Recent reinterpretation of geophysical datasets, including high-resolution unmanned aerial vehicles (UAV) magnetic data and integrated gravity inversion modelling by Mitre Geophysics (2026), represents the most current interpretation of the structural controls on mineralisation within the Shoobridge project area. These data confirm that gold mineralisation is associated with a north-northwest trending shear corridor (Shoobridge Shear), with increased structural complexity developed along this zone.

Structurally, the project is dominated by the Shoobridge Shear, a north-northwest trending structural zone developed along the eastern limb of a tight anticline. Folding is tight to isoclinal, with a moderately plunging fold axis that locally influences the distribution of quartz veining and associated alteration.

The Shoobridge Shear is interpreted by AXR to represent an important structural conduit, with subsidiary structures, fold hinges and lithological contrasts providing localised sites for fluid focusing and gold deposition. These structural corridors have acted as pathways for hydrothermal fluid flow, with local structural complexity controlling the distribution of locally elevated gold grades within the broader mineralised envelope.

In addition to the structurally controlled orogenic model, the proximity of Cullen Supersuite granitoids identified through gravity inversion modelling suggests a possible magmatic contribution to the mineral system. These granitoids, interpreted to occur at depth beneath or adjacent to the project area, may have acted as a heat source and/or contributed to hydrothermal fluid flow. As a result, the timing and genetic model of mineralisation remains uncertain and may reflect a mineral system with both orogenic and possible intrusion-related characteristics.

A coherent zone of gold anomalism extending from Mt Shoobridge through Old Company to the Fortitude prospect (Figure 3.3) has been defined from drilling and surface geochemical data and is referred to as the Shoobridge mineralised trend.

Gold mineralisation is characterised by:

- Quartz vein-hosted mineralisation associated with shear zones and fold hinges
- A strong structural control within a north-northwest striking, moderately to steeply east-dipping corridor
- An association with sulphide assemblages dominated by pyrite and arsenopyrite.

Mineralisation occurs as multiple sub-parallel lodes within a broader halo of lower-grade mineralisation associated with pervasive alteration (silica, sericite and chlorite).

For personal use only

Figure 3.3 Shoobridge project geological setting and key prospect locations

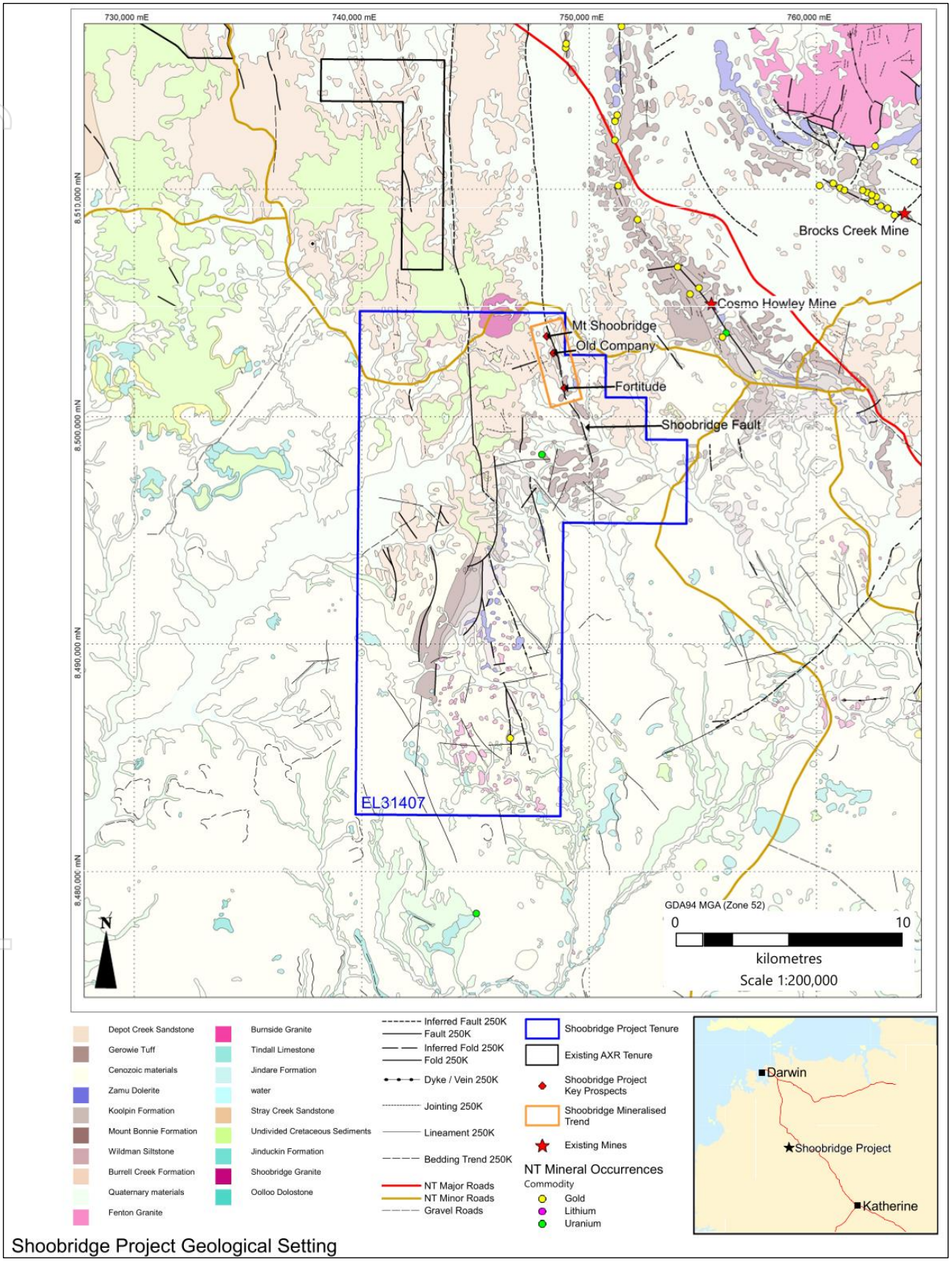

Source: AXR, modified after Ahmad and Hollis (2013)

For personal use only

For personal use only

3.4 Exploration and development history

Exploration at Shoobridge has been intermittent since the late 19th century, initially focused on tin-bearing pegmatites before evolving to target gold and other commodities within the Pine Creek Orogen. Current understanding of the project recognises a potential structurally controlled gold system developed along the north-northwest trending Shoobridge Shear, with anomalism defined along the Shoobridge mineralised trend from Mt Shoobridge through Old Company to the Fortitude prospect (Figure 3.3).

Exploration prior to 2022 was characterised by predominantly shallow drilling and limited systematic geochemical coverage. More recent work by CXO has applied modern exploration techniques and represents the first integrated and systematic evaluation of the gold potential across the project.

This summary focuses on historical and recent exploration activities relevant to the assessment of gold mineralisation potential.

3.4.1 Early mining (pre-1980s)

Mining at Shoobridge commenced in 1882 following the discovery of tin-bearing pegmatites, with activity focused on the Barretts prospect and associated pegmatite bodies within the Shoobridge pegmatite field. Mining targeted near-surface tin mineralisation hosted within north-northwest trending pegmatites.

Historical mining within the Shoobridge project area was focused on tin-bearing pegmatites, including at the Barretts prospect and associated pegmatite bodies within the Shoobridge pegmatite field. No significant gold mining is recorded from this period, with operations focused on pegmatite-hosted tin and locally tantalum mineralisation.

No significant gold mining is recorded from this period, with operations focused exclusively on pegmatite-hosted tin (and locally tantalum) mineralisation.

3.4.2 BHP, Renison, Dominion, Mount Isa Mines and Golden Valley (1987 to 1997)

Systematic gold exploration at Shoobridge commenced in the mid-1980s, with successive programs undertaken by multiple operators targeting structurally controlled gold mineralisation associated with the Shoobridge Shear.

BHP Limited (BHP) (1987–1989) completed the first modern exploration programs, including geological mapping, costeaning and drilling (percussion, reverse circulation (RC) and diamond). Drilling comprised 47 drillholes (3 diamond and 44 RC) for approximately 2,498 m (212 m diamond and 2,286 m RC) and established the presence of gold mineralisation at Mt Shoobridge and the structural framework for subsequent exploration.

Renison Goldfields Consolidated Limited (Renison) (1990–1991) undertook follow-up rotary air blast (RAB) and RC drilling, completing 74 drillholes (52 RAB and 22 RC) for approximately 2,268 m (1,095 m RAB and 1,173 m RC). This work extended drilling coverage along strike and identified anomalous gold mineralisation beyond the initial BHP programs. Drilling completed by Renison is not disclosed in the Shoobridge project JORC Table 1 (Appendix B), as the data are considered non-material to the Exploration Results reported. The drilling is limited in extent and predominantly shallow and has not materially influenced the current geological interpretation.

Dominion Mining Limited (Dominion) (1992–1994) completed the most extensive phase of historical drilling, comprising 1,058 drillholes (872 vacuum and 186 RC) for approximately 10,307 m (2,911 m vacuum and 7,396 m RC). Most drillholes were less than 70 m in depth and identified gold anomalism along the Shoobridge mineralised trend from Mt Shoobridge through Old Company to Fortitude.

Mount Isa Mines Limited (MIM) (1996) completed 128 drillholes (87 RAB and 41 RC) for approximately 2,500 m (991 m RAB and 1,519 m RC), largely focused on the Mt Shoobridge prospect. This work refined the geometry and continuity of near-surface mineralisation within a limited portion of the system, testing an approximate 800 m strike extent.

Golden Valley Mines Ltd (Golden Valley) (1997) undertook limited RC drilling (15 drillholes for approximately 1,248 m) and completed a polygonal-style resource estimate based on the available

historical dataset. While this work represented the first attempt to quantify mineralisation, the estimate does not meet JORC Code (2012) reporting standards.

Additional exploration was undertaken by other operators including North Limited (North), Geopeko Limited (Geopeko), Haddington Resources Ltd (Haddington), and Homestake Gold of Australia Limited (Homestake). These programs comprised smaller-scale drilling campaigns (RC, RAB and limited diamond drilling), as well as mapping and reconnaissance geochemical sampling. While these activities contributed to the overall drillhole database, they are not considered material to the definition of the Shoobridge mineralised trend.

Across this period (pre-2000), drilling accounts for 1,592 drillholes for approximately 32,626 m. Drilling was dominated by shallow (<70 m) RC and RAB methods and concentrated at Mt Shoobridge, resulting in incomplete testing of the Shoobridge mineralised trend outside the Mt Shoobridge prospect.

The spatial distribution of historical and recent drilling by operator is presented in Figure 3.4.

Drillhole types and spatial distribution across the Shoobridge project are presented in Figure 3.5.

Available geochemical data comprise a compilation of historical and recent rock chip, soil, bulk leach extractable gold (BLEG), float and stream sediment samples collected during multiple exploration campaigns from the late 1980s to recent programs completed between 2023 and 2025. While earlier datasets are variable in coverage and quality, more recent systematic soil sampling by CXO has delineated a coherent gold anomalous zone along the Shoobridge mineralised trend. The geochemical signature of the Shoobridge mineralised trend is characterised by elevated gold with associated pathfinder elements, including arsenic.

The compiled rock chip dataset comprises approximately 270 samples, with gold assay data available for 181 samples. Of these, 33 samples exceed 100 ppb Au (anomalous), including 12 samples exceeding 0.5 ppm Au and 8 samples exceeding 1 ppm Au, indicating anomalous gold values distributed along the Shoobridge mineralised trend and locally elevated gold grades associated with quartz vein systems. Sampling is irregularly distributed and largely reconnaissance in nature, with variable analytical methods reflecting multiple phases of exploration.

The distribution and tenor of historical and recent rock chip sampling results are presented in Figure 3.6.

Soil geochemical sampling is more extensive, with the compiled soil geochemical sampling dataset comprising approximately 4,369 samples, with gold assay data available for 3,718 samples. Gold anomalism is widespread, with 551 samples exceeding 10 ppb Au, including 95 samples above 50 ppb Au and 38 samples above 100 ppb Au. These results define a coherent gold anomalous zone associated with the Shoobridge mineralised trend.

Gold-in-soil anomalism along the Shoobridge mineralised trend is presented in Figure 3.7.

For personal use only

Figure 3.4 Shoobridge project drilling by operator

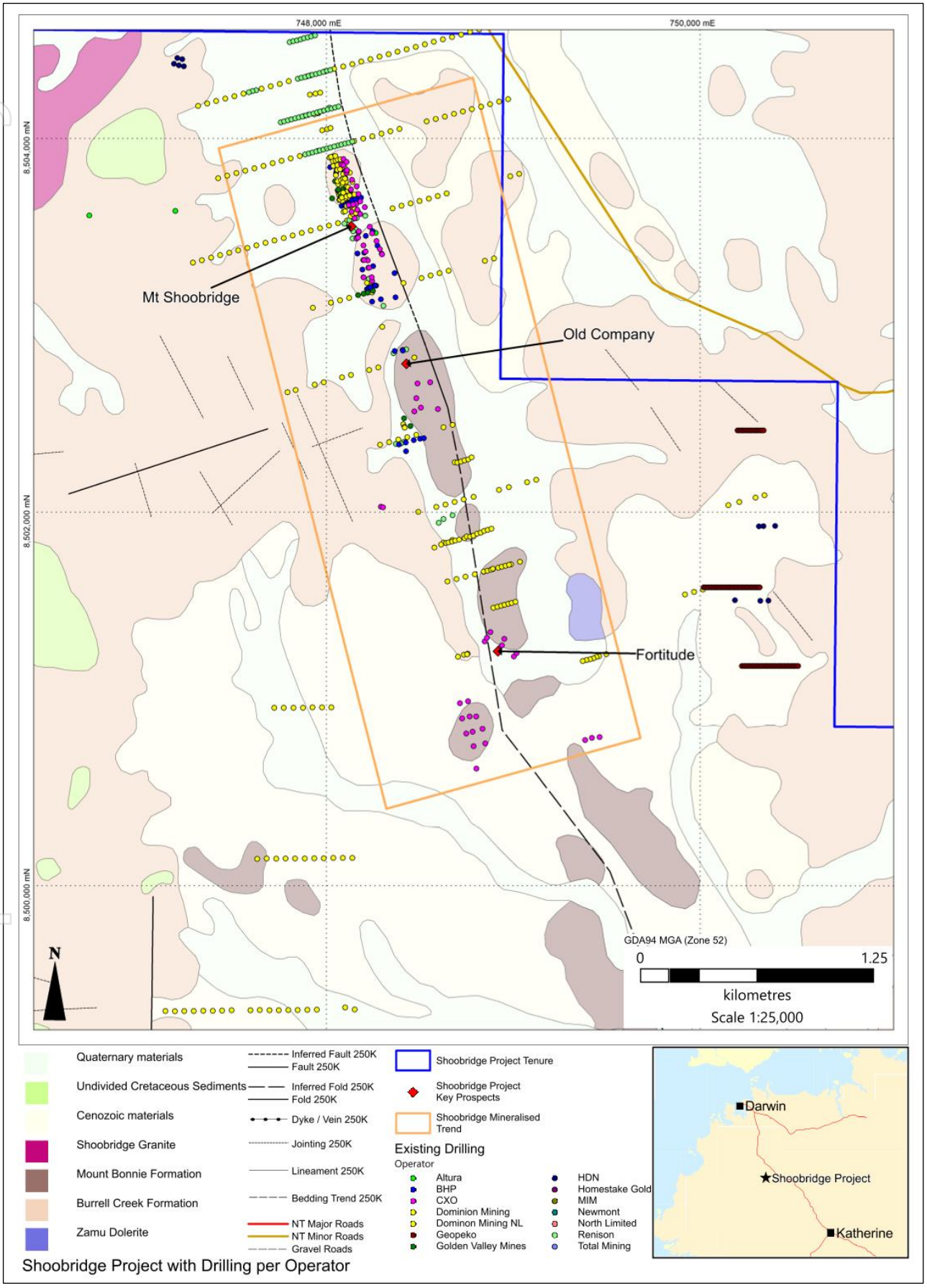

Source: ASX

For personal use only

Figure 3.5 Shoobridge project drilling by method

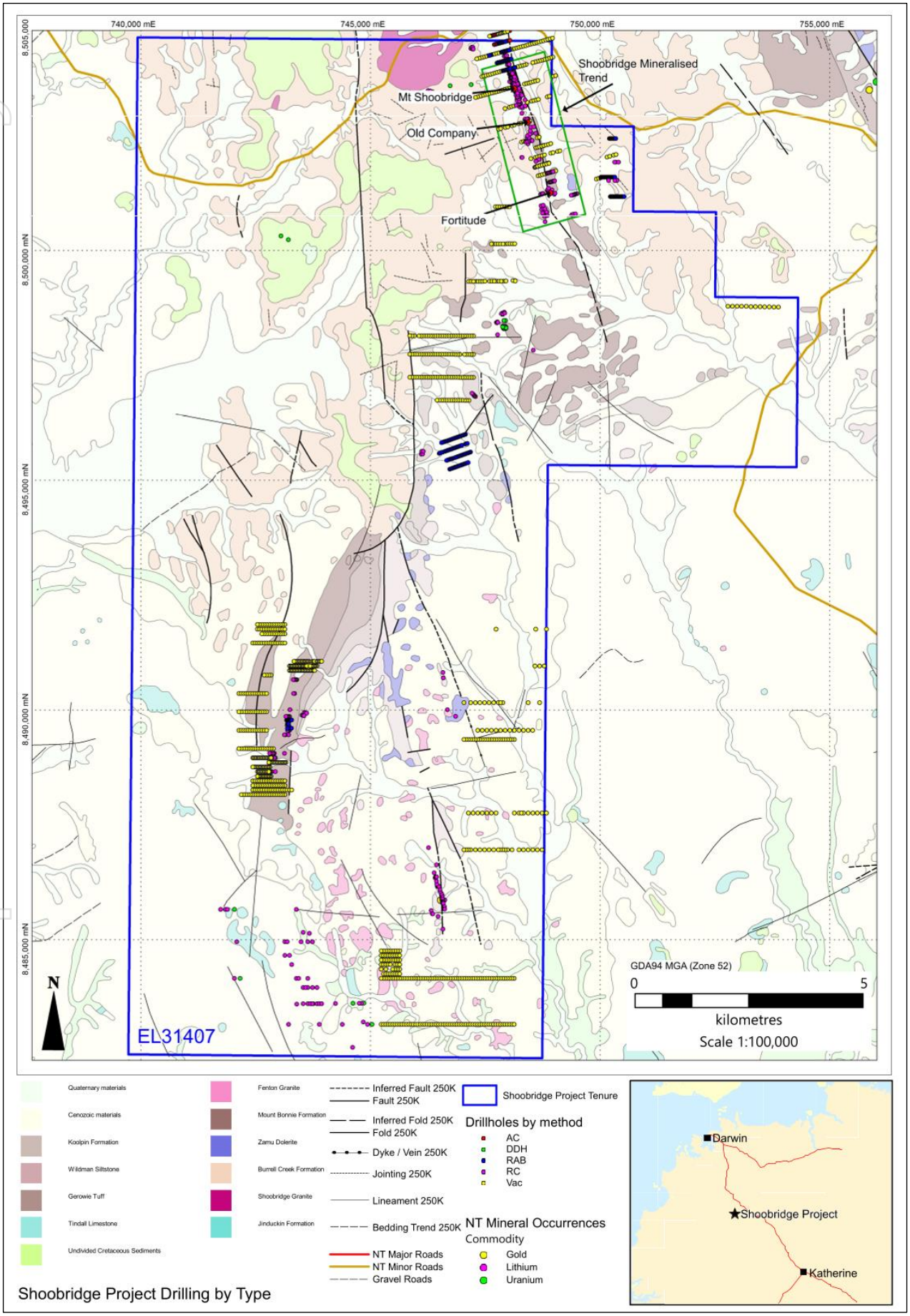

Source: AXR

For personal use only

Figure 3.6 Shoobridge project rock chip sampling results

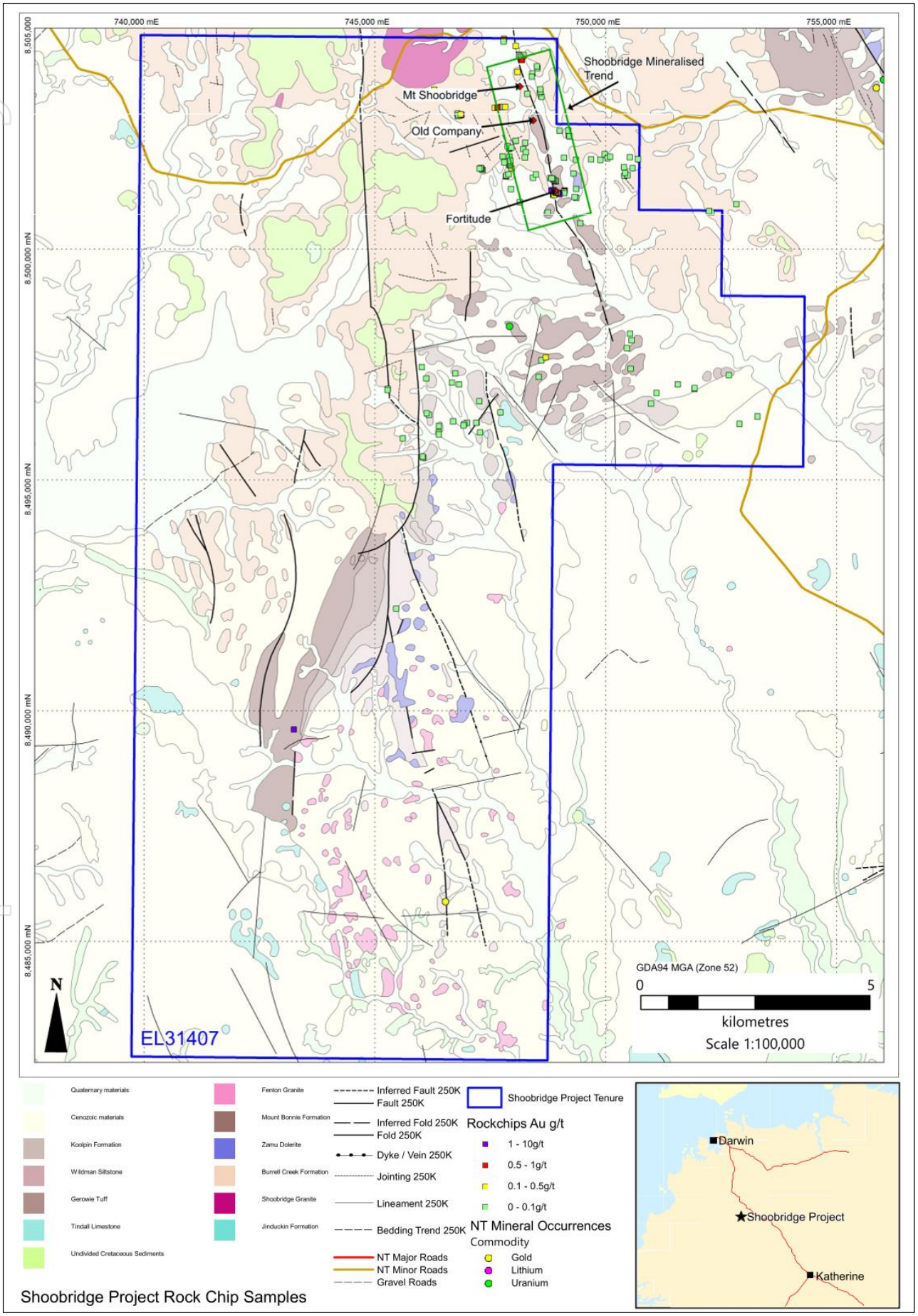

Source: AXR

For personal use only

Figure 3.7 Shoobridge project gold-in-soil contours

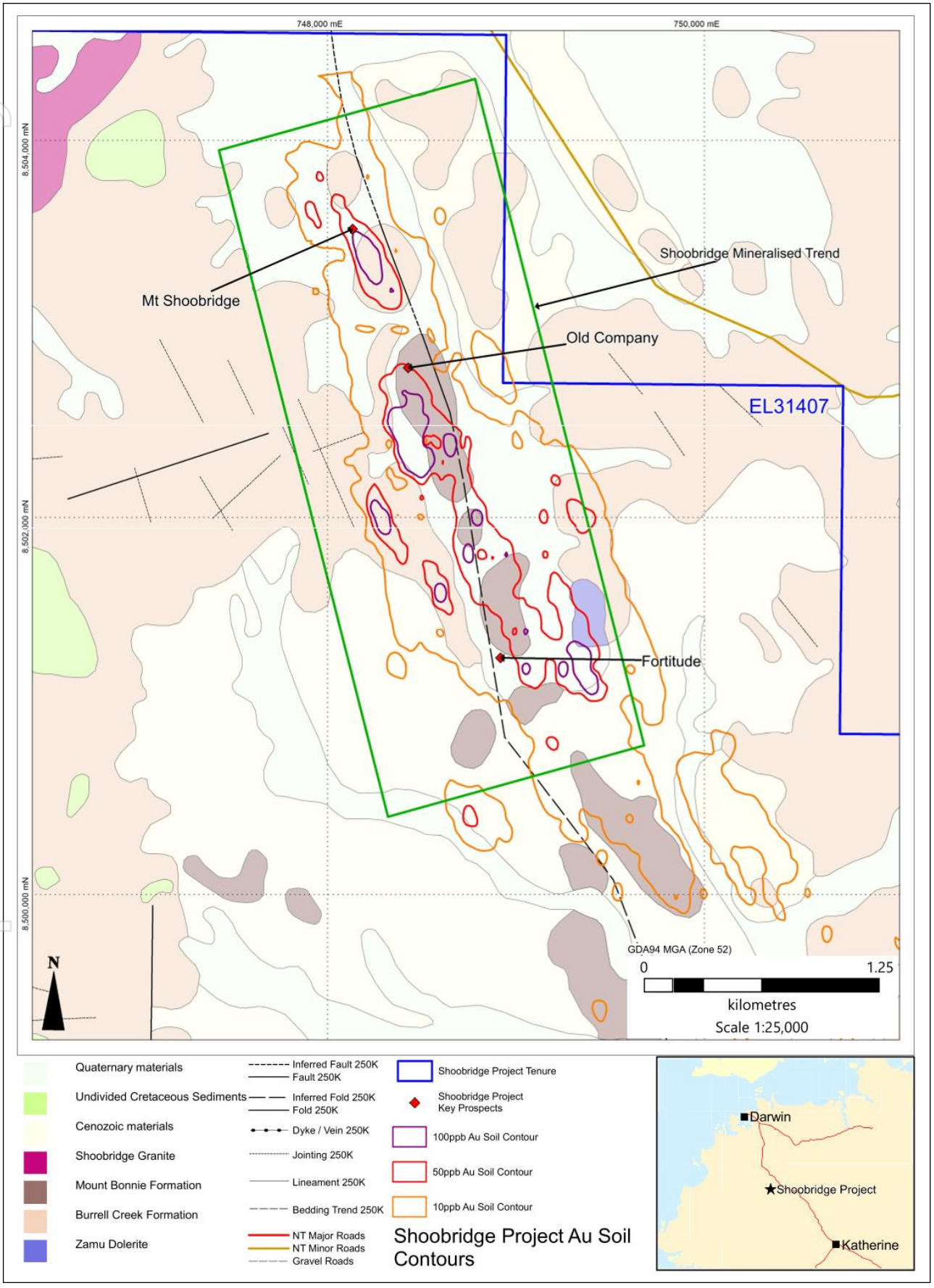

Source: AXR

For personal use only

3.4.3 Newmont (pre-2022)

The project was subsequently held by Newmont Exploration Pty Ltd (Newmont), with exploration work primarily focused on data compilation and validation. No drilling or systematic exploration programs are documented from this period.

3.4.4 CXO (2022 to 2026)

CXO acquired the Shoobridge project from Newmont in 2022 and has since undertaken a systematic exploration program, including detailed geological mapping, soil geochemistry, reprocessing and validation of historical data, and staged drilling campaigns targeting gold and lithium mineralisation. This work has contributed to the current interpretation of the Shoobridge mineralised trend.

Drilling completed in 2024 and 2025 focused on the Mt Shoobridge and Old Company prospects and comprised 68 drillholes (65 RC and 3 diamond) for approximately 8,974 m. These programs represent the first systematic modern drill testing of the Shoobridge mineralised trend, defining zones of shallow gold mineralisation over an approximately 800 m strike length at the Mt Shoobridge prospect.

Despite this progress, only a small portion of the broader Shoobridge mineralised trend has been systematically tested, supporting AXR's plans for further systematic exploration along strike and at depth.

3.5 Exploration potential

AXR's exploration targeting at Shoobridge has been enhanced through the integration of geological, geochemical and geophysical datasets. The Competent Person has reviewed and adopts the geophysical interpretations of Mitre Geophysics (2026) for the purposes of this ITAR. These interpretations indicate that prospective zones are associated with:

- Major fault and shear zone architecture
- Structural complexity within the Shoobridge Shear corridor
- Proximity (approximately 500 m to 3 km) to interpreted Cullen Supersuite granitoids.

Snowden Optiro considers these factors to represent important controls on hydrothermal fluid flow and gold mineralisation.

Known gold mineralisation within the project area is associated with quartz veining and shear zones consistent with structurally controlled gold systems described in Section 3.3.

Drilling completed by CXO at the Mt Shoobridge and Old Company prospects has intersected zones of shallow gold mineralisation over a currently drilled strike length of approximately 800 m. Mineralisation occurs from near surface and includes both oxide and primary zones.

Based on currently available drilling results and geological interpretation, mineralisation remains open along strike and at depth; however, drilling completed to date has tested only a limited portion of the broader Shoobridge mineralised trend.

Figure 3.8 illustrates that mineralised drill intersections (containing individual assays ≥1 g/t Au) are spatially associated with the interpreted Shoobridge Shear corridor and coherent soil anomalism, supporting the interpretation that mineralisation is structurally controlled and remains incompletely tested along strike.

Soil geochemistry defines a coherent gold anomalous zone extending along the Shoobridge mineralised trend. The spatial relationship between the anomalism, interpreted structures and drilling results supports the interpretation that gold mineralisation is structurally controlled.

Figure 3.9 presents the distribution of historical and recent drilling at the Mt Shoobridge prospect, together with significant drill intersections and the Shoobridge mineralised trend.

For personal use only

Figure 3.8 Shoobridge project significant (individual assays ≥1 g/t Au) drilling intersections

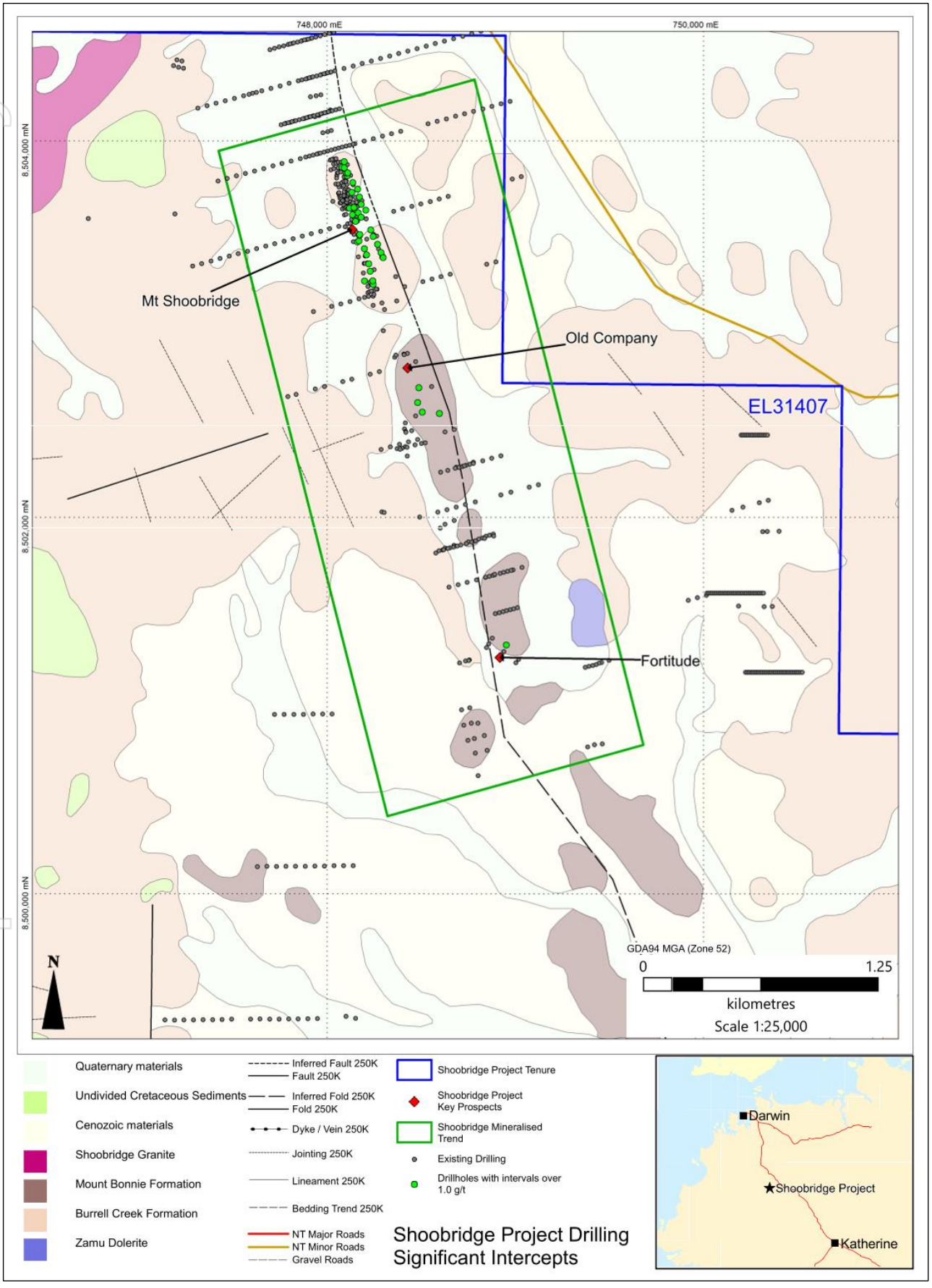

Source: AXR

For personal use only

Figure 3.9 Mt Shoobridge prospect drilling, significant intersections and interpreted mineralised zone

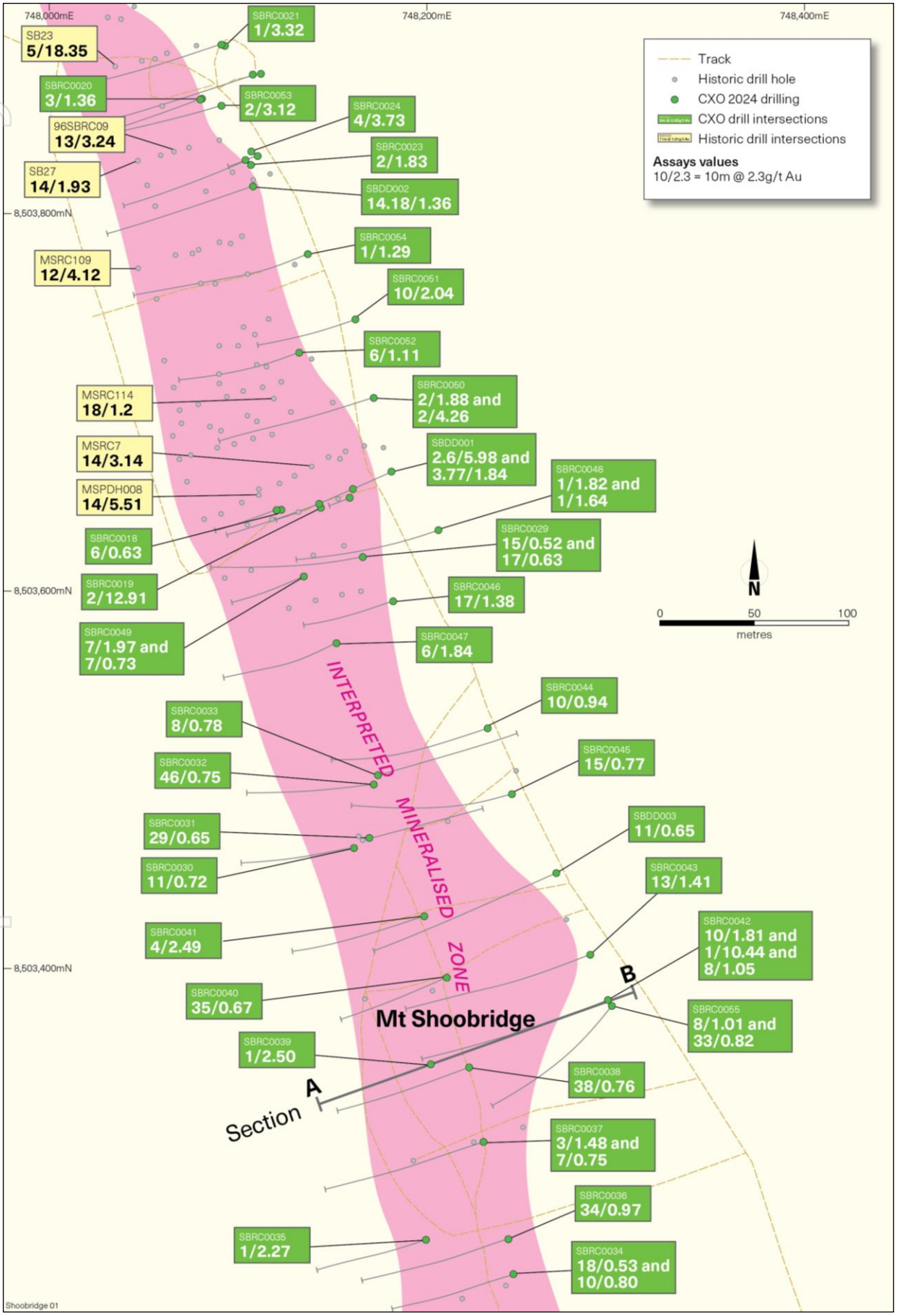

Source: AXR

For personal use only

Figure 3.9 illustrates that significant historical and recent gold intersections are concentrated within a coherent north-northwest trending mineralised corridor. The spatial relationship between drilling results and the interpreted mineralised zone supports the interpretation of a structurally controlled gold system extending along the Shoobridge mineralised trend.

Figure 3.4 to Figure 3.9 collectively illustrate the distribution of drilling, rock chip sampling, soil geochemistry, significant gold intercepts and interpreted mineralised trends across the Shoobridge project area.

3.5.1 Mt Shoobridge

Mt Shoobridge is the most advanced prospect within the project area, where multiple historical and recent RC and diamond drilling programs have been completed.

Selected significant intercepts include:

- Historical drilling:
  - 22 m at 1.21 g/t Au from 22 m (MSRC2, drilled by BHP in 1988)
  - 18 m at 1.20 g/t Au from 24 m (MSRC114, drilled by Golden Valley in 1997)
  - 14 m at 5.51 g/t Au from 34 m, including 2 m at 30.2 g/t Au from 34 m (MSPDH008, drilled by BHP in 1988)
  - 5 m at 18.35 g/t Au from 27 m (SB23, drilled by Dominion in 1992).
- Recent drilling:
  - 4 m at 3.73 g/t Au from 45 m, including 1 m at 12.62 g/t Au from 48 m (SBRC0024, drilled by CXO in 2024)
  - 46 m at 0.75 g/t Au from 3 m, including 4 m at 1.52 g/t Au from 16 m and 4 m at 1.53 g/t Au from 45 m (SBRC0032, drilled by CXO in 2024)
  - 34 m at 0.97 g/t Au from 49 m, including 4 m at 1.91 g/t Au from 66 m (SBRC0036, drilled by CXO in 2024)
  - 14.2 m at 1.36 g/t Au from 22.8 m, including 0.3 m at 32.83 g/t Au from 35.4 m (SBDD002, drilled by CXO in 2024)
  - 10 m at 2.04 g/t Au from 90 m, including 3 m at 4.00 g/t Au from 92 m (SBRC0051, drilled by CXO in 2024).

Reported intercepts have been calculated as length-weighted averages of 1 m assay intervals using a lower cut-off grade of 0.3 g/t Au. Up to 4 m of internal dilution has been included and each reported interval contains at least one sample exceeding 1 g/t Au. Higher grade “including” intervals are reported using a higher cut-off grade and no internal dilution. Reported intervals are downhole lengths and true widths are unknown.

No top cutting or grade capping has been applied to the reported assay results.

Drilling results indicate gold mineralisation within multiple intervals comprising both oxide and primary material, with locally elevated gold grades developed within the overall mineralised zones. Mineralisation is present from near surface and extends to the maximum depths tested by drilling to date.

Figure 3.10 presents a representative cross-section through the Mt Shoobridge prospect, illustrating the interpreted geometry of mineralisation and the relationship between drilling, alteration and gold mineralisation.

The representative cross-section illustrates that gold mineralisation occurs within a broad mineralised corridor extending from near surface through both oxide and primary zones. Drilling completed to date has intersected multiple mineralised intervals within a broader alteration halo, supporting the interpretation of a structurally controlled gold system. While the section illustrates interpreted continuity of mineralisation within the area drilled, the broader extent and continuity of mineralisation along strike and at depth remain to be established through additional drilling.

For personal use only

The representative cross-section (Figure 3.10) supports the interpretation that gold mineralisation is associated with a broad mineralised corridor developed within the Shoobridge Shear system and remains open to further testing along strike and at depth.

Figure 3.10 Mt Shoobridge prospect representative cross-section

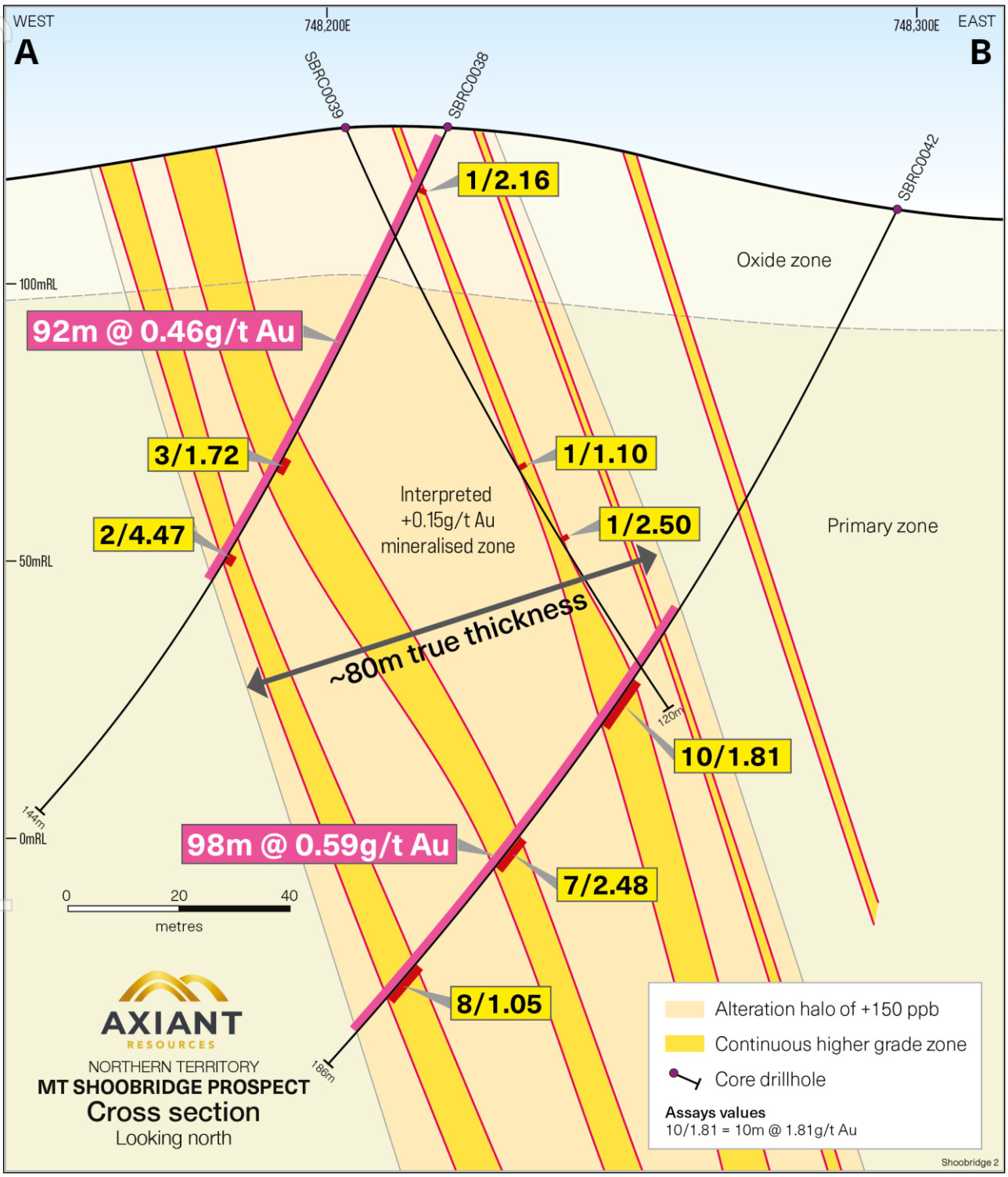

Source: AXR

Notes: Section location is shown in Figure 3.9. Reported drill intercepts are downhole lengths and true widths are unknown.

Drilling has been completed over an approximate 800 m strike length within a broader gold-in-soil anomaly that extends beyond the currently drilled area (Figure 3.8). Based on the current drilling coverage and geological interpretation, the mineralisation remains open along strike and at depth.

For personal use only

3.5.2 Old Company

The Old Company prospect lies approximately 1.0–1.5 km south-southeast along the interpreted Shoobridge mineralised trend from Mt Shoobridge (Figure 3.8). Drilling by CXO at Old Company is limited, comprising six RC drillholes for a total of approximately 987 m.

Selected significant intercepts include:

- 12 m at 2.93 g/t Au from 56 m, including 6 m at 5.12 g/t Au and 1 m at 19.76 g/t Au (SBRC0026, drilled by CXO in 2024).

The reported intercept was calculated as a length-weighted average using a 1 g/t Au lower cut-off, reflecting the reporting approach adopted for the limited drilling completed at the Old Company prospect. Up to 4 m internal dilution was permitted. No top cutting or grade capping has been applied. The reported interval is a downhole length and true width is unknown.

No representative cross-section is presented for the Old Company prospect due to the limited drilling completed to date.

Based on the available drilling and geological interpretation, Old Company forms part of the Shoobridge mineralised trend, as defined by the coherent gold anomalism and structural continuity identified along strike from Mt Shoobridge. However, the extent and continuity of mineralisation remain uncertain due to the limited drilling completed to date (Figure 3.8).

3.5.3 Fortitude

The Fortitude prospect lies approximately 2–3 km south-southeast along the interpreted Shoobridge mineralised trend from Mt Shoobridge (Figure 3.8). Fortitude is defined by surface geological mapping and rock chip sampling. Rock chip results range from 0.08 ppm to 7.91 ppm Au, with most samples returning low-grade values. A small number of elevated gold assay results are associated with quartz veining (JSB035-JSB042; Figure 3.6 and Table A5).

The prospect was interpreted by CXO as a quartz veined alteration zone associated with the Shoobridge mineralised trend. Initial drilling by CXO, comprising eight RC drillholes for approximately 786 m, did not intersect material mineralisation, which may reflect uncertainty in the orientation of the mineralised structure.

3.5.4 Regional exploration targets

Geophysical datasets have been used to support interpretation of the structural and lithological framework at Shoobridge, including Versatile Time Domain Electromagnetic (VTEM), aeromagnetics, radiometrics, gravity and ambient noise tomography.

Re-interpretation and integration of these datasets by Mitre Geophysics (2026) identified multiple conductive anomalies; however, some responses are interpreted to reflect graphitic shale units rather than sulphide mineralisation. Consequently, anomaly ranking and target prioritisation incorporated geological, structural and geophysical information to distinguish conductive stratigraphic responses from targets considered prospective for mineralisation.

The integrated geophysical interpretation has been used to define and prioritise exploration targets along the Shoobridge mineralised trend and within the broader project area. However, many of the regional geophysical and structural targets identified from the integrated interpretation remain conceptual in nature and have not been tested by drilling.

Despite integration of these datasets, large portions of the Shoobridge mineralised trend and several regional geophysical and structural targets identified from the integrated interpretation remain untested by systematic drilling. Historical drilling has largely been shallow and concentrated at the Mt Shoobridge prospect, with limited drill testing of many of the regional targets identified by Mitre Geophysics (2026).

Figure 3.11 presents the distribution of regional exploration targets identified from integrated geological and geophysical interpretation across the Shoobridge project area. The targets comprise a combination of geophysical anomalies, structural targets and prospective zones associated with the interpreted

For personal use only

Shoobridge Shear corridor and adjacent structural splays. Many of these targets remain conceptual and have not been systematically tested by drilling.

Figure 3.11 Shoobridge project regional exploration targets

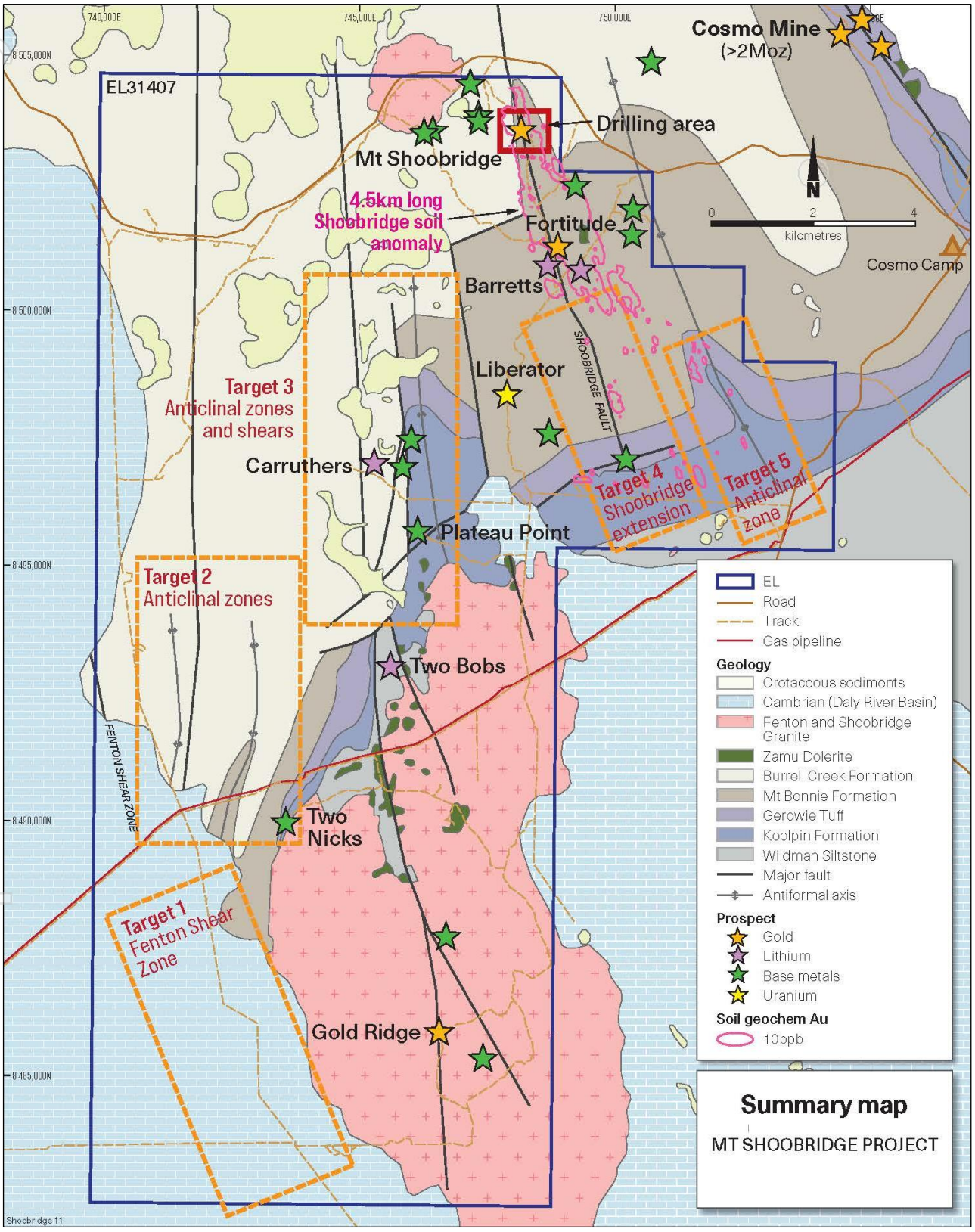

Source: AXR

For personal use only

3.5.5 Exploration model

Based on current geological, geochemical and geophysical data, gold mineralisation at Shoobridge is interpreted to be controlled by the interaction of:

- Regional-scale shear zones (Shoobridge Shear)
- Local structural complexity (fold hinges and splays)
- Quartz vein development and associated sulphide mineralisation
- Potential thermal influence from nearby granitoid intrusions.

Exploration targeting is therefore focused on structurally favourable positions within the Shoobridge mineralised trend, particularly where geophysical anomalies coincide with interpreted structural features and favourable lithological contacts.

The model is consistent with mineralisation styles observed elsewhere in the Pine Creek Orogen and supports the interpretation of both broader zones of lower-grade mineralisation and narrower structurally controlled zones of elevated gold grades.

The exploration model remains conceptual in nature and will require further validation through systematic drilling and geological studies.

3.5.6 Summary of exploration potential

Based on review of the available geological, geochemical, geophysical and drilling data, Snowden Optiro considers that the Shoobridge project demonstrates characteristics consistent with a structurally controlled gold system within the Pine Creek Orogen. The coherent distribution of soil geochemical anomalism along the Shoobridge mineralised trend, together with multiple quartz vein occurrences, structural complexity associated with the Shoobridge Shear and broad zones of shallow gold mineralisation identified by drilling, support the interpretation that mineralisation remains incompletely tested along strike and at depth.

Snowden Optiro notes that historical and recent drilling has been concentrated primarily at the Mt Shoobridge prospect and remains relatively shallow over much of the Shoobridge mineralised trend. In Snowden Optiro's opinion, the combination of limited drill testing, coherent geochemical anomalism and multiple untested structural targets indicates that further systematic exploration is warranted.

The geological interpretation and exploration model remain subject to refinement as additional drilling, geophysical and geological data become available.

Drillhole collar, rock chip and soil sample information supporting the Exploration Results for the Shoobridge project is provided in Appendix A (Tables A1, A2 and A3).

Significant drillhole gold intersections and rock chip sampling results are summarised in Appendix A (Tables A4 and A5).

For personal use only

4 Adelaide River project

4.1 Location and setting

AXR's Adelaide River project in the Northern Territory is located approximately 90 km south of Darwin and immediately south of the township of Adelaide River (population of approximately 380 people), within the Pine Creek Orogen (Figure 1.1 and Figure 3.2).

Access to the project area from Darwin is via the Stuart Highway, a major sealed transport route that passes through Adelaide River township, followed by a network of secondary roads and tracks providing access across the project area (Figure 4.1).

The climate, topography and vegetation of the Adelaide River project are broadly similar to those described for the Shoobridge project (Section 3.1), reflecting their close geographic proximity within the Pine Creek Orogen of the Northern Territory.

4.2 Project tenure

The Adelaide River project comprises two granted Exploration Licences (EL31886 and EL34075) covering approximately 92 km^2 (41 blocks).

At the effective date of this ITAR, EL31886 and EL34075 are registered in the name of DBL, a wholly owned subsidiary of CXO. Pursuant to the proposed transaction, AXR proposes to acquire 100% of the issued shares in DBL under the SSA and will act as operator of the Adelaide River project (Table 4.1 and Figure 4.1).

Upon completion of the proposed transaction, AXR will hold, through DBL, rights to all minerals within EL31886 and EL34075 other than lithium and associated minerals, which will be retained by CXO pursuant to the MRAs and associated transaction documentation.

Table 4.1 Summary of Adelaide River project tenure

Project	Licence	Registered holder	Grant	Expiry	Area (blocks)	Area (km^2)	Annual expenditure commitment	Annual rent
Adelaide River	EL31886	DBL Blues Pty Ltd	01/10/2020	30/09/2026	34	68.57	$20,000	$6,154
Adelaide River	EL34075	DBL Blues Pty Ltd	21/11/2025	20/11/2031	7	23.38	N/A	$308
Total							**$20,000**	**$6,462**

Source: AXR, STRIKE

Note: Grant date refers to the original grant date of the tenement.

Underlying land tenure, Native Title interests and other third-party interests applicable to the Adelaide River project are summarised in the Solicitor's Report included in the Prospectus.

The project area is located predominantly on freehold, Crown and pastoral lease land. Snowden Optiro is not aware of any material tenure-related impediments to exploration, although exploration activities remain subject to applicable heritage and cultural heritage protection requirements.

EL34075 (Douglas) was granted in November 2025, and no exploration has been completed for the tenement. Accordingly, only limited technical information was available to Snowden Optiro at the effective date of this ITAR.

For personal use only

Figure 4.1 Adelaide River project location, tenements and access

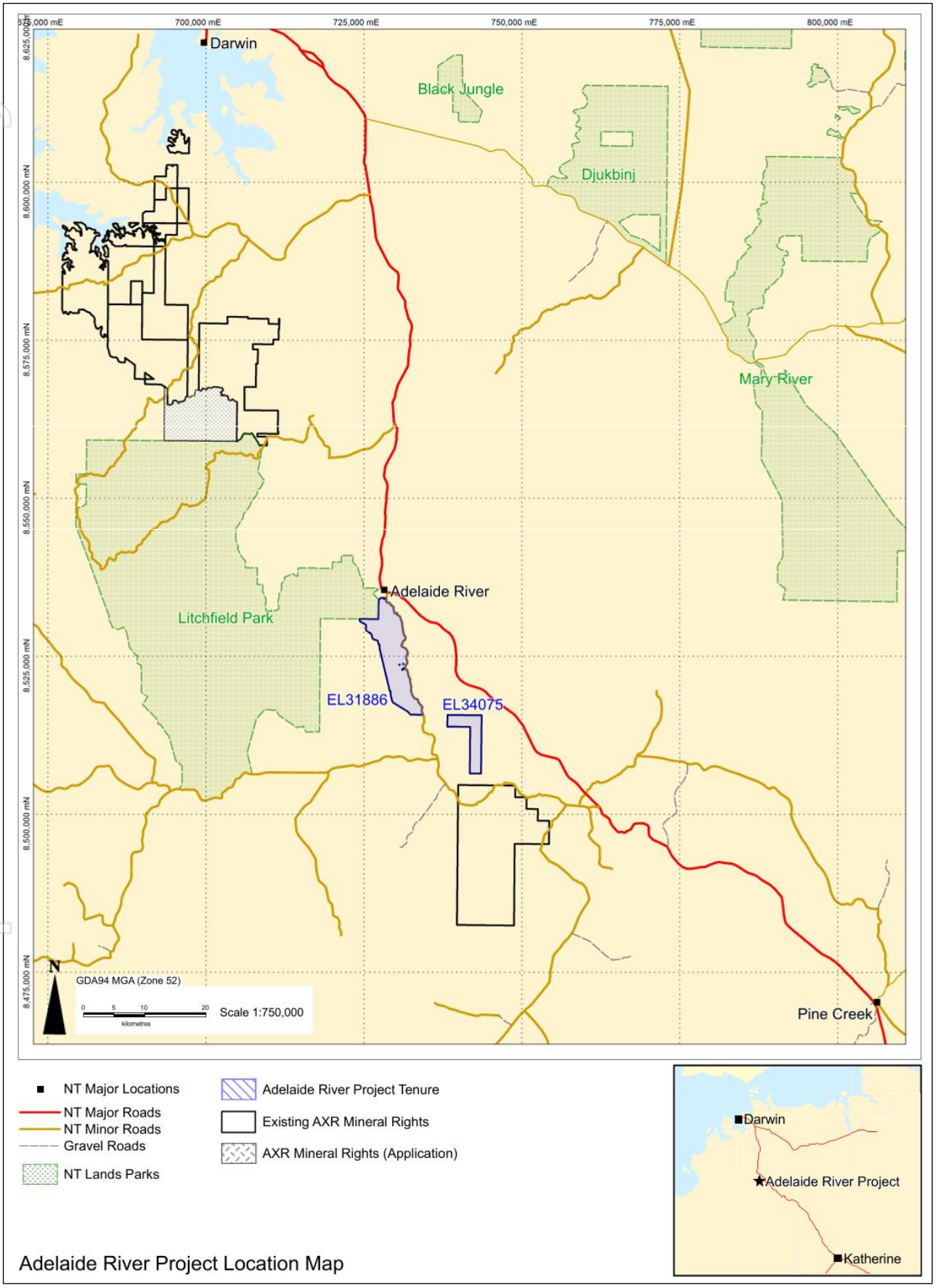

Source: AXR

For personal use only

4.3 Geology and mineralisation

4.3.1 Regional geology

The Adelaide River project is located within the Pine Creek Orogen of the Northern Territory and shares a similar regional geological setting to the Shoobridge project (Section 3.3.1 and Figure 3.2). The project area is underlain predominantly by metasedimentary rocks of the Burrell Creek Formation and is prospective for structurally controlled gold mineralisation associated with fold structures, shear zones and quartz veining developed within the Paleoproterozoic sedimentary sequences of the Pine Creek Orogen.

The Pine Creek Orogen hosts numerous gold deposits, including Cosmo-Howley, Union Reefs, Brocks Creek and Mount Todd, and is widely recognised as prospective for structurally controlled gold mineralisation.

4.3.2 Local geology and mineralisation

Gold mineralisation within the Adelaide River project is interpreted by AXR to be structurally controlled and consistent with orogenic gold systems recognised elsewhere within the Pine Creek Orogen (Figure 4.2).

The project area is underlain predominantly by metasedimentary rocks of the Burrell Creek Formation, comprising shale, phyllite, siltstone, sandstone and greywacke. These units are variably metamorphosed and strongly deformed, forming a structurally complex geological framework prospective for structurally controlled gold mineralisation.

Structurally, the project area is characterised by folding, faulting and shearing, with mineralisation commonly associated with fold hinges, shear zones and lithological contacts. These structures are interpreted by AXR to have acted as pathways for hydrothermal fluid flow and to control the distribution of mineralisation within the project area.

Gold mineralisation is characterised by:

- Quartz vein-hosted mineralisation within structurally controlled settings
- Development of mineralisation within fold hinges, shear zones and fault zones
- Association with sulphide assemblages including arsenopyrite and pyrite, with minor base metal sulphides.

Mineralisation is typically observed as narrow quartz veins, quartz-sulphide stockworks and structurally controlled alteration zones developed within the Burrell Creek Formation. Reported mineralisation is consistent with structurally controlled gold systems recognised elsewhere within the Pine Creek Orogen.

At a project scale, gold anomalism and limited drilling results have been identified across multiple prospects, including Possum, Happy Valley, Arum and Croc Pate (Figure 4.2). Mineralisation is interpreted to occur as multiple structurally controlled zones associated with favourable fold geometries, shear zones and lithological contacts developed within the Burrell Creek Formation.

Figure 4.2 presents the Adelaide River project geological setting and key prospect locations.

For personal use only

Figure 4.2 Adelaide River project geological setting and key prospect locations

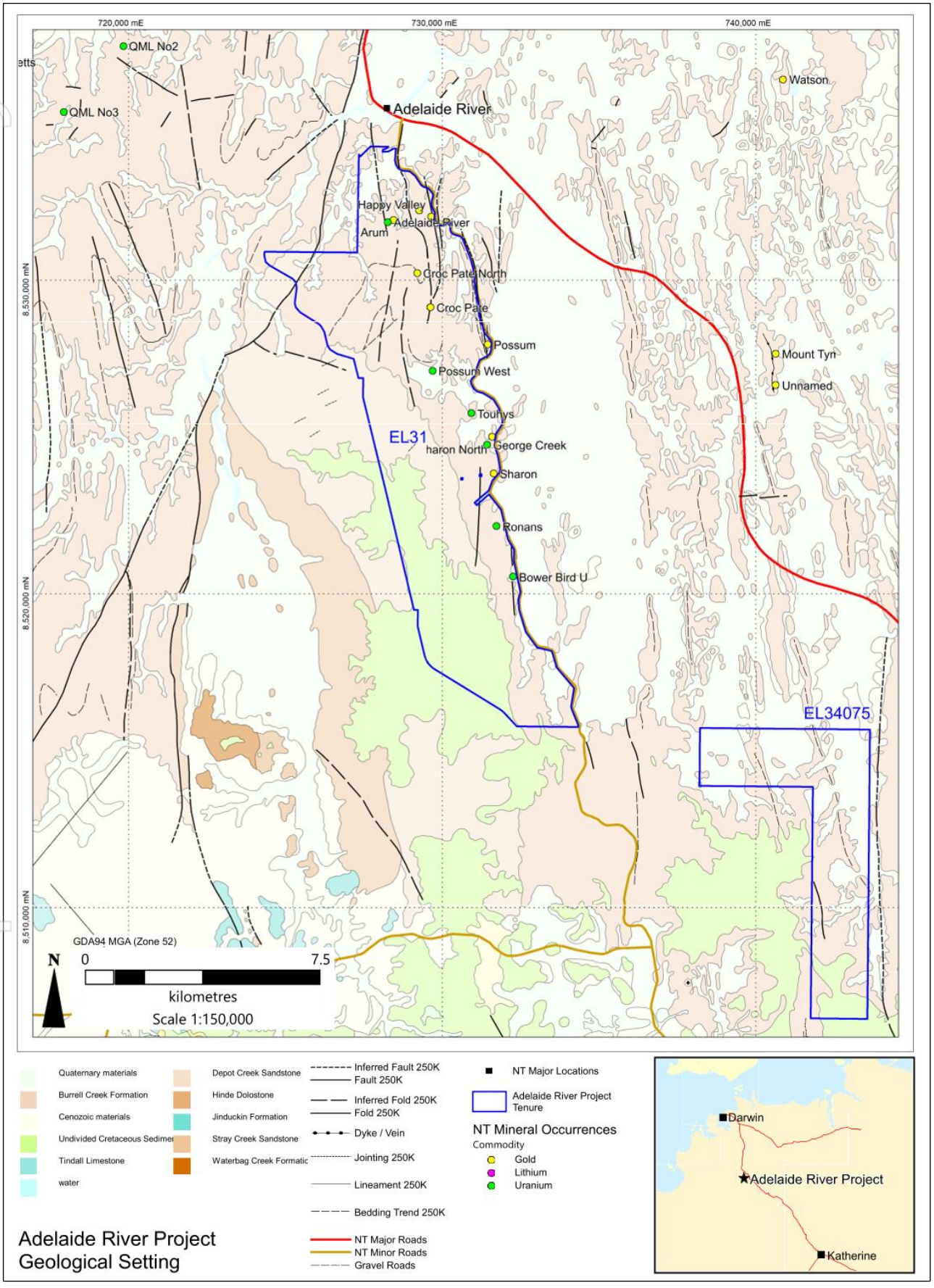

Source: AXR

For personal use only

For personal use only

4.4 Exploration and development history

Exploration at the Adelaide River project has been intermittent since the 1950s, initially focused on uranium mineralisation before evolving to target gold and base metals within the Pine Creek Orogen. Current interpretation of the project indicates potential for structurally controlled orogenic gold mineralisation associated with quartz vein systems developed within favourable structural settings.

Exploration prior to CXO's acquisition of the project in 2018 was characterised by reconnaissance-scale geochemical sampling, limited shallow drilling and incomplete coverage of the project area.

This summary focuses on historical and recent exploration activities relevant to the assessment of gold mineralisation.

4.4.1 Bureau of Mineral Resources (1950s)

Exploration commenced in the 1950s with uranium-focused programs undertaken by the Bureau of Mineral Resources (BMR). Airborne radiometric surveys led to the discovery and subsequent mining of uranium mineralisation at Adelaide River and George Creek. Gold was not a target during this period.

4.4.2 Central Pacific Minerals and Urangesellschaft (1970s to 1980s)

Exploration during this period remained focused on uranium potential. Central Pacific Minerals NL (Central Pacific) and Urangesellschaft Australia Pty Ltd (Urangesellschaft) undertook regional-scale programs including geochemical sampling, airborne and ground geophysics, and limited follow-up of radiometric anomalies.

These programs identified weak to moderate uranium geochemical anomalies and conductive features, largely attributed to graphite or sulphide-bearing units, but no significant mineralisation was defined. Gold was not a primary exploration target during this period.

4.4.3 Northern Gold and other operators (late 1980s to 1990s)

Gold-focused exploration at the Adelaide River project commenced in the late 1980s, with Northern Gold NL (Northern Gold) and associated operators undertaking geological mapping, rock chip sampling, soil geochemistry and limited drilling across multiple prospects.

Exploration datasets from this period comprise several hundred rock chip, soil and stream sediment samples together with limited shallow drilling (primarily RAB and RC). These programs were largely reconnaissance in nature and focused on discrete prospects rather than systematic evaluation of the broader project area.

This work identified multiple areas of anomalous gold mineralisation, including Possum, Happy Valley and Arum, with selective rock chip sampling returning locally elevated gold assay results (Table 4.2).

Table 4.2 Selected Adelaide River project historical rock chip results

Prospect	Sample ID	Au (g/t)	Notes
Possum	29705	170.00	Laminated quartz vein
	29741	128.00	Laminated quartz vein
	13449	57.80	Quartz vein
	29735	52.80	Quartz vein
	13451	22.10	Quartz vein
Happy Valley	490385 (HV01)	16.40	Sheared conglomerate, stockwork veining
	13822 (HV02)	10.50	Sheared conglomerate
Arum	13534	8.40	Stockwork veining, sample location uncertain
Croc Pate	120833 (CP01)	11.30	Quartz vein/stockwork
	120846 (CP02)	8.38	Quartz vein

Source: CXO ASX announcements, 8 July 2020; 20 July 2020

Note: Rock chip results are selective in nature and may not be representative of in-situ mineralisation or indicative of average grades within the broader mineralised system.

Geochemical sampling defined coherent gold anomalies across several prospects, with soil and stream sediment datasets delineating mineralised trends ranging from several hundred metres to kilometre scale.

Drilling completed during this period was limited and generally shallow, with exploration focused on discrete prospect areas. As a result, the geometry, continuity and broader extent of mineralisation remained poorly constrained.

Overall, exploration during this period established the presence of structurally controlled gold mineralisation but did not systematically evaluate the scale or continuity of the system.

4.4.4 John Shields and other operators (1990s to early 2000s)

Exploration during this period was undertaken by individual operator John Shields and companies including Rustlers Roost Mining Company Pty Ltd (Rustlers Roost) and Sirocco Resources NL (Sirocco).

Activities were limited in scope and focused on small-scale, low-impact programs, including geological mapping, rock chip sampling and minor geochemical surveys targeting structurally controlled gold mineralisation, particularly within fold hinge zones.

Data quality is variable and, in many cases, spatial accuracy is uncertain, limiting its reliability for interpretation. Nevertheless, this work contributed to the identification and refinement of several prospects, including Croc Pate (Figure 4.2).

4.4.5 Aldershot Resources and Royal Resources (2006 to 2014)

More systematic exploration was undertaken by Aldershot Resources Limited (Aldershot) and, later, Royal Resources Limited (Royal Resources) between 2006 and 2014. Programs included detailed geological mapping, soil geochemistry, airborne geophysics and limited drilling.

Initial work focused on uranium and base metals, but later programs shifted toward gold following reinterpretation of historical data. This work confirmed and expanded known gold prospects, including Possum, Happy Valley and Arum, and identified additional targets such as Croc Pate and Croc Pate North (Figure 4.2). Historical rock chip sampling also identified elevated gold values within the Adelaide River Mine area, including results of up to 56.2 g/t Au (Figure 4.3). Rock chip sampling returned gold values including up to 11.3 g/t Au at Croc Pate and 8.3 g/t Au at Croc Pate North (Table 4.2).

4.4.6 CXO (2018 to 2026)

Following application for the Adelaide River Exploration Licence in 2018, CXO undertook compilation and reinterpretation of historical datasets.

Initial work confirmed the presence of regionally distributed gold anomalism across multiple prospects and validated the significance of several previously identified gold occurrences.

CXO's review also highlighted significant gaps in historical exploration, including limited drilling, incomplete gold assay coverage and poor spatial distribution of geochemical datasets. Subsequent work focused on developing a geological and structural framework for the project and identifying priority targets for systematic follow-up.

The Douglas tenement (EL34075) was granted in November 2025 and has not yet been subject to any meaningful exploration.

4.5 Exploration potential

The Exploration Results referred to in this section are supported by JORC Code (2012) Table 1 disclosures provided in Appendix C. Exploration Results presented for the Adelaide River project comprise historical datasets derived predominantly from surface geochemical sampling, rock chip sampling and limited drilling.

For personal use only

Snowden Optiro notes that EL34075 (Douglas) is located within the same regional geological and structural framework as the broader Adelaide River project area. However, the exploration rationale for the tenement remains conceptual due to the limited exploration data available.

Exploration completed to date has identified multiple gold prospects including Possum, Happy Valley, Arum and Croc Pate. Available datasets indicate widespread gold anomalism across the project area; however, drilling remains limited and the geometry, continuity and significance of mineralisation have not been established.

Available exploration datasets comprise historical rock chip, soil (including BLEG), stream sediment and drilling data collected during multiple exploration programs. The compiled dataset includes approximately 572 rock chip samples, 641 soil samples, 172 stream sediment samples and 597 drill assay samples.

The principal prospects and exploration targets are discussed below.

4.5.1 Possum

The Possum prospect is the most advanced prospect currently identified within the Adelaide River project area and is defined by elevated rock chip results, coherent BLEG soil anomalism and limited historical drilling (Figure 4.3 and Figure 4.4).

Figure 4.3 presents selected anomalous rock chip sampling results across the Adelaide River project. The compiled dataset comprises approximately 572 rock chip samples; however, for clarity only samples returning greater than 1 g/t Au are displayed, with samples exceeding 10 g/t Au highlighted separately.

Figure 4.3 illustrates that elevated gold rock chip results occur across multiple prospect areas including Possum, Happy Valley, Arum and Croc Pate.

Figure 4.4 presents the distribution of gold-in-soil geochemistry across the Adelaide River project.

Figure 4.4 illustrates that elevated gold-in-soil responses occur across multiple prospect areas including Possum, Happy Valley and Arum.

BLEG soil sampling has delineated parallel anomalous zones of approximately 300 m by 100 m and 400 m by 60 m, with peak values of up to 129 ppb Au.

Gold mineralisation is hosted within a laminated quartz vein approximately 0.8 m wide and extending over more than 300 m strike, developed within a broader approximately 10 m wide zone of quartz veining, silicification and sulphide-bearing alteration. The vein occurs within a fault-shear zone at the contact between shale and greywacke and is interpreted to be associated with a fold hinge position.

Limited historical drilling (three drillholes) intersected narrow quartz veins at depths of approximately 40 m to 50 m, indicating the presence of mineralisation at depth. However, drilling was not systematically assayed and is not considered an effective test of the geometry, continuity or plunge of mineralisation.

Drilling and sampling completed to date are insufficient to assess the geometry, continuity or extent of mineralisation.

For personal use only

Figure 4.3 Adelaide River project rock chip sampling results

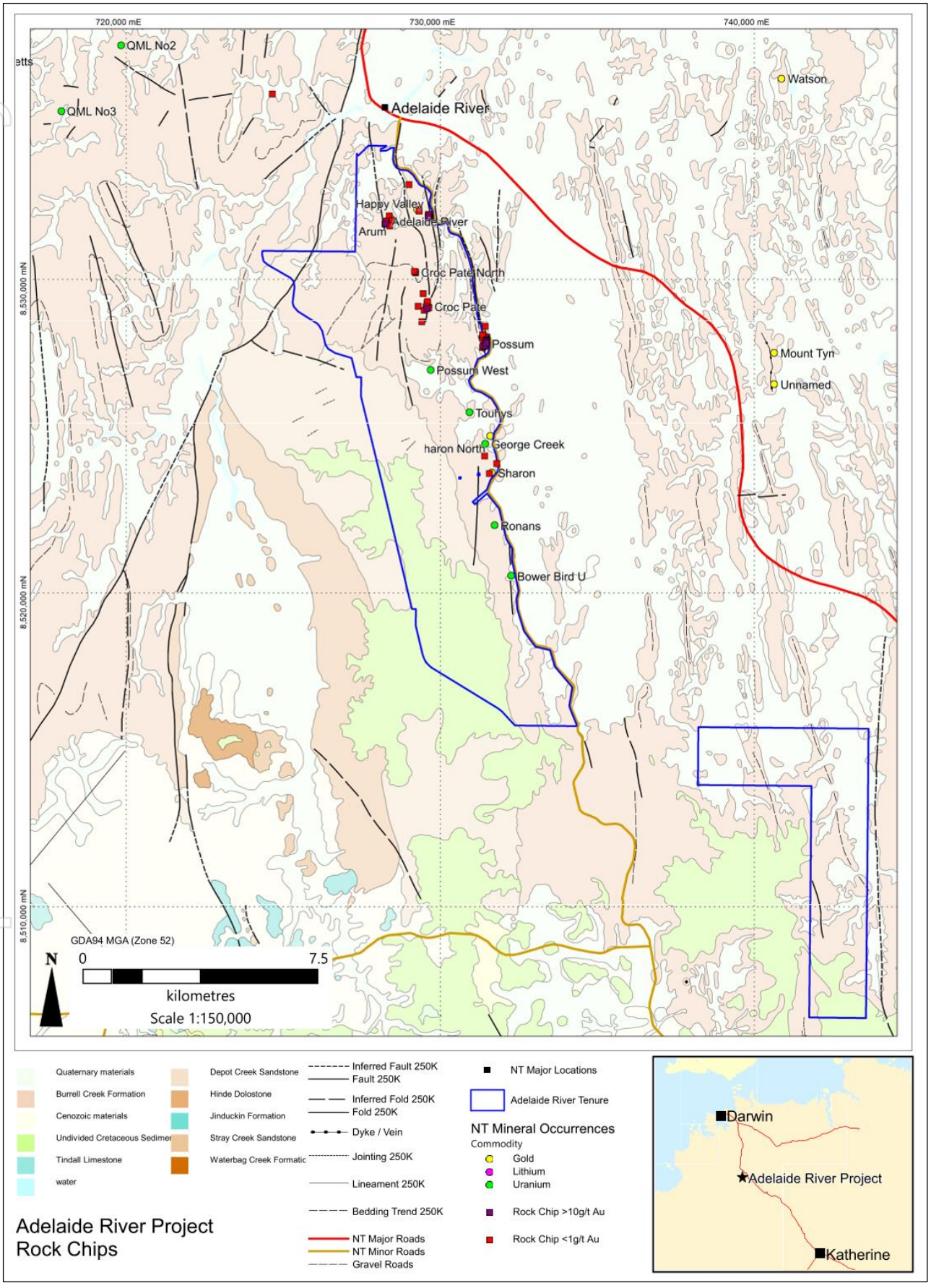

Source: AXR

For personal use only

Figure 4.4 Adelaide River project gold-in-soil geochemistry

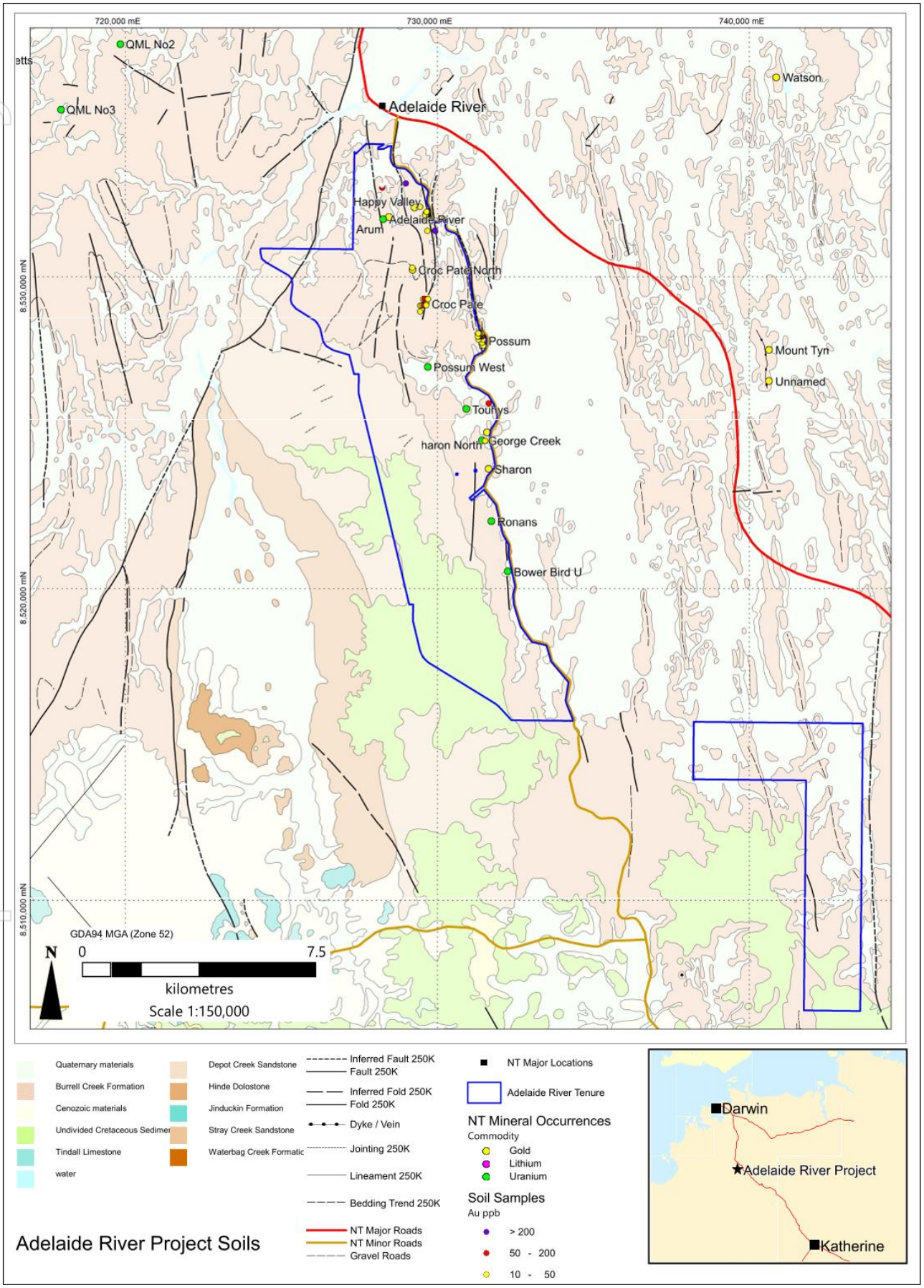

Source: AXR

For personal use only

4.5.2 Happy Valley

The Happy Valley prospect is defined by elevated rock chip results, BLEG soil anomalism and stream sediment geochemical responses (Figure 4.3 and Figure 4.4).

Figure 4.5 presents the distribution of historical drilling completed across key Adelaide River project prospect areas.

Figure 4.5 illustrates that drilling completed to date is concentrated at selected prospect areas and remains limited across much of the project area.

Gold mineralisation occurs within a quartz-sulphide stockwork developed in sheared conglomerate within an anticlinal hinge zone over approximately 200 m strike length. Elevated arsenic and silver values are associated with gold mineralisation, consistent with geochemical associations reported from structurally controlled gold deposits elsewhere within the Pine Creek Orogen.

BLEG soil sampling has identified a coherent zone of elevated gold values extending over approximately 300 m by 150 m (Figure 4.4). Stream sediment sampling also identified elevated gold values extending over approximately 2 km along drainage systems.

Historical drilling is shallow (generally <11 m depth) and poorly located relative to the main mineralised zone and is not considered an effective test of the system (Figure 4.5).

The extent of mineralisation at depth and along strike remains untested and drilling completed to date is insufficient to define the geometry, continuity or scale of mineralisation.

For personal use only

Figure 4.5 Adelaide River project drilling locations

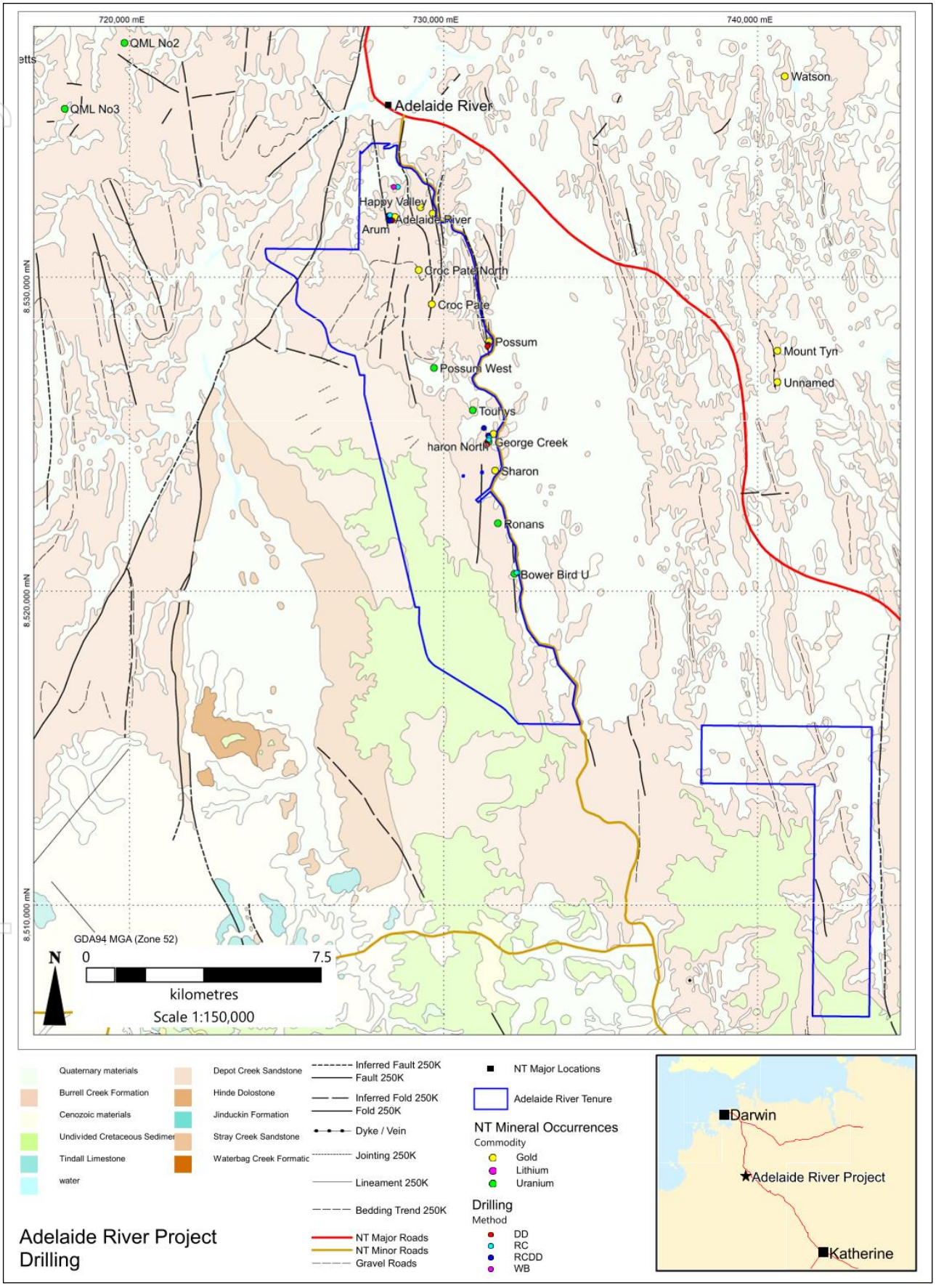

Source: AXR

For personal use only

4.5.3 Arum

The Arum prospect is defined by a coherent gold-in-soil anomaly associated with extensive quartz stockwork veining and limited drilling (Figure 4.4 and Figure 4.5).

Rock chip sampling has returned gold values of up to 8.40 g/t Au, with subsequent exploration confirming consistent anomalism and a strong gold (Au)-arsenic (As) ± silver (Ag) association. The highest-grade rock chip samples are poorly located within historical datasets and cannot be reliably positioned within the current dataset.

Soil geochemistry has defined a broad anomaly extending over approximately 500 m strike length (30–1,000 ppb Au), which remains open to the south (Figure 4.4). Limited RC drilling by Northern Gold NL intersected a narrow mineralised interval (best result 1 m at 1.6 g/t Au).

Arum and Happy Valley occur within the same broader structural and stratigraphic corridor. However, the continuity of mineralisation between the two prospects has not been demonstrated.

4.5.4 Croc Pate

The Croc Pate prospect is defined by elevated rock chip results and widespread surface anomalism associated with quartz and sulphide-bearing vein systems (Figure 4.3).

Rock chip sampling has returned gold values of up to 11.30 g/t Au (Sample ID 120833 (CP01)), with widespread anomalism across multiple samples (Figure 4.3).

Mineralisation occurs within laminated quartz veins and stockwork zones associated with fold hinge positions and lithological contrasts, particularly between greywacke units.

Exploration is currently limited to surface sampling and geochemistry, with no drilling completed to date. The prospect is therefore effectively untested at depth, and the significance of the identified anomalism has not been established through drilling.

Drilling and sampling to date are insufficient to determine the geometry, continuity or scale of mineralisation at the prospect.

Based on review of the available geological, geochemical and drilling data, Snowden Optiro considers that the Adelaide River project contains multiple gold prospects defined by surface geochemistry, rock chip sampling and limited drilling. Exploration completed to date has identified widespread gold anomalism across the project area, including coherent soil, stream sediment and rock chip anomalies at Possum, Happy Valley, Arum and Croc Pate; however, drilling remains sparse and the geometry, continuity and significance of mineralisation have not been established.

The geological interpretation and exploration model remain subject to refinement as additional geological, geochemical and drilling data become available.

Drillhole collar, rock chip and soil sample information supporting the Exploration Results for the Adelaide River project is provided in Appendix A (Tables A6, A7 and A9).

Significant rock chip sampling results are summarised in Appendix A (Table A8).

For personal use only

5 Finniss project

5.1 Location and setting

AXR's Finniss project in the Northern Territory is located approximately 80 km southwest of Darwin and approximately 20 km northeast of the township of Batchelor (population of approximately 1,500 people), within the Pine Creek Orogen (Figure 1.1 and Figure 3.2).

Access to the project area from Darwin is via sealed roads including the Stuart Highway and Cox Peninsula Road, followed by a network of secondary unsealed roads and tracks providing access across the project area (Figure 5.1).

The climate is typical of the Top End of the Northern Territory, with a distinct wet and dry season. The wet season is characterised by high rainfall and humidity, which may restrict access and exploration activities, while the dry season (May to October) provides favourable conditions for fieldwork and development activities.

Topography across the project area is generally low relief, comprising gently undulating terrain with elevations typically ranging between approximately 20 m and 120 m above sea level.

Vegetation is dominated by open woodland and savannah, with extensive areas of lateritic and black soil cover obscuring bedrock. Historical disturbance is localised and associated with previous tin-tantalum mining, lithium mining and exploration activities within the project area.

5.2 Project tenure

The Finniss project comprises nine Exploration Licences together with Exploration Licence application EL(A)31144, collectively covering approximately 575 km^2 (208 blocks) (Figure 5.1 and Table 5.1).

At the effective date of this ITAR, the underlying tenements are registered in the name of CXO subsidiaries Lithium Developments. Pursuant to the proposed transaction, AXR will acquire rights to explore for and exploit gold within the Finniss project area under the MRAs and associated transaction documentation. CXO will retain the rights to all minerals other than gold within the Finniss project area.

EL30012 was renewed by the DME on 6 July 2026 and now expires on 21 April 2028.

Underlying land tenure, Native Title interests, Aboriginal land interests and other third-party interests applicable to the Finniss project are summarised in the Solicitor's Report included in the Prospectus.

The project area is located predominantly on freehold, Crown and Aboriginal land. Snowden Optiro is not aware of any material tenure-related impediments to exploration within the granted licence areas, although exploration activities remain subject to applicable heritage, Aboriginal heritage and land access requirements.

For personal use only

Figure 5.1 Finniss project location, tenements and access

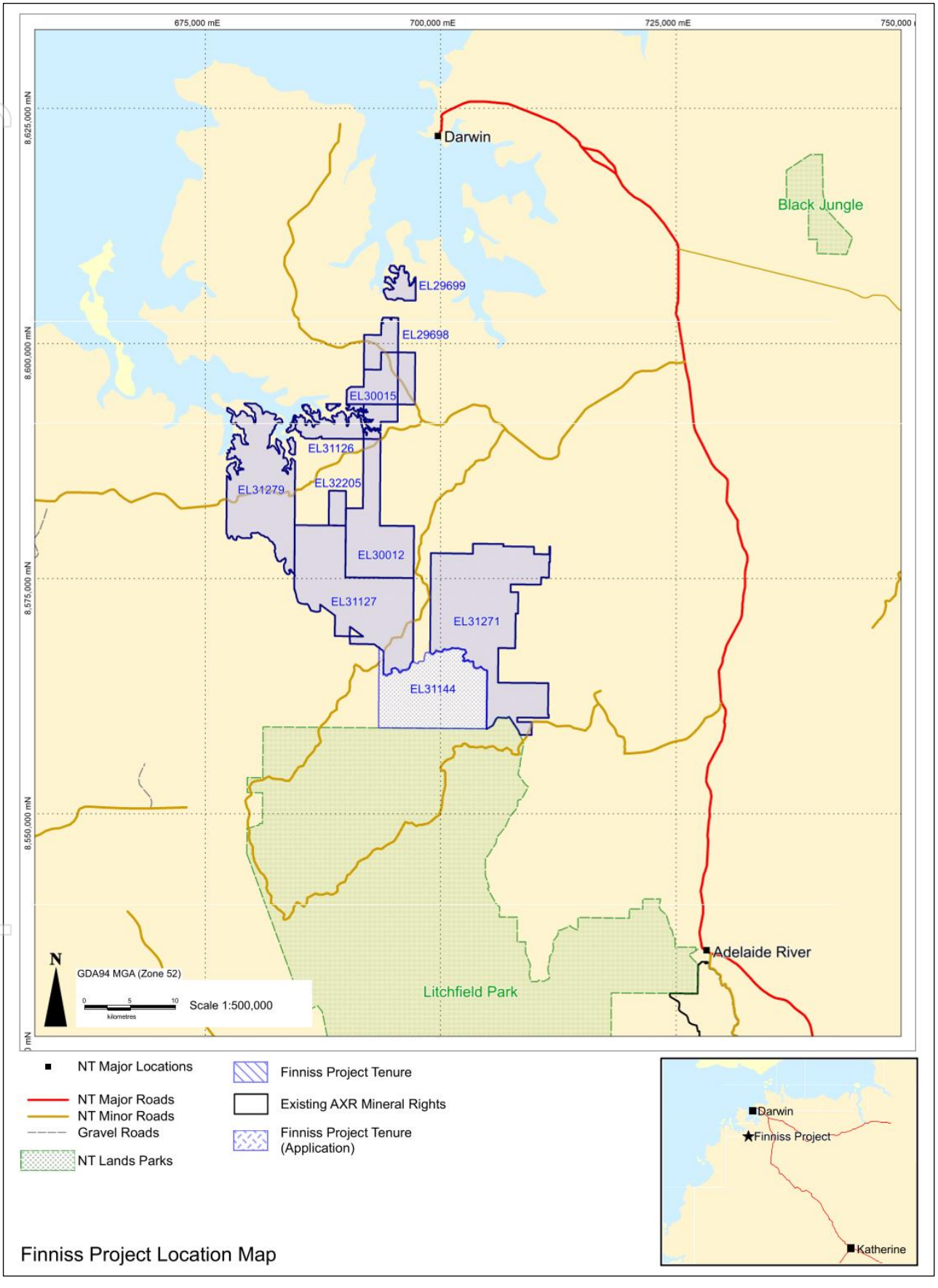

Source: AXR

For personal use only

Table 5.1 Summary of Finniss project tenure

Project	Licence	Registered holder	Grant	Expiry	Area (blocks)	Area (km^2)	Annual expenditure commitment	Annual rent
Finniss	EL29698	Lithium Developments Pty Ltd	11/07/2013	10/07/2027	10	32.53	$100,000	$2,530
	EL29699	Lithium Developments Pty Ltd	11/07/2013	10/07/2027	4	8.20	$12,000	$1,012
	EL30012	Lithium Developments Pty Ltd	22/04/2014	Renewal application	18	60.28	$40,000	$4,544
	EL30015	Lithium Developments Pty Ltd	04/03/2014	Renewal application	6	20.03	$10,000	$1,518
	EL31126	Lithium Developments Pty Ltd	21/09/2016	20/09/2026	8	18.07	$12,000	$2,024
	EL31127	Lithium Developments Pty Ltd	21/09/2016	20/09/2026	37	110.07	$30,000	$9,361
	EL(A)31144	Lithium Developments Pty Ltd	Application	N/A	34	83.96	N/A	N/A
	EL31271	Lithium Developments Pty Ltd	13/01/2017	12/01/2027	54	145.67	$10,000	$13,662
	EL31279	Lithium Developments Pty Ltd	13/01/2017	12/01/2027	35	89.31	$14,000	$8,855
	EL32205	Lithium Developments Pty Ltd	30/07/2020	29/07/2026	2	6.70	$2,500	$362
Total							**$230,500**	**$43,868**

Source: AXR, STRIKE

Notes:

- *Grant date refers to the original grant date of the tenement.*
- *EL30015 expired on 3 March 2026 and is currently subject to a renewal application lodged on 27 February 2026. EL(A)31144 is an Exploration Licence application and remains subject to statutory grant processes. EL(A)31144 is located on Aboriginal land, and grant remains subject to agreement with the relevant Land Council and completion of statutory processes, with the current negotiation period expiring on 31 October 2026..*

personal use only

For personal use only

5.3 Geology and mineralisation

5.3.1 Regional geology

The Finniss project is located within the Pine Creek Orogen of the Northern Territory (Figure 3.2). The regional geological setting of the Pine Creek Orogen is described in Section 3.3.1.

The Finniss project is underlain predominantly by metasedimentary rocks of the Finniss River Group and occurs within the same broader geological and structural framework that hosts numerous gold deposits elsewhere within the Pine Creek Orogen.

5.3.2 Local geology and mineralisation

Gold mineralisation identified to date within the Finniss project is predominantly structurally controlled, hosted within deformed metasedimentary sequences of the Finniss River Group and localised along fold hinges, shear zones and structural intersections (Ahmad and Hollis, 2013) (Figure 5.2).

Figure 5.2 presents the Finniss project geological setting and key prospect locations.

Structurally, the Finniss River Group is characterised by tight to isoclinal folding with dominant north-northeast trending fold axes (approximately 020–030°), accompanied by parasitic folding and secondary deformation features. Gold mineralisation is interpreted to be associated with deformation-related quartz veining formed during compressional events, within favourable dilation sites such as fold hinges, shear zones and rheological contrasts (Ahmad and Hollis, 2013).

Mineralisation typically occurs as narrow quartz veins containing elevated gold grades and vein arrays within broader zones of lower-grade mineralisation associated with alteration halos. These halos are characterised by silica, sericite and sulphide development (arsenopyrite and pyrite, with minor bismuth minerals). Gold mineralisation is locally coarse and nuggety, which may contribute to variability in assay results.

Gold mineralisation is recognised across multiple prospects, including Jedidiah, Epiphany, Golden Boulder, Far East and Nisso (Figure 5.2). These occurrences are defined primarily by surface geochemical anomalism, limited rock chip sampling and locally supported by drilling, and are considered to represent discrete zones of mineralisation rather than a single continuous mineralised system.

Geochemical signatures across the project are characterised by Au-As ± Sb ± Bi ± W associations, consistent with hydrothermal systems of the Pine Creek Orogen.

In addition to orogenic mineralisation, some targets within the project area (e.g. Ringwood and Jedidiah-Epiphany) exhibit characteristics that may be consistent with IRGS. This interpretation remains conceptual and has not yet been validated by drilling or detailed geological studies.

The project area is underlain by metasedimentary rocks of the Finniss River Group, comprising phyllite, greywacke, sandstone and conglomerate, with minor graphitic units and local volcanic components. These units have undergone greenschist facies metamorphism and multiple phases of deformation, resulting in a structurally complex geological framework (Needham et al., 1988).

Figure 5.2 Finniss project geological setting and key prospect locations

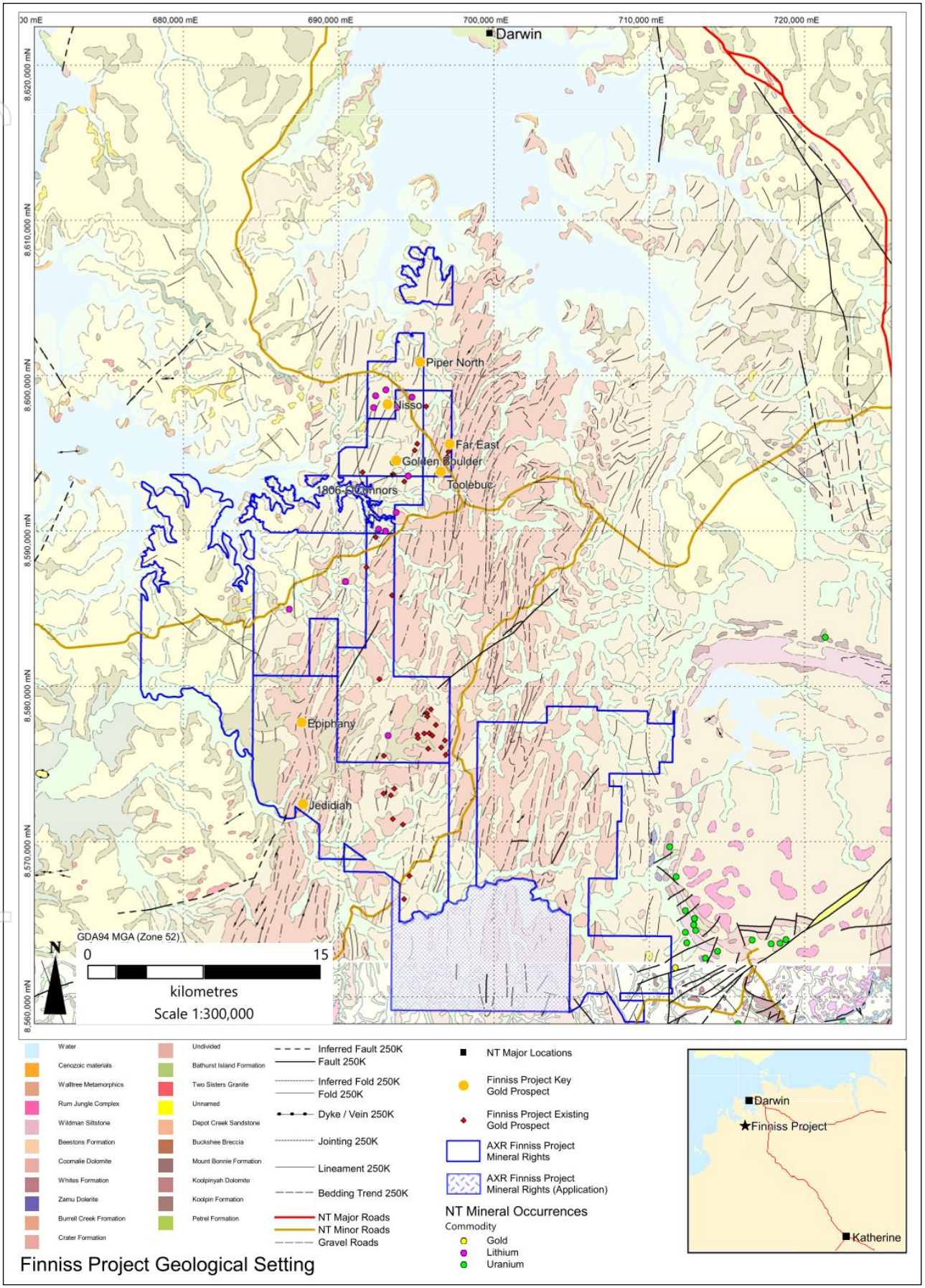

Source: AXR

For personal use only

5.4 Exploration and development history

Exploration within the Finniss project area has been undertaken intermittently since the late 19th century, initially focused on tin-tantalum mineralisation associated with pegmatites. Historical gold production within the broader district was limited and largely restricted to small-scale workings, including the Golden Boulder prospect, where minor production occurred in the early 1900s.

Modern exploration has predominantly focused on pegmatite-hosted tin, tantalum and lithium mineralisation, with gold considered a secondary target. Consequently, gold exploration has been sporadic, with limited systematic geochemical sampling and drilling coverage across much of the project area.

This summary focuses on historical and recent exploration activities relevant to the assessment of the gold potential.

5.4.1 Early exploration and mining (pre-1980s)

Early exploration and mining activity in the Finniss region focused on alluvial and hard rock tin-tantalum mineralisation, with numerous small-scale workings developed across pegmatite fields. Gold occurrences were locally recognised, including at Golden Boulder, but were not systematically explored or developed during this period.

5.4.2 Greenbushes and Bynoe Joint Venture (1980s to 1990s)

Systematic modern exploration commenced with Greenbushes Limited (Greenbushes) and by the Bynoe Joint Venture (Greenbushes Limited and Barbara Mining Corporation Pty Ltd, a subsidiary of Bayer AG), which undertook extensive geological mapping, costeaning, shallow RC drilling (101 drillholes for approximately 3,640 m) and trial mining targeting tin-tantalum pegmatites.

Gold exploration during this period was limited. At the Golden Boulder prospect, shallow RC drilling intersected broad zones of low-grade gold mineralisation, confirming the presence of a mineralised system but without systematic follow-up.

5.4.3 Haddington, Arnhem and others (2000s to 2010s)

Exploration during the 2000s was undertaken by Haddington and Arnhem Resources Pty Ltd (Arnhem) and other operators, with a continued focus on pegmatite-hosted mineralisation.

Programs included geological mapping, rock chip sampling and soil geochemistry. Gold was only selectively assayed, and most programs targeted lithium, tin and tantalum mineralisation. As a result, gold datasets from this period are incomplete.

Despite this, several gold anomalies and quartz vein systems were identified, including at Golden Boulder, Ringwood and Bells Bush, indicating broader gold prospectivity across the project area.

5.4.4 Liontown (2016 to 2017)

Liontown Resources Limited (Liontown) undertook regional lithium-focused exploration across the Finniss project area from 2016, including soil sampling, rock chip sampling and RC drilling (75 RC drillholes for approximately 8,140 m) of pegmatite targets.

Gold was included in selected analytical suites, resulting in the identification of several anomalous gold zones, including at Bells Bush. However, no dedicated gold exploration program was undertaken during this period, and gold remained a secondary exploration target.

5.4.5 CXO (2016 to 2026)

CXO acquired the Finniss project through a transaction with Liontown announced in September 2017, and completed later that year. During the transition period, exploration activities were undertaken by both companies; however, the parties did not operate the project as a joint venture.

For personal use only

Following completion of the acquisition, CXO advanced the Finniss project as a lithium development, culminating in establishment of the Finniss Lithium Operation.

A review of historical datasets identified broader gold prospectivity across the Finniss project area.

Subsequent exploration progressively incorporated gold-focused work, including:

- Systematic soil and rock chip sampling programs, including re-assay of historical pulps
- Shallow and deep aircore drilling (1,513 drillholes for approximately 9,770 m) and RAB geochemical drilling (8,228 drillholes for approximately 77,590 m)
- Shallow and deep mud rotary drilling (94 drillholes for approximately 37,240 m) for pegmatite delineation
- Targeted RC drilling (990 drillholes for approximately 167,930 m) and diamond drilling (19 drillholes for approximately 3,420 m) at key prospects
- Structural and geological studies to define controls on mineralisation.

Gold-focused drilling programs completed in 2021 totalled over 10,000 m across multiple areas of anomalous gold mineralisation, including:

- Golden Boulder – narrow, steeply dipping quartz vein-hosted mineralisation with limited strike extent
- Far East and Toolebuc – extensive quartz vein systems with strong surface geochemical anomalism
- Nisso – broad zones of low-grade gold mineralisation indicating an extensive hydrothermal system
- Jedidiah and Epiphany – large-scale (>3 km strike) soil anomalies with strong Au-As-Sb pathfinder geochemistry.

Despite these encouraging results, exploration to date has tested only a small proportion of the overall project, and large areas remain underexplored for gold.

5.5 Exploration potential

The Exploration Results referred to in this section are supported by JORC Code (2012) Table 1 disclosures provided in Appendix D. Exploration Results presented for the Finniss project comprise a combination of historical datasets and more recent CXO exploration data.

Historical and more recent exploration across the Finniss project has been strongly focused on pegmatite-hosted lithium mineralisation. As a result, less than 20% of surface samples and less than 3% of drill samples were historically assayed for gold, resulting in incomplete datasets and significant exploration gaps.

Exploration completed to date has identified multiple gold prospects defined by geochemical responses, rock chip sampling and locally supported by drilling. Rock chip sampling has returned anomalous to locally elevated gold values associated with mineralised structures and host rocks (Table A11). Rock chip results are selective in nature and may not be representative of in-situ mineralisation or indicative of average grades.

Limited drilling has confirmed bedrock-hosted mineralisation beneath several targets; however, drilling remains sparse, generally shallow and widely spaced. The principal prospects and exploration targets are discussed below.

Gold mineralisation is reported by AXR to be locally coarse, which may contribute to variability in assay results.

5.5.1 Jedidiah

The Jedidiah prospect is defined by a large gold-in-soil anomaly and associated geochemical responses within the Jedidiah-Epiphany corridor (Figure 5.3).

Figure 5.3 presents the distribution of gold-in-soil geochemistry across the Finniss project.

For personal use only

Figure 5.3 Finniss project gold-in-soil geochemistry

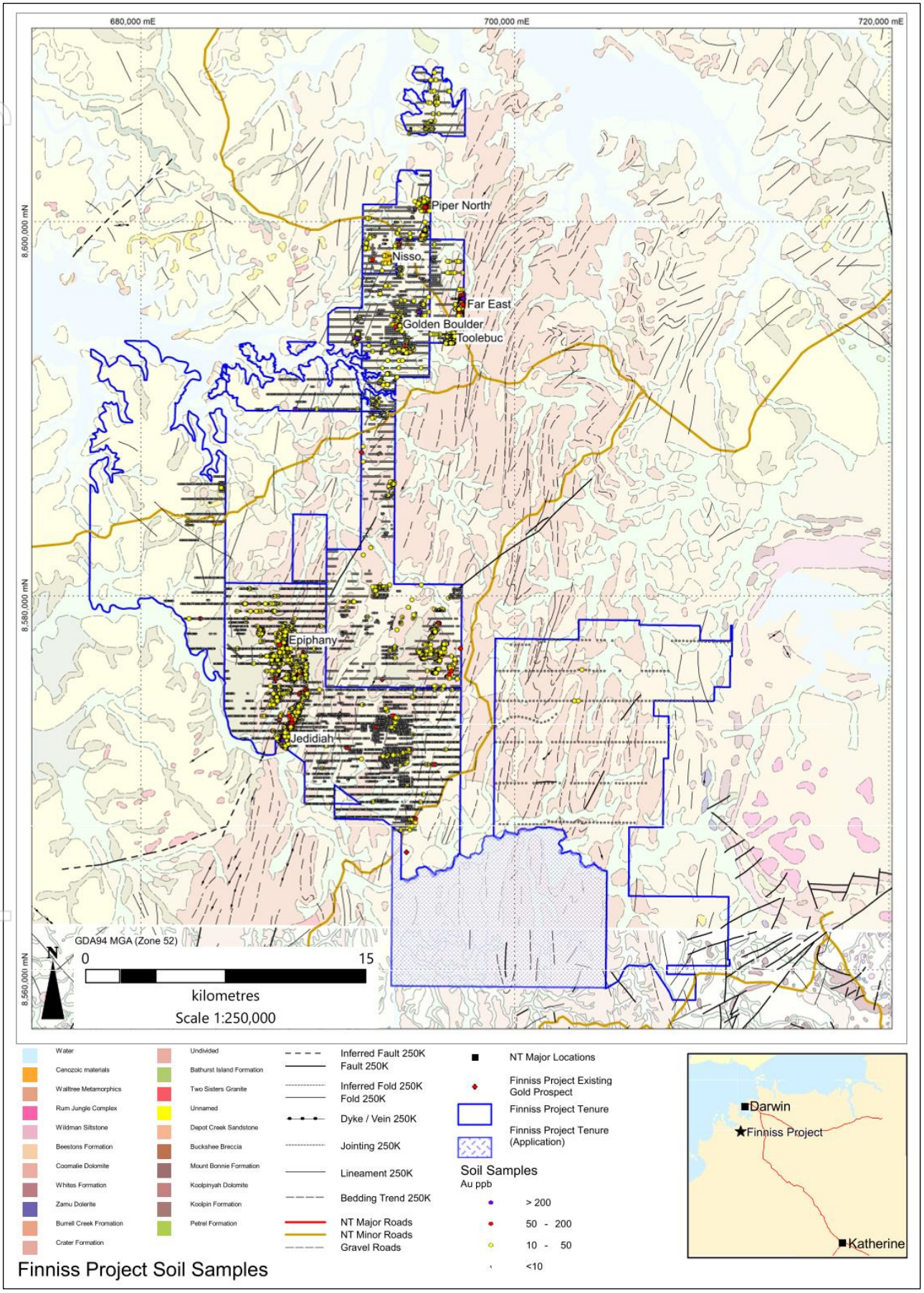

Source: AXR

For personal use only

Figure 5.3 illustrates extensive gold-in-soil responses within the Jedidiah–Epiphany trend and adjacent prospect areas.

The anomaly extends for more than 3.4 km strike length, with widths of up to approximately 300 m and multiple higher-grade zones defined within the broader system.

The anomaly is characterised by a strong Au-As association with broader halos of Sb, W, Bi and S. Geophysical datasets indicate that the anomaly is spatially associated with north-northeast trending structural corridors.

Field observations confirm quartz veining, brecciation and silicification within metasedimentary host rocks.

Limited rock chip sampling has returned anomalous to locally elevated gold values (>1 g/t Au); however, no systematic drilling has been completed.

Drilling and sampling completed to date are insufficient to define the geometry, continuity or scale of mineralisation at the prospect.

5.5.2 Epiphany

The Epiphany prospect is defined by a coherent gold-in-soil anomaly within the Jedidiah–Epiphany corridor (Figure 5.3).

The anomaly extends for at least approximately 3.3 km strike length and up to approximately 800 m width. The anomaly is characterised by Au-As-Sb-Bi geochemical associations.

Epiphany occurs along the same north-northeast structural trend as Jedidiah and forms part of the broader Jedidiah–Epiphany corridor.

Geological reconnaissance remains limited and no drilling has been completed to date.

Drilling and sampling completed to date are insufficient to define the geometry, continuity or scale of mineralisation at the prospect.

In addition to these large geochemical trends, Golden Boulder provides the clearest example of drilling-confirmed gold mineralisation within the Finniss project.

5.5.3 Golden Boulder

Golden Boulder is one of the better-defined gold prospects within the Finniss project area and is supported by historical workings, surface sampling and drilling (Figure 5.4 and Figure 5.5).

Figure 5.4 presents the distribution of rock chip sampling results across the Finniss project.

Figure 5.4 illustrates that elevated gold rock chip results occur across multiple prospect areas including Golden Boulder, Far East, Nisso, Toolebuc, Jedidiah and Epiphany.

Figure 5.5 presents the distribution of historical and recent drilling completed across key Finniss project prospect areas, together with the locations of representative cross-sections presented in Figure 5.6.

Figure 5.5 illustrates that drilling completed to date is concentrated at selected prospect areas including Golden Boulder, Nisso and Far East, while large areas of the project remain untested by drilling.

Historical and more recent drilling has confirmed gold mineralisation associated with a steeply east-dipping quartz lode system, including both broad zones of lower-grade mineralisation and narrower higher-grade intervals.

The prospect remains only partially tested, with drilling completed to date insufficient to define the geometry, continuity or scale of mineralisation. Further drilling would be required to assess the extent of mineralisation along strike and at depth.

For personal use only

Figure 5.4 Finniss project rock chip sampling results

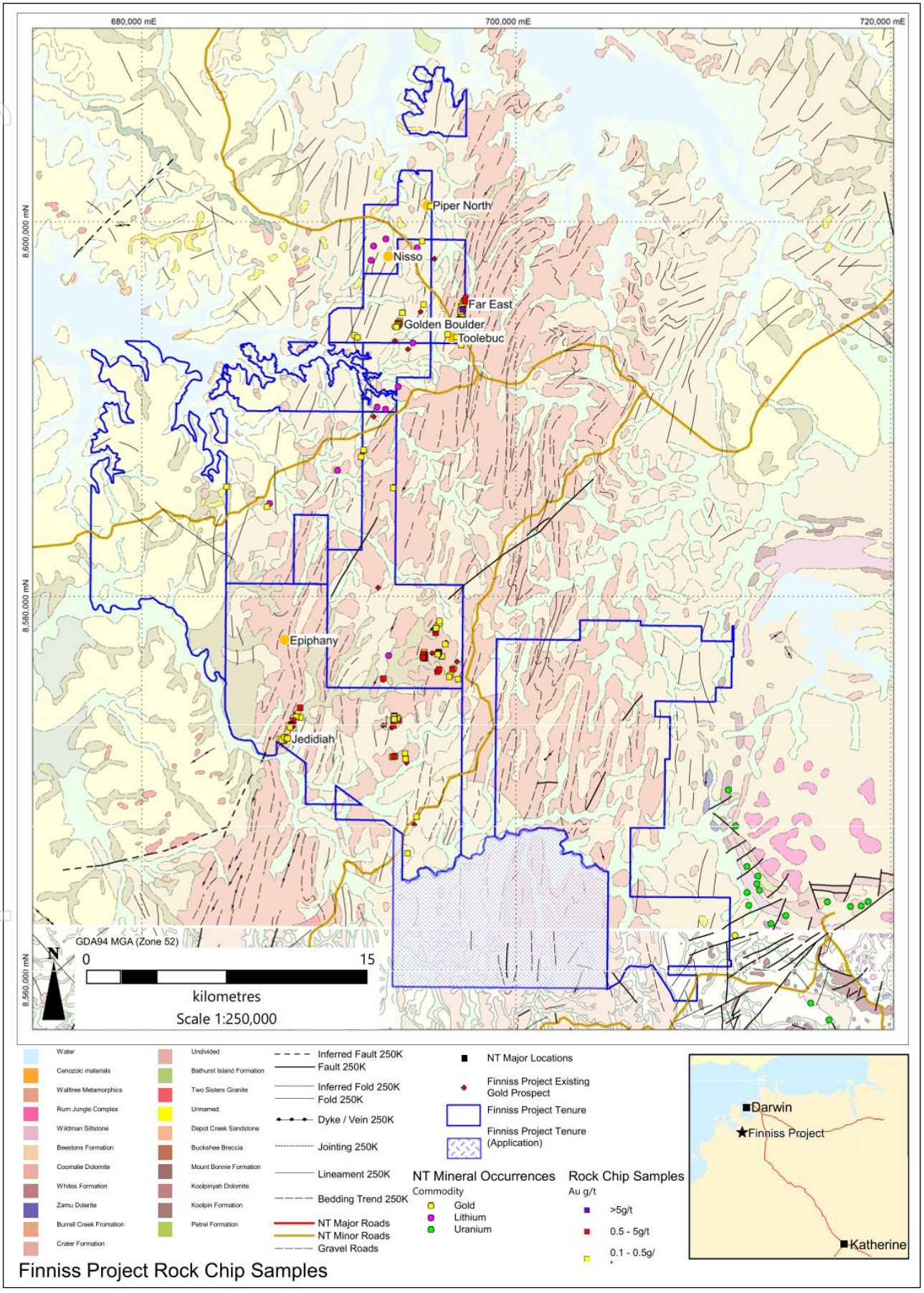

Source: AXR

For personal use only

Figure 5.5 Finniss project key prospect drilling and cross-section locations

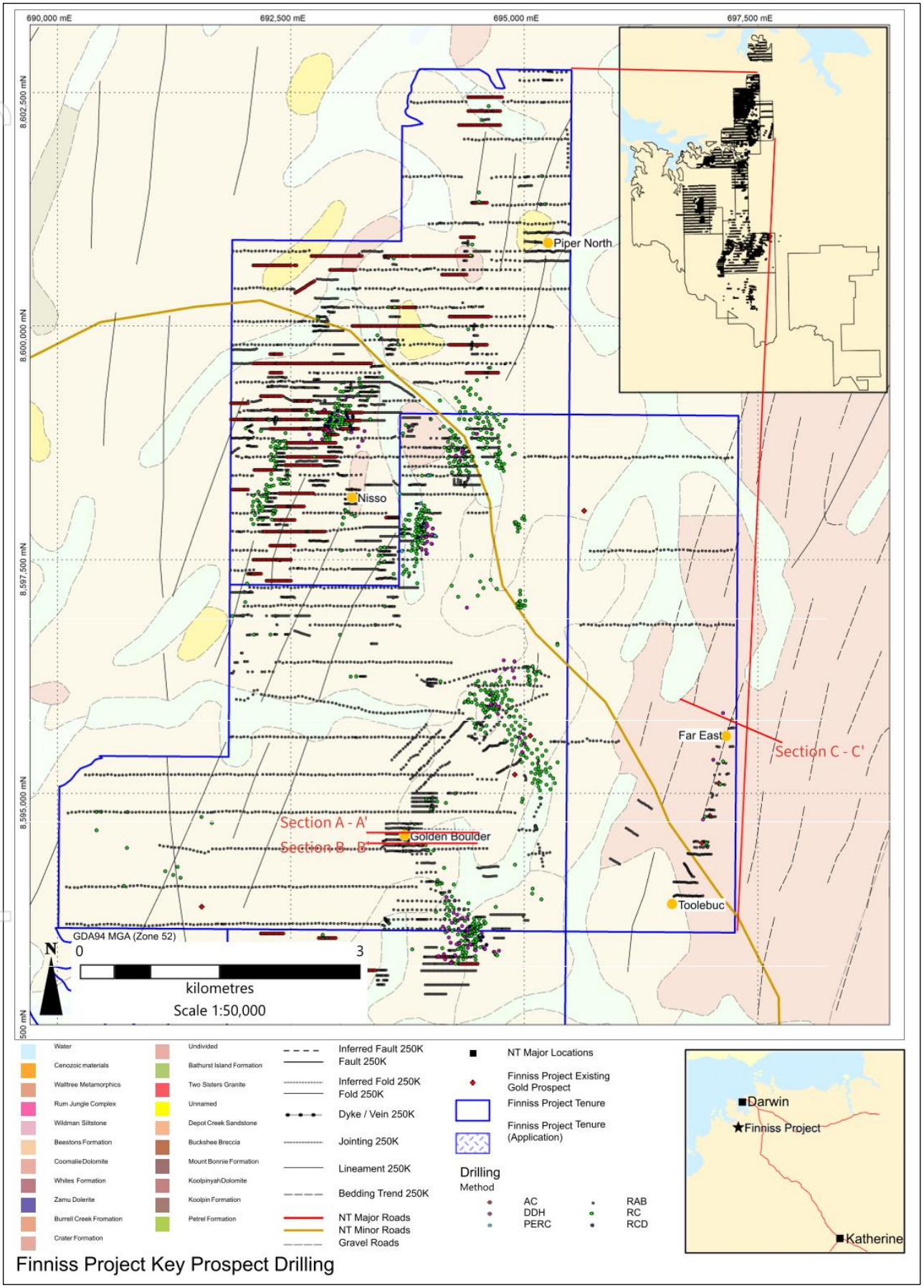

Source: AXR

For personal use only

5.5.4 Intrusion-related gold system

Some targets within the Finniss project, particularly within the Ringwood area, exhibit characteristics that may be consistent with intrusion-related gold systems.

Geophysical datasets indicate a discrete gravity low associated with magnetic features that may represent a concealed granitoid body. Geochemical associations including Au-Bi and Au-As-Sb have also been identified.

Additional features include pegmatite intrusions, brecciation, tourmalinisation and sheeted quartz veining.

This interpretation remains conceptual and has not been validated by drilling or detailed geological studies.

5.5.5 Additional targets and regional potential

Additional targets including Far East, Piper North, Nisso and Toolebuc are illustrated in Figure 5.4 to Figure 5.6 and are defined by varying combinations of surface geochemistry, rock chip sampling, geological mapping and limited drilling.

At Nisso, drilling has intersected broad zones of anomalous gold mineralisation associated with Ag, As, Bi, Sb and W geochemistry. At Far East, surface geochemistry, rock chip sampling and limited drilling indicate the presence of gold mineralisation associated with quartz veining; however, the extent and continuity of mineralisation remain poorly constrained.

Collectively, Figure 5.4 to Figure 5.6 illustrate that elevated gold values and drilling-confirmed mineralisation occur across multiple prospect areas within the Finniss project. While drilling has confirmed the presence of bedrock-hosted mineralisation at selected prospects, exploration coverage remains highly variable and large areas of the project remain untested by drilling.

Figure 5.6 presents representative drilling cross-sections through selected Finniss project prospects, including Golden Boulder (top and middle) and Far East (bottom), illustrating the spatial relationship between drilling, geology and interpreted zones of mineralisation.

The representative cross-sections illustrate that drilling completed at Golden Boulder and Far East has intersected bedrock-hosted gold mineralisation associated with quartz vein systems. The sections also demonstrate the limited extent of drilling completed to date and the need for additional drilling to evaluate the continuity and extent of mineralisation.

Further geological, geochemical and drilling work would be required to evaluate the significance of these targets.

Based on review of the available geological, geochemical and drilling data, Snowden Optiro considers that the Finniss project contains multiple gold prospects defined by geochemical responses, rock chip sampling and locally supported by drilling. Exploration completed to date has confirmed bedrock-hosted gold mineralisation at several prospects; however, drilling remains limited and large areas of the project have not been systematically explored for gold.

The geological interpretation and exploration model remain subject to refinement as additional geological, geochemical and drilling data become available.

For personal use only

Figure 5.6 Finniss project representative drilling cross-sections at Golden Boulder and Far East

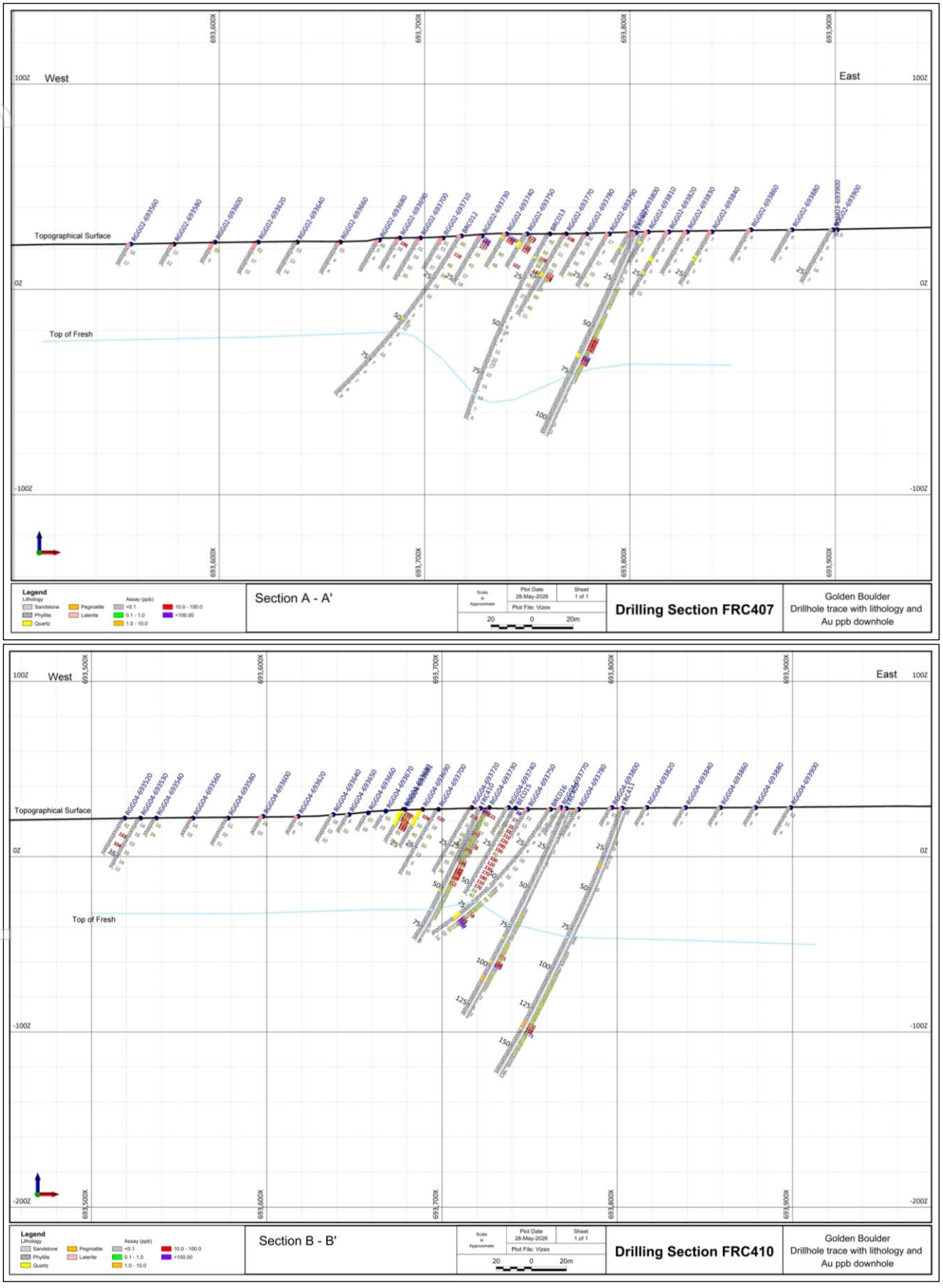

For personal use only

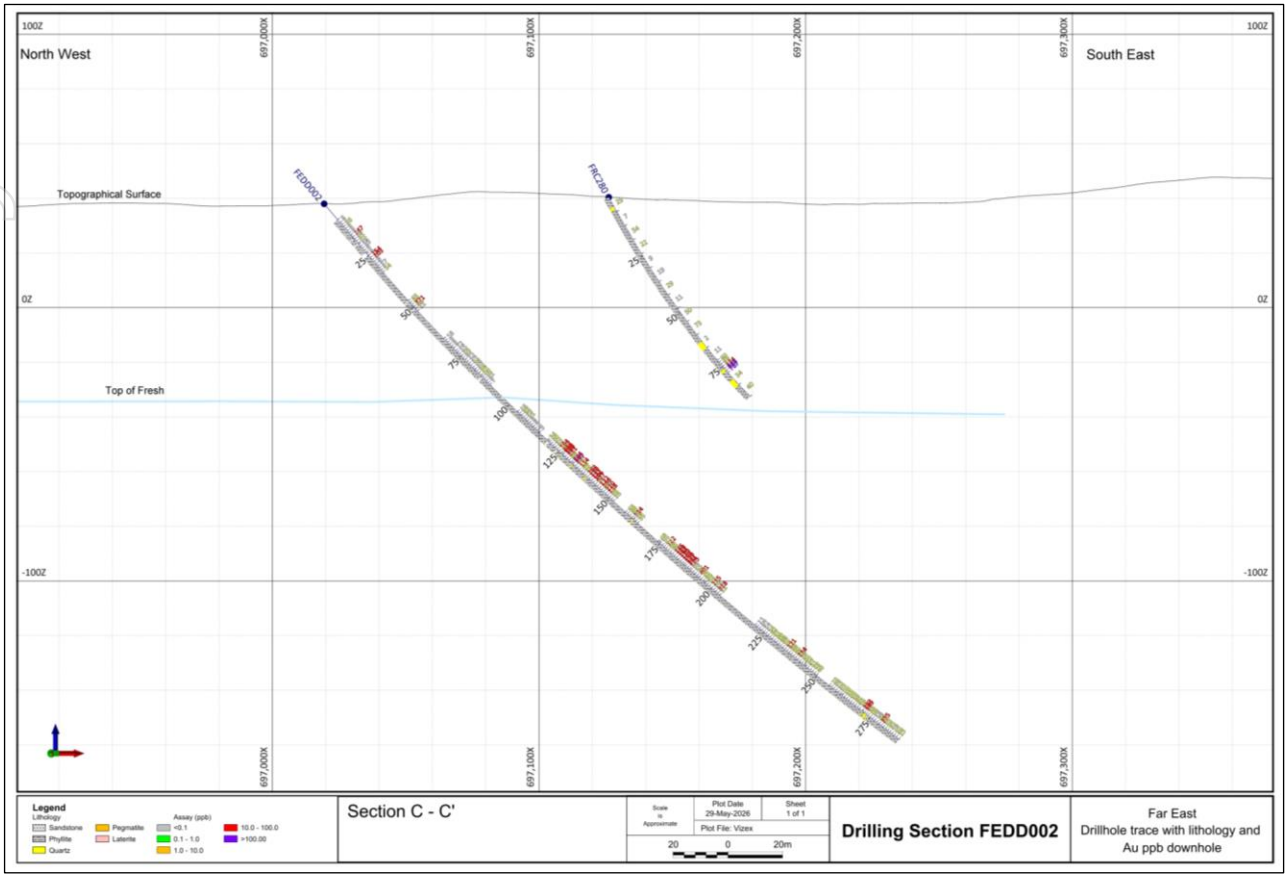

Source: AXR

Notes:

- *Section locations are shown in Figure 5.5.*
- *Cross-sections include both mineralised and non-mineralised drillholes for balanced presentation.*
- *Reported drill intercepts are downhole lengths and true widths are unknown.*

Drillhole collar, rock chip and soil sample information supporting the Exploration Results for the Finniss project is provided in Appendix A (Tables A10, A11 and A13).

Significant rock chip sampling results are summarised in Appendix A (Table A12).

For personal use only

6 Albarta project

6.1 Location and setting

AXR's Albarta project is located approximately 120 km east of Alice Springs (population of approximately 25,000 people) in the Northern Territory, within the eastern MacDonnell Ranges of the Central Arunta Region (Figure 1.1).

Access to the project area from Alice Springs is via the sealed Ross Highway, followed by a network of unsealed station and historical exploration tracks providing access across the project area (Figure 6.1).

The climate is typical of central Australia, characterised by semi-arid to arid conditions with hot summers, cool winters and low, variable rainfall. Exploration activities are generally possible year-round, although extreme summer temperatures may impact field operations.

Topography across the project area is variable, comprising low to moderate relief terrain including hills, strike ridges and intervening plains typical of the eastern MacDonnell Ranges, with elevations generally ranging between approximately 600 m and 1,200 m above sea level.

Vegetation is sparse and dominated by open shrubland and grassland, with areas of exposed bedrock and localised colluvial and alluvial cover. Drainage is ephemeral.

6.2 Project tenure

The Albarta project comprises two granted Exploration Licences (EL28029 (Albarta North) and EL28136 (Albarta South)) together with three Exploration Licence applications (EL(A)30519, EL(A)30670 and EL(A)30820), covering a combined area of approximately 653 km^2 (208 blocks) (Table 6.1 and Figure 6.1).

At the effective date of this ITAR, the granted licences and applications are registered in the name of DBL, a wholly owned subsidiary of CXO. Pursuant to the proposed transaction, AXR will acquire DBL and therefore indirectly acquire the Albarta project tenure. AXR will act as operator.

Table 6.1 Summary of Albarta project tenure

Project	Licence	Registered holder	Grant	Expiry	Area (blocks)	Area (km^2)	Annual expenditure commitment	Annual rent
Albarta	EL28029	DBL Blues Pty Ltd	30/11/2010	29/11/2026	25	78.74	$15,000	$3,014
	EL28136	DBL Blues Pty Ltd	16/02/2011	15/02/2027	14	42.61	$15,000	$305
	EL(A)30519	DBL Blues Pty Ltd	Application	N/A	27	85.00	N/A	N/A
	EL(A)30670	DBL Blues Pty Ltd	Application	N/A	107	337.02	N/A	N/A
	EL(A)30820	DBL Blues Pty Ltd	Application	N/A	35	110.19	N/A	N/A
Total							**$30,000**	**$3,319**

Source: AXR, STRIKE

Notes:

- *Grant date refers to the original grant date of the tenement.*
- *EL(A)30519, EL(A)30670 and EL(A)30820 are applications and remain subject to statutory grant processes.*

EL(A)30519, EL(A)30670 and EL(A)30820 are Exploration Licence applications located on Aboriginal land and remain subject to statutory grant processes. Snowden Optiro understands from the Solicitor's Report included in the Prospectus that Minister's Certificates for these applications were issued on 18 May 2026 and the negotiation period expires on 31 October 2026. Grant of the applications remains subject to completion of the relevant statutory processes.

For personal use only

Figure 6.1 Albarta project location, tenements and access

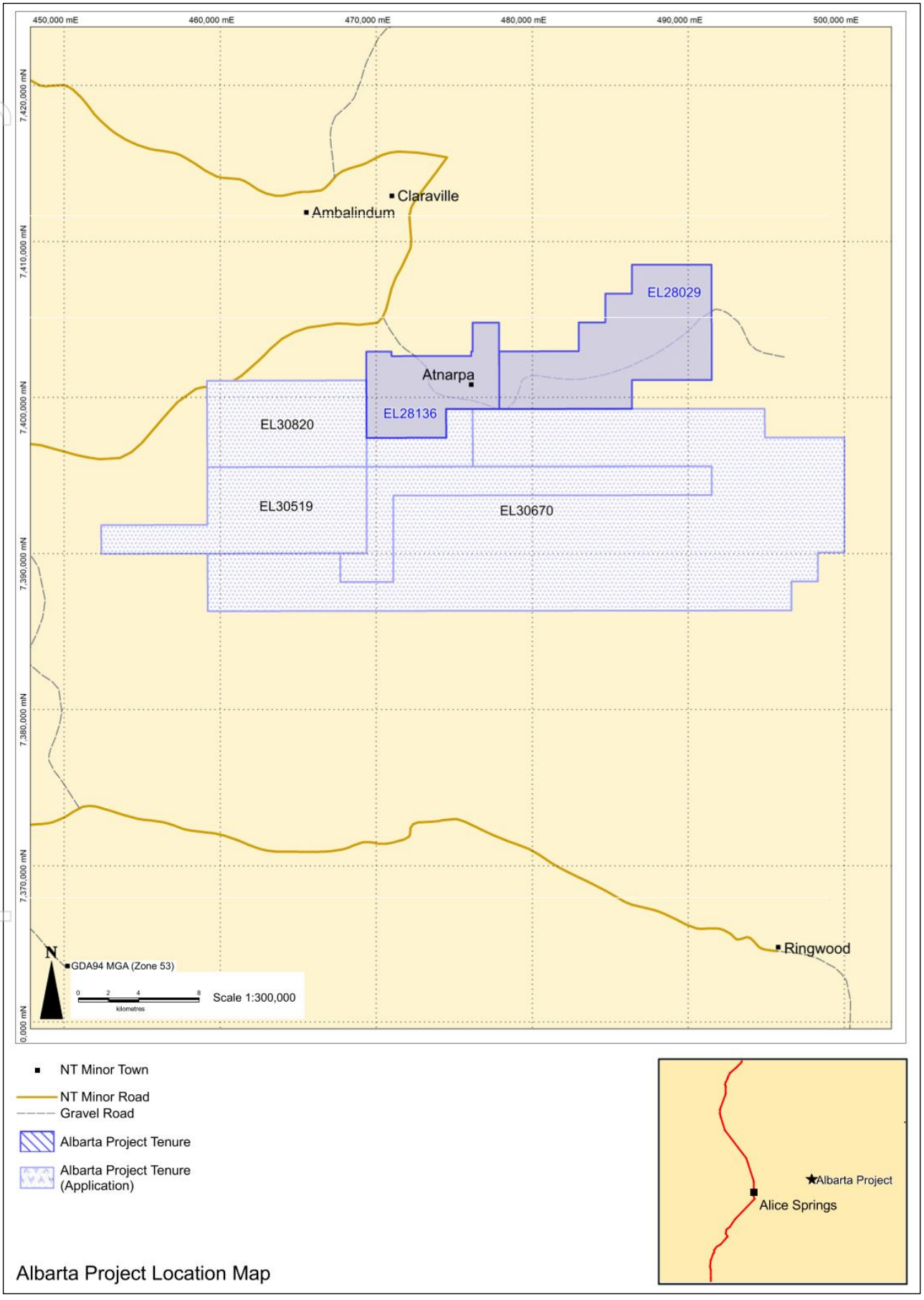

Source: AXR

For personal use only

Underlying land tenure, Native Title interests and other third-party interests applicable to the Albarta project are summarised in the Solicitor's Report included in the Prospectus.

The project area is located predominantly on Aboriginal freehold and pastoral lease land. Snowden Optiro is not aware of any material tenure-related impediments to exploration within the granted licence areas, although exploration activities remain subject to applicable heritage, Aboriginal heritage and land access requirements.

6.3 Geology and mineralisation

6.3.1 Regional geology

The Albarta project is located within the Central Arunta Region of the Northern Territory, a Proterozoic geological province forming part of the North Australian Craton. The project area spans the boundary between the Paleoproterozoic Aileron Province and the Neoproterozoic Irindina Province and is adjacent to the northern margin of the Amadeus Basin (Figure 3.2).

The Aileron Province comprises metasedimentary and meta-igneous rocks that have undergone upper greenschist to lower amphibolite facies metamorphism during the Strangways Orogeny (Scrimgeour, 2003). The Irindina Province comprises high-grade metamorphic rocks of the Harts Range Metamorphic Complex, including gneiss, schist and amphibolite, which were deformed during subsequent tectonic events (Collins and Shaw, 1995).

The Amadeus Basin comprises Neoproterozoic to Cambrian sedimentary sequences, including the Heavitree Quartzite and Bitter Springs Formation, which were deposited in an intracratonic basin setting and later deformed during the Alice Springs Orogeny (Ahmad and Munson, 2013).

Structurally, the region is characterised by complex folding, shearing and reactivation of major crustal-scale structures associated with multiple orogenic events. The boundary between the Aileron and Irindina Provinces represents a major regional structural feature within the Central Arunta Region.

The Central Arunta Region hosts a range of mineralisation styles, including iron oxide copper-gold (IOCG) systems, volcanic hosted massive sulphide (VHMS) mineralisation, sediment-hosted base metals and rare earth element (REE)-bearing pegmatites, reflecting the complex geological evolution of the region.

6.3.2 Local geology and mineralisation

The Albarta project spans two distinct geological domains comprising Proterozoic metamorphic basement rocks in the east (EL28029) and sedimentary rocks of the Amadeus Basin in the west (EL28136) (Figure 6.2).

The eastern portion of the project is underlain by metamorphic rocks of the Aileron and Irindina provinces, including metasedimentary sequences, amphibolites, calc-silicate units and granitoids. Exploration within this domain has identified copper, base metal and REE occurrences associated with alteration, veining and pegmatites.

The western portion of the project overlies sedimentary rocks of the Amadeus Basin, including the Bitter Springs Formation and Heavitree Quartzite. Exploration within this domain has identified Ag-Pb-Zn ± Cu mineralisation associated with quartz-carbonate vein systems developed along structural zones and lithological contacts.

At the Inkheart prospect, drilling has intersected primary sulphide mineralisation within quartz-carbonate vein systems, confirming the presence of base metal mineralisation at depth.

Gold has not been systematically explored across most of the Albarta project area, although limited historical datasets include elevated gold values associated with structurally controlled mineralisation.

Exploration completed to date has identified multiple mineral occurrences across both the basement-hosted and basin-margin domains; however, drilling remains limited and the geometry, continuity and significance of mineralisation are poorly constrained.

For personal use only

Figure 6.2 Albarta project geological setting and key prospect locations

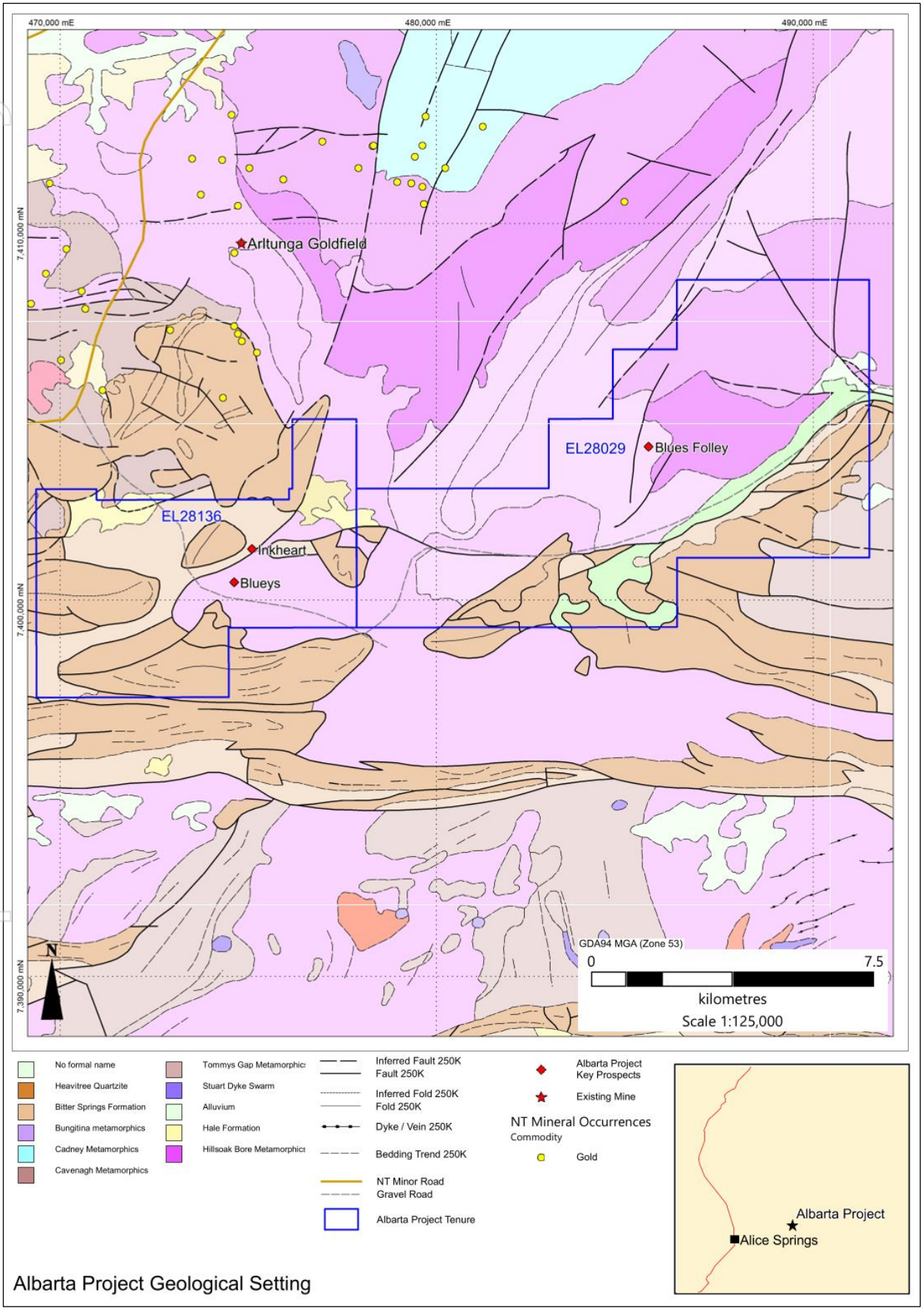

Source: AXR

For personal use only

For personal use only

6.4 Exploration and development history

Exploration within the Albarta project area has been undertaken intermittently since the late 1970s, initially focused on base metal and REE mineralisation associated with Proterozoic basement rocks and pegmatites. Early work identified anomalous base metal mineralisation and allanite-bearing pegmatites at Blues Folley (Figure 6.2); however, systematic follow-up was limited and exploration remained reconnaissance in nature.

Subsequent exploration across the project area, particularly within the western tenement (EL28136), identified structurally controlled Ag-Pb-Zn ± Cu mineralisation at the Blueys and Inkheart prospects (Figure 6.2). These programs comprised geological mapping, soil geochemistry and limited drilling, indicating the presence of hydrothermal alteration and sulphide mineralisation associated with quartz-carbonate veining.

Modern exploration has predominantly focused on base metals, REEs and, more recently, lithium, with gold considered a secondary target. Consequently, gold exploration has been limited, with sparse geochemical datasets and minimal targeted drilling across the tenement package.

6.4.1 Early exploration (1970s to 1980s)

Early exploration within the Albarta project area was undertaken by companies including Esso Australia Limited (Esso), AMOCO Minerals Australia Company (AMOCO), and Western Mining Corporation Limited (WMC).

Programs comprised regional geological mapping, rock chip sampling and limited drainage geochemistry targeting base metal mineralisation. Exploration was reconnaissance in nature, with sampling generally restricted to outcrop and accessible areas. Documentation of sampling locations and analytical methods is variable, and follow-up work was limited.

6.4.2 REE and base metal exploration (1980s to 1990s)

More targeted exploration was undertaken by Murrell, Pancontinental Mining Limited (Pancontinental), and Petrocarb Exploration NL (Petrocarb), focusing on REE and base metal mineralisation.

Programs included geological mapping, stream sediment sampling, airborne geophysics and limited percussion drilling (nine drillholes for approximately 178 m). This work identified allanite-bearing pegmatites at Blues Folley and highlighted the REE potential of the project area; however, drilling remained limited and exploration was largely selective in nature.

6.4.3 Regional exploration and data compilation (2000s to 2010s)

Exploration during the 2000s was undertaken by Tanami Exploration NL (Tanami), Newera Uranium Limited (Newera), Silver Standard Resources Inc. (Silver Standard), Western Desert Resources Limited (Western Desert Resources), and Mithril Resources Limited (Mithril).

Programs comprised geological mapping, regional geochemistry, airborne geophysical surveys and limited drilling (11 RC drillholes for approximately 430 m and 2 diamond drillholes for approximately 410 m). Exploration identified geochemical responses and geophysical targets across the project area; however, work remained reconnaissance in scale and drilling was limited.

6.4.4 CXO (2013 to 2026)

CXO acquired the Albarta project tenure in 2013 and initially undertook data compilation, remote sensing analysis and limited field reconnaissance to assess the broader prospectivity of the Arunta Region.

From 2017 to 2023, exploration activity was largely restricted to desktop studies, assessing lithium, copper, gold and REE potential across the project area.

Within EL28136, CXO undertook more systematic exploration at the Blueys and Inkheart prospects (Figure 6.5), including soil geochemistry, geophysical surveys and RC drilling (35 drillholes for approximately 4,480 m).

These programs identified Ag-Pb-Zn ± Cu mineralisation associated with quartz-carbonate veining and confirmed the presence of sulphide mineralisation at the Inkheart prospect.

More recent activities have included reconnaissance mapping, limited rock chip sampling and ongoing data compilation.

Review of available datasets indicates that large portions of the project area remain lightly explored and have not been systematically assessed for gold mineralisation.

6.5 Exploration potential

The Exploration Results referred to in this section are supported by JORC Code (2012) Table 1 disclosures provided in Appendix E. Exploration Results presented for the Albarta project comprise historical datasets together with limited drilling and sampling programs completed by CXO.

Exploration completed to date has identified Ag-Pb-Zn ± Cu mineralisation at the Blueys and Inkheart prospects within EL28136, and REE-bearing pegmatites at Blues Folley within EL28029. Exploration has also identified elevated gold values within limited historical geochemical datasets; however, gold has not been systematically explored across the project area.

Drilling and sampling completed to date remain limited and are insufficient to constrain the geometry, continuity or significance of mineralisation across much of the project area.

Figure 6.3 presents silver soil geochemistry within EL28136 compiled from historical exploration programs and CXO exploration activities.

Figure 6.3 illustrates the distribution of historical and recent silver soil geochemistry within the Blueys-Inkheart corridor. The reconnaissance soil geochemistry provides supporting exploration context and identifies areas that may warrant further systematic geochemical sampling and drill testing.

Figure 6.4 presents the distribution of stream sediment sampling across the broader Albarta project area, including both EL28029 and EL28136.

Figure 6.4 illustrates the distribution of historical stream sediment geochemistry across the project area. These reconnaissance data provide regional exploration context and identify areas that may warrant further follow-up exploration.

A total of two stream sediment samples returned silver assays greater than or equal to 0.05 ppm. Accordingly, the stream sediment sampling is presented for exploration context and to illustrate the extent of historical sampling across the Albarta project area, rather than as significant Exploration Results. Stream sediment sample locations and assays are provided in Appendix A (Table A19).

Based on review of the available geological, geochemical and drilling data, Snowden Optiro considers that the Albarta project remains an early-stage exploration project. Exploration completed to date has identified base metal mineralisation at Blueys and Inkheart and REE-bearing pegmatites at Blues Folley; however, drilling remains limited and the significance of many identified targets has not been established.

Exploration coverage across much of the project area remains limited and large areas have not been systematically assessed by modern geochemical sampling or drilling. Further exploration would be required to evaluate the significance of identified targets.

The geological interpretation and exploration model remain subject to refinement as additional geological, geochemical and drilling data become available.

For personal use only

Figure 6.3 Albarta project silver soil geochemistry within EL28136

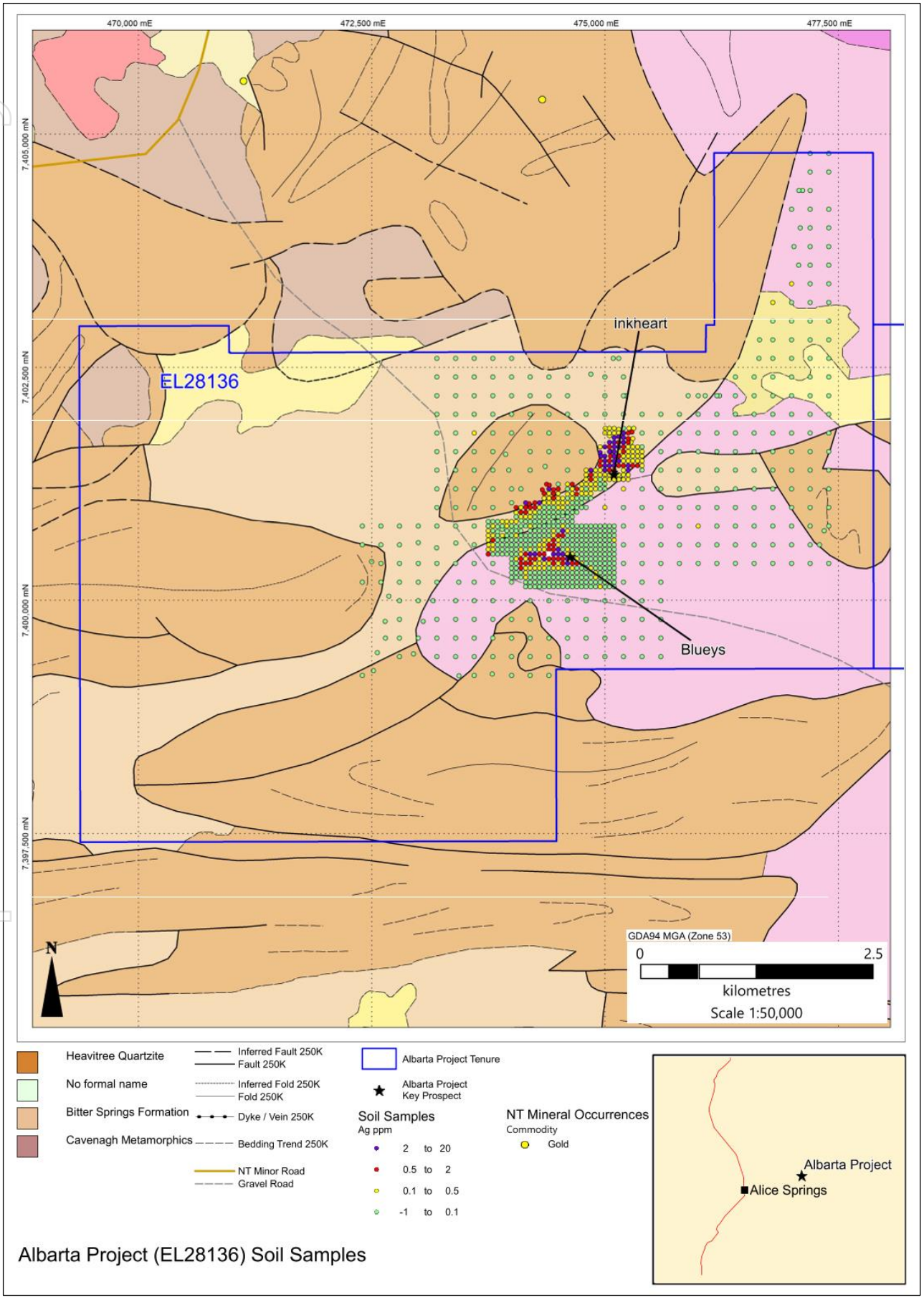

Source: AXR

For personal use only

Figure 6.4 Albarta project stream sediment sampling

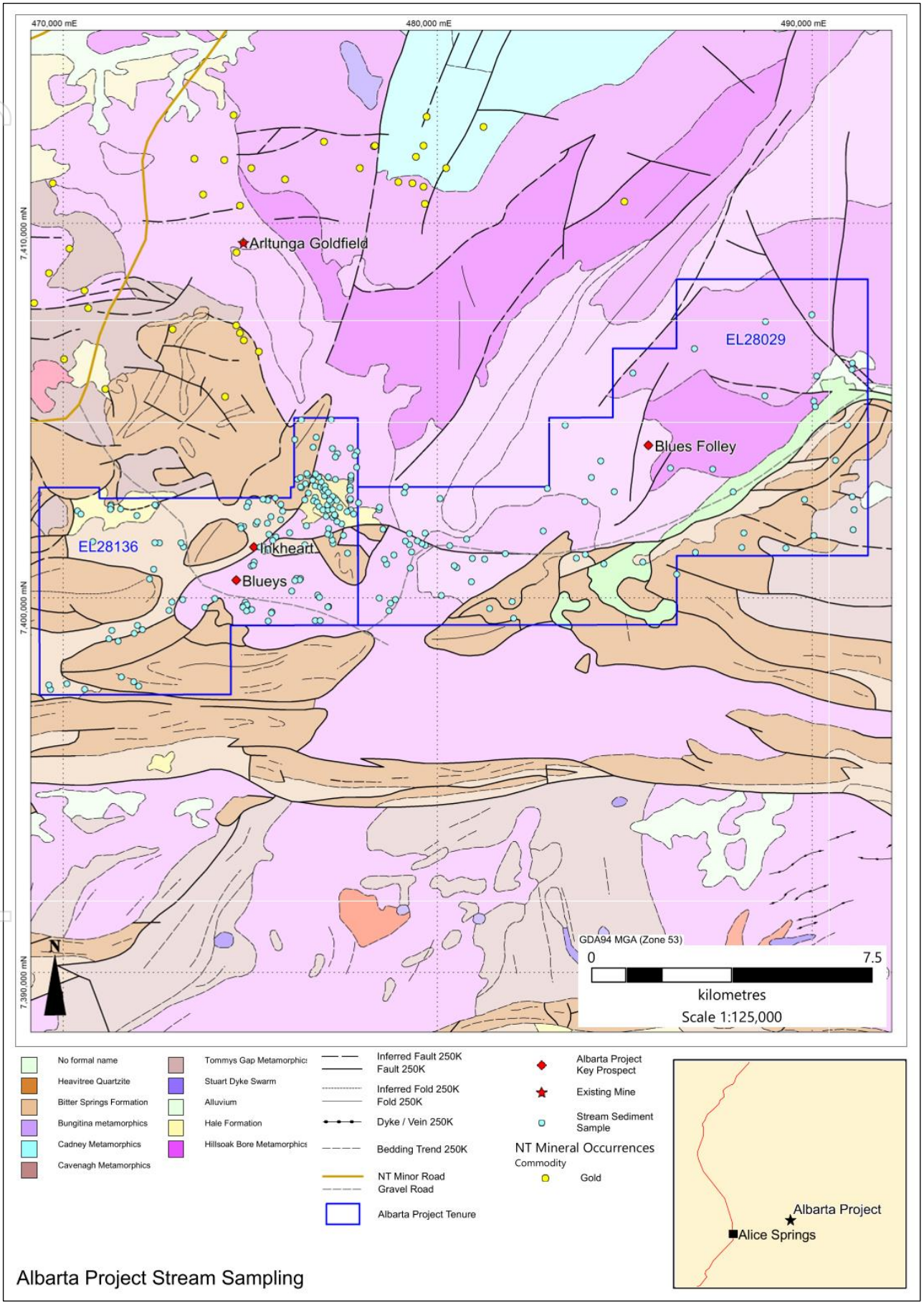

Source: AXR

For personal use only

Historical soil, stream sediment and rock chip sampling discussed in this section is presented to provide geological and exploration context and to illustrate the basis for historical target generation. These reconnaissance geochemical datasets are considered in conjunction with geological mapping, geophysical interpretation and drilling in assessing the exploration potential of the Albarta project.

Supporting drillhole collar, rock chip, soil and stream sediment sample information is provided in Appendix A (Tables A14, A16 to A19), with significant drillhole silver-lead-zinc intersections summarised in Appendix A (Table A15).

6.5.1 Blueys-Inkheart

The Blueys and Inkheart prospects within EL28136 represent the most advanced exploration targets within the Albarta project area and are characterised by Ag-Pb-Zn ± Cu mineralisation associated with quartz-carbonate veining and sulphide mineralisation confirmed by drilling.

Mineralisation within the corridor is associated with quartz-carbonate veining developed along mapped structural trends within Bitter Springs Formation sediments.

Historical rock chip sampling completed by previous explorers and compiled by CXO identified elevated silver values within the Blueys-Inkheart corridor.

Figure 6.5 presents the distribution of historical silver rock chip sampling results within EL28136 compiled from previous exploration programs.

Figure 6.5 illustrates the distribution of historical silver rock chip sampling within the Blueys-Inkheart corridor. The reconnaissance rock chip data provide supporting geological context and are spatially associated with areas of elevated silver soil geochemistry, known mineral occurrences and subsequent drilling.

Soil geochemistry identified elevated silver responses at both Inkheart and Blueys. At Inkheart, silver-in-soil responses extend over more than 2 km strike length, while at Blueys elevated silver values occur over an area of approximately 700 m by 400 m. These responses are supported by associated Pb-Zn ± Cu geochemistry.

Figure 6.6 presents significant drilling intersections from the Blueys-Inkheart corridor.

Figure 6.6 illustrates that significant Ag-Pb-Zn drill intersections are concentrated within the Blueys–Inkheart corridor and are spatially associated with mapped structures and lithological contacts within EL28136.

RC drilling confirmed Ag-Pb-Zn ± Cu mineralisation hosted within Bitter Springs Formation sediments and associated with quartz-carbonate vein systems (Table A15).

Selected drilling results include:

- 5 m at 159 g/t Ag, 4.2% Pb and 2.0% Zn from 110 m (IKRC002, drilled by CXO in 2014)
- 3 m at 269 g/t Ag and 8.1% Pb from 39 m (IKRC013, drilled by CXO in 2014)
- 1 m at 1,070 g/t Ag and 8.21% Pb (BLRC011, drilled by CXO in 2014).

Reported intervals are downhole lengths and true widths are unknown.

Drilling identified mineralisation over several hundred metres strike length; however, the geometry and continuity of mineralisation remain poorly constrained.

These results demonstrate the presence of Ag-Pb-Zn ± Cu mineralisation within the Blueys-Inkheart corridor, although further drilling is required to evaluate the scale and continuity of the system.

For personal use only

Figure 6.5 Albarta project silver rock chip sampling results within EL28136

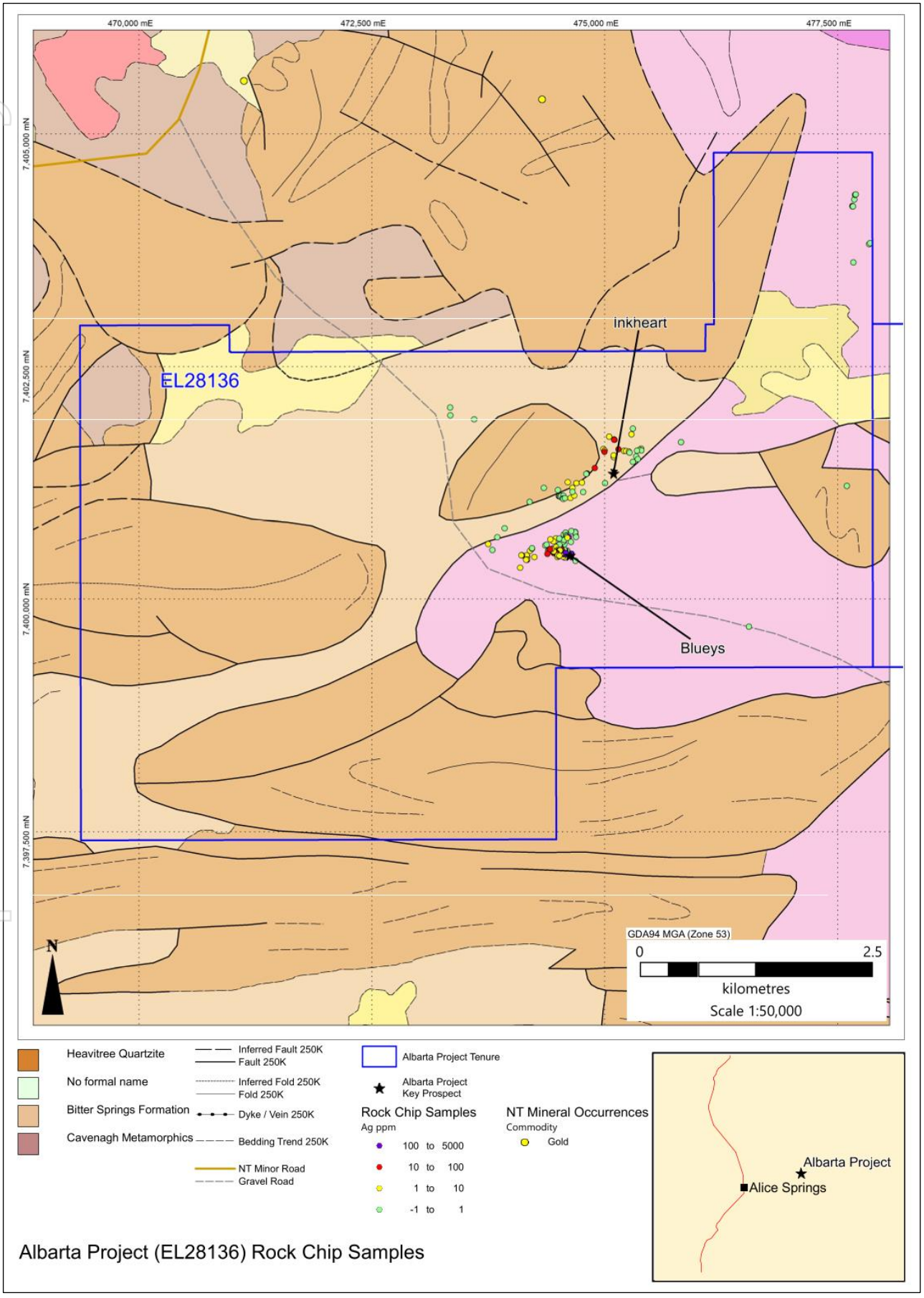

Source: AXR

For personal use only

Figure 6.6 Albarta project significant drilling intersections (within EL28136)

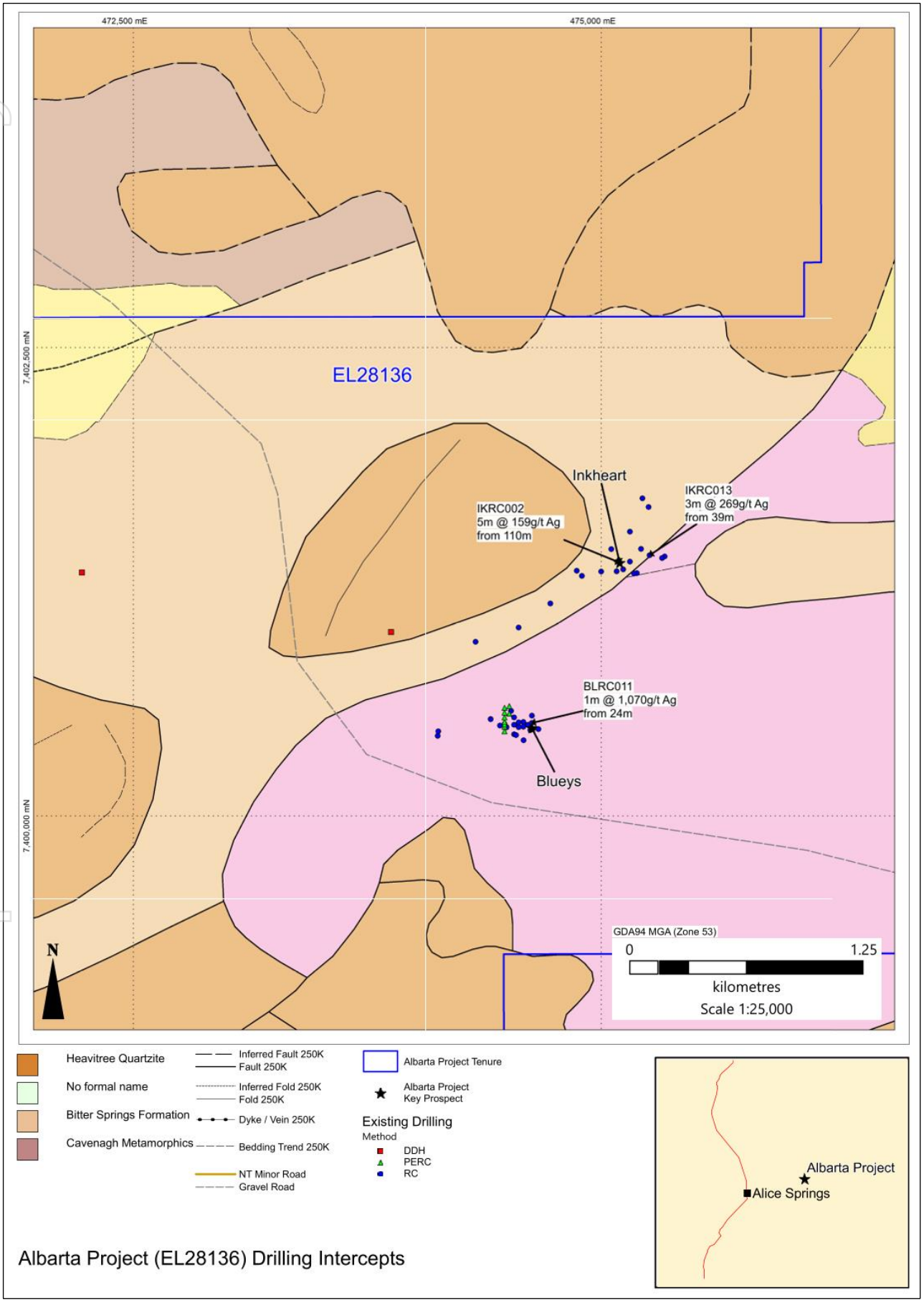

Source: AXR

For personal use only

6.5.2 Blues Folley

The Blues Folley prospect within EL28029 comprises allanite-bearing pegmatites hosted within Proterozoic basement rocks (Figure 6.2).

Exploration is limited to geological mapping and limited surface sampling, which has identified allanite-bearing pegmatites across multiple locations. The allanite-bearing pegmatites have been identified over kilometre-scale strike extents and are interpreted to be associated with major structural trends.

Figure 6.7 presents historical thorium rock chip sampling compiled by CXO from previous exploration programs together with the location of historical drilling at the Blues Folley prospect within EL28029.

Figure 6.7 illustrates the spatial relationship between historical thorium rock chip sampling and historical drilling at Blues Folley, providing geological context for the distribution of allanite-bearing pegmatites identified by previous exploration.

Exploration completed to date confirms the presence of allanite-bearing pegmatites; however, further work is required to determine the scale and continuity of the system.

For personal use only

Figure 6.7 Albarta project thorium rock chip sampling and historical drilling within EL28029

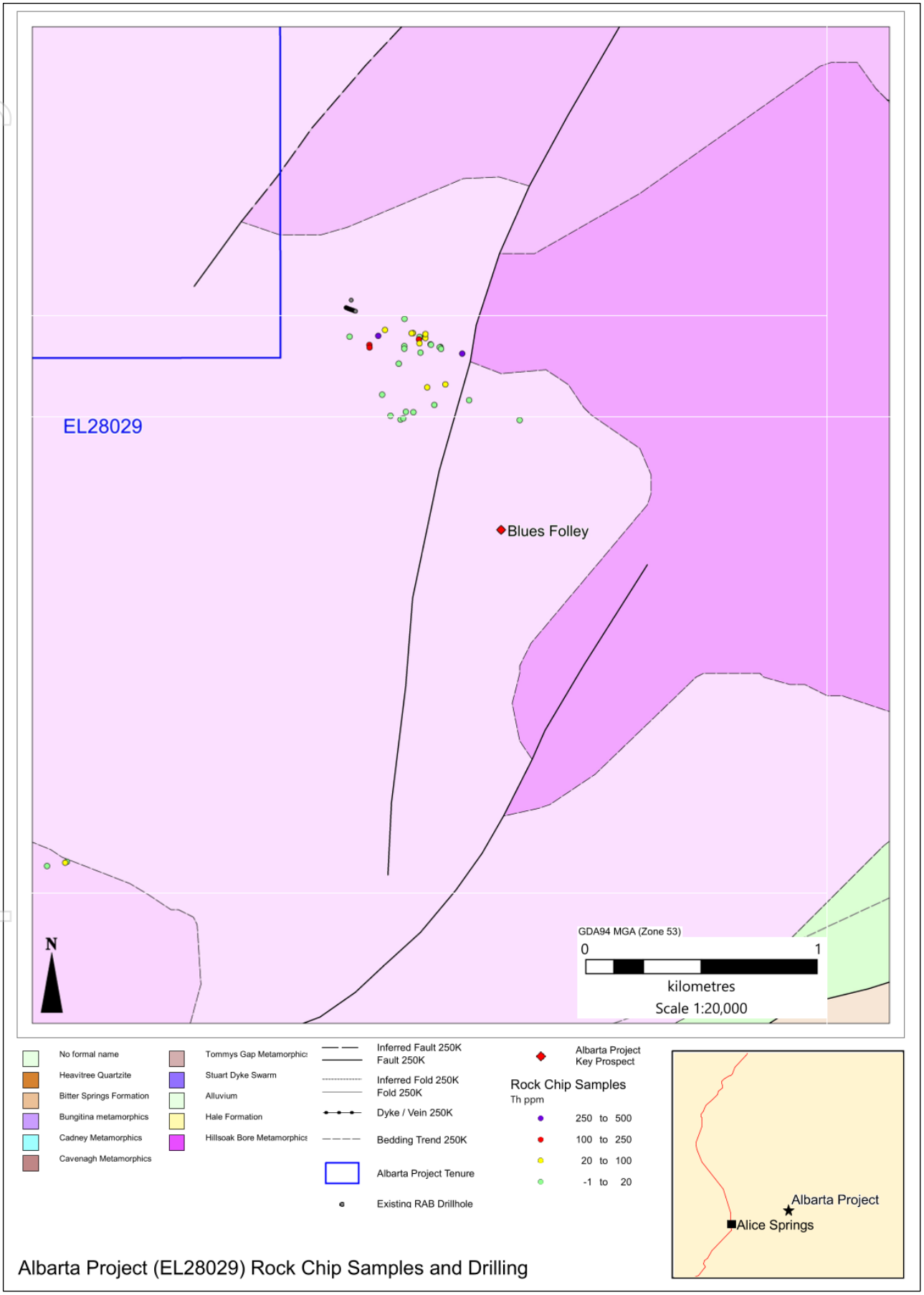

Source: AXR

For personal use only

6.5.3 Gold potential

Gold has not been systematically explored across most of the Albarta project area and existing geochemical and drilling datasets are limited.

Further geochemical sampling and drilling would be required to evaluate gold potential across the project area.

6.5.4 Additional targets and regional potential

Exploration completed to date has identified multiple geophysical and geochemical targets across the project area. Pegmatites and intrusive rocks have also been identified within the Proterozoic basement domain.

Large portions of the project remain underexplored, and many identified targets have not been tested by drilling. Further geological, geochemical and drilling work would be required to evaluate the significance of these targets.

Exploration completed to date has confirmed Ag-Pb-Zn ± Cu mineralisation at the Blueys-Inkheart corridor and REE-bearing pegmatites at Blues Folley. Exploration coverage across much of the project area remains limited, with drilling concentrated at selected prospects and large areas remaining untested by systematic geochemical sampling or drilling. Further geological, geochemical and drilling work would be required to evaluate the significance of identified targets across the project area.

The geological interpretation and exploration model remain subject to refinement as additional geological, geochemical and drilling data become available.

Drillhole collar, soil, stream sediment and rock chip sample information supporting the Exploration Results for the Albarta project is provided in Appendix A (Tables A14 and A16 to A19).

Significant drillhole silver-lead-zinc intersections are summarised in Appendix A (Table A15).

For personal use only

7 Jervois project

7.1 Location and setting

AXR's Jervois project is located approximately 270 km northeast of Alice Springs (population of approximately 25,000 people) in the Northern Territory, within the eastern part of the Arunta Region (Figure 1.1).

Access to the project area from Alice Springs is via the sealed Stuart Highway, followed by the Plenty Highway and a network of unsealed station roads and exploration tracks providing access across the project area (Figure 7.1).

The climate is typical of central Australia, characterised by semi-arid to arid conditions with hot summers, cool winters and low, variable rainfall. Exploration activities are generally possible year-round, although extreme summer temperatures may impact field operations.

Topography across the project area is generally low to moderate relief, comprising gently undulating plains with localised low hills and ridgelines, with elevations typically ranging between approximately 250 m and 500 m above sea level.

Vegetation is sparse and dominated by open shrubland and grassland, with areas of exposed bedrock and localised colluvial and alluvial cover. Drainage is ephemeral.

7.2 Project tenure

The Jervois project comprises two granted Exploration Licences (EL29580 and EL29581) covering a combined area of approximately 104.5 km^2 (33 blocks).

At the effective date of this ITAR, the licences are registered in the name of DBL, a wholly owned subsidiary of CXO. Pursuant to the proposed transaction, AXR will acquire DBL and therefore indirectly acquire EL29580 and EL29581. AXR will act as operator (Table 7.1 and Figure 7.1).

Table 7.1 Summary of Jervois project tenure

Project	Licence	Registered holder	Grant	Expiry	Area (blocks)	Area (km^2)	Annual expenditure commitment	Annual rent
Jervois	EL29580	DBL Blues Pty Ltd	08/03/2013	07/03/2027	28	88.7	$1,000	$7,084
	EL29581	DBL Blues Pty Ltd	08/03/2013	07/03/2027	5	15.84	$1,000	$1,265
Total							**$2,000**	**$8,349**

Source: AXR, STRIKE

Note: Grant date refers to the original grant date of the tenement.

Underlying land tenure, Native Title interests and other third-party interests applicable to the Jervois project are summarised in the Solicitor's Report included in the Prospectus.

The project area is located predominantly on pastoral lease land. Snowden Optiro is not aware of any material tenure-related impediments to exploration within the project area, although exploration activities remain subject to applicable heritage and Aboriginal heritage protection requirements.

For personal use only

Figure 7.1 Jervois project location, tenements and access

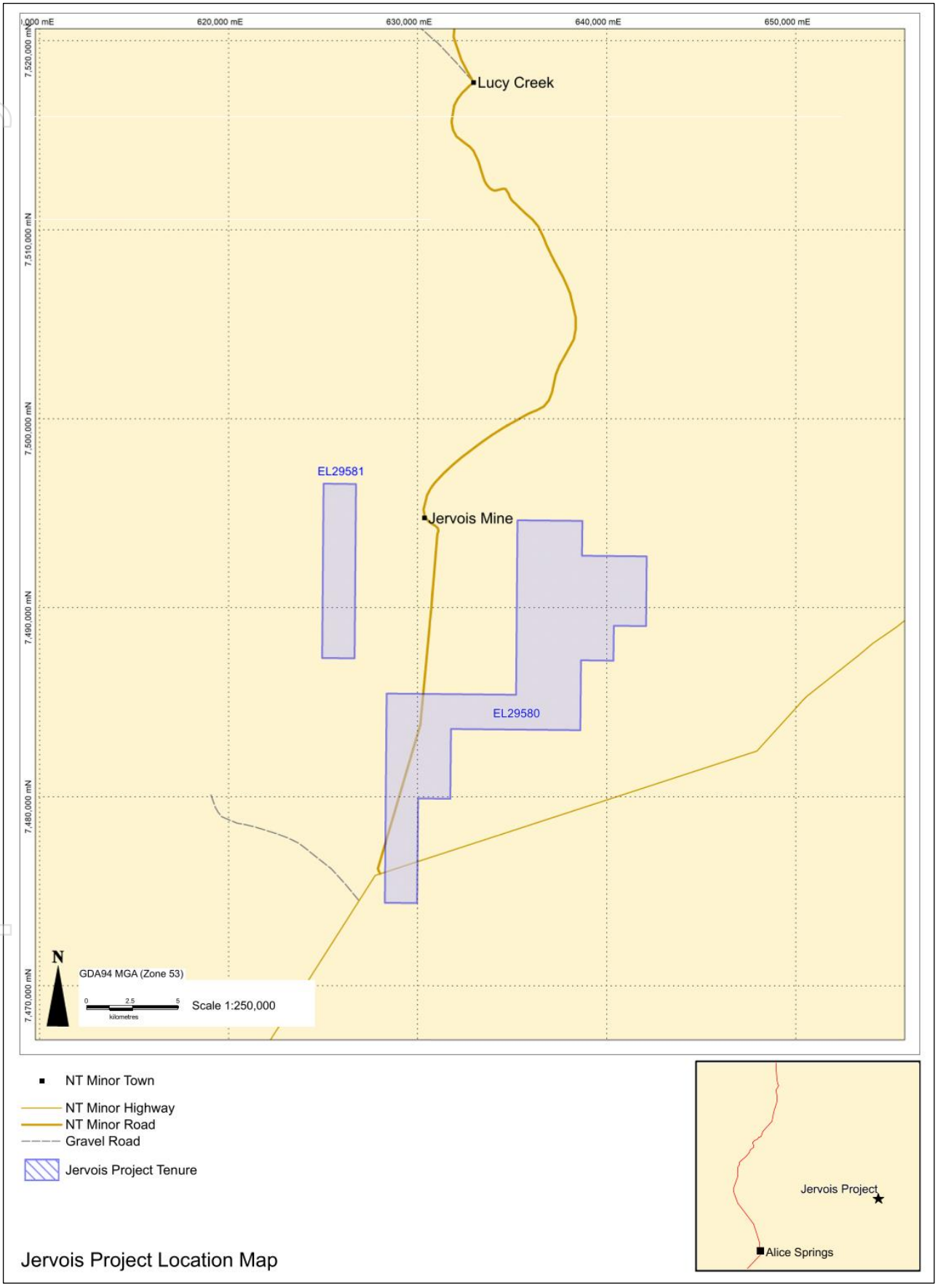

Source: AXR

For personal use only

7.3 Geology and mineralisation

7.3.1 Regional geology

The Jervois project is located within the Aileron Province of the North Australian Craton in the eastern Arunta Region of the Northern Territory (Figure 3.2). The project area is partially overlain by sedimentary rocks of the Georgina Basin (Figure 7.2).

The Aileron Province comprises Paleoproterozoic metasedimentary and meta-igneous rocks that have undergone upper greenschist to lower amphibolite facies metamorphism during the Strangways Orogeny (Scrimgeour, 2003). These rocks form part of a complex metamorphic terrane that has been affected by multiple deformation events.

The Georgina Basin comprises Cambrian to Ordovician sedimentary sequences that unconformably overlie the Proterozoic basement. These rocks are largely unmetamorphosed and form prominent ridges within the Jervois region.

Structurally, the region is characterised by complex folding and deformation, with the Jervois Mineral Field centred on the J-Fold, a major regional-scale structure that controls the distribution of mineralisation (Figure 7.2).

The Jervois Mineral Field, currently held by KGL Resources Limited, hosts significant polymetallic mineralisation, including stratabound Cu-Ag-Pb-Zn systems developed within metasedimentary sequences. These systems are interpreted to have formed during sedimentary and early diagenetic processes and subsequently modified by deformation and metamorphism (Robb, 2005).

Figure 7.2 presents the Jervois project geological setting and key prospect locations.

7.3.2 Local geology and mineralisation

AXR's Jervois project area is underlain predominantly by metasedimentary rocks of the Bonya Schist, comprising pelitic, psammopelitic and calcareous units with minor quartzite, amphibolite and intrusive rocks (Figure 7.2). These rocks are strongly deformed and metamorphosed and form part of the same regional geological framework that hosts the nearby Jervois deposits.

Structurally, the project area is characterised by folding, faulting and shearing associated with the J-Fold system. These structures are interpreted to influence the distribution of stratabound mineralisation and its subsequent deformation, remobilisation and local concentration (Collins and Shaw, 1995).

Exploration completed to date has identified geophysical anomalies, geochemical responses and shallow copper anomalism within the project area. Primary sulphide mineralisation comparable to the nearby Jervois deposits has not been confirmed within AXR's tenure.

Near-surface mineralisation is typically oxidised, with secondary copper carbonates including malachite and chrysocolla reported from weathered zones.

Exploration across the project area has been limited and largely focused on base metals, with datasets comprising geological mapping, geophysical surveys, surface geochemistry and reconnaissance drilling. Existing datasets are insufficient to constrain the geometry, continuity or significance of mineralisation identified to date.

The geological setting, geophysical anomalies and shallow copper anomalism identified to date form the basis for the conceptual exploration targets discussed in Section 7.5.

For personal use only

Figure 7.2 Jervois project geological setting and key prospect areas

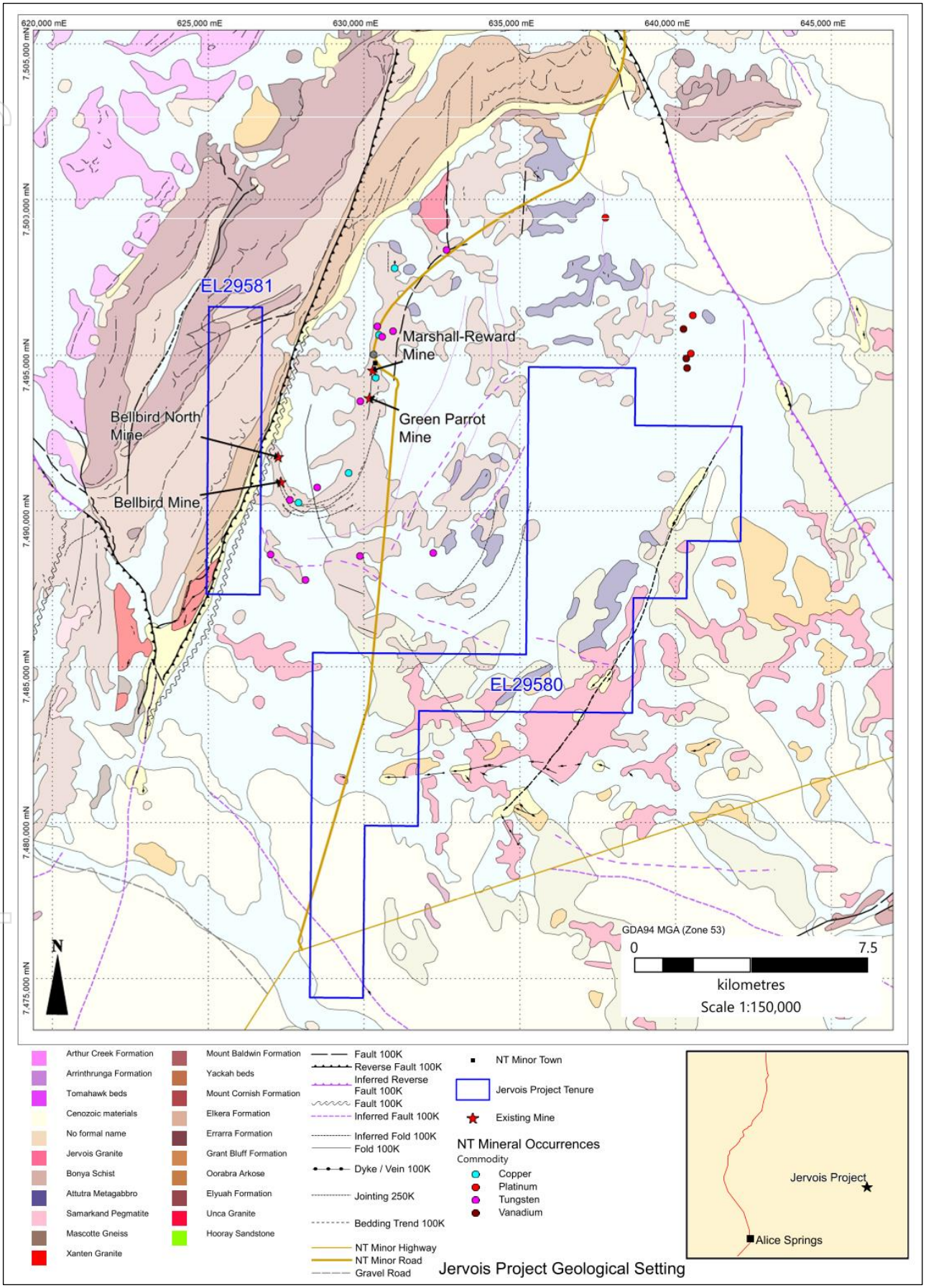

Source: AXR

For personal use only

7.4 Exploration and development history

Exploration within AXR's Jervois project area has been undertaken intermittently since the discovery of the Jervois Mineral Field in 1929, initially focused on near-surface copper mineralisation and subsequently expanding to target polymetallic base metal systems. Early work identified stratabound Cu-Ag-Pb-Zn mineralisation within metasedimentary rocks of the Bonya Schist; however, systematic regional exploration remained limited for several decades.

More recent exploration within the broader Jervois Mineral Field by KGL Resources Limited (KGL) has demonstrated the presence of significant polymetallic mineralisation at depth, and supports the interpretation that extensions and repetitions of mineralised stratigraphy may extend into AXR's tenure.

Modern exploration across AXR's Jervois project has primarily focused on base metals, with gold considered a secondary commodity. Consequently, gold exploration has been limited, with sparse geochemical datasets and minimal targeted drilling across the tenement package.

This summary focuses on historical and recent exploration activities relevant to the assessment of the gold and base metal potential.

Exploration remains at an early stage, with large areas of the project untested by systematic exploration.

7.4.1 Base metal exploration (1960s to 1990s)

More systematic exploration commenced in the 1960s with companies including New Consolidated Goldfields Limited (New Consolidated Goldfields) and Petrocarb targeting copper and polymetallic mineralisation.

Programs included geological mapping, surface sampling, airborne and ground geophysics, and diamond and RC drilling. Exploration during this period improved understanding of the geology and mineralisation of the broader Jervois district.

Subsequent exploration by operators such as Normandy Poseidon Limited (Normandy) and CRA Exploration Pty Ltd (CRA) targeted a range of mineralisation styles, including Broken Hill-type, IOCG and sediment-hosted systems. While extensive geophysical surveys and drilling were completed, economic mineralisation was largely confined to known stratabound systems within the Bonya Schist.

Gold exploration during this period was minimal and not systematically pursued.

7.4.2 Regional exploration and data compilation (2000s to 2010s)

Exploration during the 2000s was undertaken by companies including Arafura Resources Limited (Arafura), AusQuest Limited (AusQuest), and Minotaur Exploration Limited (Minotaur), targeting uranium, IOCG systems and base metals.

Programs included airborne and ground geophysical surveys, geological mapping, geochemical sampling and limited drilling. Within AXR's tenure, exploration identified geophysical anomalies, elevated Cu-Pb-Zn geochemical responses and several conceptual drill targets; however, results were generally inconclusive and work remained reconnaissance in scale.

Gold was only selectively analysed, and datasets from this period remain incomplete and variable in quality.

7.4.3 CXO (2013 to 2026)

CXO acquired the Jervois project tenure in 2013 and initially undertook data compilation, geological review and acquisition of airborne geophysical datasets in collaboration with the Commonwealth Scientific and Industrial Research Organisation (CSIRO).

Exploration activities included VTEM SuperMax airborne electromagnetic surveying, regional magnetic interpretation, geological mapping, surface geochemistry, reconnaissance RAB drilling and vacuum drilling across multiple target areas within AXR's tenure, including the conceptual "Big J" prospective

For personal use only

corridor. Across the project, CXO completed 434 RAB drillholes (approximately 4,660 m) and 36 vacuum drillholes (approximately 260 m). The 2015 “Big J” reconnaissance drilling program, comprising 247 RAB drillholes (approximately 3,160 m), forms the principal drilling dataset discussed in Section 7.5.

Interpretation of regional airborne magnetic data identified an approximately 20 km-long zone of folded geology within and adjacent to AXR’s tenure, termed the “Big J” fold. The exploration model interprets the “Big J” fold as a possible repetition, beneath shallow cover, of prospective Bonya Metamorphics stratigraphy associated with the adjacent Jervois Mineral Field. Subsequent VTEM and magnetic surveying, geological reconnaissance, geochemical sampling and drilling were undertaken to refine and test conductive, magnetic, structural and geochemical targets within this broader prospective corridor.

From 2016 onwards, exploration activity was limited due to CXO’s focus on development of the Finniss Lithium Operation. Subsequent work has largely comprised desktop studies and regional prospectivity assessments.

Exploration across the project area remains at an early stage and large portions of the tenement package have not been systematically tested.

The geophysical, geochemical and drilling datasets generated by CXO provide the principal basis for the current geological interpretation and exploration targeting within the project area.

7.5 Exploration potential

The Exploration Results discussed in this section are supported by the JORC Code (2012) Table 1 disclosures provided in Appendix F. A summary of the significant 2015 “Big J” reconnaissance RAB drillhole collar details and copper intersections is provided in Appendix A (Table A21). The Exploration Results comprise historical datasets and reconnaissance drilling programs completed by CXO in 2015 and are considered appropriate for exploration targeting but not for Mineral Resource estimation.

The “Big J” exploration concept was initially developed from interpretation of regional airborne magnetic data, which identified an approximately 20 km-long zone of folded geology with anomalous magnetic character considered analogous to the Jervois line of lode. The exploration model interprets this structure as a possible repetition beneath shallow cover of prospective Bonya Metamorphics stratigraphy associated with the adjacent Jervois Mineral Field. Subsequent exploration by CXO included airborne VTEM and magnetic surveying, geological mapping, surface geochemistry and reconnaissance RAB drilling to identify and test conductive, magnetic, structural and geochemical targets within this broader prospective corridor.

Reconnaissance RAB drilling comprised 247 drillholes for approximately 3,160 m completed across five drill traverses within the “Big J” prospective corridor. The drilling confirmed that prospective Bonya Metamorphics basement occurs beneath only shallow transported cover and identified widespread low-level copper anomalism across the drilled area. The significant “Big J” reconnaissance RAB drillhole collar details and copper intersections are summarised in Appendix A (Table A21). While these results support the geological interpretation of the “Big J” fold, the shallow reconnaissance drilling conducted is insufficient to establish the continuity, geometry or economic significance of mineralisation.

Snowden Optiro notes that drilling completed across the project area has been shallow and reconnaissance in nature, with limited capacity to test deeper structural targets within the interpreted “Big J” prospective corridor.

The interpreted “Big J” fold extends across portions of AXR’s tenure and adjacent tenements and forms part of an approximately 20 km-long prospective structural and stratigraphic corridor identified from regional magnetic interpretation. Within AXR’s tenure, subsequent geophysical interpretation identified a number of conductive, magnetic and structural targets within this broader corridor. The majority of the interpreted “Big J” prospective corridor remains lightly tested by drilling.

Figure 7.3 presents the distribution of CXO reconnaissance RAB drilling and significant copper intersections across the Jervois project in relation to the interpreted “Big J” fold.

Collar information for the RAB drillholes depicted in Figure 7.3 is provided in Appendix A (Table A20).

For personal use only

Figure 7.3 Jervois project reconnaissance RAB drilling and significant copper intersections

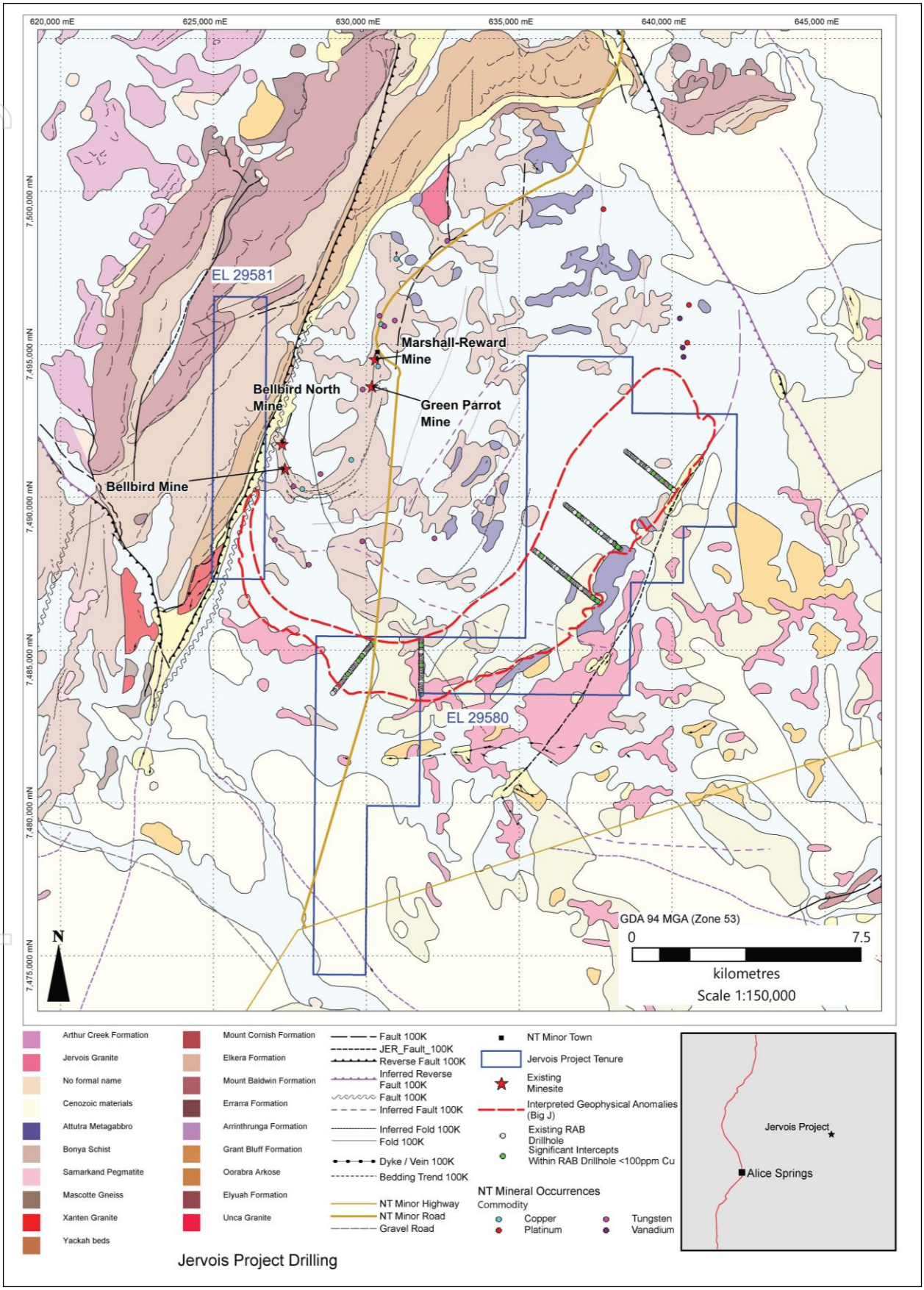

Source: AXR

Figure 7.3 illustrates that reconnaissance RAB drilling has tested only limited portions of the interpreted "Big J" prospective corridor within AXR's tenure. The relationship between the drilling, interpreted "Big J"

For personal use only

geophysical anomaly and underlying reduced-to-pole (RTP) aeromagnetic response is shown separately in Figure 7.5.

Figure 7.4 presents the distribution of historical copper soil geochemistry across the Jervois project in relation to the interpreted “Big J” fold.

For personal use only

For personal use only

Figure 7.4 Jervois project copper soil geochemistry and interpreted "Big J" fold

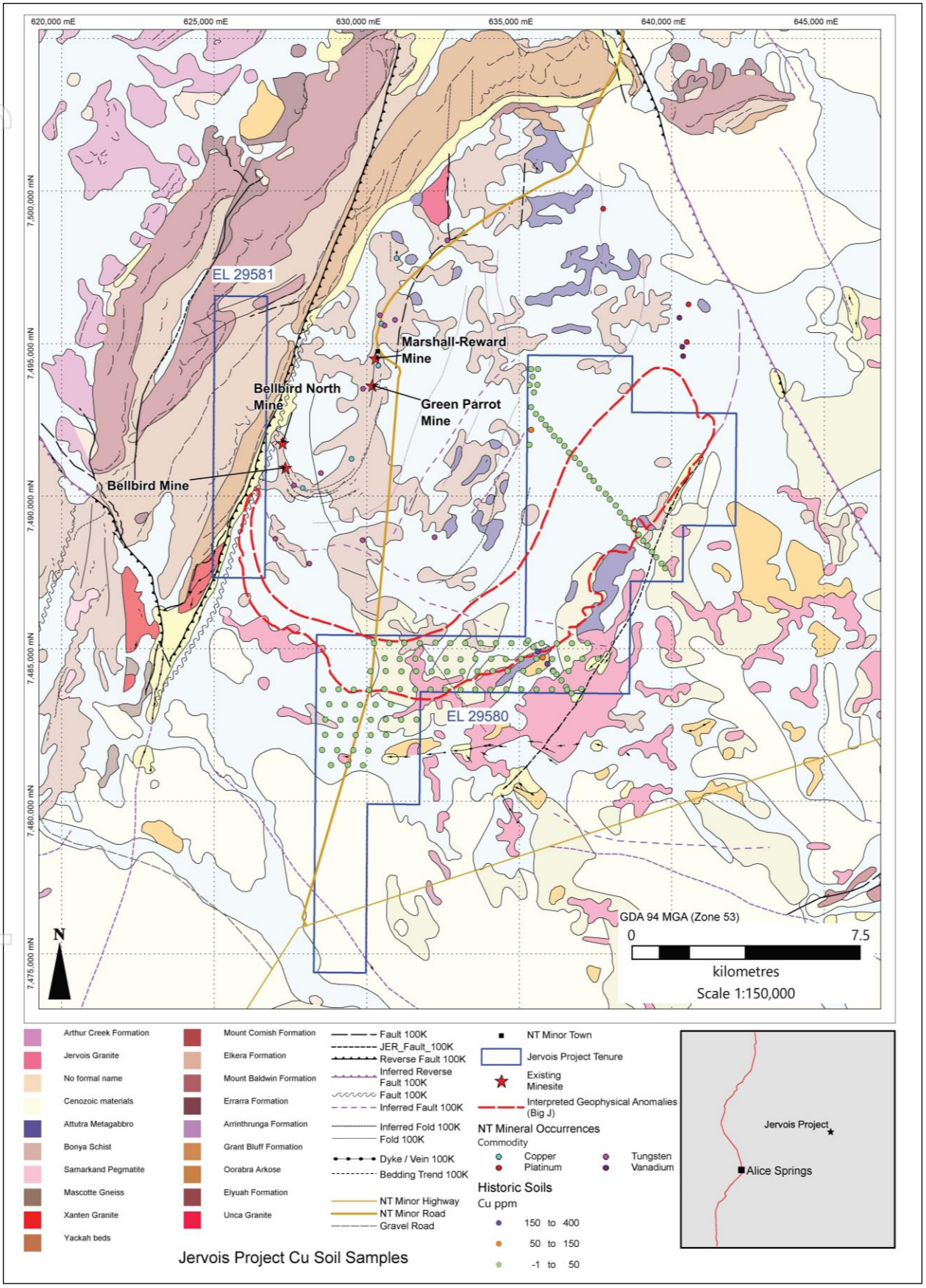

Source: AXR

Figure 7.4 illustrates that historical copper soil anomalies occur along portions of the interpreted "Big J" fold and associated structural trends. These reconnaissance geochemical data provided an important

component of the historical target generation process and supported subsequent geophysical interpretation and reconnaissance drilling.

Figure 7.5 presents the CXO reconnaissance RAB drilling and interpreted “Big J” geophysical anomaly in relation to the underlying RTP aeromagnetic response. The figure illustrates the relationship between the interpreted geophysical anomaly and underlying magnetic response and demonstrates that only limited portions of the interpreted anomaly have been tested by reconnaissance drilling.

For personal use only

Figure 7.5 Jervois project RTP aeromagnetic imagery with CXO reconnaissance RAB drilling

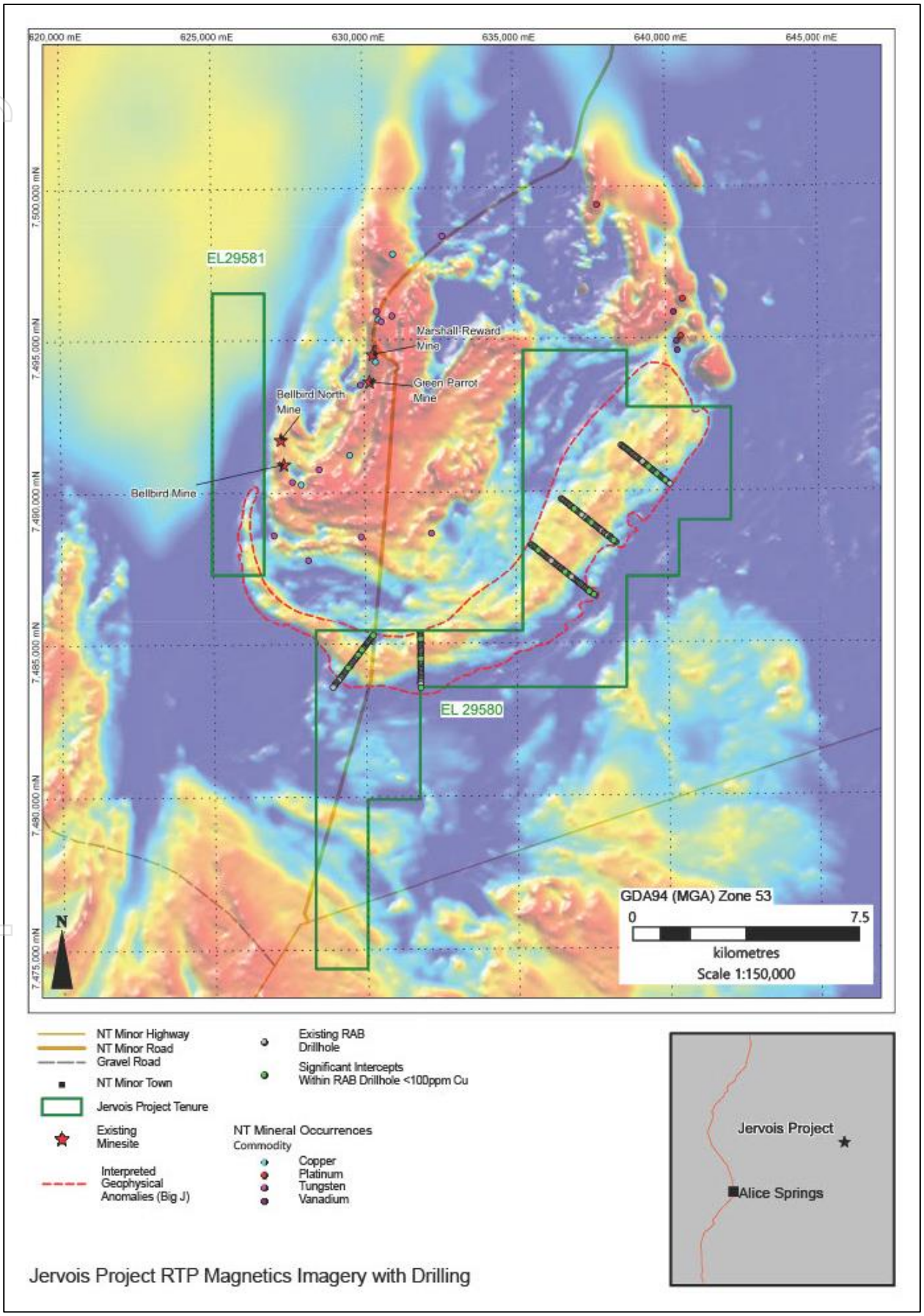

Source: AXR

For personal use only

Despite the favourable geological setting, geophysical targets and elevated copper values identified during reconnaissance exploration, significant sulphide mineralisation comparable to the nearby Jervois deposits has not been confirmed within AXR's tenure. Drilling completed to date has been shallow and reconnaissance in nature and has not tested the deeper portions of the interpreted “Big J” prospective corridor.

Based on review of the available geological, geochemical and geophysical data, Snowden Optiro considers that the Jervois project remains an early-stage conceptual exploration project. Exploration completed to date has identified geophysical targets, geochemical responses and shallow copper anomalism; however, significant sulphide mineralisation has not been confirmed.

Exploration remains reconnaissance in nature and large areas of the project have not been systematically tested. Further geological, geochemical and drilling work would be required to evaluate the significance of the identified exploration targets.

The geological interpretation and exploration model remain subject to refinement as additional geological, geochemical and drilling data become available.

7.5.1 Jervois Domain

The Jervois Domain contains portions of the interpreted “Big J” fold, which forms part of an approximately 20 km-long prospective structural and stratigraphic corridor initially identified from regional airborne magnetic interpretation. The exploration model interprets the “Big J” fold as a possible repetition beneath shallow cover of prospective Bonya Metamorphics stratigraphy associated with the adjacent Jervois Mineral Field. Subsequent exploration identified conductive, magnetic, structural and geochemical targets within this broader corridor.

Reconnaissance RAB drilling has tested only a limited proportion of the interpreted corridor and identified shallow copper anomalism; however, no significant sulphide mineralisation comparable to the adjacent Jervois deposits has been confirmed within AXR’s tenure. The significant reconnaissance RAB drillhole collar details and copper intersections are summarised in Appendix A (Table A21). The “Big J” exploration model therefore remains conceptual and requires further systematic exploration and drilling to evaluate the continuity and significance of the interpreted stratigraphic and structural features.

7.5.2 Structural corridors and stratigraphic repetition

Interpretation of regional magnetic data indicates that the tightly folded stratigraphy associated with the Jervois Mineral Field may form part of a larger fold system extending beneath shallow cover into AXR’s tenure. This broader interpreted structure is referred to as the “Big J” fold.

Northern Territory Geological Survey (NTGS) studies reported in 2015 interpreted minor subcrops of calc-silicate rock, metagabbro and muscovitic schist east and south of the Jervois J-Fold as belonging to a continuing larger fold structure visible in aeromagnetic data. NTGS considered it plausible that stratigraphic sequences similar to those hosting mineralisation at Jervois could be structurally repeated beneath cover within this larger fold sequence.

The presence, continuity and mineralisation potential of these interpreted stratigraphic repetitions within AXR’s tenure have not been established and require further geological interpretation and systematic drilling.

7.5.3 Geophysical targets and undercover potential

A significant proportion of the project area is covered by shallow transported sediments, which have limited the effectiveness of historical exploration programs.

Figure 7.5 illustrates the interpreted “Big J” geophysical anomaly and underlying RTP aeromagnetic response relative to the reconnaissance drilling completed to date. Magnetic and VTEM data were used to assist in identifying prospective magnetic, conductive and structural targets beneath shallow transported cover. Most of the broader interpreted “Big J” prospective corridor remains untested or only lightly tested by drilling.

For personal use only

7.5.4 Additional targets and regional potential

Exploration completed to date has identified multiple geophysical and geochemical targets across the project area. While the significance of these targets has not yet been established, large portions of the tenement package remain underexplored and require further evaluation.

RAB drillhole collar and soil sample information supporting the Exploration Results for the Jervois project is provided in Appendix A (Tables A20 and A22).

Significant drillhole copper intersections are summarised in Appendix A (Table A21).

For personal use only

8 Mt Freeling project

8.1 Location and setting

AXR's Mt Freeling project is located in the northern Flinders Ranges of South Australia, approximately 500 km northeast of Adelaide and 150 km northeast of Leigh Creek, within the Adelaide Geosyncline (Figure 1.2 and Figure 8.2).

Access is via the Outback Highway and station roads and tracks (Figure 8.1).

The project area has an arid climate, variable low rainfall, moderate relief topography and sparse vegetation dominated by shrubland and grassland.

8.2 Project tenure

The Mt Freeling project comprises a single granted Exploration Licence (EL6038) covering approximately 289 km^2.

At the effective date of this ITAR, the licence is registered in the name of STU, a wholly owned subsidiary of CXO. Pursuant to the proposed transaction, AXR will acquire STU and therefore indirectly acquire EL6038. AXR will act as operator (Table 8.1 and Figure 8.1).

Table 8.1 Summary of Mt Freeling project tenure

Project	Licence	Registered holder	Grant	Expiry	Area (km^2)	Annual expenditure commitment	Annual rent
Mt Freeling	EL6038	Sturt Exploration Pty Ltd	02/11/2017	01/11/2028	289.0	$90,000	$3,117
Total						**$90,000**	**$3,117**

Source: AXR, MERS

Note: Grant date refers to the original grant date of the tenement.

Underlying land tenure, Native Title interests, Indigenous Land Use Agreements and other third-party interests applicable to the Mt Freeling project are summarised in the Solicitor's Report included in the Prospectus.

The project area is located predominantly on pastoral lease land. Snowden Optiro is not aware of any material tenure-related impediments to exploration within the project area, although exploration activities remain subject to applicable heritage and Aboriginal heritage protection requirements.

For personal use only

Figure 8.1 Mt Freeling project location, tenements and access

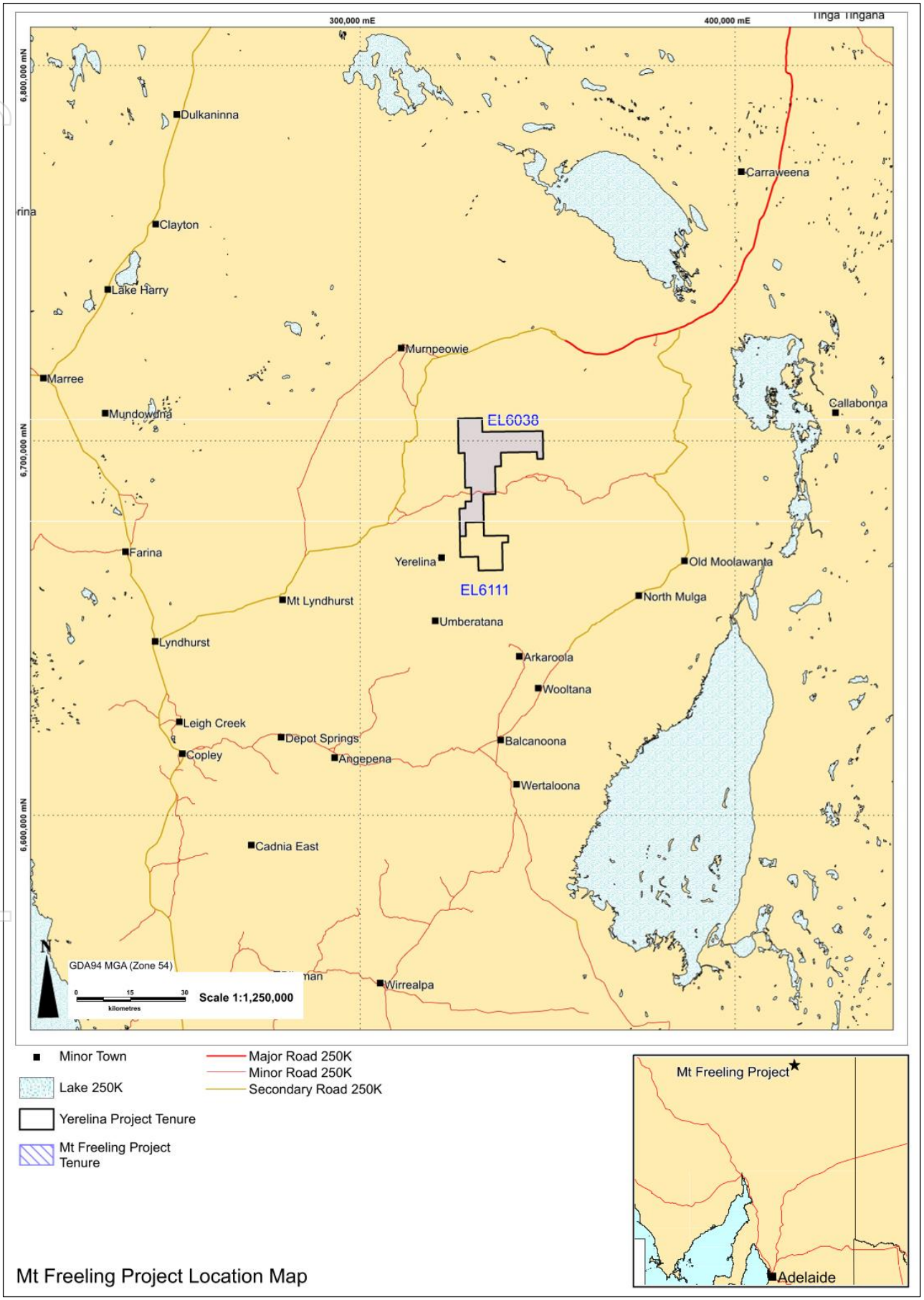

Source: AXR

For personal use only

8.3 Geology and mineralisation

8.3.1 Regional geology

The Mt Freeling project lies within the northern Flinders Ranges and forms part of the Neoproterozoic to Cambrian Adelaide Rift Complex within the Adelaide Geosyncline (Figure 8.2). The regional succession comprises carbonate, shale and siliciclastic units deposited in a long-lived basin developed on Mesoproterozoic basement. Regional deformation and later structural reactivation have produced folding, faulting and basin inversion structures that are relevant to mineralisation.

Figure 8.2 presents the regional geological setting of the Adelaide Geosyncline, illustrating the spatial relationship between regional structural architecture, carbonate-rich stratigraphy and geological domains considered prospective for sediment-hosted mineralisation.

For personal use only

Figure 8.2 Simplified geology of the Adelaide Geosyncline

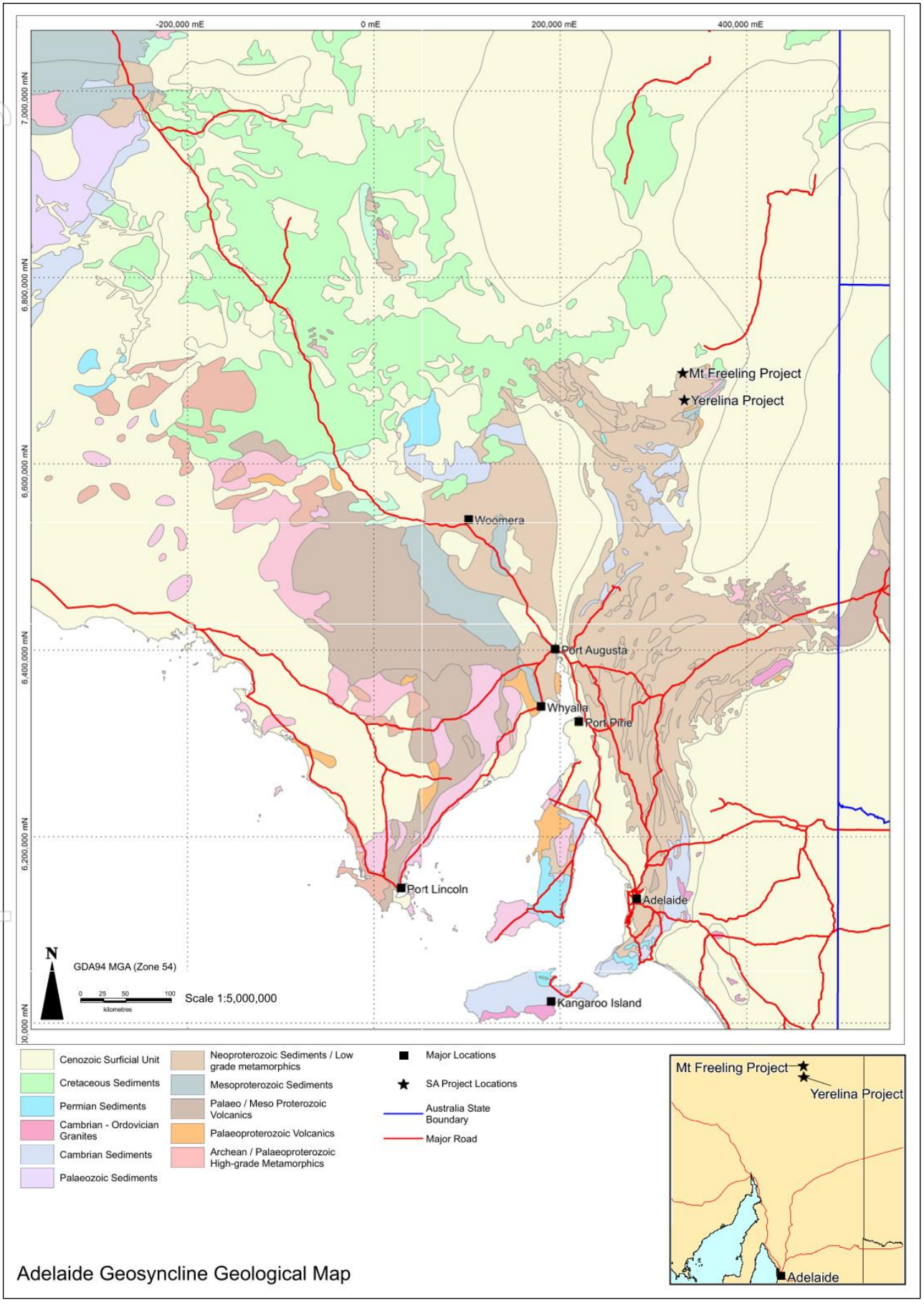

Source: AXR, modified after Preiss (2000)

For personal use only

8.3.2 Local geology and mineralisation

The Mt Freeling project area is underlain by Adelaidean sedimentary rocks including carbonate and siliciclastic units of the Tapley Hill Formation and associated stratigraphy (Figure 8.3). Lithologies include calcareous and dolomitic shales, siltstones and fine-grained sandstones, with local carbonate-rich intervals that are favourable hosts for mineralisation.

The project area is characterised by folding and faulting associated with inversion of earlier basin structures. Mineralisation styles identified to date include structurally controlled Ag-Pb-Zn sulphide mineralisation within faults, fractures, breccias and quartz-carbonate veins, and carbonate-hosted sulphide mineralisation associated with favourable stratigraphic horizons. Copper potential is conceptual and remains untested.

Observed mineralisation is characterised by galena- and sphalerite-dominant assemblages within structurally prepared zones and carbonate-rich host rocks. Historical workings and surface occurrences demonstrate locally elevated base metal mineralisation across the project area, but modern drilling and systematic evaluation remain limited.

Figure 8.3 presents the geological setting and key prospect locations of the Mt Freeling and Yerelina projects.

For personal use only

Figure 8.3 Geological setting and key prospect areas of the adjoining Mt Freeling and Yerelina projects

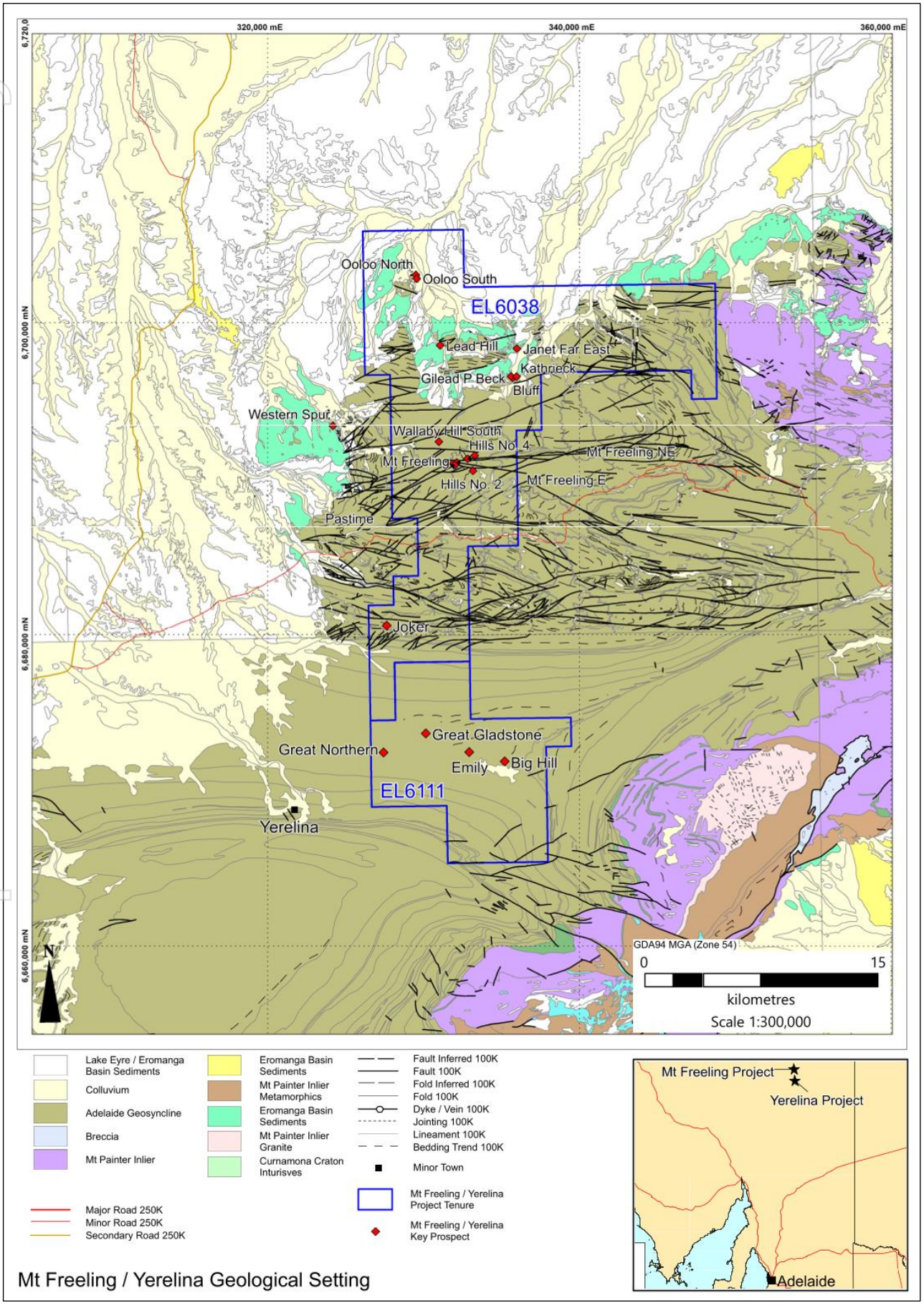

Source: AXR

For personal use only

For personal use only

8.4 Exploration and development history

Exploration within the Mt Freeling project area has been intermittent since the late 19th century and has largely focused on shallow Ag-Pb-Zn mineralisation associated with outcropping gossans and structurally controlled sulphide bodies. Despite the long history of activity, exploration has been fragmented and modern drilling remains limited.

8.4.1 Early exploration and mining (late 1800s to 1950s)

Exploration began with the discovery of base metal mineralisation at prospects including Ooloo, Gilead, Pastime and Hills Silver. Early operators completed shallow shaft sinking, costeaning and underground development targeting structurally controlled lodes. At Ooloo, multiple shafts and underground workings were developed, with historical records describing massive sulphide mineralisation comprising galena- and sphalerite-rich lenses. Mining ceased largely because of flooding and dewatering constraints rather than depletion of mineralisation. Similar small-scale workings occurred at other prospects including Gilead, Joker and The Bluff.

8.4.2 Regional geophysical and reconnaissance exploration (1960s to 1980s)

Work during this period comprised regional gravity surveys, geological mapping and limited geochemical sampling. The programs were aimed at identifying structural features and density contrasts associated with mineralisation, but follow-up drilling was minimal and the area remained only reconnaissance tested.

8.4.3 Exploration by Cauldron Energy and other operators (2000s to 2010s)

More recent exploration by Cauldron Energy Ltd (Cauldron Energy) and other operators focused on reinterpretation of historical datasets and regional structural analysis. Historical gravity data were reprocessed to identify structural corridors and possible fluid pathways. Rock chip sampling returned elevated lead and silver values at Ooloo and other surface showings, but exploration remained largely limited to surface sampling and geophysical reinterpretation.

8.4.4 CXO (2017 to 2026)

CXO acquired the project through the grant of EL6038 in 2017 and completed early-stage work focused on data compilation, geophysical reinterpretation and mineral systems analysis. This included integration of historical datasets, engagement of Mitre Geophysics for regional magnetic and radiometric interpretation, and development of a mineral systems framework for Ag-Pb-Zn and sedimentary-hosted copper potential. No significant modern drilling or broad on-ground exploration has been completed, and large areas of the tenement remain untested.

8.5 Exploration potential

The Exploration Results referred to in this section are supported by JORC Code (2012) Table 1 disclosures provided in Appendix G. Exploration Results presented for the Mt Freeling project comprise historical datasets only.

Historical mining and surface sampling demonstrate the presence of Ag-Pb-Zn mineralisation at several prospects across the project area, including Ooloo, Gilead, Joker and The Bluff. Historical mining at Ooloo targeted sulphide-rich mineralisation associated with structurally controlled zones and included the development of multiple shafts and underground workings exceeding 100 m depth.

Exploration completed by Cauldron Energy and CXO has focused primarily on compilation and reinterpretation of historical datasets together with regional geophysical and structural analysis. These studies identified regional fault systems and structural corridors spatially associated with known mineral occurrences and historical workings.

Figure 8.4 and Figure 8.5 illustrate the distribution of historical rock chip and geochemical sampling across the project area.

Figure 8.4 illustrates that historical workings and elevated rock chip results are concentrated at Ooloo and several adjacent prospects along common structural trends. The spatial association between historical workings and elevated surface geochemistry indicates that mineralisation occurs at multiple locations across the project area rather than being restricted to a single prospect.

Figure 8.5 illustrates that elevated geochemical responses occur across several areas of the project and are spatially associated with interpreted structural trends. The distribution of geochemical responses indicates that exploration targets extend beyond areas of historical mining.

Figure 8.6 presents the distribution of historical drilling completed across the adjoining Mt Freeling and Yerelina projects.

Figure 8.6 illustrates that modern drilling is limited relative to the size of the project area and the distribution of historical workings and geochemical responses. Most prospects remain either undrilled or only lightly tested by modern exploration.

Figure 8.7 presents the distribution of stream sediment geochemical sampling across the adjoining Mt Freeling and Yerelina projects.

Figure 8.7 demonstrates that elevated stream sediment responses occur across multiple catchments within the project area, providing additional support for the presence of mineralisation beyond the areas of historical workings and surface sampling.

Based on review of the available geological, geochemical and geophysical data, Snowden Optiro considers that the Mt Freeling project demonstrates characteristics consistent with a structurally controlled sediment-hosted base metal system. Historical workings, documented sulphide mineralisation and favourable structural settings support continued evaluation of the project; however, modern drilling remains limited and the continuity and extent of mineralisation have not been established.

The geological interpretation and exploration model remain subject to refinement as additional geological, geochemical and drilling data become available.

For personal use only

Figure 8.4 Mt Freeling project rock chip sampling results

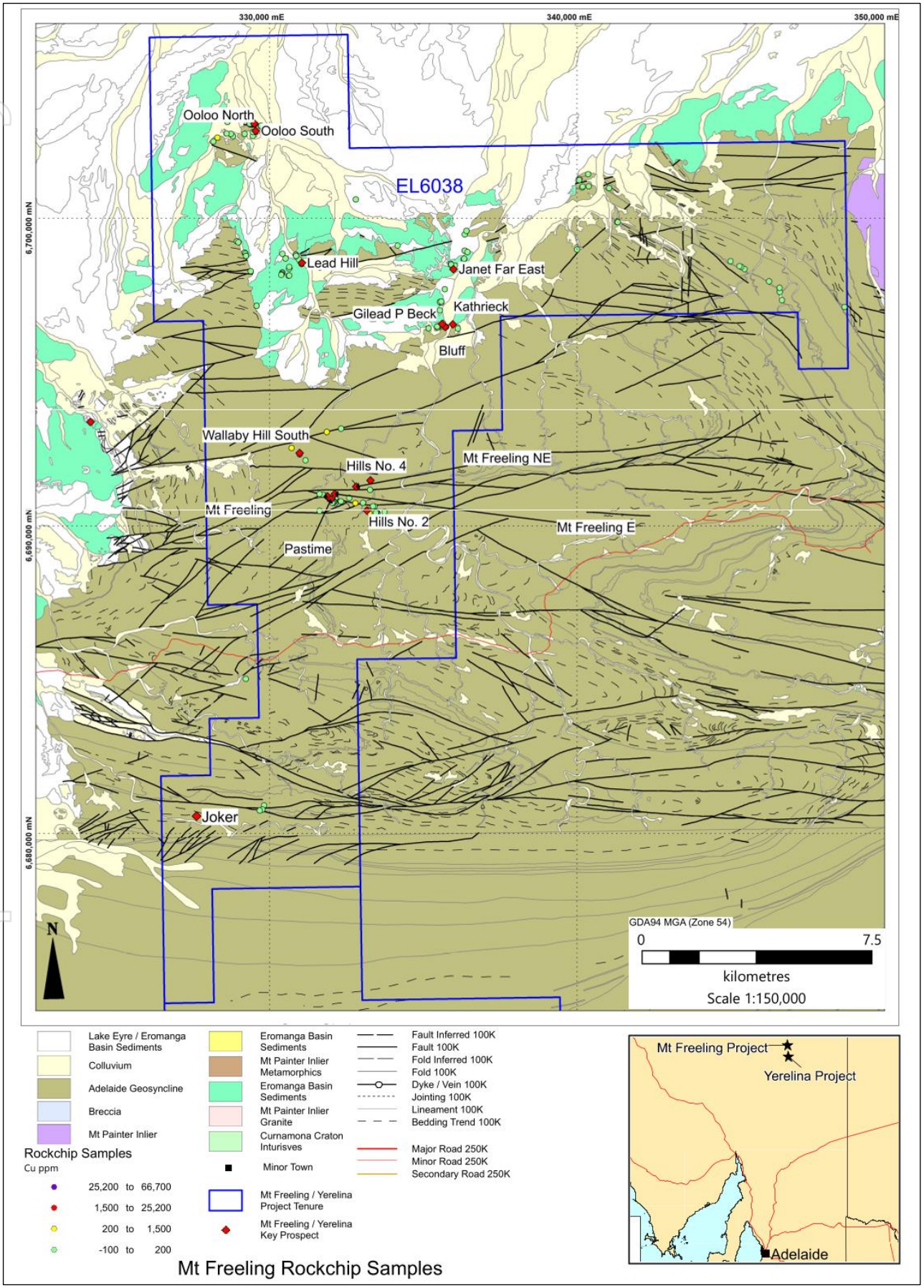

Source: AXR

For personal use only

Figure 8.5 Mt Freeling project geochemical sampling results

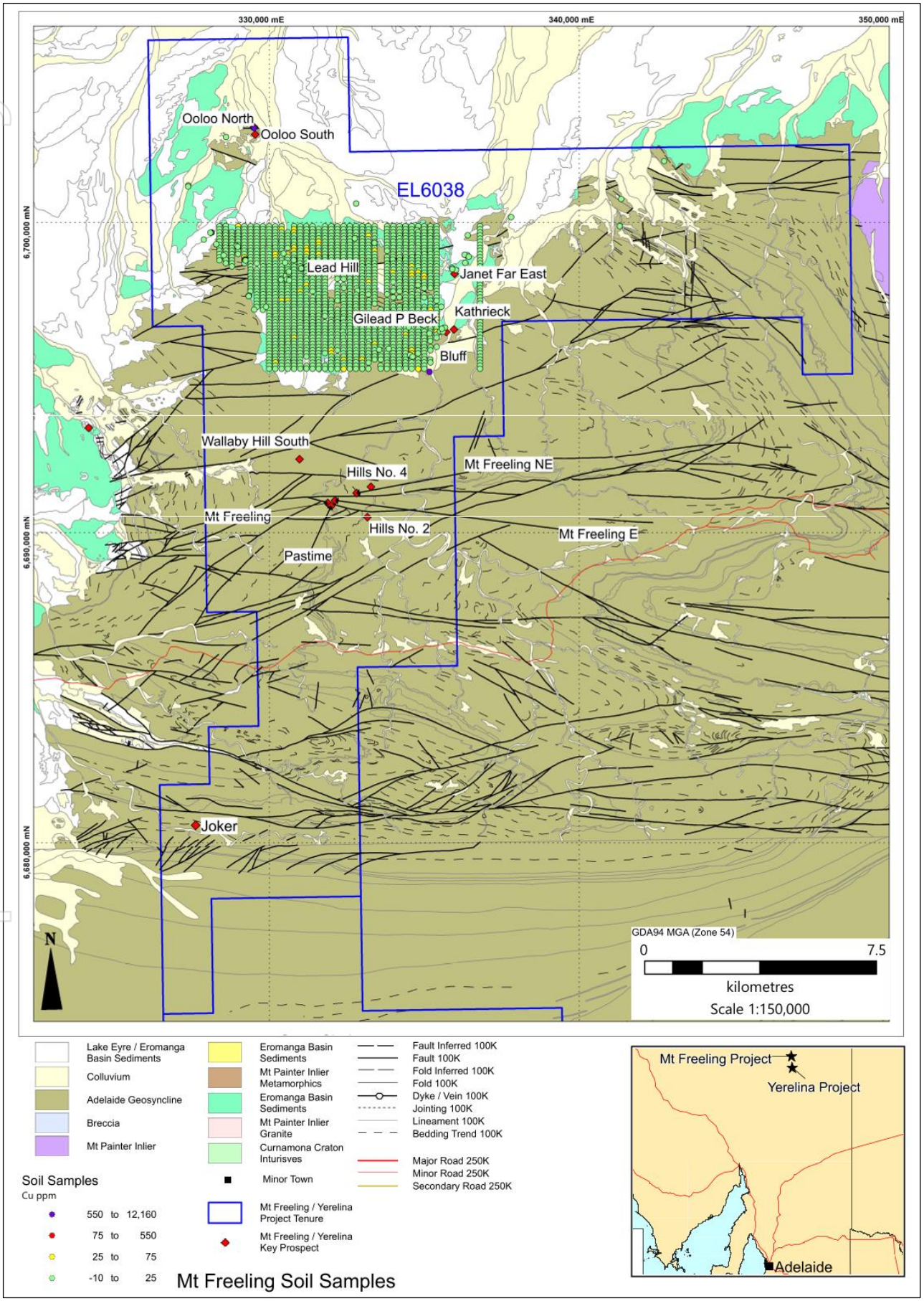

Source: AXR

For personal use only

Figure 8.6 Mt Freeling and Yerelina project drilling locations

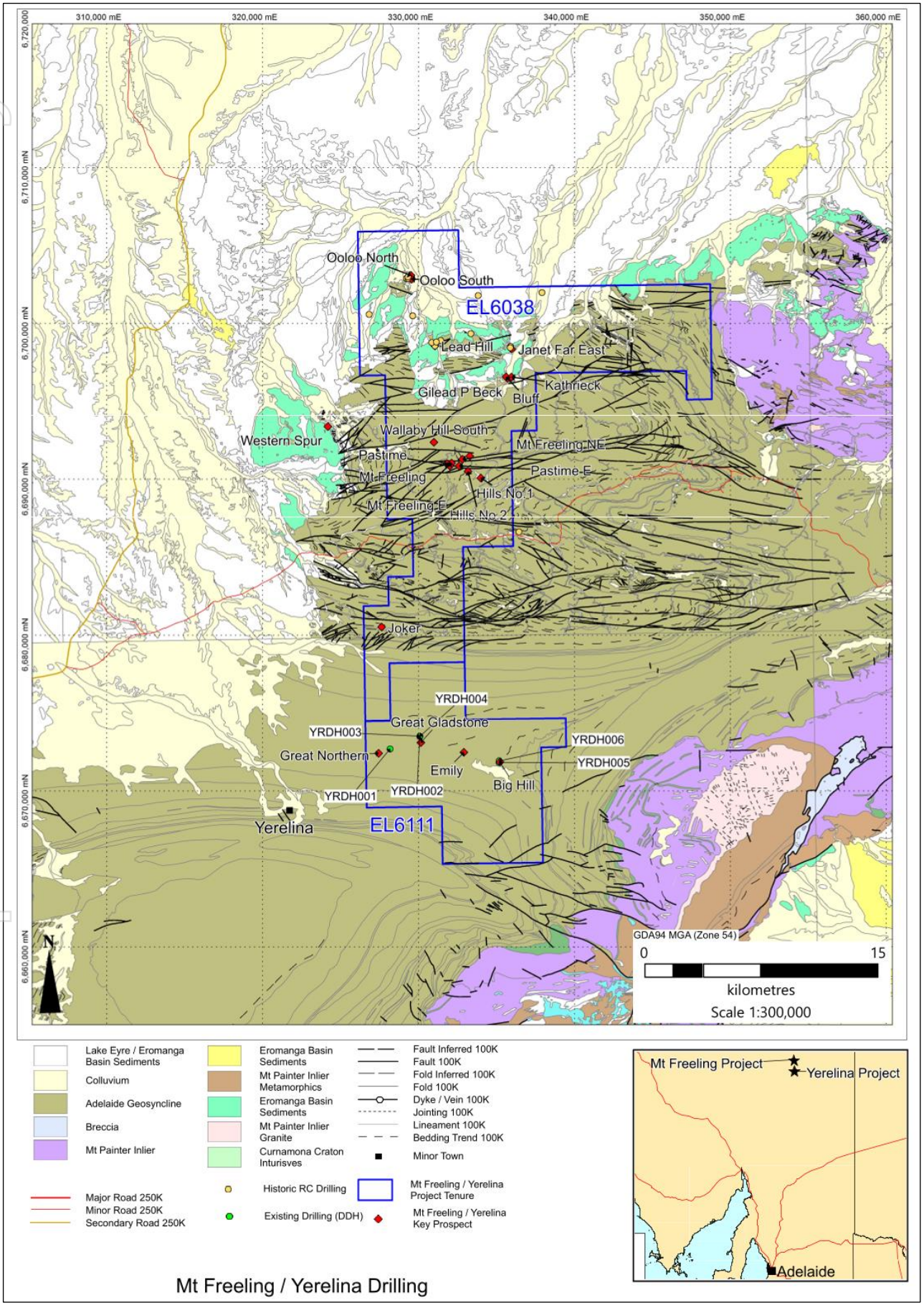

Source: AXR

For personal use only

Figure 8.7 Mt Freeling and Yerelina project stream sediment geochemistry

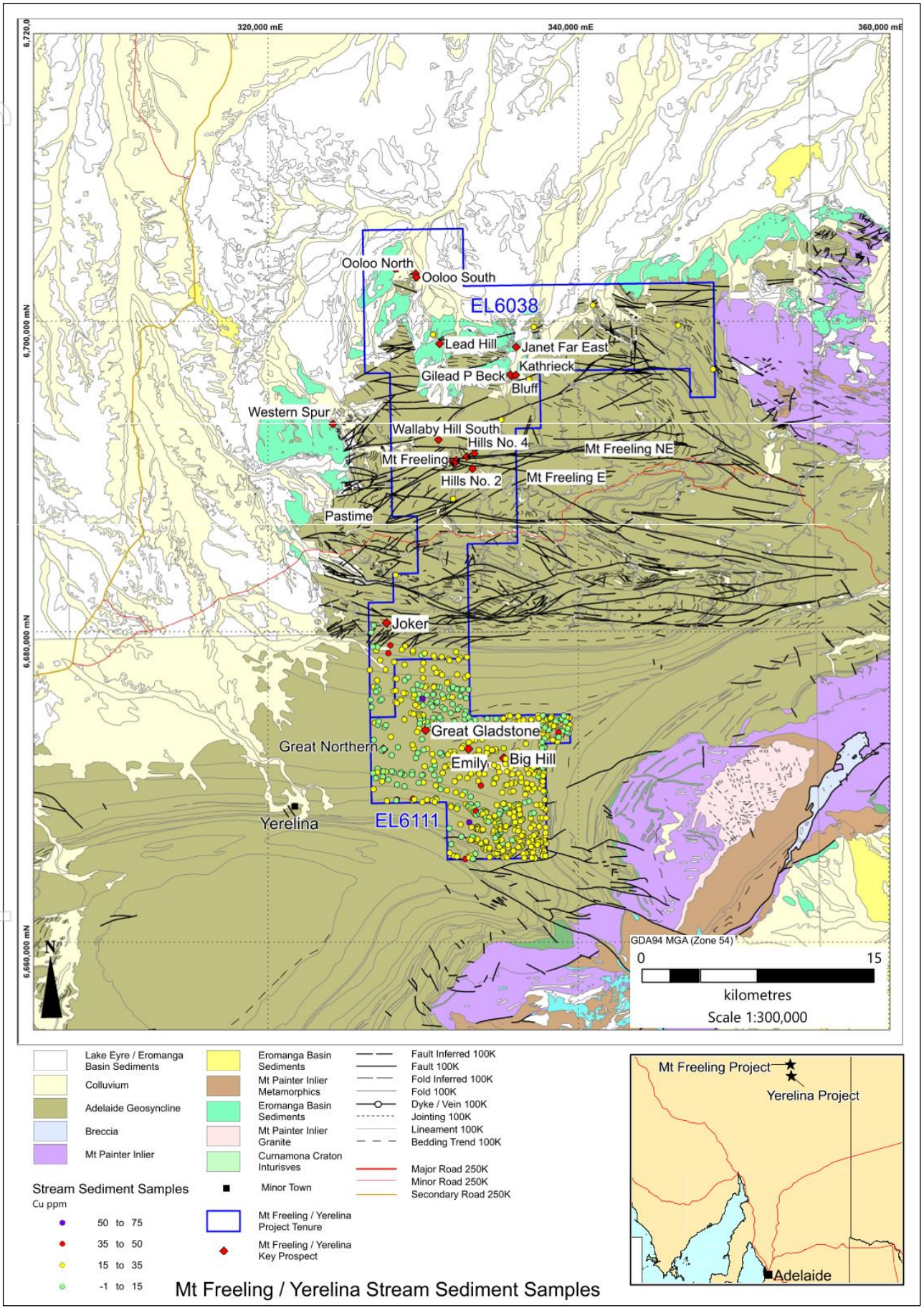

Source: AXR

For personal use only

8.5.1 Ooloo

Ooloo is the most advanced prospect in the project area. Historical mining targeted Ag-Pb-Zn mineralisation hosted in structurally controlled sulphide bodies associated with major fault zones. Multiple shafts and underground workings were developed, and historical reports describe massive sulphide lenses comprising galena- and sphalerite-rich assemblages.

More recent work by Cauldron Energy included rock chip sampling and reinterpretation of historical geophysical datasets, identifying locally elevated base metal results and structural features interpreted to represent extensions to the mineralised system.

Despite the history of mining and documented sulphide mineralisation, modern drilling remains limited and the continuity of mineralisation at depth and along strike has not been systematically evaluated.

8.5.2 Regional structural targets

Regional geophysical reinterpretation has identified structural corridors and inversion-related fault systems distributed across the project area. These features are spatially associated with known mineral occurrences and historical workings; however, most targets remain untested by drilling.

The limited extent of modern drilling relative to the broader distribution of mineralisation and geochemical responses indicates that large portions of the project area remain underexplored.

Drillhole collar, rock chip, stream sediment and soil sample information supporting the Exploration Results for the Mt Freeling project is provided in Appendix A (Tables A23 to A26).

For personal use only

9 Yerelina project

9.1 Location and setting

AXR's Yerelina project is located approximately 600 km northeast of Adelaide and approximately 50 km south of the township of Yunta (population of approximately 100 people) in South Australia, within the Curnamona Province (Figure 1.2).

Access to the project area is via the Barrier Highway, followed by a network of unsealed station roads and tracks providing access across the project area (Figure 9.1).

The climate is typical of semi-arid to arid South Australia, characterised by hot summers, mild winters and low, variable rainfall. Exploration activities are generally possible year-round, although high summer temperatures may locally impact field operations.

Topography across the project area is generally low relief, comprising gently undulating plains with localised low hills and ridgelines, with elevations typically ranging between approximately 150 m and 350 m above sea level.

Vegetation is sparse and dominated by shrubland and grassland, with areas of colluvial and alluvial cover and limited bedrock exposure. Drainage is ephemeral.

9.2 Project tenure

The Yerelina project comprises a single granted Exploration Licence (EL6111) covering approximately 347 km^2.

At the effective date of this ITAR, the licence is registered in the name of STU, a wholly owned subsidiary of CXO. Pursuant to the proposed transaction, AXR will acquire STU and therefore indirectly acquire EL6111. AXR will act as operator (Table 9.1 and Figure 9.1).

Table 9.1 Summary of Yerelina project tenure

Project	Licence	Registered holder	Grant	Expiry	Area (km^2)	Annual expenditure commitment	Annual rent
Yerelina	EL6111	Sturt Exploration Pty Ltd	18/09/2017	17/09/2028	347.0	$80,000	$1,861.50
Total						**$80,000**	**$1,861.50**

Source: AXR, MERS

Note: Grant date refers to the original grant date of the tenement.

The tenement was originally granted as EL5015 in 2012 and subsequently renumbered to EL6111.

Underlying land tenure, Native Title interests, Indigenous Land Use Agreements and other third-party interests applicable to the Yerelina project are summarised in the Solicitor's Report included in the Prospectus.

The project area is located predominantly on pastoral lease land. Snowden Optiro is not aware of any material tenure-related impediments to exploration within the project area, although exploration activities remain subject to applicable heritage and Aboriginal heritage protection requirements.

For personal use only

Figure 9.1 Yerelina project location, tenements and access

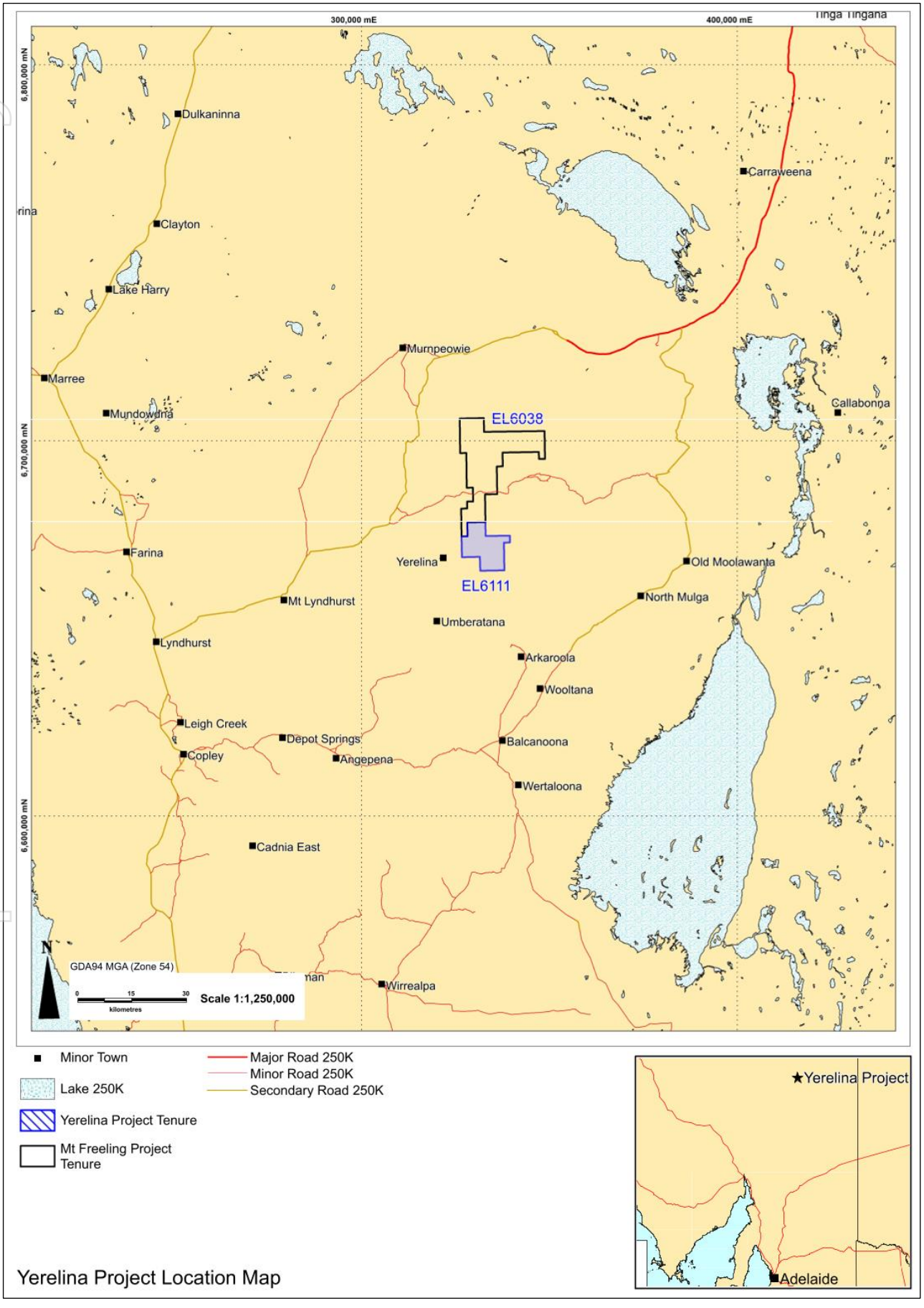

Source: AXR

For personal use only

For personal use only

9.3 Geology and mineralisation

9.3.1 Regional geology

The Yerelina project is located within the northern Flinders Ranges of South Australia and forms part of the Neoproterozoic Adelaide Rift Complex within the Adelaide Geosyncline (Figure 8.2). The regional geological framework of the Adelaide Geosyncline is described in Section 8.3.1.

The project area is underlain by Neoproterozoic sedimentary rocks of the Adelaidean sequence, including carbonate-rich and siliciclastic units that host sediment-hosted Ag-Pb-Zn mineralisation elsewhere within the Adelaide Geosyncline. Regional deformation associated with basin development, inversion and the Delamerian Orogeny has resulted in folding and faulting that are relevant to mineralisation.

9.3.2 Local geology and mineralisation

The Yerelina project area is underlain by sedimentary rocks of the Tapley Hill Formation and associated stratigraphy (Figure 8.3). Lithologies comprise calcareous and dolomitic shales, siltstones and fine-grained sandstones deposited within a marine basin environment. Carbonate-rich units provide favourable host rocks for mineralisation.

The project area is characterised by folding and a network of north-south trending fault systems and splays. Mineralisation occurs within fault-hosted breccia and vein systems developed within carbonate-rich stratigraphy.

Primary sulphide mineralisation comprises sphalerite and galena hosted within carbonate-quartz breccias and veins, while surface expression is typically characterised by gossanous material formed through oxidation of sulphides.

At Great Gladstone, mineralisation occurs within sulphide-bearing breccias developed in structurally prepared zones. At Big Hill, mineralisation is associated with broad zones of brecciation and veining, with strong oxidation at surface and evidence of sulphide leaching.

At a project scale, mineralisation occurs within multiple north-south trending structural zones distributed across an approximately 8 km long and 2–3 km wide corridor. Exploration completed to date, including geological mapping, geochemical sampling and limited drilling, has confirmed mineralisation at depth; however, drilling remains limited and widely spaced.

Figure 8.3 presents the geological setting and key prospect locations of the adjoining Mt Freeling and Yerelina projects.

9.4 Exploration and development history

Exploration within the Yerelina project area has been undertaken intermittently since the early 20th century and initially focused on Ag-Pb-Zn mineralisation associated with gossanous outcrops and structurally controlled fault zones. Despite the long exploration history, exploration activities have generally been fragmented and limited in scope, with minimal systematic modern exploration completed prior to recent programs.

This summary focuses on historical and recent exploration activities relevant to the assessment of base metal mineralisation.

9.4.1 Early exploration and mining (pre-1950s)

Exploration at Yerelina commenced in the early 1900s following the discovery of Ag-Pb-Zn mineralisation within the Tapley Hill Formation.

Early operators undertook shallow shaft sinking, costeaning and limited underground development targeting gossanous lodes developed along fault zones. Historical workings are distributed across multiple prospects, including Great Gladstone and Big Hill, and comprise shafts, drives and trenches developed over strike lengths of several hundred metres.

Mining was small-scale and selective, focused on locally elevated surface grades. Historical reports indicate that mineralisation comprised oxidised lead and zinc minerals with associated silver values. Mining ceased due to limited infrastructure and the inability to evaluate mineralisation at depth.

9.4.2 Historical exploration (1950s to 2000s)

Following the cessation of mining, exploration within the Yerelina area remained limited and largely reconnaissance in nature.

Programs undertaken by various operators included geological mapping, stream sediment sampling, rock chip sampling and limited geophysical surveys. These activities were generally focused on identifying surface mineralisation and did not include systematic evaluation of mineralisation at depth.

Modern exploration prior to CXO was minimal, and the project area remained largely untested by drilling despite the presence of numerous historical workings and widespread surface mineralisation.

9.4.3 CXO (2012 to 2026)

CXO, previously known as Core Exploration Ltd, acquired the Yerelina project in 2012 and undertook the first systematic modern exploration across the project area.

Activities completed by CXO included:

- Geological mapping of historical workings and gossanous zones
- Rock chip and channel sampling across multiple prospects
- High-resolution airborne magnetic and radiometric surveys
- Petrological studies of mineralised samples.

This work identified widespread base metal mineralisation across multiple prospects and demonstrated that mineralisation is associated with repeated north-south structural trends across the project area.

CXO completed the first modern drilling program at Yerelina in 2015, comprising six angled diamond drillholes for approximately 1,043 m across Great Gladstone, Great Northern and Big Hill.

Drilling confirmed sulphide mineralisation at depth and intersected carbonate-quartz-sulphide breccias, structurally controlled vein systems and broad zones of alteration and mineralisation.

At Great Gladstone, drilling intersected 17 m at 1.4% Pb + Zn and 19 g/t Ag (YRDH003, drilled by CXO in 2015), including higher-grade zones within brecciated carbonate-rich host rocks.

At Big Hill, drilling intersected a broad fault-hosted breccia and veining zone approximately 30 m wide, confirming that mineralised zones extend beyond the surface gossanous expression.

Following the 2015 drilling program, exploration activity was limited due to shifting corporate priorities. More recent work has focused on compilation and reinterpretation of historical and modern datasets and identification of additional targets including the Grace prospect.

9.5 Exploration potential

The Exploration Results presented in this section are of an early-stage nature and do not imply the existence of a Mineral Resource. Further exploration is required to assess the extent, continuity and economic potential of mineralisation.

AXR considers the Yerelina project prospective for structurally controlled Ag-Pb-Zn mineralisation hosted within carbonate-rich stratigraphy of the Tapley Hill Formation.

The regional distribution of drilling across the adjoining Mt Freeling and Yerelina projects is illustrated in Figure Mt Freeling project.41, with corresponding drillhole collar information provided in Appendix A (Tables A23 and A27). This figure demonstrates the limited extent of modern drilling relative to the broader distribution of mineral occurrences, geochemical responses and interpreted structural corridors.

For personal use only

The Exploration Results referred to in this section are supported by JORC Code (2012) Table 1 disclosures provided in Appendix H.

Despite widespread mineralisation and numerous historical workings, exploration across the project area has historically been limited and unsystematic. Prior to exploration by CXO, no drilling had been completed, and exploration was largely restricted to surface mapping and sampling of gossanous zones.

Systematic exploration completed by CXO since 2012, including geological mapping, geochemical sampling, geophysics and diamond drilling, has confirmed sulphide mineralisation at depth. Rock chip and channel sampling returned elevated Ag-Pb-Zn values from multiple prospects, including Great Gladstone, Big Hill and Grace (Table A30).

Figure 9.2 presents the distribution of rock chip sampling results and interpreted structural features across the Yerelina project.

Figure 9.2 illustrates that elevated rock chip assay results are spatially associated with multiple north-south trending structural corridors and fault zones across the project area. Mineralisation and geochemical responses occur across an approximately 8 km long and 2–3 km wide corridor encompassing Great Gladstone, Big Hill, Grace and several additional mineral occurrences.

Rock chip sample locations and copper assay information supporting the Exploration Results depicted in Figure 9.2 are provided in Appendix A (Table A29).

While drilling has confirmed mineralisation at selected prospects, exploration coverage remains limited and many identified structures and geochemical targets remain untested. The geometry, continuity and scale of mineralisation remain poorly constrained.

Based on review of the available geological, geochemical, geophysical and drilling data, Snowden Optiro considers that the Yerelina project demonstrates characteristics consistent with a structurally controlled sediment-hosted Ag-Pb-Zn mineral system.

Snowden Optiro notes that drilling completed to date remains limited and focused on selected prospect areas, with the broader extent and continuity of mineralisation remaining incompletely tested. In Snowden Optiro's opinion, the combination of drilling-confirmed mineralisation, widespread geochemical responses and limited modern exploration supports further systematic evaluation of the project.

The geological interpretation and exploration model remain subject to refinement as additional geological, geochemical and drilling data become available.

For personal use only

Figure 9.2 Yerelina project rock chip sampling results and interpreted structural framework

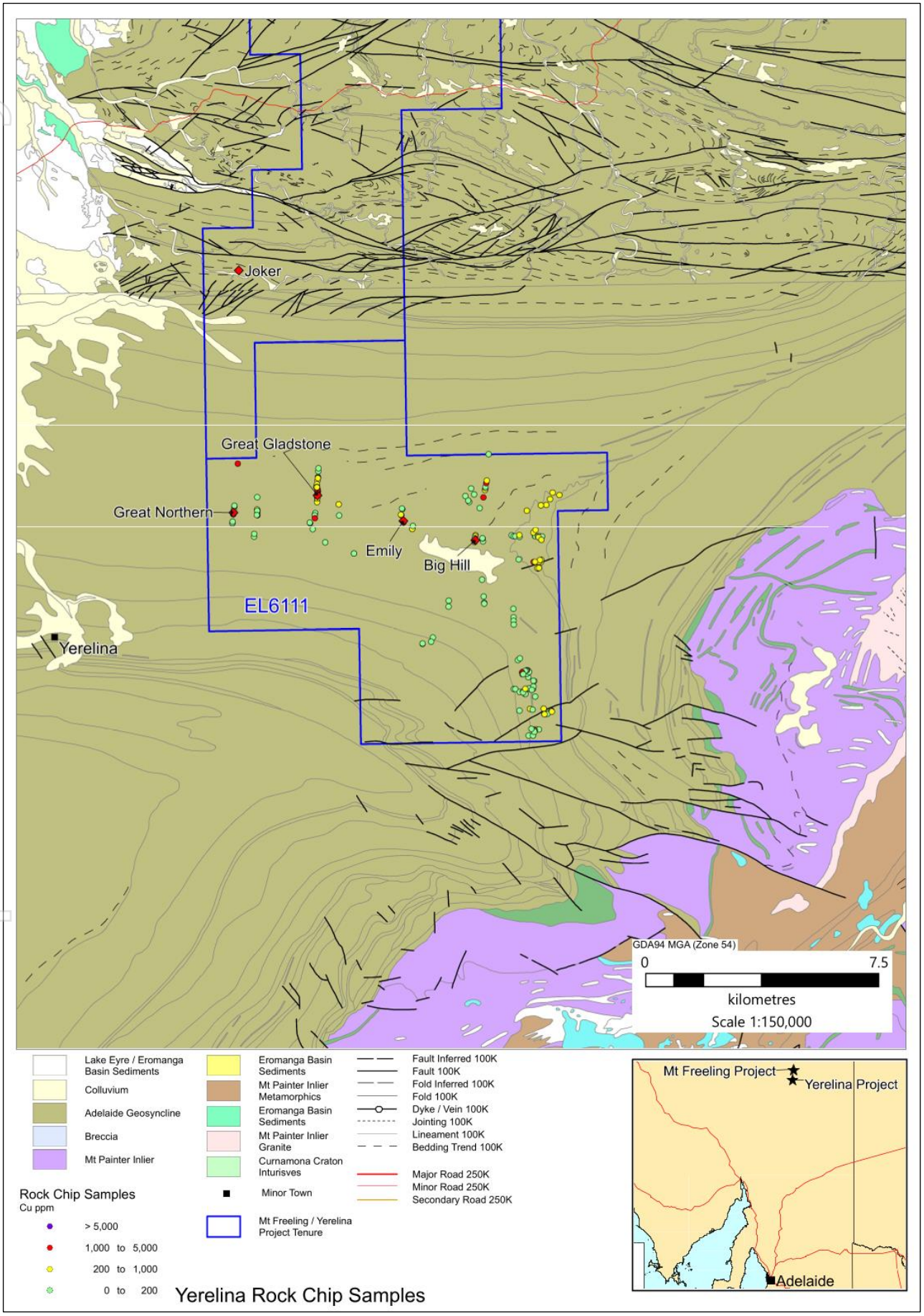

Source: AXR

For personal use only

9.5.1 Great Gladstone

Great Gladstone is the most advanced prospect within the Yerelina project area and is defined by surface mapping, rock chip and channel sampling, and diamond drilling completed by CXO.

Rock chip and channel sampling returned elevated Ag-Pb-Zn values from gossanous material developed along structurally controlled zones, including locally elevated assay results associated with brecciated and veined carbonate-rich host rocks (Table A30).

Diamond drilling confirmed the presence of primary sulphide mineralisation at depth, including an intersection of 17 m at 19.0 g/t Ag, 0.35% Pb and 1.02% Zn from 145 m downhole (YRDH003, drilled by CXO in 2015) (Figure 8.6).

Reported intercepts are calculated as length-weighted averages of 1 m assay intervals using a lower cut-off grade of 0.1% Pb+Zn, with no internal dilution applied except where stated. Reported intervals are downhole lengths and true widths are unknown.

Mineralisation occurs within fault-hosted breccia zones developed in carbonate-rich rocks of the Tapley Hill Formation.

Drilling confirmed sulphide mineralisation beneath the surface gossanous expression and demonstrates that mineralisation extends below the currently exposed workings. However, the geometry and continuity of mineralisation remain uncertain and require further drilling.

9.5.2 Big Hill

The Big Hill prospect is located approximately 5 km east of Great Gladstone and forms part of the same regional structural corridor (Figure 8.3).

The prospect is defined by surface mapping, rock chip and channel sampling, and limited diamond drilling completed by CXO in 2015.

Surface sampling returned elevated Ag-Pb-Zn values associated with gossanous material developed along a north-south trending structure, including rock chip results of up to 15.8 g/t Ag, 0.19% Pb, 2.75% Zn and 0.49% Cu from in situ mineralisation (Sample ID 1076) (Figure 9.2 and Table A30).

Diamond drilling intersected a broad zone of brecciation and veining approximately 33 m wide in drillhole YRDH005, returning 33 m at 0.6 g/t Ag, 0.01% Pb and 0.21% Zn from 14 m downhole, including 11 m at 0.5 g/t Ag, 0.02% Pb and 0.35% Zn (Figure 8.6 and Table A28). Reported intervals are downhole lengths and true widths are unknown.

Mineralisation occurs within fault-hosted breccia systems developed in carbonate-rich stratigraphy.

Drilling confirms that mineralisation occurs within a broad breccia zone; however, the geometry and continuity of mineralisation remain poorly constrained.

9.5.3 Grace

The Grace prospect represents a newly identified mineralised structure located northwest of Big Hill.

The prospect was defined through soil geochemistry and follow-up rock chip sampling completed by CXO (Figure 9.2).

Surface sampling returned elevated Pb-Zn values associated with gossanous material developed along a north-south trending structure. The prospect is interpreted to form part of the same broader structural corridor as Great Gladstone and Big Hill.

Exploration at Grace remains at an early stage and no drilling has been completed to date.

The presence of elevated geochemical responses and its location within the broader structural corridor support further evaluation of the prospect.

For personal use only

Drillhole collar and stream sediment sample information supporting the Exploration Results for the Yerelina project are provided in Appendix A (Tables A27 and A31).

Significant drillhole silver-lead-zinc intersections and significant rock chip sampling results are summarised in Appendix A (Tables A28 and A30).

For personal use only

10 Proposed work programs and budget

10.1 Strategy

AXR proposes to undertake staged exploration programs across its project portfolio over the next 24 months, with exploration expenditure expected to be prioritised toward the Shoobridge and Finniss projects, which Snowden Optiro considers to represent AXR's two priority exploration assets.

The proposed exploration strategy is focused on:

- Systematic drill testing of structurally controlled gold targets at the Shoobridge and Finniss projects
- Advancement of drill-defined gold mineralisation at the Mt Shoobridge and Fortitude prospects within the Shoobridge project, with the objective of supporting the future estimation of a Mineral Resource, subject to successful exploration outcomes
- Progressive refinement of geological and structural models at the Shoobridge, Finniss and Adelaide River projects through integration of geological, geochemical and geophysical datasets
- Reconnaissance and target generation programs across earlier-stage projects, including Adelaide River, Albarta, Jervois, Mt Freeling and Yerelina
- Maintaining the project tenure in good standing
- Conducting strategic reviews on opportunities adjoining AXR's priority exploration assets.

The proposed programs are intended to progressively evaluate exploration targets and improve geological understanding while maintaining flexibility to refine priorities as additional exploration results become available.

10.2 Shoobridge project

The proposed program is expected to prioritise additional diamond drilling at Mt Shoobridge and Fortitude to improve the understanding of structural controls, mineralisation geometry and continuity prior to broader systematic drilling. An initial diamond drilling program of approximately 2,000 m is planned for this purpose. Systematic RC drilling will also be undertaken to test strike and depth extensions of mineralisation and to assess additional targets identified along the broader Shoobridge mineralised trend. An initial RC drilling program will include approximately 8,000 to 10,000 m of drilling.

Additional proposed work may include:

- Geological mapping and structural interpretation
- Integration of geological and geophysical datasets
- Follow-up assessment of regional structural targets
- Potential UAV magnetic surveys to refine structural targeting.

Exploration is expected to be staged, with drilling priorities refined progressively as additional geological and drilling data become available.

10.3 Adelaide River project

Proposed exploration activities at the Adelaide River project are expected to comprise low-cost reconnaissance and target refinement programs.

Planned work may include:

- Geological mapping and geochemical sampling at key prospects including Possum, Happy Valley, Arum and Croc Pate
- Compilation and reinterpretation of historical datasets
- UAV magnetic surveys and structural interpretation

For personal use only

- Limited reconnaissance drilling of selected priority targets
- Preliminary assessment of the Douglas tenement (EL34075) following completion of an additional technical review and data compilation.

Snowden Optiro notes that exploration activities at Adelaide River are expected to remain conceptual and reconnaissance in nature pending additional geological and drilling data.

10.4 Finniss project

Initial exploration is expected to focus on priority target areas including Jedidiah, Epiphany, where coherent geochemical anomalism and favourable structural architecture have been identified.

Planned work may include:

- RC drilling of priority targets, including Jedidiah, Epiphany, Golden Boulder, Far East and Nisso
- First-pass drilling of regional geochemical and structural targets
- Follow-up drilling of drilling-confirmed mineralisation at selected prospects
- UAV magnetic surveys and structural interpretation
- Additional soil geochemistry, rock chip sampling and geological mapping
- Structural interpretation and target refinement using geological and geophysical datasets.

Exploration activities are expected to be staged and prioritised based on ongoing review of geological, geochemical and drilling results.

10.5 Albarta project

Proposed exploration activities at the Albarta project are expected to focus on target generation and reconnaissance evaluation of structurally controlled mineralisation across both basement-hosted and basin-margin domains.

Planned work may include:

- Geological mapping and geochemical sampling
- Follow-up assessment of the Blueys-Inkheart corridor
- Additional reconnaissance evaluation of REE-bearing pegmatites at Blues Folley
- Regional geophysical interpretation and structural targeting
- Limited reconnaissance drilling of selected targets.

Exploration activities are expected to remain early stage and conceptual.

10.6 Jervois project

Proposed exploration activities at the Jervois project are expected to focus on refinement and evaluation of conceptual polymetallic targets associated with the interpreted “Big J” structural corridor.

Planned work may include:

- Additional geological and geophysical interpretation
- Surface geochemical sampling
- Reconnaissance drilling of selected geophysical and structural targets
- Follow-up evaluation of shallow basement targets identified from previous RAB drilling.

Snowden Optiro notes that exploration at Jervois remains at an early conceptual stage.

For personal use only

10.7 Mt Freeling project

Proposed exploration activities at the Mt Freeling project are expected to focus on the refinement of structurally controlled sediment-hosted base metal and conceptual sediment-hosted copper targets.

Planned work may include:

- Geological mapping and geochemical sampling
- Structural interpretation and target generation
- Follow-up evaluation of the Ooloo prospect
- Regional geophysical interpretation
- Limited reconnaissance drilling of selected structural targets.

Snowden Optiro considers that exploration at Mt Freeling remains conceptual and early stage.

10.8 Yerelina project

Proposed exploration activities at the Yerelina project are expected to focus on further evaluation of structurally controlled Ag-Pb-Zn mineralisation associated with the Great Gladstone, Big Hill and Grace prospects.

Planned work may include:

- Follow-up drilling at Great Gladstone and Big Hill
- Geological mapping and structural interpretation
- Geochemical sampling across additional structural corridors
- Assessment of stratiform mineralisation potential within carbonate-rich host stratigraphy
- Additional evaluation of structurally controlled breccia-hosted mineralisation.

Exploration activities are expected to focus on improving understanding of mineralisation geometry and continuity.

Snowden Optiro considers the proposed staged exploration strategy to be appropriate for the exploration maturity and geological understanding of the projects.

10.9 Budget

AXR has proposed staged exploration programs across the project portfolio over the next 24 months. Proposed expenditure is expected to be focused primarily on the Shoobridge and Finniss projects, with lower-cost reconnaissance and target generation programs proposed for the earlier-stage projects.

AXR's proposed use of funds, including the exploration expenditure for the proposed 24-month work program, is summarised in Table 10.1. The exploration expenditure component forms the basis of Snowden Optiro's review of the proposed work programs.

For personal use only

Table 10.1 Proposed 24-month budget

Use of funds	Minimum subscription ($8,000,000)			Maximum subscription ($10,000,000)		
	Year 1	Year 2	Total	Year 1	Year 2	Total
Drilling	$1,200,000	$1,800,000	$3,000,000	$1,500,000	$2,700,000	$4,200,000
Geophysics	$50,000	$150,000	$200,000	$200,000	$300,000	$500,000
Geochemistry	$100,000	$200,000	$300,000	$200,000	$300,000	$500,000
Field support	$250,000	$250,000	$500,000	$400,000	$400,000	$800,000
Land access and environment	$100,000	$100,000	$200,000	$100,000	$200,000	$300,000
Total exploration spend	**$1,700,000**	**$2,500,000**	**$4,200,000**	**$2,400,000**	**$3,900,000**	**$6,300,000**

Source: AXR

AXR notes that the proposed work programs are scalable and may be adjusted depending on the level of funds raised. Under the minimum subscription scenario, exploration activities would be prioritised toward the Shoobridge and Finniss projects, with expenditure on earlier-stage projects reduced, deferred or limited to lower-cost target generation and tenure maintenance activities.

Snowden Optiro considers the proposed exploration programs and the associated exploration expenditure to be appropriate for the exploration maturity and geological understanding of the projects. Snowden Optiro has not independently reviewed the Company's proposed corporate expenditure, offer costs or working capital allocations.

For personal use only

11 Conclusions and recommendations

11.1 Conclusions

AXR's project portfolio comprises a combination of early-stage to advanced exploration assets prospective for structurally controlled gold, base metal and sediment-hosted mineralisation within recognised metallogenic provinces of the Northern Territory and South Australia.

Snowden Optiro considers the Shoobridge and Finniss projects to represent AXR's two most advanced exploration assets. Both projects are located within the Pine Creek Orogen and demonstrate geological characteristics consistent with structurally controlled orogenic gold systems, including coherent geochemical anomalism, favourable structural architecture and drilling-confirmed bedrock-hosted mineralisation.

At Shoobridge, historical and recent drilling, combined with coherent soil geochemical anomalism and structural interpretation associated with the Shoobridge Shear, support the interpretation of a structurally controlled gold system extending along the Shoobridge mineralised trend. Snowden Optiro considers that drilling completed to date has tested only a limited portion of the broader mineralised corridor and that the project warrants further systematic exploration along strike and at depth to improve geological confidence in advance of a Mineral Resource estimate.

At Finniss, exploration datasets define multiple structurally controlled prospect areas associated with coherent Au-As ± Sb ± Bi ± W anomalism with limited drilling-confirmed gold mineralisation. Historical exploration has predominantly focused on lithium mineralisation, resulting in limited systematic gold-focused drilling across much of the project area. Exploration completed to date has identified multiple gold prospects defined by geochemical responses, rock chip sampling and locally supported by drilling. However, drilling remains limited and large areas of the project have not been systematically explored for gold.

The Adelaide River project is considered prospective for structurally controlled gold mineralisation within the Pine Creek Orogen, with multiple prospect areas defined by surface geochemistry, rock chip sampling and limited drilling. Exploration remains at an early stage, and drilling coverage is sparse across much of the project area.

The Albarta and Jervois projects are considered prospective for structurally controlled Ag-Pb-Zn ± Cu mineralisation and related hydrothermal systems. Exploration completed to date has confirmed mineralisation at selected prospects; however, the broader potential remains conceptual and requires further validation and follow-up testing.

The Mt Freeling and Yerelina projects are considered prospective for sediment-hosted and structurally controlled Ag-Pb-Zn mineralisation within the Adelaide Geosyncline. Yerelina has confirmed sulphide mineralisation from limited drilling, while Mt Freeling remains at a conceptual exploration stage supported primarily by geological interpretation, geophysics and historical workings.

11.2 Risks and opportunities

Mineral exploration inherently carries significant risks, and the likelihood of discovering economically viable mineral deposits during the lifespan of a mineral exploration project is relatively low. However, conducting exploration activities in regions known for existing mineralisation can enhance the chances of discovery and partially alleviate these risks. Nevertheless, a well-planned, comprehensive evaluation is necessary to assess the potential of an exploration project; however, such endeavours do not always yield positive results.

There are several key technical risks associated with AXR's projects. A significant portion of the information presented in this ITAR is based on historical records, which may introduce uncertainties. There is also no guarantee that the Company's proposed exploration efforts will lead to the discovery of an economically viable deposit. Additionally, AXR must adhere to various mining legislation and regulations, including fulfilling statutory obligations related to its tenements such as designated annual expenditures.

For personal use only

Even if a Mineral Resource is defined, various factors such as ongoing funding, unfavourable government policies, land use restrictions, geological conditions, fluctuations in commodity prices, or other technical, environmental or social challenges can render a resource economically unviable. Notwithstanding these risks, Snowden Optiro considers the Company's projects to be sufficiently prospective to warrant further exploration.

Risks and opportunities identified by Snowden Optiro specific to AXR's projects include:

11.2.1 Risks

- Limited drilling density and incomplete subsurface geological control across most project areas.
- Reliance on historical exploration datasets of variable quality and completeness.
- Limited understanding of mineralisation geometry, continuity and structural controls at several prospects.
- Exploration models that remain conceptual and require validation through systematic drilling.
- Early-stage exploration status of most projects, with no reported Mineral Resources.
- Potential delays associated with tenure applications, renewals, land access and heritage approvals.
- Exposure to the normal risks associated with mineral exploration, including exploration success risk, funding availability and commodity price volatility.

11.2.2 Opportunities

- Location of the Shoobridge, Finniss and Adelaide River projects within the highly prospective Pine Creek Orogen.
- Presence of coherent geochemical anomalism and favourable structural architecture across multiple projects.
- Drilling-confirmed mineralisation at several projects and prospects.
- Large areas of tenure that remain underexplored or only partially tested by modern exploration techniques.
- Availability of historical datasets capable of further reinterpretation and targeting.
- Potential for discovery of multiple mineralisation styles across the portfolio.

Snowden Optiro considers that the combination of favourable geological settings, extensive tenure holdings and relatively limited modern systematic exploration supports continued staged exploration across AXR's portfolio.

11.3 Recommendations

Snowden Optiro recommends that AXR continues a staged and technically focused exploration strategy prioritising the Shoobridge and Finniss projects as the Company's two material exploration assets.

Recommended activities include:

- Ongoing compilation, validation and reinterpretation of historical geological, geochemical, geophysical and drilling datasets
- Additional geological mapping, structural interpretation and systematic geochemical sampling to refine targeting
- Follow-up drilling of priority structurally controlled gold targets at Shoobridge and Finniss, including strike and depth extensions to known mineralisation
- Progressive drill testing of priority targets at Adelaide River, Albarta and Jervois
- Continued assessment of conceptual structural and geophysical targets at Mt Freeling and Yerelina

For personal use only

- Additional geophysical surveys where appropriate to support structural interpretation and target generation
- Ongoing review of land access, heritage, environmental and tenure requirements to support future exploration activities.

Snowden Optiro considers the proposed exploration programs and associated budgets to be reasonable and appropriate for the current stage of exploration of the projects.

For personal use only

12 References

12.1 ASX announcements

CXO (Core Lithium Ltd) (2020). *Significant historic gold grades at new project in the NT*. ASX Announcement, 13 February 2020.

CXO (Core Lithium Ltd) (2020). *Significant gold potential in Bynoe pegmatite field*. ASX Announcement, 29 April 2020.

CXO (Core Lithium Ltd) (2020). *Multiple rock-chips above 100 g/t gold at Adelaide River*. ASX Announcement, 8 July 2020.

CXO (Core Lithium Ltd) (2020). *Additional gold prospects identified at Adelaide River*. ASX Announcement, 20 July 2020.

CXO (Core Lithium Ltd) (2020). *Gold grades of 20 g/t Au from Kellermeister prospect*. ASX Announcement, 17 November 2020.

CXO (Core Lithium Ltd) (2020). *Gold nuggets and high-grades at new 1,600 m Bynoe target*. ASX Announcement, 10 December 2020.

CXO (Core Lithium Ltd) (2021). *Initial drilling confirms gold mineralisation at Bynoe Gold Project*. ASX Announcement, 17 February 2021.

CXO (Core Lithium Ltd) (2021). *Nuggets at new Toolebuc prospect extends Far East gold trend*. ASX Announcement, 24 June 2021.

CXO (Core Lithium Ltd) (2022). *Exploration activities update*. ASX Announcement, 15 August 2022.

CXO (Core Lithium Ltd) (2024). *Drilling commences at Shoobridge*. ASX Announcement, 11 July 2024.

CXO (Core Lithium Ltd) (2024). *Positive results highlight gold and lithium potential at Shoobridge*. ASX Announcement, 18 September 2024.

CXO (Core Lithium Ltd) (2024). *Gold hits continue as drilling resumes at Shoobridge*. ASX Announcement, 21 October 2024.

CXO (Core Lithium Ltd) (2025). *Large gold system emerging at Shoobridge*. ASX Announcement, 12 March 2025.

12.2 Internal and unpublished reports

Altura Mining Ltd (2012). *Annual Report Shoobridge Project MLN296 for the period 1 January 2011 to 31 December 2011.*

CXO (Core Lithium Ltd) (2020). *Finniss Gold Assessment Report*. Internal technical report.

CXO (Core Lithium Ltd) (2021). *Bynoe Gold Progress Report*. Internal report.

CXO (Core Lithium Ltd) (2022). *Far East GDC Final Report*. Internal report.

CXO (Core Lithium Ltd) (2022). *Nisso Memo and Update Reports*. Internal reports.

CXO (Core Lithium Ltd) (2023). *Golden Boulder RC Report*. Internal report.

Drown, C. (2024). *Comparison between the Mount Todd deposit and Jedidiah–Epiphany targets*. Internal report.

Drown, C. (2024). *Ringwood Area – Conceptual IRGS Target*. Internal report.

Drown, C. (2024). *The Jedidiah Gold Prospect – Geochemical Study*. Internal report.

Kitto, P. (2021). *Structural Controls on Gold and Lithium Mineralisation at the Finniss Project*. Internal report.

For personal use only

Rawlings, D. (2019). *Adelaide River EL31886 – Project Review*. Internal report.

12.3 Other references

Ahmad, M. and Hollis, J.A. (2013). *Geology and mineral resources of the Northern Territory*. Northern Territory Geological Survey, Special Publication 5.

Ahmad, M. and Munson, T.J. (2013). *Geology and mineral resources of the Amadeus Basin, Northern Territory*. Northern Territory Geological Survey.

Collins, W.J. and Shaw, R.D. (1995). *Geochronological constraints on orogenesis and mineralisation in the Arunta Inlier*. Australian Journal of Earth Sciences, 42, 1–15.

Direen, N. and Campbell, F., 2026. *Shoobridge Review*. Report CR10313 prepared for Core Lithium Ltd by Mitre Geophysics Pty Ltd, May 2026.

Needham, R.S., Stuart-Smith, P.G. and Page, R.W. (1988). *Tectonic evolution of the Pine Creek Orogen, Northern Territory*. Precambrian Research, 40–41, 543–564.

Northern Territory Government (2024). *Gold – Mineral Commodities, Northern Territory*. Available at: https://resourcingtheterritory.nt.gov.au/minerals/mineral-commodities/gold.

Preiss, W.V. (2000). *The Adelaide Geosyncline of South Australia and its significance in Neoproterozoic continental reconstruction*. Precambrian Research.

Robb, L.J. (2005). *Introduction to ore-forming processes*. Blackwell Publishing.

Scrimgeour, I.R. (2003). *Geology of the Northern Territory*. Northern Territory Geological Survey, Special Publication 5.

For personal use only

13 Abbreviations and units

Abbreviation/Unit	Definition
$	Australian Dollars
%	percent
°	degrees
°C	degrees Celsius
Ag	silver
Aldershot	Aldershot Resources Limited
AMOCO	AMOCO Minerals Australia Company
Arnhem	Arnhem Resources Pty Ltd
Arafura	Arafura Resources Limited
As	arsenic
ASIC	Australian Securities and Investments Commission
ASX	Australian Securities Exchange
Au	gold
AusIMM	Australasian Institute of Mining and Metallurgy
AusQuest	AusQuest Limited
AXR	Axiant Resources Ltd
BHP	BHP Limited
Bi	bismuth
BLEG	bulk leach extractable gold
BMR	Bureau of Mineral Resources
Bynoe Joint Venture	Greenbushes Limited and Barbara Mining Corporation Pty Ltd
Cauldron Energy	Cauldron Energy Ltd
Central Pacific	Central Pacific Minerals NL
cm	centimetre(s)
CRA	CRA Exploration Pty Ltd
CSIRO	Commonwealth Scientific and Industrial Research Organisation
Cu	copper
CXO	Core Lithium Ltd
DBL	DBL Blues Pty Ltd
DEM	Department for Energy and Mining (South Australia)
DME	Department of Mining and Energy (Northern Territory)
Dominion	Dominion Mining Limited
EL	exploration licence
ELA	exploration licence application
Esso	Esso Australia Limited
g	gram(s)
g/t	grams per tonne
GDA94	Geocentric Datum of Australia 1994
Geopeko	Geopeko Limited
Golden Valley	Golden Valley Mines Ltd
GPS	global positioning system
Greenbushes	Greenbushes Limited
Haddington	Haddington Resources Ltd
Homestake	Homestake Gold of Australia Limited
IOCG	iron-oxide copper gold
ITAR	Independent Technical Assessment Report
JORC Code	Australasian Code for Reporting of Exploration Results, Mineral Resources and Ore Reserves (2012 Edition)
KGL	KGL Resources Limited

For personal use only

Abbreviation/Unit	Definition
kg	kilogram(s)
km	kilometre(s)
km^2	square kilometre(s)
Liontown	Liontown Resources Limited
m	metre(s)
MERS	Mining and Exploration Register System (South Australia)
MGA94	Map Grid of Australia 1994
MIM	Mount Isa Mines Limited
Minotaur	Minotaur Exploration Limited
Mithril	Mithril Resources Limited
mm	millimetre(s)
MRAs	Mineral Rights Agreements
New Consolidated Goldfields	New Consolidated Goldfields Limited
Newera	Newera Uranium Limited
Newmont	Newmont Exploration Pty Ltd
Normandy	Normandy Poseidon Limited
North	North Limited
Northern Gold	Northern Gold NL
NTGS	Northern Territory Geological Survey
Pancontinental	Pancontinental Mining Limited
Pb	lead
Pb+Zn	combined lead and zinc grade
Petrocarb	Petrocarb Exploration NL
ppb	parts per billion
ppm	parts per million
RAB	rotary air blast (drilling)
RC	reverse circulation (drilling)
REE	rare earth element
RL	reduced level
Royal Resources	Royal Resources Limited
RTP	reduced-to-pole
Rustlers Roost	Rustlers Roost Mining Company Pty Ltd
Sb	antimony
Silver Standard	Silver Standard Resources Inc.
Sirocco	Sirocco Resources NL
SSA	Share Sale Agreement
STRIKE	Spatial Territory Resource Information Kit for Exploration (NT)
STU	Sturt Exploration Pty Ltd
t	tonnes
Tanami	Tanami Exploration NL
UAV	unmanned aerial vehicle
Urangesellschaft	Urangesellschaft Australia Pty Ltd
VALMIN Code	Australasian Code for the Public Reporting of Technical Assessments and Valuations of Mineral Assets (2015 Edition)
VHMS	volcanic hosted massive sulphide
VTEM	Versatile Time-Domain Electromagnetic (airborne survey)
W	tungsten
Western Desert Resources	Western Desert Resources Limited
WMC	Western Mining Corporation Limited
Zn	zinc

For personal use only

For personal use only

Appendix A
Exploration Results Data

Table A1 presents drillhole collar information for the Shoobridge project for drillholes containing at least one gold assay greater than or equal to 0.05 ppm. The table includes Hole ID, drillhole type, collar coordinates, RL, azimuth, dip and total depth (TD) and is provided to support the drillhole information and Exploration Results described in this ITAR. No drillhole assay results or intercepts are reported in this table.

Table A1 Shoobridge project drillhole collar information

Hole ID	Type	Easting (m)	Northing (m)	RL (m)	Azi (°)	Dip (°)	TD (m)
07LIBRC001	RC	747881	8498627	140	135.0	-60.0	50.0
10SBRC001	RC	748265	8503494	109	270.0	-60.0	40.0
93MJRC001	RC	743233	8489861	117	90.0	-60.0	39.0
93MJRC002	RC	743213	8489861	117	90.0	-60.0	39.0
93MJRC003	RC	743193	8489861	117	90.0	-60.0	39.0
93MJRC005	RC	743153	8489861	118	90.0	-60.0	39.0
93MJRC006	RC	743223	8489661	122	90.0	-60.0	42.0
93MJRC007	RC	743203	8489661	123	90.0	-60.0	39.0
93MJRC008	RC	743183	8489661	124	90.0	-60.0	39.0
93MJRC009	RC	743213	8489761	116	90.0	-60.0	39.0
93MJRC010	RC	743228	8489761	115	90.0	-60.0	39.0
93MJRC012	RC	743213	8489561	129	90.0	-60.0	39.0
93MJRC013	RC	743193	8489561	130	90.0	-60.0	45.0
93MJRC014	RC	743213	8489461	124	90.0	-60.0	39.0
93MJRC015	RC	743143	8489461	124	90.0	-60.0	39.0
93MJRC016	RC	743123	8489461	122	90.0	-60.0	57.0
93MJRC017	RC	743123	8489061	104	90.0	-60.0	48.0
93MJRC018	RC	742903	8489061	112	90.0	-60.0	39.0
93MJRC019	RC	742883	8489061	110	90.0	-60.0	45.0
93MJRC020	RC	742863	8489061	109	90.0	-60.0	48.0
93MJRC021	RC	742823	8489061	106	90.0	-60.0	39.0
93MJRC022	RC	742803	8489061	105	90.0	-60.0	45.0
93MJRC023	RC	742923	8488961	104	90.0	-60.0	45.0
93MJRC024	RC	742903	8488961	104	90.0	-60.0	57.0
93MJRC025	RC	742853	8488961	102	90.0	-60.0	39.0
93MJRC027	RC	742843	8488661	112	90.0	-60.0	63.0
93MJRC028	RC	742823	8488661	110	90.0	-60.0	45.0
93MJRC029	RC	742803	8488661	109	90.0	-60.0	42.0
93MJRC030	RC	742823	8488561	112	90.0	-60.0	39.0
93MJRC031	RC	743243	8490011	121	90.0	-60.0	39.0
93MJRC032	RC	743343	8490361	118	90.0	-60.0	39.0
93MJRC035	RC	743373	8490661	108	90.0	-60.0	39.0
93MJVA130	Vac	742633	8488261	112	0.0	-90.0	3.0
93MJVA131	Vac	742683	8488261	115	0.0	-90.0	3.0
93MJVA253	Vac	742583	8489161	101	0.0	-90.0	1.0
93MJVA296	Vac	742483	8490361	124	0.0	-90.0	1.0
94SBRC001	RC	748109	8503717	113	250.0	-60.0	39.0
94SBRC002	RC	748090	8503715	115	250.0	-60.0	16.0
94SBRC003	RC	748066	8503708	115	250.0	-60.0	10.0
94SBRC004	RC	748069	8503696	115	250.0	-60.0	20.0
94SBRC005	RC	748077	8503707	115	250.0	-60.0	20.0
94SBRC006	RC	748098	8503705	114	250.0	-60.0	20.0
94SBRC007	RC	748103	8503706	113	250.0	-60.0	20.0
94SBRC008	RC	748113	8503708	112	250.0	-60.0	20.0

For personal use only

For personal use only

Hole ID	Type	Easting (m)	Northing (m)	RL (m)	Azi (°)	Dip (°)	TD (m)
94SBRC009	RC	748125	8503719	112	250.0	-60.0	20.0
94SBRC010	RC	748106	8503689	113	250.0	-60.0	25.0
94SBRC011	RC	748083	8503682	113	250.0	-60.0	25.0
94SBRC012	RC	748086	8503683	113	250.0	-60.0	10.0
94SBRC013	RC	748069	8503670	114	250.0	-60.0	20.0
94SBRC014	RC	748075	8503672	114	250.0	-60.0	20.0
94SBRC015	RC	748089	8503676	113	250.0	-60.0	20.0
94SBRC016	RC	748095	8503673	113	250.0	-60.0	20.0
94SBRC017	RC	748104	8503675	112	250.0	-60.0	20.0
94SBRC018	RC	748122	8503682	111	250.0	-60.0	20.0
94SBVAC039	VAC	748149	8503985	107	0.0	-90.0	3.5
94SBVAC056	VAC	747799	8504306	106	0.0	-90.0	10.0
94SBVAC057	VAC	747751	8504292	107	0.0	-90.0	9.0
94SBVAC066	VAC	747314	8504174	119	0.0	-90.0	1.5
94SBVAC082	VAC	748014	8503533	114	0.0	-90.0	4.0
94SBVAC083	VAC	747966	8503520	115	0.0	-90.0	4.0
94SBVAC102	VAC	748160	8503573	111	0.0	-90.0	8.0
94SBVAC116	VAC	748385	8502388	124	0.0	-90.0	4.0
94SBVAC117	VAC	748433	8502401	129	0.0	-90.0	3.0
94SBVAC130	VAC	748697	8501642	127	0.0	-90.0	5.5
94SBVAC134	VAC	748891	8501695	127	0.0	-90.0	4.0
96SBRC01	RC	747913	8504234	105	250.0	-60.0	40.0
96SBRC02	RC	747942	8504240	104	250.0	-60.0	46.0
96SBRC03	RC	747967	8504245	104	250.0	-60.0	40.0
96SBRC04	RC	747978	8504043	107	250.0	-60.0	44.0
96SBRC05	RC	748003	8504049	106	250.0	-60.0	40.0
96SBRC06	RC	748023	8504055	106	250.0	-60.0	40.0
96SBRC07	RC	748038	8503903	109	250.0	-60.0	70.0
96SBRC08	RC	748056	8503882	109	250.0	-60.0	70.0
96SBRC09	RC	748074	8503836	111	250.0	-60.0	70.0
96SBRC10	RC	748126	8503816	108	250.0	-60.0	87.0
96SBRC11	RC	748139	8503767	109	250.0	-60.0	82.0
96SBRC12	RC	748150	8503700	111	250.0	-60.0	98.0
96SBRC13	RC	748154	8503670	111	250.0	-60.0	93.0
96SBRC14	RC	748162	8503651	109	250.0	-60.0	95.0
96SBRC15	RC	748173	8503602	109	250.0	-60.0	82.0
96SBRC16	RC	748218	8503227	128	250.0	-60.0	40.0
96SBRC17	RC	748242	8503233	130	250.0	-60.0	60.0
96SBRC18	RC	748245	8503175	131	250.0	-60.0	50.0
96SBRC20	RC	748578	8501811	132	250.0	-60.0	56.0
96SBRC21	RC	748627	8501837	129	250.0	-60.0	60.0
96SBRC22	RC	748675	8501850	127	250.0	-60.0	60.0
96SBRC23	RC	748412	8502471	135	250.0	-60.0	23.0
96SBRC24	RC	748418	8502457	135	250.0	-60.0	22.0
96SBRC25	RC	748419	8502452	134	250.0	-60.0	22.0
96SBRC26	RC	748299	8502992	115	250.0	-60.0	40.0
96SBRC27	RC	747915	8504337	104	250.0	-60.0	38.0
FDH1	DDH	743752	8483612	95	265.0	-70.0	303.0
FDH2	DDH	744854	8483622	84	265.0	-70.0	300.0
FDH4	DDH	742158	8484161	95	90.0	-70.0	194.8
FDH5	DDH	742033	8485661	105	270.0	-70.0	279.8

For personal use only

Hole ID	Type	Easting (m)	Northing (m)	RL (m)	Azi (°)	Dip (°)	TD (m)
FEND06	DDH	744615	8483619	85	90.4	-70.0	405.4
FENRC01	RC	744237	8483616	87	270.0	-75.0	99.0
FENRC02	RC	743393	8483601	95	270.0	-75.0	99.0
FENRC03	RC	743711	8483611	96	270.0	-75.0	81.0
FENRC04	RC	744804	8483621	85	270.0	-70.0	99.0
FENRC06	RC	743533	8483611	95	270.0	-70.0	99.0
FENRC07	RC	743633	8483611	95	270.0	-70.0	99.0
FENRC08	RC	743683	8483611	96	270.0	-70.0	99.0
FENRC09	RC	743733	8483611	96	270.0	-70.0	99.0
FENRC13	RC	743533	8483961	93	270.0	-70.0	99.0
FENRC14	RC	743633	8483961	92	270.0	-70.0	99.0
FENRC16	RC	743833	8483961	89	270.0	-70.0	99.0
FENRC17	RC	743583	8483961	92	270.0	-70.0	121.0
FENRC18	RC	741733	8485661	105	270.0	-70.0	99.0
FENRC19	RC	741833	8485661	105	270.0	-70.0	99.0
FHRC001	RC	746301	8503447	149	335.0	-60.0	120.0
FHRC003	RC	746255	8503484	150	102.0	-60.0	83.0
FHRC004	RC	746366	8503432	147	335.0	-60.0	120.0
FRC21	RC	743133	8484961	100	270.0	-60.0	120.0
FRC22	RC	743183	8484961	100	270.0	-60.0	200.0
FRC23	RC	743483	8484961	93	270.0	-60.0	120.0
FRC25	RC	743733	8484961	94	270.0	-60.0	120.0
FRC26	RC	743668	8485141	97	270.0	-60.0	120.0
FRC28	RC	743233	8484661	99	270.0	-70.0	150.0
FRC29	RC	743383	8484161	93	270.0	-70.0	150.0
FRC30	RC	743433	8484161	93	270.0	-70.0	150.0
FRC33	RC	744843	8483211	87	45.0	-60.0	150.0
FRC35	RC	743883	8483161	93	270.0	-60.0	144.0
FRC36	RC	744933	8483161	88	70.0	-60.0	150.0
FRC37	RC	741883	8485661	106	270.0	-70.0	166.0
FRC38	RC	743283	8484461	99	270.0	-70.0	150.0
FRC39	RC	743133	8484661	100	90.0	-60.0	150.0
FRC40	RC	743533	8485161	94	90.0	-60.0	150.0
FRC44	RC	742083	8484961	104	270.0	-70.0	150.0
JARC001	RC	747185	8504400	126	285.0	-60.0	102.0
JARC002	RC	747212	8504391	122	285.0	-60.0	100.0
JARC003	RC	747203	8504430	123	285.0	-60.0	100.0
JARC005	RC	747238	8504386	121	285.0	-60.0	120.0
LB001	RC	747741	8498437	141	315.0	-60.0	58.0
LB002	RC	747751	8498426	141	315.0	-60.0	58.0
LB004	RC	747772	8498440	140	315.0	-60.0	58.0
LB005	RC	747926	8498640	133	315.0	-60.0	46.0
LB006	RC	748542	8497834	156	315.0	-60.0	52.0
MSDDH1	DDH	748111	8503654	112	251.0	-60.0	72.7
MSDDH2	DDH	748164	8503470	114	250.0	-60.0	69.5
MSDDH3	DDH	748408	8502868	120	250.0	-60.0	70.0
MSPDH001	RC	748021	8503846	111	244.0	-60.5	50.0
MSPDH002	RC	748060	8503857	111	241.0	-60.0	50.0
MSPDH003	RC	748052	8503815	113	244.5	-58.5	50.0
MSPDH004	RC	748097	8503822	111	247.5	-60.0	50.0
MSPDH005	RC	748061	8503722	116	256.5	-60.5	50.0

For personal use only

Hole ID	Type	Easting (m)	Northing (m)	RL (m)	Azi (°)	Dip (°)	TD (m)
MSPDH006	RC	748100	8503730	114	253.5	-60.0	50.0
MSPDH007	RC	748082	8503638	112	251.0	-60.0	50.0
MSPDH008	RC	748111	8503651	112	250.0	-60.0	50.0
MSPDH009	RC	748148	8503671	111	245.0	-61.5	50.0
MSPDH010	RC	748166	8503468	115	252.0	-60.0	50.0
MSPDH010B	RC	748211	8503478	115	249.0	-60.5	50.0
MSPDH011	RC	748247	8503504	111	251.0	-60.5	50.0
MSPDH012	RC	748167	8503384	122	45.0	-90.0	50.0
MSPDH013	RC	748203	8503388	126	248.0	-59.5	50.0
MSPDH014	RC	748274	8503426	113	250.0	-60.0	44.0
MSPDH015	RC	748193	8503298	127	252.0	-65.0	50.0
MSPDH016	RC	748225	8503308	129	252.0	-60.5	50.0
MSPDH017	RC	748251	8503316	126	252.0	-70.0	38.0
MSPDH018	RC	748218	8503193	129	251.0	-65.0	50.0
MSPDH019	RC	748247	8503205	132	250.0	-60.0	50.0
MSPDH020	RC	748266	8503212	132	266.5	-89.0	50.0
MSPDH021	RC	748245	8503126	129	258.0	-67.5	50.0
MSPDH022	RC	748292	8503139	128	250.0	-61.0	50.0
MSPDH023	RC	748370	8503150	116	261.5	-59.5	46.0
MSPDH024	RC	748366	8502862	119	250.0	-63.0	50.0
MSPDH025	RC	748410	8502864	119	253.0	-60.0	50.0
MSPDH026	RC	748427	8502326	127	248.5	-62.0	50.0
MSPDH027	RC	748388	8502362	124	250.0	-60.0	47.0
MSPDH028	RC	748425	8502373	127	250.0	-60.0	34.0
MSPDH029	RC	748468	8502385	129	251.5	-59.5	50.0
MSPDH030	RC	748502	8502393	128	250.0	-60.0	50.0
MSPDH031	RC	748522	8502396	127	336.0	-88.5	50.0
MSRC1	RC	748226	8503200	128	254.0	-65.0	50.0
MSRC10	RC	748167	8503677	110	254.0	-61.5	70.0
MSRC100	RC	748450	8502460	135	250.0	-60.0	80.0
MSRC101	RC	748416	8502502	137	250.0	-60.0	80.0
MSRC102	RC	748250	8503185	131	70.0	-60.0	70.0
MSRC103	RC	748221	8503174	129	70.0	-60.0	120.0
MSRC104	RC	748199	8503169	123	70.0	-60.0	120.0
MSRC105	RC	748170	8503161	121	70.0	-70.0	58.0
MSRC106	RC	748031	8503678	114	70.0	-80.0	80.0
MSRC107	RC	748077	8503691	114	70.0	-80.0	80.0
MSRC108	RC	748064	8503726	116	70.0	-80.0	80.0
MSRC109	RC	748047	8503771	115	70.0	-70.0	80.0
MSRC11	RC	748262	8503213	134	255.5	-62.5	71.0
MSRC110	RC	748085	8503781	115	0.0	-90.0	80.0
MSRC111	RC	748103	8503786	113	0.0	-90.0	80.0
MSRC112	RC	748091	8503729	115	0.0	-90.0	80.0
MSRC113	RC	748109	8503736	114	0.0	-90.0	80.0
MSRC114	RC	748124	8503703	111	0.0	-90.0	78.0
MSRC2	RC	748236	8503203	130	251.5	-64.5	50.0
MSRC3	RC	748095	8503643	111	254.5	-59.5	44.0
MSRC4	RC	748102	8503647	112	256.5	-59.0	50.0
MSRC5	RC	748122	8503657	112	253.0	-60.0	70.0
MSRC6	RC	748130	8503661	111	250.5	-61.5	70.0
MSRC7	RC	748138	8503671	110	254.0	-61.0	70.0

For personal use only

Hole ID	Type	Easting (m)	Northing (m)	RL (m)	Azi (°)	Dip (°)	TD (m)
MSRC8	RC	748157	8503674	110	253.0	-61.0	70.0
MSRC9	RC	748186	8503683	109	251.0	-61.0	70.0
PGRC003	RC	750402	8501926	149	270.0	-60.0	120.0
PGRC004	RC	750366	8501527	151	90.0	-60.0	120.0
PGRC005	RC	750322	8501525	146	90.0	-60.0	120.0
PGRC006	RC	750186	8501529	141	90.0	-60.0	100.0
PP01	RC	746556	8485866	96	271.0	-60.0	23.0
PP02	RC	746567	8485866	96	271.0	-60.0	41.0
PP03	RC	746592	8485865	95	271.0	-60.0	59.0
PP04	RC	746617	8485866	94	271.0	-60.0	83.0
PP05	RC	746559	8485844	97	271.0	-60.0	41.0
PP06	RC	746571	8485844	97	271.0	-70.0	35.0
PP07	RC	746564	8485820	98	271.0	-60.0	29.0
PP08	RC	746580	8485820	97	271.0	-70.0	47.0
PP09	RC	746571	8485792	98	271.0	-60.0	23.0
PP11	RC	746605	8485721	98	271.0	-60.0	23.0
PP12	RC	746609	8485721	98	271.0	-70.0	35.0
PP14	RC	746616	8485671	97	284.0	-70.0	35.0
PP15	RC	746553	8485891	94	271.0	-60.0	17.0
PP16	RC	746567	8485891	94	271.0	-60.0	35.0
PP17	RC	746576	8485892	94	0.0	-90.0	59.0
PP18	RC	746551	8485906	93	271.0	-60.0	17.0
PP19	RC	746566	8485916	93	271.0	-70.0	47.0
PP26	RC	746454	8486165	95	271.0	-60.0	17.0
PP27	RC	746463	8486165	94	271.0	-60.0	29.0
PP28	RC	746473	8486165	94	271.0	-60.0	41.0
PP29	RC	746485	8486165	93	0.0	-90.0	65.0
PP30	RC	746445	8486216	94	262.0	-60.0	35.0
PP31	RC	746438	8486279	97	268.0	-60.0	47.0
PP32	RC	746408	8486348	99	269.0	-60.0	29.0
PP33	RC	746415	8486371	96	269.0	-60.0	29.0
PP34	RC	746432	8486370	94	271.0	-60.0	47.0
PP35	RC	746440	8486371	94	0.0	-90.0	65.0
PP36	RC	746387	8486461	91	254.0	-60.0	29.0
PPB-01	RAB	743198	8489599	127	90.0	-60.0	24.0
PPB-02	RAB	743207	8489702	120	90.0	-60.0	20.0
PPB-03	RAB	743218	8489644	124	90.0	-60.0	23.0
PPB-04	RAB	743230	8489604	127	90.0	-60.0	20.0
PPB-05	RAB	743238	8489604	126	90.0	-60.0	21.0
PPB-06	RAB	743248	8489604	126	90.0	-60.0	28.0
PPB-07	RAB	743260	8489603	126	90.0	-60.0	30.0
PPB-08	RAB	743276	8489606	126	90.0	-60.0	33.0
PPB-11	RAB	743189	8489781	116	90.0	-60.0	13.0
PPB-14	RAB	743205	8489783	115	90.0	-60.0	21.0
PPB-15	RAB	743215	8489784	115	90.0	-60.0	24.0
PPB-16	RAB	743225	8489784	115	90.0	-60.0	16.0
PPB-17	RAB	743228	8489784	115	90.0	-60.0	15.0
PPB-18	RAB	743238	8489784	115	90.0	-60.0	18.0
PPB-19	RAB	743248	8489784	115	90.0	-60.0	24.0
PPB-20	RAB	743260	8489784	114	90.0	-60.0	12.0
PPB-21	RAB	743271	8489784	114	90.0	-60.0	15.0

Hole ID	Type	Easting (m)	Northing (m)	RL (m)	Azi (°)	Dip (°)	TD (m)
PPB-22	RAB	743274	8489784	114	90.0	-60.0	15.0
PPB-23	RAB	743280	8489783	113	90.0	-60.0	15.0
PPB-25	RAB	743187	8489700	120	90.0	-60.0	28.0
PPB-26	RAB	743201	8489703	120	90.0	-60.0	24.0
PPB-27	RAB	743214	8489704	120	90.0	-60.0	21.0
SB01	RC	748093	8503607	112	252.0	-60.0	60.0
SB02	RC	748101	8503610	110	252.0	-60.0	60.0
SB03	RC	748140	8503619	111	250.0	-60.0	60.0
SB04	RC	748151	8503623	109	250.0	-60.0	60.0
SB05	RC	748090	8503710	114	252.0	-60.0	60.0
SB06	RC	748115	8503719	113	250.0	-60.0	60.0
SB07	RC	748129	8503723	111	252.0	-60.0	62.0
SB08	RC	748038	8503852	109	253.0	-60.0	46.0
SB09	RC	748060	8503857	111	250.0	-60.0	60.0
SB10	RC	748083	8503864	109	250.0	-60.0	58.0
SB11	RC	748052	8503803	114	250.0	-60.0	52.0
SB12	RC	748091	8503809	113	250.0	-60.0	64.0
SB13	RC	748108	8503818	111	249.0	-60.0	60.0
SB14	RC	748064	8503755	117	250.0	-60.0	40.0
SB15	RC	748085	8503754	117	250.0	-60.0	60.0
SB16	RC	748105	8503768	114	250.0	-60.0	60.0
SB17	RC	748130	8503584	110	250.0	-60.0	33.0
SB18	RC	748142	8503596	109	250.0	-60.0	39.0
SB19	RC	748158	8503600	109	250.0	-60.0	33.0
SB20	RC	748118	8503638	112	250.0	-60.0	33.0
SB21	RC	748132	8503642	111	250.0	-60.0	36.0
SB22	RC	748144	8503645	111	250.0	-60.0	33.0
SB23	RC	748035	8503878	110	250.0	-60.0	39.0
SB24	RC	748049	8503881	109	250.0	-60.0	33.0
SB25	RC	748061	8503886	108	250.0	-60.0	33.0
SB26	RC	748076	8503887	107	250.0	-60.0	36.0
SB27	RC	748055	8503831	112	250.0	-60.0	33.0
SB28	RC	748059	8503831	112	250.0	-60.0	36.0
SB29	RC	748074	8503835	112	250.0	-60.0	39.0
SB30	RC	748099	8503842	109	250.0	-60.0	39.0
SB31	RC	748060	8503771	117	250.0	-60.0	45.0
SB32	RC	748079	8503777	116	250.0	-60.0	39.0
SB33	RC	748090	8503785	114	250.0	-60.0	39.0
SB34	RC	748100	8503785	113	250.0	-60.0	42.0
SB35	RC	748088	8503763	115	250.0	-60.0	33.0
SB36	RC	748109	8503743	113	250.0	-60.0	33.0
SB37	RC	748115	8503739	113	250.0	-60.0	36.0
SB38	RC	748083	8503682	113	250.0	-60.0	39.0
SB39	RC	748107	8503688	113	250.0	-60.0	45.0
SB40	RC	748124	8503695	111	250.0	-60.0	39.0
SB41	RC	748108	8503639	111	250.0	-60.0	33.0
SB43	RC	748701	8502266	124	250.0	-60.0	30.0
SB44	RC	748720	8502271	123	250.0	-60.0	30.0
SB45	RC	748739	8502277	123	250.0	-60.0	30.0
SB46	RC	748759	8502282	122	250.0	-60.0	30.0
SB47	RC	748777	8502293	121	250.0	-60.0	30.0

For personal use only

For personal use only

Hole ID	Type	Easting (m)	Northing (m)	RL (m)	Azi (°)	Dip (°)	TD (m)
SB48	RC	748614	8501827	130	250.0	-60.0	30.0
SB49	RC	748641	8501835	128	250.0	-60.0	30.0
SB50	RC	748653	8501838	128	250.0	-60.0	30.0
SB51	RC	748672	8501843	128	250.0	-60.0	30.0
SB52	RC	748690	8501848	127	250.0	-60.0	30.0
SB53	RC	748711	8501853	127	250.0	-60.0	30.0
SB54	RC	748739	8501861	126	250.0	-60.0	30.0
SB55	RC	748751	8501870	125	250.0	-60.0	30.0
SB56	RC	748769	8501869	126	250.0	-60.0	30.0
SB57	RC	748787	8501875	124	250.0	-60.0	30.0
SB58	RC	748807	8501885	125	250.0	-60.0	30.0
SB59	RC	748826	8501890	125	250.0	-60.0	30.0
SB60	RC	748844	8501900	125	250.0	-60.0	30.0
SB61	RC	748863	8501905	124	250.0	-60.0	30.0
SB62	RC	748883	8501911	124	250.0	-60.0	30.0
SB63	RC	748704	8501226	134	250.0	-60.0	30.0
SB65	RC	748753	8501240	132	250.0	-60.0	30.0
SB67	RC	749459	8501229	145	70.0	-60.0	30.0
SB68	RC	749446	8501225	145	70.0	-60.0	30.0
SB69	RC	749430	8501218	145	70.0	-60.0	30.0
SB70	RC	749411	8501213	144	70.0	-60.0	30.0
SB71	RC	749391	8501208	143	70.0	-60.0	30.0
SB72	RC	749372	8501203	142	70.0	-60.0	30.0
SB73	RC	748894	8501488	132	250.0	-60.0	30.0
SB74	RC	748915	8501494	132	250.0	-60.0	30.0
SB75	RC	748935	8501499	131	250.0	-60.0	30.0
SB76	RC	748954	8501504	129	250.0	-60.0	30.0
SB77	RC	748974	8501510	128	250.0	-60.0	30.0
SB78	RC	748991	8501514	127	250.0	-60.0	30.0
SB79	RC	749012	8501520	126	250.0	-60.0	30.0
SB80	RC	748842	8501682	125	250.0	-60.0	30.0
SB81	RC	748862	8501687	127	250.0	-60.0	30.0
SB82	RC	748881	8501692	127	250.0	-60.0	30.0
SB83	RC	748891	8501697	126	250.0	-60.0	30.0
SB84	RC	748920	8501703	126	250.0	-60.0	30.0
SB85	RC	748939	8501708	126	250.0	-60.0	30.0
SB86	RC	748959	8501713	126	250.0	-60.0	30.0
SB87	RC	748978	8501718	125	250.0	-60.0	30.0
SB88	RC	748017	8503898	109	250.0	-60.0	33.0
SB89	RC	748026	8503902	108	250.0	-60.0	33.0
SB90	RC	748048	8503905	107	250.0	-60.0	33.0
SB91	RC	747882	8504120	108	250.0	-60.0	30.0
SB93	RC	747906	8504127	108	250.0	-60.0	40.0
SB94	RC	747937	8504128	105	250.0	-60.0	40.0
SB95	RC	747957	8504134	105	250.0	-60.0	40.0
SB96	RC	747963	8504141	105	250.0	-60.0	47.0
SB97	RC	747985	8504148	107	250.0	-60.0	40.0
SBDD001	DDH	748181	8503663	109	248.2	-59.6	180.0
SBDD002	DDH	748108	8503815	110	254.9	-59.7	160.3
SBDD003	DDH	748269	8503450	109	249.3	-56.5	184.6
SBRC0013	RC	749421	8500792	133	251.4	-60.5	120.0

For personal use only

Hole ID	Type	Easting (m)	Northing (m)	RL (m)	Azi (°)	Dip (°)	TD (m)
SBRC0017	RC	748159	8503649	109	250.0	-60.0	24.0
SBRC0018	RC	748120	8503643	110	252.8	-60.6	66.0
SBRC0019	RC	748143	8503646	109	251.2	-62.4	102.0
SBRC0020	RC	748080	8503860	108	252.1	-63.2	108.0
SBRC0021	RC	748091	8503890	107	252.9	-63.3	126.0
SBRC0022	RC	748108	8503874	106	252.8	-62.6	144.0
SBRC0023	RC	748104	8503828	109	250.0	-62.0	22.0
SBRC0024	RC	748110	8503831	109	247.5	-62.3	138.0
SBRC0025	RC	748488	8502688	131	250.9	-62.7	162.0
SBRC0026	RC	748506	8502559	136	249.8	-64.9	198.0
SBRC0027	RC	748556	8502695	114	247.3	-65.7	198.0
SBRC0028	RC	748598	8502552	118	249.5	-63.9	165.0
SBRC0029	RC	748166	8503618	109	253.8	-61.6	144.0
SBRC0030	RC	748161	8503464	110	255.7	-64.7	108.0
SBRC0031	RC	748170	8503469	111	75.4	-64.2	144.0
SBRC0032	RC	748172	8503497	109	265.3	-64.8	114.0
SBRC0033	RC	748174	8503502	109	75.3	-65.1	144.0
SBRC0034	RC	748246	8503238	131	255.3	-65.1	126.0
SBRC0035	RC	748199	8503256	125	251.8	-63.9	108.0
SBRC0036	RC	748243	8503256	130	255.6	-63.9	150.0
SBRC0037	RC	748230	8503308	130	255.6	-64.6	162.0
SBRC0038	RC	748222	8503347	131	250.2	-64.1	144.0
SBRC0039	RC	748202	8503349	129	74.1	-64.5	120.0
SBRC0040	RC	748210	8503395	126	250.2	-64.6	120.0
SBRC0041	RC	748199	8503428	122	254.5	-64.6	138.0
SBRC0042	RC	748296	8503383	110	250.6	-63.7	186.0
SBRC0043	RC	748286	8503407	109	250.8	-64.1	186.0
SBRC0044	RC	748245	8503492	110	252.7	-64.4	180.0
SBRC0045	RC	748232	8503527	109	257.5	-65.1	180.0
SBRC0046	RC	748182	8503595	109	252.9	-64.3	108.0
SBRC0047	RC	748152	8503572	109	247.8	-65.2	120.0
SBRC0048	RC	748206	8503632	108	254.8	-66.0	162.0
SBRC0049	RC	748135	8503608	110	250.0	-65.2	84.0
SBRC0050	RC	748172	8503702	109	254.2	-65.3	180.0
SBRC0051	RC	748162	8503744	109	252.8	-65.0	120.0
SBRC0052	RC	748132	8503726	111	252.1	-64.6	144.0
SBRC0053	RC	748091	8503857	108	255.1	-64.6	150.0
SBRC0054	RC	748137	8503778	109	248.4	-67.7	186.0
SBRC0055	RC	748298	8503380	110	219.6	-62.2	156.0
SBRC0057	RC	748940	8501287	138	202.6	-60.1	96.0
SBRC0058	RC	748952	8501322	136	197.4	-61.8	144.0
SBRC0059	RC	749003	8501228	135	196.1	-65.7	72.0
SBRC0060	RC	749018	8501246	135	202.9	-66.7	114.0
SBRC0062	RC	748859	8501327	136	199.8	-66.2	102.0
SBRC0063	RC	748878	8501358	135	196.7	-67.1	150.0
SBRC0064	RC	748471	8502539	137	248.0	-60.1	84.0
SBRC0065	RC	748482	8502610	136	246.4	-63.9	180.0

Source: AXR database

Table A2 presents rock chip samples from the Shoobridge project returning gold assays greater than or equal to 0.05 ppm. The table includes Sample ID, sample coordinates and Au assay results and is provided to support the rock chip Exploration Results described in this ITAR.

Rock chip sampling is selective in nature, and the reported results should not be considered representative of average grades.

Table A2 Shoobridge project rock chip samples

Sample ID	Easting (m)	Northing (m)	Au (ppm)
8055063	749396	8500045	0.11
8055085	748121	8503241	0.02
8055087	748114	8503735	0.23
ASB001	748746	8500806	0.00
ASB002	749360	8501317	0.00
ASB003	749113	8501281	3.34
ASB004	748975	8501231	2.04
ASB005	749982	8502068	0.01
ASB006	749686	8501954	0.00
ASB007	749883	8501944	0.00
ASB009	750094	8502011	0.01
ASB012	749191	8502578	0.00
ASB013	749001	8502573	0.00
ASB014	748850	8501289	0.74
ASB015	748869	8501286	0.09
ASB016	748896	8501264	0.01
ASB017	748859	8501188	0.02
ASB018	748870	8501205	0.01
ASB019	748881	8501186	0.25
ASB020	749107	8501264	0.30
ASB021	749104	8501250	0.18
ASB022	749105	8501226	0.01
ASB023	748919	8501478	0.00
ASB024	748922	8501483	0.00
ASB025	748896	8501499	0.01
ASB026	748871	8501514	0.01
ASB027	748855	8501531	0.00
ASB028	748804	8501552	0.00
ASB033	747306	8501757	0.00
ASB034	747293	8501770	0.00
ASB036	746840	8502906	0.01
ASB037	746850	8502913	0.01
ASB038	746868	8502913	4.77
ASB039	746878	8502923	3.90
ASB040	746796	8502892	0.04
ASB041	748524	8503929	0.01
ASB042	748508	8503972	0.01
ASB043	748410	8503813	0.01
ASB044	748401	8503749	0.00
ASB045	748052	8504412	0.17
ASB046	748124	8504220	0.05
ASB047	748125	8504201	0.20
ASB048	748223	8504191	0.01
ASB050	749453	8500574	0.01

For personal use only

Sample ID	Easting (m)	Northing (m)	Au (ppm)
ASB051	748593	8503342	0.17
ASB052	748613	8503309	0.02
ASB053	748575	8503396	0.04
ASB054	748589	8503426	0.08
ASB055	748585	8503475	0.01
ASB056	748123	8504204	0.00
ASB057	748148	8504177	0.01
ASB058	748173	8504142	0.00
ASB059	748182	8504106	0.55
ASB060	747202	8496246	0.00
ASB064	746937	8496219	0.00
ASB066	746379	8496041	0.00
ASB070	746121	8496451	0.00
ASB071	745278	8496980	0.00
JSB002	748213	8502181	0.00
JSB003	750564	8498032	0.01
JSB011	747960	8501759	0.18
JSB012	746788	8502947	0.15
JSB013	746804	8502919	0.06
JSB014	746859	8502931	0.47
JSB015	747919	8501825	0.00
JSB016	747917	8501840	0.00
JSB019	747938	8501836	0.00
JSB020	747915	8501876	0.00
JSB021	747913	8501896	0.00
JSB023	748426	8501559	0.02
JSB024	748489	8501631	0.01
JSB025	747952	8501311	0.00
JSB027	747769	8502021	0.06
JSB030	747880	8502244	0.01
JSB032	747960	8502212	0.00
JSB035	749001	8501203	3.29
JSB036	748970	8501227	1.93
JSB037	748949	8501233	0.08
JSB038	748948	8501231	0.08
JSB039	748923	8501241	0.43
JSB040	748909	8501244	0.25
JSB041	748843	8501283	0.18
JSB042	748823	8501280	8.61
JSB043	748088	8503849	0.13
MWSB003	748051	8502359	0.00
MWSB004	748300	8503375	0.03
MWSB005	747744	8503089	0.05
MWSB006	747735	8503091	0.02
MWSB007	747823	8503094	0.14
MWSB008	749366	8501121	0.00
MWSB011	749352	8501947	0.04
MWSB012	749304	8501652	0.00
MWSB013	747600	8503072	0.10
MWSB014	747657	8503079	0.56
MWSB015	747797	8504567	0.36

For personal use only

Sample ID	Easting (m)	Northing (m)	Au (ppm)
MWSB016	747793	8504548	0.64
MWSB017	747789	8504521	0.03
MWSB018	747789	8504510	0.03
MWSB020	753289	8496383	0.00
MWSB022	751923	8496982	0.00
MWSB023	751928	8496999	0.00
MWSB025	751101	8496892	0.00
MWSB026	750980	8496665	0.01
MWSB027	748608	8497601	0.00
MWSB028	748702	8497664	0.20
MWSB029	748551	8497242	0.00
MWSB030	747722	8496472	0.00
MWSB032	746820	8497078	0.00
MWSB034	746017	8497453	0.02
SB0001	748271	8502112	0.00
SB0002	746050	8495489	0.01
SB0003	746284	8503465	0.15
SB0004	745460	8492218	0.00
SB0005	747281	8496042	0.00
SB0006	752290	8500805	0.00
SB0007	746284	8503465	0.19
SB0008	752829	8500985	0.00
SB0010	752898	8496221	0.00
SB0011	750398	8501785	0.06
SB0012	746032	8495513	0.01
SB0013	746996	8496247	0.00
SB0015	752240	8500836	0.00
SB250202	750475	8501613	0.03
SB250204	750697	8501959	0.00
SB250205	750424	8501662	0.00
SB250206	750582	8501767	0.02
SB250207	746696	8496277	0.00
SB250208	743241	8489602	1.41

Source: AXR database

For personal use only

Table A3 presents soil samples from the Shoobridge project returning gold assays greater than or equal to 0.05 ppm. The table includes Sample ID, sample coordinates and Au assay results and is provided to support the soil geochemistry and Exploration Results described in this ITAR.

Table A3 Shoobridge project soil samples

Sample ID	Easting (m)	Northing (m)	Au (ppm)
8050004	748533	8501761	0.06
8050007	748683	8501761	0.12
8050008	748733	8501761	0.09
8050009	748783	8501761	0.18
8050012	748933	8501761	0.06
8050013	748983	8501761	3.08
8050016	749133	8501761	0.20
8050021	749383	8501761	0.07
8050022	749433	8501761	0.05
8050030	749833	8501761	0.09
8050034	750033	8501761	0.06
8050045	750583	8501761	7.98
8050061	748983	8501261	0.12
8050064	749133	8501261	0.15
8050067	749283	8501261	0.07
8050068	749333	8501261	0.23
8050069	749383	8501261	0.14
8050071	749483	8501261	0.07
8050152	748733	8500261	0.12
SBS0171	748764	8500400	0.13
SBS0248	749200	8500801	0.06
SBS0249	749161	8500798	0.05
SBS0469	749479	8501401	0.06
SBS0472	749361	8501399	0.11
SBS0476	749241	8501400	0.05
SBS0479	749121	8501400	0.08
SBS0480	749080	8501401	0.05
SBS0481	749040	8501400	0.13
SBS0483	748958	8501400	0.07
SBS0522	749041	8501201	0.15
SBS0523	749079	8501201	0.06
SBS0524	749119	8501202	0.07
SBS0525	749119	8501202	0.07
SBS0526	749161	8501201	0.06
SBS0528	749241	8501201	0.20
SBS0530	749320	8501202	0.06
SBS0531	749362	8501202	0.74
SBS0532	749402	8501200	0.08
SBS0581	749241	8501602	0.07
SBS0582	749200	8501600	0.07
SBS0584	749123	8501602	0.06
SBS0586	749040	8501600	0.05
SBS0588	748962	8501601	0.11
SBS0589	748923	8501602	0.08
SBS0590	748882	8501601	0.07
SBS0591	748842	8501601	0.06

For personal use only

Sample ID	Easting (m)	Northing (m)	Au (ppm)
SBS0592	748801	8501602	0.10
SBS0597	748598	8501600	0.20
SBS0600	748519	8501599	0.12
SBS0643	748402	8501800	0.08
SBS0645	748481	8501799	0.06
SBS0652	748723	8501800	0.10
SBS0653	748761	8501800	0.18
SBS0657	748919	8501800	0.07
SBS0658	748959	8501799	0.12
SBS0663	749159	8501800	0.06
SBS0668	749360	8501801	0.05
SBS0692	749200	8502201	0.06
SBS0748	748284	8502003	0.37
SBS0759	748763	8502001	0.08
SBS0760	748803	8502000	0.14
SBS0769	749161	8502000	0.08
SBS0773	749321	8502001	0.10
SBS0774	749362	8502000	0.05
SBS0776	749400	8502000	0.07
SBS0804	748759	8502200	0.06
SBS0806	748679	8502200	0.06
SBS0808	748596	8502199	0.05
SBS0853	748357	8502599	0.06
SBS0854	748402	8502600	0.07
SBS0855	748440	8502599	0.21
SBS0856	748480	8502600	0.08
SBS0857	748521	8502601	0.12
SBS0937	748759	8502400	0.06
SBS0938	748719	8502400	0.07
SBS0940	748641	8502400	0.27
SBS0944	748481	8502401	0.20
SBS0945	748447	8502396	2.24
SBS0979	748289	8502782	0.05
SBS1005	748358	8503200	0.11
SBS1006	748320	8503195	0.09
SBS1007	748276	8503199	0.09
SBS1027	748159	8503402	0.10
SBS1028	748199	8503398	0.29
SBS1029	748242	8503402	0.17
SBS1030	748280	8503402	0.06
SBS1062	748080	8503600	0.11
SBS1065	747960	8503600	0.05
SBS1066	747920	8503600	0.13
SBS1088	747963	8503799	0.08
SBS1368	747161	8497099	0.06
SBS1758	749283	8496597	0.10
SBS2082	751639	8496800	0.06
SBS2778	750001	8498200	0.34
SBS3292	751561	8498800	0.15

Source: AXR database

For personal use only

Table A4 presents a summary of historical and recent drillhole collar locations and significant gold intersections from the Shoobridge project. The reported intersections are derived from historical drilling completed by BHP and subsequent operators, together with recent CXO drilling, and are considered representative of the tenor and style of mineralisation described in this ITAR. Intercepts have been calculated using standard industry compositing methods and are reported as downhole lengths.

Table A4 Summary of Shoobridge project drillhole collar locations and significant gold intersections

Project	Prospect	Hole ID	Type	Easting (m)	Northing (m)	RL (m)	Azi (°)	Dip (°)	TD (m)	From (m)	To (m)	Interval (m)	Au (g/t)	Comment
Shoobridge	Mt Shoobridge	MSPDH008	RC	748111	8503651	112	250.0	-60.0	50.0	34.00	48.00	14.00	5.51	
										34.00	36.00	2.00	30.20	including
Shoobridge	Mt Shoobridge	MSRC109	RC	748047	8503771	115	70	-70	80.0	10.00	22.00	12.00	4.12	and
										46.00	52.00	6.00	7.46	
Shoobridge	Mt Shoobridge	MSRC114	RC	748124	8503703	111	0.0	-90.0	78.0	24.00	42.00	18.00	1.20	
Shoobridge	Mt Shoobridge	MSRC2	RC	748236	8503203	130	251.5	-64.5	50.0	22.00	44.00	22.00	1.21	
Shoobridge	Mt Shoobridge	96SBRC09	RC	748074	8503836	111	250.0	-60.0	70.0	16.00	17.00	1.00	1.16	and
										44.00	57.00	13.00	3.24	
Shoobridge	Mt Shoobridge	SB23	RC	748035	8503878	110	250.0	-60.0	39.0	0.00	2.00	2.00	1.34	
										6.00	10.00	4.00	2.25	and
										13.00	14.00	1.00	1.79	and
										20.00	21.00	1.00	1.81	and
										27.00	32.00	5.00	18.35	and
Shoobridge	Mt Shoobridge	SB27	RC	748055	8503831	112	250.0	-60.0	33.0	17.00	31.00	14.00	1.93	
Shoobridge	Mt Shoobridge	SBDD002	Diamond core	748108	8503815	110	254.9	-59.7	160.3	15.00	15.88	0.88	1.82	
										22.80	36.98	14.18	1.36	and
										24.00	26.00	2.00	2.03	including
										35.43	35.73	0.30	32.83	including
										58.00	59.00	1.00	2.11	and
										74.00	75.00	1.00	2.69	and
Shoobridge	Mt Shoobridge	SBRC0024	RC	748110	8503831	109	247.5	-62.3	138.0	45.00	49.00	4.00	3.73	
										48.00	49.00	1.00	12.62	including
Shoobridge	Mt Shoobridge	SBRC0026	RC	748506	8502559	136	249.8	-64.9	198.0	56.00	68.00	12.00	2.93	
										62.00	68.00	6.00	5.12	including
										64.00	65.00	1.00	19.76	including

personal use only

Project	Prospect	Hole ID	Type	Easting (m)	Northing (m)	RL (m)	Azi (°)	Dip (°)	TD (m)	From (m)	To (m)	Interval (m)	Au (g/t)	Comment
Shoobridge	Mt Shoobridge	SBRC0032	RC	748172	8503497	109	265.3	-64.8	114.0	3.00	49.00	46.00	0.75	
										7.00	8.00	1.00	3.00	including
										16.00	20.00	4.00	1.52	including
										45.00	49.00	4.00	1.53	including
										55.00	61.00	6.00	1.10	and
										58.00	59.00	1.00	2.93	including
										67.00	72.00	5.00	0.67	and
										69.00	70.00	1.00	2.17	including
Shoobridge	Mt Shoobridge	SBRC0036	RC	748243	8503256	130	255.6	-63.9	150.0	17.00	25.00	8.00	0.69	
										24.00	25.00	1.00	2.52	including
										49.00	83.00	34.00	0.97	and
										53.00	57.00	4.00	1.24	including
										61.00	62.00	1.00	3.22	including
										66.00	70.00	4.00	1.91	including
										77.00	79.00	2.00	3.40	including
Shoobridge	Mt Shoobridge	SBRC0042	RC	748296	8503383	110	250.6	-63.7	186.0	59.00	62.00	3.00	0.88	
										74.00	75.00	1.00	1.32	and
										82.00	90.00	8.00	0.78	and
										88.00	89.00	1.00	2.26	including
										97.00	107.00	10.00	1.81	and
										98.00	100.00	2.00	6.65	including
										132.00	139.00	7.00	2.48	and
										136.00	137.00	1.00	10.40	including
										162.00	170.00	8.00	1.05	and
										162.00	163.00	1.00	3.63	including
										177.00	178.00	1.00	1.10	and
Shoobridge	Mt Shoobridge	SBRC0046	RC	748182	8503595	109	252.9	-64.3	108.0	77.00	94.00	17.00	1.38	
										77.00	78.00	1.00	8.48	including
										86.00	89.00	3.00	1.95	including
										92.00	94.00	2.00	2.30	including

personal use only

Project	Prospect	Hole ID	Type	Easting (m)	Northing (m)	RL (m)	Azi (°)	Dip (°)	TD (m)	From (m)	To (m)	Interval (m)	Au (g/t)	Comment
Shoobridge	Mt Shoobridge	SBRC0051	RC	748162	8503744	109	252.8	-65.0	120.0	40.00	50.00	10.00	0.47	
										48.00	49.00	1.00	1.34	including
										90.00	100.00	10.00	2.04	and
										92.00	95.00	3.00	4.00	including
										99.00	100.00	1.00	4.72	including
Shoobridge	Mt Shoobridge	SBRC0055	RC	748298	8503380	110	219.6	-62.2	156.0	38.00	41.00	3.00	3.28	
										72.00	74.00	2.00	1.94	and
										81.00	89.00	8.00	1.01	and
										100.00	111.00	11.00	0.77	and
										103.00	104.00	1.00	2.15	including
										121.00	154.00	33.00	0.82	and
										139.00	152.00	13.00	1.62	including
										139.00	140.00	1.00	3.29	including
										150.00	151.00	1.00	11.96	including
Shoobridge	Old Company	SBRC0025	RC	748488	8502688	131	250.9	-62.7	162.0	75.00	76.00	1.00	1.32	
										127.00	128.00	1.00	3.96	and
										137.00	138.00	1.00	4.93	and
Shoobridge	Old Company	SBRC0065	RC	748482	8502610	136	246.4	-63.9	180.0	14.00	29.00	15.00	0.72	
										14.00	15.00	1.00	5.52	including
										78.00	81.00	3.00	1.27	and
										79.00	80.00	1.00	2.61	including
										101.00	103.00	2.00	0.63	and

Source: AXR database, compiled from CXO ASX announcements (18 September 2024; 21 October 2024; 12 March 2025) and historical company reports.

Notes:

- *TD = Total depth.*
- *Coordinates are reported in Geocentric Datum of Australia 1994 (GDA94) Map Grid of Australia (MGA) Zone 52.*
- *RL is reported in metres above sea level.*
- *Drillhole orientations are reported as azimuth (grid) and dip.*
- *Unless otherwise stated, intercepts are calculated as length-weighted averages of 1 m assay intervals. For Mt Shoobridge results, a 0.3 g/t Au lower cut-off has been applied, allowing up to 4 m internal dilution, and each reported interval contains at least one sample exceeding 1 g/t Au. Old Company intercepts were reported using a 1 g/t Au lower cut-off with up to 4 m internal dilution.*
- *Sub-intervals ("including") are contained within broader reported intervals.*
- *All intervals are reported as downhole lengths; true widths are unknown.*

personal use only

Table A5 presents a summary of significant rock chip sampling results from the Shoobridge project. The results have been selected to represent the tenor and distribution of gold mineralisation at key prospects and are derived from historical and previously reported exploration programs.

Rock chip and channel sampling results are selective in nature and may not be representative of in-situ mineralisation or indicative of average grades within the broader mineralised system.

Table A5 Summary of Shoobridge project significant rock chip sampling results

Project	Prospect	Sample ID	Easting (m)	Northing (m)	Au (g/t)	Description
Shoobridge	Fortitude	JSB035	749001	8501227	2.15	Quartz vein
		JSB036	748970	8501233	1.65	Quartz vein
		JSB037	748949	8501231	0.08	Quartz vein
		JSB038	748948	8501241	0.08	Quartz vein
		JSB039	748923	8501244	0.39	Quartz vein
		JSB040	748909	8501283	0.25	Quartz vein
		JSB041	748843	8501280	0.18	Quartz vein
		JSB042	748823	8501280	7.91	Quartz vein

Source: AXR database, compiled from CXO ASX announcements and supporting historical company reports.

Notes:

- *Coordinates are reported in Geocentric Datum of Australia 1994 (GDA94) Map Grid of Australia (MGA) Zone 52.*
- *Rock chip and channel sampling results are selective in nature and may not be representative of in-situ mineralisation or indicative of average grades within the broader mineralised system.*
- *Reported results represent a selection of significant samples from available datasets.*
- *Where repeat assays are available, the original assay is reported, with repeat values noted.*
- *Results are reported as received from the laboratory and have not been composited.*

For personal use only

Table A6 presents historical drillhole collar information for the Adelaide River project for drilling depicted in the ITAR. The table includes Hole ID, drillhole type, collar coordinates, RL, azimuth, dip and TD and is provided to support the drillhole information and Exploration Results described in this ITAR. No drillhole assay results or intercepts are reported in this table.

Table A6 Adelaide River project drillhole collar information

Hole ID	Type	Easting (m)	Northing (m)	RL (m)	Azi (°)	Dip (°)	TD (m)
AMRC001	RC	728542	8532875	71	96.0	96.0	96.0
ARDDH001	DDH	728372	8531806	113	249.2	249.2	249.2
ARDDH002	DDH	728320	8531803	109	126.3	126.3	126.3
ARDDH003	RCD	728250	8531884	99	42.2	42.2	42.2
ARDDH004	RCD	728273	8531796	106	86.8	86.8	86.8
ARDDH005	RCD	728236	8531962	112	132.6	132.6	132.6
BBRC001	RC	732370	8520590	88	96.0	96.0	96.0
BBRC002	RC	732320	8520590	93	96.0	96.0	96.0
DDH01	DDH	728305	8531806	110	270.0	-57.0	143.1
DDH03	DDH	728398	8531862	116	270.0	-53.0	209.2
DDH04	DDH	728400	8531744	120	270.0	-47.5	198.3
DDH05	DDH	728287	8531833	97	270.0	-70.0	73.1
DDH08	DDH	728334	8532282	-	-	-	73.7
DDH09	DDH	728336	8532280	-	-	-	68.7
DDH10	DDH	728336	8532285	-	-	-	85.6
DDH11	DDH	728349	8531995	129	270.0	-54.0	113.2
DDH12	DDH	728329	8531908	111	270.0	-75.0	122.3
DDH14	DDH	728351	8531966	126	270.0	-76.0	161.2
GCKDDH008	DDH	731382	8524686	88	32.1	32.1	32.1
GCKDDH009	DDH	731379	8524685	88	144.5	144.5	144.5
GCKDDH01	DDH	731342	8524669	92	43.6	43.6	43.6
GCKDDH02	DDH	731342	8524668	92	107.0	107.0	107.0
GCKDDH03	DDH	731349	8524717	100	112.0	112.0	112.0
GCKDDH04	DDH	731372	8524686	90	89.9	89.9	89.9
GCKDDH05	DDH	731365	8524673	90	53.2	53.2	53.2
GCKDDH06	DDH	731341	8524639	87	18.3	18.3	18.3
GCKDDH07	DDH	731383	8524662	85	45.9	45.9	45.9
GCKRC012	RC	731450	8524880	81	96.0	96.0	96.0
GCKRC013	RC	731435	8524815	88	102.0	102.0	102.0
HV01	RAB	729823	8531524	96	0.0	-90.0	10.5
HV02	RAB	729814	8531522	96	0.0	-90.0	14.0
HV03A	RAB	729804	8531519	98	0.0	-90.0	2.0
HV03B	RAB	729801	8531518	98	0.0	-90.0	7.0
HV04	RAB	729794	8531517	98	0.0	-90.0	7.0
HV05	RAB	729784	8531515	98	0.0	-90.0	10.5
HV06	RAB	729995	8531513	98	0.0	-90.0	14.0
HV08	PERC	729803	8531546	104	266.0	-70.0	9.0
HV09	PERC	729798	8531544	104	266.0	-70.0	10.0
HV10	PERC	729793	8531543	104	266.0	-70.0	10.0
HV11	PERC	729789	8531542	104	266.0	-70.0	4.0
HV12	PERC	729784	8531514	104	266.0	-70.0	10.0
POSDDH01	RCD	731424	8527850	117	99.5	99.5	99.5
POSDDH02	RCD	731424	8527830	118	99.0	99.0	99.0
POSDDH03	DDH	731543	8527898	-	275.0	-45.0	99.0

Source: AXR database

For personal use only

Table A7 presents rock chip samples from the Adelaide River project. The table includes Sample ID, sample coordinates and assay results and is provided to support the rock chip Exploration Results described in this ITAR.

Rock chip sampling is selective in nature, and the reported results should not be considered representative of average grades.

Table A7 Adelaide River project rock chip samples

Sample ID	Easting (m)	Northing (m)	Au (ppm)
10601	731572	8523808	-0.01
10602	731563	8523810	4.18
10603	731324	8528041	0.06
10604	731355	8527858	0.01
10605	731355	8527858	0.11
10606	731346	8527833	2.06
10607	729699	8531945	3.57
10608	729718	8531958	0.13
10609	729727	8531945	0.11
13446	731460	8528030	0.34
13447	731460	8528030	0.39
13448	731460	8528030	3.40
13449	731461	8528039	57.80
13450	731470	8528060	2.10
13451	731464	8528047	22.10
13452	731457	8528019	8.50
13453	731457	8528009	6.22
13454	731455	8528000	16.10
13455	731453	8527988	3.17
13456	731451	8527980	8.50
13457	731447	8527968	1.62
13458	731443	8527960	2.86
13459	731442	8527951	5.67
13460	731439	8527942	6.60
13461	731437	8527934	3.78
13462	731434	8527924	5.21
13463	731429	8527913	7.60
13464	731425	8527904	0.51
13465	731421	8527897	1.74
13466	731418	8527887	20.80
13467	731413	8527879	12.90
13501	731492	8528178	0.02
13502	731490	8528164	3.86
13503	731488	8528149	0.17
13504	731484	8528126	0.03
13505	731481	8528115	0.01
13506	731475	8528092	8.08
13507	729661	8532078	0.22
13508	729640	8532073	0.73
13509	729629	8532071	1.12
13510	729620	8532075	0.04
13511	729609	8532079	0.04
13512	729588	8532076	0.07
13513	729633	8532057	0.34

For personal use only

Sample ID	Easting (m)	Northing (m)	Au (ppm)
13514	729625	8532034	1.11
13515	729623	8532022	2.36
13516	729640	8532025	0.56
13517	729657	8532024	0.69
13801	729622	8532054	0.07
13802	729624	8532052	0.26
13803	729627	8532050	0.17
13804	729629	8532049	0.03
13805	729617	8532036	0.15
13806	729620	8532037	0.04
13807	729623	8532035	0.15
13808	729639	8532021	0.37
13809	729641	8532021	0.21
13810	729645	8532022	0.09
13811	729629	8532014	0.08
13812	729631	8532013	1.13
13813	729645	8532012	0.59
13814	729647	8532011	1.07
13815	729649	8532011	0.08
13816	729621	8532005	0.70
13817	729624	8532004	0.06
13818	729627	8532003	0.20
13819	729630	8532002	0.24
13820	729632	8532002	0.09
13821	729640	8532003	0.97
13822	729629	8531993	10.50
13823	729633	8531994	0.24
13824	729635	8531993	0.72
13825	729636	8531982	0.25
13826	729640	8531980	0.04
13827	729642	8531979	0.10
13828	729632	8531975	0.03
13829	729634	8532038	1.13
13830	729638	8532050	0.26
13901	729047	8533071	0.02
13902	729046	8532953	0.19
13903	728243	8532887	0.79
13904	728244	8532948	0.01
13916	729001	8533020	4.26
13917	729931	8531501	0.06
13918	730110	8531535	0.45
14017	731461	8527982	1.90
14018	731461	8527992	4.56
14019	731461	8528002	19.32
14020	731461	8528012	1.40
14021	731461	8528022	1.08
14022	731461	8528032	7.42
14023	731461	8528032	0.07
29648	731604	8525853	-0.01
29651	731626	8525872	-0.01
29652	729503	8532907	-0.01

For personal use only

Sample ID	Easting (m)	Northing (m)	Au (ppm)
29655	729568	8532930	-0.01
29656	731604	8530913	-0.01
29657	731738	8530640	-0.01
29658	731814	8530107	-0.01
29659	731372	8524696	-0.01
29660	730715	8522630	-0.01
29661	731812	8530140	-0.01
29662	731368	8524676	-0.01
29663	729589	8533215	0.03
29664	729496	8532980	-0.01
29665	730918	8525762	-0.01
29666	730918	8525749	-0.01
29667	730915	8525735	-0.01
29668	730923	8525727	-0.01
29669	729727	8531914	-0.01
29670	729743	8531933	0.06
29671	728229	8531760	0.11
29672	728235	8531764	1.86
29673	728243	8531771	3.07
29674	728249	8531772	0.15
29675	728256	8531780	56.20
29695	731144	8528691	-0.01
29701	731430	8527929	0.16
29702	731362	8527930	-0.01
29703	731325	8528030	-0.01
29704	731363	8528048	0.73
29705	731460	8528030	170.00
29706	731443	8528133	2.43
29707	731332	8528133	2.31
29708	731349	8528230	1.26
29734	731460	8528030	0.17
29735	731464	8528047	52.80
29736	731480	8528076	1.11
29737	731488	8528095	0.77
29738	731502	8528126	0.01
29739	731457	8528009	16.60
29740	731453	8527988	0.73
29741	731447	8527968	128.00
29742	731442	8527951	3.83
29743	731437	8527934	3.99
29744	731429	8527913	1.11
29745	731421	8527897	1.33
29746	731413	8527879	12.50
29747	731405	8527860	1.98
29748	731346	8527833	0.46
29749	731334	8527988	0.14
29750	731422	8528397	0.06
29751	731430	8528502	4.43
29752	731440	8528604	0.03
29753	731322	8528771	-0.01
40953	725204	8536883	-0.01

For personal use only

Sample ID	Easting (m)	Northing (m)	Au (ppm)
40954	725321	8536911	-0.01
40955	725335	8536697	-0.01
40956	724708	8535733	-0.01
40963	725542	8536409	-0.01
40964	725552	8536337	-0.01
40965	725561	8536200	-0.01
40967	726382	8536164	-0.01
40968	726891	8536079	0.01
40969	727095	8536543	0.01
40971	726000	8536621	-0.01
40972	726522	8536729	-0.01
41352	726151	8536031	0.50
41361	726202	8536223	0.93
41362	724652	8535906	1.03
120118	730333	8524022	0.00
120238	731196	8524876	0.00
120239	731170	8524775	0.00
120240	731163	8524704	0.00
120247	730338	8523962	0.00
120248	730322	8523741	0.00
120249	731004	8523013	0.00
120250	731313	8523190	0.00
120788	729263	8528701	0.01
120789	729266	8529078	0.00
120790	729670	8531684	0.01
120791	729755	8531661	-0.00
120792	729789	8531683	0.01
120793	729649	8531513	0.06
120794	729809	8531504	-0.00
120795	729762	8531424	-0.00
120796	729790	8531056	0.25
120797	729789	8531055	0.18
120798	729997	8531090	0.00
120799	730175	8531360	-0.00
120800	730211	8531488	0.00
120801	729659	8531994	1.72
120802	729643	8531947	0.07
120803	729643	8531947	0.04
120804	729156	8533052	0.09
120805	729155	8532968	0.55
120806	729166	8532894	0.21
120807	729146	8532686	0.05
120808	729143	8532655	0.83
120809	729143	8532530	0.34
120810	729231	8532315	0.05
120811	729227	8532321	0.45
120812	729343	8532383	0.12
120813	729373	8532348	0.29
120814	729325	8532234	2.00
120815	729329	8532204	0.94
120816	729326	8532172	1.76

For personal use only

Sample ID	Easting (m)	Northing (m)	Au (ppm)
120823	729294	8529142	2.85
120824	729345	8529222	0.09
120825	729444	8529358	0.06
120826	729435	8529525	0.34
120827	729618	8529323	0.05
120828	729581	8529246	1.91
120829	729574	8529233	0.85
120830	729574	8529233	0.74
120831	729557	8529175	0.20
120832	729541	8529117	0.86
120833	729567	8529064	11.30
120834	729502	8528937	0.17
120835	729699	8527352	0.03
120836	729367	8526866	0.02
120837	729617	8527258	0.02
120838	729564	8527283	0.00
120839	729565	8527284	0.01
120840	729623	8527199	0.01
120841	729356	8526864	0.00
120842	730097	8527094	-0.00
120843	730084	8527149	0.02
120844	729189	8530265	0.70
120845	729211	8530212	2.63
120846	729209	8530236	8.38
120847	729166	8530335	0.32
120848	730316	8530312	0.02
490054	730407	8528713	-0.01
490055	730288	8528689	-0.01
490056	730052	8528751	-0.01
490057	729512	8528654	-0.01
490058	729413	8528649	1.68
490059	729383	8528678	0.04
490060	729421	8528523	-0.01
490061	729571	8528559	-0.01
490062	729508	8528642	-0.01
490063	729453	8528794	0.02
490064	729279	8529073	-0.01
490065	729130	8528846	-0.01
490066	729443	8527899	-0.01
490067	729410	8527619	0.02
490068	729234	8527465	0.02
490069	729196	8527493	-0.01
490070	729156	8527624	0.02
490071	729268	8527896	0.02
490072	729205	8528039	0.02
490073	729364	8528454	0.02
490074	729408	8528477	0.02
490075	729615	8528217	0.03
490076	729733	8528100	0.03
490077	729775	8527934	0.02
490078	730206	8527416	-0.01

For personal use only

Sample ID	Easting (m)	Northing (m)	Au (ppm)
490079	729533	8529429	0.48
490080	729453	8529549	1.31
490081	729382	8529587	0.09
490082	729590	8530233	0.05
490083	729911	8530403	0.02
490084	729820	8530123	0.02
490085	729786	8529975	0.02
490086	729770	8529794	0.04
490087	729705	8529702	0.02
490088	728312	8531410	0.02
490089	728399	8530974	0.03
490090	728395	8530853	0.02
490091	728299	8530746	0.11
490092	728471	8530593	0.02
490093	728458	8530451	0.03
490094	729616	8531072	0.02
490095	729498	8531041	0.03
490096	729425	8530801	-0.01
490097	729411	8530713	0.03
490098	729359	8530672	0.02
490099	729279	8530546	0.06
490100	729250	8530503	0.03
490138	729437	8527561	0.04
490139	729433	8527543	0.03
490140	729266	8527879	0.04
490141	729348	8528181	0.04
490142	729396	8528614	0.05
490143	729625	8529875	0.03
490144	729698	8529971	0.88
490145	730129	8530368	0.04
490146	730125	8530326	0.02
490147	730086	8530060	0.05
490148	730049	8529923	0.03
490149	730028	8529876	0.04
490150	729946	8529914	0.04
490151	728544	8531089	0.04
490152	728302	8530755	0.04
490153	728494	8530800	0.04
490154	728476	8530492	0.05
490155	728209	8530441	0.04
490156	728868	8531376	0.04
490157	729609	8530948	0.02
490158	729554	8530933	-0.01
490159	729579	8530811	-0.01
490160	729336	8530422	0.02
490161	729299	8530312	-0.01
490162	729260	8530179	-0.01
490163	729242	8529985	-0.01
490164	729213	8529872	-0.01
490165	729457	8529820	0.02
490166	728834	8529154	-0.01

For personal use only

Sample ID	Easting (m)	Northing (m)	Au (ppm)
490167	728711	8529067	0.04
490168	728747	8528718	0.02
490169	728979	8528784	-0.01
490170	729413	8529757	-0.01
490171	729395	8530227	-0.01
490172	730285	8526909	-0.01
490173	730076	8526733	-0.01
490174	730084	8527344	0.20
490175	730577	8527677	0.02
490176	730523	8527959	0.02
490177	730630	8528446	-0.01
490178	730845	8528680	-0.01
490179	731046	8528278	-0.01
490180	730991	8528215	-0.01
490181	731041	8528102	-0.01
490182	731192	8527602	-0.01
490183	729067	8527858	-0.01
490184	728923	8528314	-0.01
490185	728515	8528603	-0.01
490186	728426	8528755	-0.01
490187	728580	8528125	0.03
490188	729100	8530430	-0.01
490189	728815	8530062	0.19
490190	728899	8529810	0.02
490191	729040	8533040	0.11
490192	729190	8532320	0.20
490193	729196	8532199	-0.01
490194	731843	8531406	-0.01
490195	731725	8531614	-0.01
490196	731237	8531613	-0.01
490197	731197	8531795	-0.01
490198	730804	8530537	-0.01
490199	730984	8529703	-0.01
490200	730806	8529101	-0.01
490339	732303	8520592	0.05
490340	731351	8524675	-0.01
490341	729181	8530254	1.72
490342	729153	8530184	-0.01
490343	729128	8530129	-0.01
490344	729129	8529985	0.02
490345	729207	8529722	-0.01
490346	729205	8529720	0.02
490347	729193	8529564	0.02
490348	729320	8529794	-0.01
490349	728777	8529090	-0.01
490350	728729	8528920	-0.01
490351	728727	8528817	0.02
490352	728803	8528580	0.02
490353	728824	8528547	-0.01
490354	729405	8529639	-0.01
490355	729437	8530081	-0.01

For personal use only

Sample ID	Easting (m)	Northing (m)	Au (ppm)
490356	729541	8530499	0.02
490357	730325	8526895	-0.01
490358	730339	8526790	0.02
490359	730070	8526921	0.03
490360	730674	8527641	0.03
490361	730629	8527778	0.03
490362	730680	8527851	0.02
490363	730633	8527894	-0.01
490364	730741	8528227	0.02
490365	730772	8528355	0.07
490366	730921	8528523	-0.01
490367	730942	8528301	-0.01
490368	730899	8528100	-0.01
490369	730951	8528032	-0.01
490370	729202	8527754	-0.01
490371	728955	8528156	0.02
490372	728826	8528312	-0.01
490373	731445	8527926	0.53
490374	731463	8527972	11.10
490375	731469	8528016	6.21
490376	731462	8528059	1.05
490377	731467	8528024	0.72
490378	731469	8527998	1.95
490379	731475	8527989	0.05
490380	731405	8527944	1.14
490381	731338	8527901	0.41
490382	731359	8527876	0.16
490383	729642	8531937	0.06
490384	729681	8532023	0.44
490385	729619	8531991	16.40
490386	729640	8532013	2.08
490387	729642	8531980	0.82
490388	729643	8531983	6.41
490389	729597	8529295	2.91
490390	729673	8529222	0.10
490391	730237	8529198	0.10
490392	730227	8529221	0.15
490393	731453	8528536	0.08
490394	731412	8528540	0.41
490395	731408	8528540	0.05
490396	731453	8528540	0.08
490397	731446	8528689	0.05
490398	728376	8532023	1.26
490399	728445	8531936	0.04
490400	728486	8531891	0.21
490401	728471	8531875	1.86
490402	731410	8527605	0.05
490403	730219	8528795	0.03
490404	730235	8528813	0.06
490405	730245	8528821	0.03
490406	729986	8528929	0.01

For personal use only

Sample ID	Easting (m)	Northing (m)	Au (ppm)
490407	729607	8529087	5.32
490408	729630	8529091	6.99
490409	729537	8528974	0.02
490410	729609	8529117	0.11
490411	729570	8529207	0.08
490412	729584	8529210	0.05
490432	729660	8531944	2.19
490433	729662	8531926	0.15
490434	731461	8528458	0.39
490435	731413	8528482	0.33
490437	730211	8529243	0.04
490901	730670	8529345	-0.01
490902	730485	8529946	-0.01
490924	731724	8523857	-0.01
490925	731729	8523918	-0.01
490926	731729	8524158	0.03
490927	731781	8524212	-0.01
491127	729949	8527093	-0.01
491128	731759	8523844	-0.01
491129	731801	8524126	2.24
491130	731807	8524193	0.09
491139	728544	8528541	-0.01
491140	728301	8528643	-0.01
491141	728605	8527203	-0.01
491142	729276	8530837	0.05
491143	728931	8530380	-0.01
491144	728891	8529782	-0.01
491145	729295	8529630	0.04
491146	729093	8532944	0.02
491147	729140	8532722	0.10
491148	729221	8532273	0.97
491149	731847	8531393	-0.01
491150	731854	8531414	0.02
491151	731855	8531513	-0.01
491152	731870	8531609	-0.01
491153	731204	8531643	-0.01
491154	731111	8531671	-0.01
491155	731296	8530838	-0.01
491156	730596	8531199	-0.01
491157	730717	8530798	-0.01
491158	730888	8530232	-0.01
491159	730973	8529083	-0.01
491160	730444	8529683	-0.01
491161	730488	8530195	-0.01
ALZ00904	728380	8532120	0.31
ALZ00905	731369	8524690	0.01
ALZ01017	731159	8527608	0.01
ALZ01018	731358	8527876	2.74
ALZ01019	731339	8527878	0.01
ALZ01020	730808	8525546	0.00
ALZ01021	730746	8525592	0.00

For personal use only

Sample ID	Easting (m)	Northing (m)	Au (ppm)
ALZ01022	730782	8525668	0.00
ALZ01023	730708	8525762	0.00
ALZ01024	730935	8525756	0.00
ALZ01025	730871	8530448	-0.00
ALZ01026	730851	8530446	-0.00
ALZ01027	730869	8530440	-0.00
ALZ01028	730719	8527166	0.04
ALZ01029	732273	8520646	0.01
ALZ01030	732302	8520584	0.00
ALZ001031	729419	8527380	0.00
ALZ001032	729419	8527380	0.00
ALZ001033	729560	8527290	0.00
ALZ001034	729432	8527544	0.00
ALZ001035	729056	8527750	0.00
ALZ001036	729097	8527870	0.00
ALZ001037	729650	8528102	0.00
ALZ001038	729773	8527406	0.00
ALZ001050	728377	8532174	0.00
ALZ001051	728390	8532128	0.00
ALZ001052	728623	8532008	0.00
ALZ001053	728421	8532168	0.00
ALZ001054	728421	8532168	0.00
ALZ001055	728421	8532168	0.00
ALZ001056	728386	8532150	0.00
ALZ001057	728372	8532148	0.00
ALZ001058	728338	8532142	0.00
ALZ001059	728295	8532166	0.00
ALZ001060	728294	8532216	0.00
ALZ001061	728380	8531716	0.00
ALZ001062	728345	8531718	0.00
ALZ001063	728345	8531718	0.00
ALZ001064	728457	8531622	0.00
ALZ001065	728771	8532232	0.00
ALZ001066	728914	8531988	0.00
ALZ001067	728926	8531998	0.00
ALZ001068	729019	8531970	0.00
ALZ001069	729179	8531744	0.00
ALZ001070	729179	8531744	0.00
ALZ001071	729393	8531720	0.00
ALZ001072	729334	8532260	0.00
ALZ001073	731750	8522752	0.00
ALZ001074	731770	8522664	0.00
ALZ001075	731770	8522664	0.00
ALZ001076	731761	8522650	0.00
ALZ001077	731760	8522632	0.00
ALZ001078	731760	8522632	0.00
ALZ001079	731760	8522632	0.00
ALZ001080	731757	8522610	0.00
ALZ001081	731758	8522598	0.00
ALZ001082	731771	8522566	0.00
ALZ001083	731744	8522568	0.00

For personal use only

Sample ID	Easting (m)	Northing (m)	Au (ppm)
ALZ001084	731747	8522552	0.00
ALZ001086	731433	8528136	0.00
ALZ001087	731430	8528154	0.00
ALZ001088	728984	8531590	0.00
ALZ001089	728974	8531578	0.00
ALZ001090	729006	8531610	0.00
ALZ001091	728301	8532314	0.24
ALZ001092	728298	8532352	0.94
ALZ001093	728307	8532296	0.03
ARG001	728278	8531854	0.26
ARG002	728275	8531854	0.17
ARG003	728278	8531851	0.02
ARG004	728269	8531856	0.01
ARG005	728269	8531856	0.16
ARG006	728272	8531852	2.72
ARG007	728274	8531854	0.25
ARG008	728206	8531892	0.06
ARG009	728299	8531937	0.03
ARG010	728387	8531705	1.15
DATS4	729492	8529016	1.11
DATS16	729547	8529127	3.65
DATS21	729500	8529098	0.19
DATS26	729495	8529127	0.39
DATS27	729497	8529118	0.28
DATS28	729499	8529111	0.37
GCGB001	731366	8524664	0.02
GRGB002	731418	8524730	-0.01
GRGB003	731422	8524730	0.02
GRGB004	731383	8524732	0.01
GRGB005	731392	8524724	0.02
GRGB006	731402	8524722	0.01
GRGB007	731413	8524372	1.29
HAVA 01	729668	8531926	0.10
HAVA 02	729655	8531942	0.49
HAVA 03	729648	8531965	0.01
HAVA 04	729646	8531973	0.02
HAVA 05	729642	8531984	-0.01
HAVA 06	729645	8531993	4.23
HAVA 07	729640	8532002	0.30
HAVA 08	729645	8532004	2.10
HAVA 09	729652	8532018	0.29
HAVA 10	729652	8532031	0.09
HAVA 11	729635	8532040	5.04
HAVA 12	729635	8532059	0.49
HAVA 13	729621	8532064	0.02
HAVA 14	729611	8532066	0.02
HAVA 15	729595	8532072	0.08
HAVA 16	729591	8532072	0.10
HAVA 17	729581	8532075	0.02
HAVA 18	729577	8532077	0.02
HAVA 19	729574	8532078	0.01

For personal use only

Sample ID	Easting (m)	Northing (m)	Au (ppm)
HAVA 20	729563	8532080	-0.01
HAVA 21	729540	8532088	-0.01
HAVA 22	729536	8532094	-0.01
HAVA 23	729664	8532078	0.02
HAVA 24	729667	8532080	0.02
HAVA 25	729667	8532086	0.01
HAVA 26	729664	8532118	-0.01
HAVA 27	729661	8532129	0.02
HAVA 28	729660	8532134	0.01
HAVA 29	729660	8532138	0.02
HAVA 30	729659	8532150	0.02
KIA2	729673	8532106	0.01
KIA3	729654	8532093	0.04
KIA4	729638	8532071	0.14
KIA5	729629	8532069	0.08
KIA6	729614	8532065	0.03
KIA7	729644	8532015	0.02
KIA8	729660	8531932	0.83

Source: AXR database

For personal use only

Table A8 presents a summary of significant rock chip sampling results from the Adelaide River project. The results have been selected to represent the tenor and distribution of gold mineralisation at key prospects and are derived from historical and previously reported exploration programs.

Rock chip and channel sampling results are selective in nature and may not be representative of in-situ mineralisation or indicative of average grades within the broader mineralised system.

Table A8 Summary of Adelaide River project significant rock chip sampling results

Project	Prospect	Sample ID	Easting (m)	Northing (m)	Au (g/t)	Description
Adelaide River	Possum	29705	731460	8528030	170.00	Laminated quartz vein
		29741	731447	8527968	128.00	Laminated quartz vein
		13449	731461	8528039	57.80	Quartz vein
		29735	731464	8528047	52.80	Quartz vein
		13451	731464	8528047	22.10	Quartz vein
	Happy Valley	490385 (HV01)	729619	8531991	16.40	Sheared conglomerate, stockwork veining
		13822 (HV02)	729629	8531993	10.50	Sheared conglomerate
		490388 (HV03)	729643	8531983	6.41	Quartz vein
		HAVA11 (HV04)	729635	8532040	5.04	Quartz vein
	Croc Pate	120833 (CP01)	729567	8529064	11.30	Quartz vein / stockwork
		120846 (CP02)	729209	8530236	8.38	Quartz vein
		490408 (CP03)	729630	8529091	6.99	Quartz vein
		490407 (CP04)	729607	8529087	5.32	Quartz vein
	Adelaide River Mine	29675 (ARM01)	728256	8531780	56.20	Quartz vein
		29673 (ARM02)	728243	8531771	3.07	Quartz vein
		ARG006 (ARM03)	728272	8531852	2.72	Quartz vein

Source: AXR database, compiled from CXO ASX announcements and supporting historical company reports.

Notes:

- *Coordinates are reported in Geocentric Datum of Australia 1994 (GDA94) Map Grid of Australia (MGA) Zone 52.*
- *Rock chip and channel sampling results are selective in nature and may not be representative of in-situ mineralisation or indicative of average grades within the broader mineralised system.*
- *Reported results represent a selection of significant samples from available datasets.*
- *Where repeat assays are available, the original assay is reported, with repeat values noted.*
- *Results are reported as received from the laboratory and have not been composited.*

For personal use only

Table A9 presents soil samples from the Adelaide River project. The table includes Sample ID, sample coordinates and assay results and is provided to support the soil geochemistry Exploration Results described in this ITAR.

Table A9 Adelaide River project soil samples

Sample ID	Easting (m)	Northing (m)	Au (ppb)
120119	730326	8524065	N/A
120641	729800	8528500	-1.00
120642	729745	8528497	-1.00
120643	729701	8528495	-1.00
120644	729652	8528499	-1.00
120645	729599	8528497	-1.00
120646	729552	8528493	-1.00
120648	729457	8528499	-1.00
120649	729400	8528500	3.00
120650	729349	8528501	-1.00
120651	729298	8528490	-1.00
120652	729248	8528497	-1.00
120653	729200	8528497	-1.00
120654	729150	8528502	-1.00
120655	729133	8528890	-1.00
120656	729196	8528900	-1.00
120657	729250	8528899	-1.00
120658	729301	8528898	-1.00
120659	729351	8528900	-1.00
120660	729400	8528900	-1.00
120661	729400	8528900	-1.00
120662	729449	8528901	47.00
120663	729502	8528905	4.00
120664	729561	8528899	-1.00
120665	729604	8528901	-1.00
120666	729650	8528900	-1.00
120667	729698	8528905	3.00
120668	729752	8528899	-1.00
120669	729799	8528902	-1.00
120670	729800	8529500	-1.00
120671	729754	8529502	-1.00
120672	729703	8529496	-1.00
120673	729647	8529497	-1.00
120674	729594	8529500	-1.00
120675	729557	8529512	-1.00
120676	729499	8529499	1.00
120677	729448	8529499	2.00
120678	729404	8529496	-1.00
120679	729350	8529501	-1.00
120680	729298	8529503	-1.00
120681	729254	8529500	-1.00
120682	729254	8529500	-1.00
120683	729191	8529507	-1.00
120684	729150	8529505	-1.00
120685	729152	8529300	-1.00
120686	729209	8529302	2.00

For personal use only

Sample ID	Easting (m)	Northing (m)	Au (ppb)
120688	729304	8529300	-1.00
120689	729350	8529302	-1.00
120690	729405	8529300	-1.00
120691	729456	8529300	2.00
120692	729501	8529299	9.00
120693	729549	8529300	10.00
120694	729598	8529304	50.00
120695	729646	8529306	3.00
120696	729698	8529298	17.00
120697	729747	8529300	7.00
120698	729800	8529297	-1.00
120699	729151	8529101	-1.00
120700	729202	8529099	-1.00
120701	729250	8529100	-1.00
120702	729250	8529100	-1.00
120703	729300	8529098	-1.00
120704	729352	8529101	-1.00
120705	729401	8529099	-1.00
120706	729453	8529092	13.00
120707	729500	8529100	18.00
120708	729551	8529100	20.00
120709	729588	8529102	91.00
120710	729646	8529100	11.00
120711	729701	8529104	-1.00
120712	729746	8529100	-1.00
120713	729797	8529084	4.00
120714	729780	8529703	-1.00
120715	729748	8529703	-1.00
120716	729708	8529700	-1.00
120717	729655	8529701	-1.00
120718	729601	8529701	-1.00
120719	729549	8529699	-1.00
120720	729499	8529704	-1.00
120721	729499	8529704	-1.00
120722	729442	8529700	-1.00
120723	729399	8529695	-1.00
120724	729352	8529697	-1.00
120725	729301	8529703	-1.00
120726	729253	8529703	-1.00
120727	729203	8529705	-1.00
120728	729146	8529704	-1.00
120729	729157	8529911	-1.00
120730	729201	8529900	-1.00
120731	729251	8529897	-1.00
120732	729297	8529901	-1.00
120733	729350	8529898	-1.00
120734	729404	8529897	-1.00
120735	729450	8529895	-1.00
120736	729500	8529909	-1.00
120737	729551	8529899	-1.00
120738	729595	8529899	-1.00

For personal use only

Sample ID	Easting (m)	Northing (m)	Au (ppb)
120739	729650	8529899	-1.00
120740	729698	8529898	3.00
120741	729698	8529898	-1.00
120742	729746	8529882	-1.00
120743	729806	8529904	-1.00
120744	729796	8530298	-1.00
120745	729749	8530299	-1.00
120746	729702	8530299	-1.00
120747	729651	8530302	-1.00
120748	729597	8530304	-1.00
120749	729547	8530295	-1.00
120750	729500	8530307	-1.00
120751	729453	8530294	-1.00
120752	729406	8530299	-1.00
120753	729351	8530297	-1.00
120754	729300	8530312	-1.00
120755	729248	8530289	-1.00
120756	729198	8530307	15.00
120757	729151	8530298	3.00
120758	729153	8530103	-1.00
120759	729182	8530110	7.00
120760	729248	8530096	2.00
120761	729248	8530096	3.00
120762	729303	8530100	-1.00
120763	729352	8530089	-1.00
120764	729394	8530097	-1.00
120765	729448	8530098	-1.00
120766	729506	8530104	-1.00
120767	729545	8530107	-1.00
120768	729601	8530117	-1.00
120769	729653	8530096	-1.00
120770	729694	8530094	-1.00
120771	729747	8530099	-1.00
120772	729807	8530110	-1.00
120773	729795	8528698	6.00
120774	729762	8528699	-1.00
120775	729695	8528694	-1.00
120776	729651	8528703	-1.00
120777	729596	8528701	-1.00
120778	729547	8528686	-1.00
120779	729500	8528706	-1.00
120780	729450	8528689	-1.00
120781	729450	8528689	-1.00
120782	729402	8528698	-1.00
120783	729351	8528699	-1.00
120784	729306	8528699	-1.00
120785	729263	8528701	-1.00
120786	729199	8528694	-1.00
120787	729136	8528711	-1.00
490021	731650	8528452	0.10
490022	731601	8528450	0.10

For personal use only

Sample ID	Easting (m)	Northing (m)	Au (ppb)
490023	731550	8528450	0.10
490024	731461	8528450	0.40
490025	731854	8528773	0.80
490026	731800	8528767	0.30
490027	731753	8528767	0.60
490028	731708	8528765	0.40
490029	731657	8528761	0.20
490030	731610	8528759	0.40
490031	731552	8528760	0.30
490032	731502	8528762	0.80
490033	731455	8528766	0.60
490034	731402	8528767	0.40
490035	731359	8528765	0.60
490036	731302	8528771	0.60
490037	731359	8528765	0.40
490038	731450	8527499	0.30
490039	731500	8527500	0.20
490040	731549	8527500	0.20
490041	731601	8527501	0.30
490042	731599	8527449	0.30
490043	731550	8527451	0.30
490044	731501	8527450	0.40
490045	731450	8527451	0.20
490046	731399	8527450	0.60
490047	731351	8527454	0.30
490048	731598	8527404	0.20
490049	731552	8527401	0.30
490050	731500	8527401	0.60
490051	731452	8527402	0.60
490052	731400	8527401	0.30
490053	731351	8527404	0.20
491103	729904	8527049	0.50
491104	729850	8527050	0.40
491105	729801	8527054	0.10
491106	729750	8527074	0.10
491107	729700	8527060	-0.10
491108	729652	8527051	-0.10
491109	729604	8527046	-0.10
491110	729550	8527048	-0.10
491111	729502	8527051	-0.10
491112	729452	8527051	-0.10
491113	729400	8527048	0.30
491114	729351	8527050	0.20
491115	729350	8527150	0.20
491116	729401	8527152	0.10
491117	729452	8527151	0.20
491118	729501	8527149	-0.10
491119	729551	8527146	-0.10
491120	729600	8527151	0.10
491121	729650	8527151	0.10
491122	729699	8527151	0.10

For personal use only

Sample ID	Easting (m)	Northing (m)	Au (ppb)
491123	729752	8527149	0.20
491124	729799	8527151	0.50
491125	729851	8527151	0.10
491126	729902	8527154	0.70
120103_100	728160	8531930	-
120103_150_100	728160	8531930	-
120103_177	728160	8531930	-
120103_177_150	728160	8531930	-
120104_100	728210	8531930	-
120104_150_100	728210	8531930	-
120104_177	728210	8531930	-
120104_177_150	728210	8531930	-
120105_100	728260	8531937	-
120105_150_100	728260	8531937	-
120105_177	728260	8531937	-
120105_177_150	728260	8531937	-
120106_100	728310	8531930	-
120106_150_100	728310	8531930	-
120106_177	728310	8531930	-
120106_177_150	728310	8531930	-
120107_100	728360	8531930	-
120107_150_100	728360	8531930	-
120107_177	728360	8531930	-
120107_177_150	728360	8531930	-
120108_100	728360	8531885	-
120108_150_100	728360	8531885	-
120108_177	728360	8531885	-
120108_177_150	728360	8531885	-
120109_100	728310	8531885	-
120109_150_100	728310	8531885	-
120109_177	728310	8531885	-
120109_177_150	728310	8531885	-
120110_100	728260	8531885	-
120110_150_100	728260	8531885	-
120110_177	728260	8531885	-
120110_177_150	728260	8531885	-
120111_100	728210	8531885	-
120111_150_100	728210	8531885	-
120111_177	728210	8531885	-
120111_177_150	728210	8531885	-
120112_100	728160	8531885	-
120112_150_100	728160	8531885	-
120112_177	728160	8531885	-
120112_177_150	728160	8531885	-
120113_100	728360	8532040	-
120113_150_100	728360	8532040	-
120113_177	728360	8532040	-
120113_177_150	728360	8532040	-
120114_100	728310	8532040	-
120114_150_100	728310	8532040	-
120114_177	728310	8532040	-

For personal use only

Sample ID	Easting (m)	Northing (m)	Au (ppb)
120114_177_150	728310	8532040	-
120115_100	728260	8532040	-
120115_150_100	728260	8532040	-
120115_177	728260	8532040	-
120115_177_150	728260	8532040	-
120116_100	728210	8532040	-
120116_150_100	728210	8532040	-
120116_177	728210	8532040	-
120116_177_150	728210	8532040	-
120117_100	728160	8532040	-
120117_150_100	728160	8532040	-
120117_177	728160	8532040	-
120117_177_150	728160	8532040	-
ALZ00901	730920	8525266	2.00
ALZ00902	730911	8525268	1.00
ALZ00903	731205	8526058	2.00
ALZ00962	727828	8531851	9.00
ALZ00963	731920	8526995	2.00
ALZ00964	731547	8526648	2.00
ALZ00965	732635	8520837	6.00
ALZ00966	731547	8526648	2.00
ALZ00967	730258	8523079	6.00
ALZ00968	728711	8525459	1.00
ALZ00969	725910	8527365	8.00
ALZ00970	732849	8527267	2.00
ALZ00971	728307	8531958	7.00
ALZ00972	730111	8533267	2.00
10648	729899	8531538	6.00
10649	729879	8531534	2.00
10650	729860	8531529	1.00
10651	729840	8531525	-1.00
10652	729821	8531520	-1.00
10653	729801	8531516	-1.00
10654	729782	8531511	-1.00
10655	729762	8531507	1.00
10656	729742	8531503	-1.00
10657	729742	8531503	-1.00
10658	729723	8531499	-1.00
10659	729703	8531495	-1.00
10660	729684	8531490	25.00
10661	729664	8531485	4.00
10662	729645	8531481	1.00
10663	729625	8531477	2.00
10664	729877	8531635	2.00
10665	729858	8531631	1.00
10666	729838	8531626	2.00
10667	729819	8531622	1.00
10668	729799	8531618	-1.00
10669	729780	8531614	1.00
10670	729760	8531609	1.00
10671	729740	8531606	-1.00

For personal use only

Sample ID	Easting (m)	Northing (m)	Au (ppb)
10672	729721	8531600	1.00
10673	729701	8531595	3.00
10674	729682	8531592	1.00
10675	729662	8531588	-1.00
10676	729643	8531583	2.00
10677	729623	8531579	2.00
10678	729603	8531574	1.00
10679	729856	8531733	4.00
10680	729836	8531729	1.00
10681	729818	8531724	-1.00
10682	729798	8531721	-1.00
10683	729798	8531721	-1.00
10684	729777	8531716	1.00
10685	729757	8531712	1.00
10686	729738	8531708	1.00
10687	729719	8531703	1.00
10688	729698	8531699	1.00
10689	729680	8531695	1.00
10690	729659	8531690	-1.00
10691	729640	8531686	1.00
10692	729622	8531681	-1.00
10693	729601	8531676	-1.00
10694	729582	8531672	-1.00
10695	729835	8531832	-1.00
10696	729815	8531828	-1.00
10697	729794	8531823	-1.00
10698	729776	8531818	-1.00
10699	729756	8531814	-1.00
10700	729737	8531810	-1.00
10701	729716	8531805	-1.00
10702	729697	8531801	1.00
10703	729680	8531798	2.00
10704	729659	8531793	-1.00
10705	729639	8531787	-1.00
10706	729618	8531784	1.00
10707	729599	8531779	-1.00
10708	729580	8531776	-1.00
10709	729559	8531770	-1.00
10710	729813	8531929	2.00
10711	729793	8531925	4.00
10712	729774	8531920	4.00
10713	729774	8531920	3.00
10714	729754	8531916	3.00
10715	729735	8531911	17.00
10716	729716	8531908	18.00
10717	729697	8531903	14.00
10718	729676	8531897	6.00
10719	729655	8531894	17.00
10720	729636	8531891	1.00
10721	729619	8531885	-1.00
10722	729600	8531882	-1.00

For personal use only

Sample ID	Easting (m)	Northing (m)	Au (ppb)
10723	729578	8531878	-1.00
10724	729559	8531873	-1.00
10725	729539	8531869	-1.00
10726	729791	8532027	1.00
10727	729772	8532023	1.00
10728	729753	8532020	42.00
10729	729733	8532015	7.00
10730	729714	8532010	167.00
10731	729693	8532007	40.00
10732	729675	8532001	62.00
10733	729657	8531998	34.00
10734	729634	8531992	23.00
10735	729615	8531988	15.00
10736	729596	8531984	4.00
10737	729576	8531980	4.00
10738	729556	8531976	2.00
10739	729537	8531972	1.00
10740	729518	8531966	-1.00
10741	729770	8532124	-1.00
10742	729751	8532123	-1.00
10743	729731	8532118	-1.00
10744	729731	8532118	2.00
10745	729712	8532112	-1.00
10746	729692	8532107	11.00
10747	729672	8532103	27.00
10748	729653	8532100	10.00
10749	729633	8532095	2.00
10750	729614	8532091	2.00
10751	729594	8532086	1.00
10752	729576	8532083	-1.00
10753	729555	8532078	4.00
10754	729535	8532073	3.00
10755	729517	8532069	5.00
10756	729495	8532064	3.00
10757	729749	8532222	2.00
10758	729729	8532218	1.00
10759	729710	8532212	-1.00
10760	729690	8532210	4.00
10761	729673	8532206	2.00
10762	729652	8532202	-1.00
10763	729632	8532197	1.00
10764	729611	8532193	-1.00
10765	729594	8532188	-1.00
10766	729572	8532185	2.00
10767	729554	8532180	1.00
10768	729535	8532175	1.00
10769	729514	8532171	4.00
10770	729496	8532166	1.00
10771	729475	8532162	1.00
10772	729727	8532319	-1.00
10773	729707	8532315	-1.00

For personal use only

Sample ID	Easting (m)	Northing (m)	Au (ppb)
10774	729688	8532310	-1.00
10775	729668	8532306	-1.00
10776	729649	8532302	-1.00
10777	729629	8532297	-1.00
10778	729610	8532293	-1.00
10779	729610	8532293	-1.00
10780	729590	8532288	-1.00
10781	729571	8532284	-1.00
10782	729551	8532280	1.00
10783	729532	8532275	-1.00
10784	729512	8532271	1.00
10785	729493	8532267	2.00
10786	729473	8532262	1.00
10787	729454	8532258	12.00
10788	729705	8532416	-1.00
10789	729686	8532412	1.00
10790	729666	8532407	-1.00
10791	729647	8532403	-1.00
10792	729627	8532399	1.00
10793	729608	8532394	4.00
10794	729588	8532390	1.00
10795	729569	8532385	1.00
10796	729549	8532381	3.00
10797	729530	8532377	1.00
10798	729510	8532372	2.00
10799	729491	8532368	-1.00
10800	729471	8532364	-1.00
10801	729452	8532359	-1.00
10802	729432	8532355	-
10803	731429	8527501	2.00
10804	731409	8527501	4.00
10805	731389	8527501	2.00
10806	731369	8527501	2.00
10807	731349	8527501	6.00
10808	731329	8527501	1.00
10809	731309	8527501	1.00
10810	731289	8527501	2.00
10811	731524	8527601	2.00
10812	731504	8527601	1.00
10813	731484	8527601	1.00
10814	731464	8527601	4.00
10815	731444	8527601	2.00
10816	731424	8527601	1.00
10817	731404	8527601	3.00
10818	731384	8527601	2.00
10819	731364	8527601	2.00
10820	731344	8527601	3.00
10821	731344	8527601	2.00
10822	731324	8527601	2.00
10823	731304	8527601	1.00
10824	731284	8527601	3.00

For personal use only

Sample ID	Easting (m)	Northing (m)	Au (ppb)
10825	731559	8527701	2.00
10826	731539	8527701	2.00
10827	731519	8527701	6.00
10828	731499	8527701	-1.00
10829	731479	8527701	1.00
10830	731459	8527701	1.00
10831	731439	8527701	1.00
10832	731419	8527701	1.00
10833	731399	8527701	-1.00
10834	731379	8527701	1.00
10835	731359	8527701	1.00
10836	731339	8527701	2.00
10837	731319	8527701	7.00
10838	731299	8527701	2.00
10839	731279	8527701	6.00
10840	731554	8527801	1.00
10841	731554	8527801	4.00
10842	731534	8527801	2.00
10843	731514	8527801	1.00
10844	731494	8527801	4.00
10845	731474	8527801	12.00
10846	731454	8527801	1.00
10847	731434	8527801	2.00
10848	731414	8527801	3.00
10849	731394	8527801	1.00
10850	731374	8527801	1.00
10851	731354	8527801	4.00
10852	731334	8527801	4.00
10853	731314	8527801	3.00
10854	731294	8527801	2.00
10855	731274	8527801	2.00
10856	731549	8527901	5.00
10857	731529	8527901	7.00
10858	731509	8527901	3.00
10859	731489	8527901	1.00
10860	731469	8527901	3.00
10861	731449	8527901	5.00
10862	731429	8527901	18.00
10863	731409	8527901	5.00
10864	731389	8527901	3.00
10865	731369	8527901	6.00
10866	731349	8527901	4.00
10867	731329	8527901	4.00
10868	731309	8527901	2.00
10869	731289	8527901	2.00
10870	731269	8527901	3.00
10871	731544	8528001	3.00
10872	731524	8528001	3.00
10873	731504	8528001	2.00
10874	731484	8528001	2.00
10875	731464	8528001	10.00

For personal use only

Sample ID	Easting (m)	Northing (m)	Au (ppb)
10876	731444	8528001	7.00
10877	731424	8528001	8.00
10878	731404	8528001	3.00
10879	731384	8528001	3.00
10880	731364	8528001	4.00
10881	731344	8528001	8.00
10882	731324	8528001	10.00
10883	731324	8528001	5.00
10884	731304	8528001	2.00
10885	731284	8528001	3.00
10886	731264	8528001	4.00
10887	731539	8528101	4.00
10888	731519	8528101	3.00
10889	731499	8528101	5.00
10890	731479	8528101	6.00
10891	731459	8528101	2.00
10892	731439	8528101	12.00
10893	731419	8528101	51.00
10894	731399	8528101	3.00
10895	731379	8528101	6.00
10896	731359	8528101	14.00
10897	731339	8528101	17.00
10898	731319	8528101	13.00
10899	731299	8528101	13.00
10900	731279	8528101	4.00
10901	731259	8528101	5.00
10902	731474	8528201	3.00
10903	731474	8528201	4.00
10904	731454	8528201	4.00
10905	731434	8528201	3.00
10906	731414	8528201	10.00
10907	731394	8528201	6.00
10908	731374	8528201	24.00
10909	731354	8528201	1.00
10910	731334	8528201	129.00
10911	731314	8528201	32.00
10912	731294	8528201	2.00
10913	731274	8528201	3.00
10914	731254	8528201	2.00
13919	728233	8532877	72.00
13920	728233	8532939	-5.00
13921	728990	8533010	399.00
13922	729921	8531491	559.00
13923	730100	8531526	-5.00
29801	731729	8524551	7.00
29802	731689	8524551	5.00
29803	731649	8524551	4.00
29804	731609	8524551	3.00
29805	731569	8524551	1.00
29806	731529	8524551	2.00
29807	731489	8524551	2.00

For personal use only

Sample ID	Easting (m)	Northing (m)	Au (ppb)
29808	731449	8524551	1.00
29809	731409	8524551	1.00
29810	731369	8524551	4.00
29811	731729	8524751	1.00
29812	731689	8524751	1.00
29813	731649	8524751	-1.00
29814	731609	8524751	1.00
29815	731569	8524751	1.00
29816	731529	8524751	15.00
29817	731529	8524751	15.00
29818	731489	8524751	1.00
29819	731449	8524751	1.00
29820	731409	8524751	2.00
29821	731369	8524751	3.00
29822	731729	8524951	1.00
29823	731689	8524951	1.00
29824	731649	8524951	1.00
29825	731609	8524951	-1.00
29826	731569	8524951	1.00
29827	731529	8524951	1.00
29828	731489	8524951	3.00
29829	731449	8524951	4.00
29830	731409	8524951	5.00
29831	731369	8524951	2.00
29832	731729	8525151	1.00
29833	731689	8525151	1.00
29834	731649	8525151	1.00
29835	731609	8525151	1.00
29836	731569	8525151	1.00
29837	731529	8525151	2.00
29838	731489	8525151	2.00
29839	731449	8525151	3.00
29840	731409	8525151	1.00
29841	731409	8525151	-1.00
29842	731369	8525151	1.00
29843	731729	8525351	2.00
29844	731689	8525351	2.00
29845	731649	8525351	2.00
29846	731609	8525351	1.00
29847	731569	8525351	2.00
29848	731529	8525351	2.00
29849	731489	8525351	1.00
29850	731449	8525351	5.00
29851	731409	8525351	3.00
29852	731369	8525351	3.00
29853	731729	8525551	1.00
29854	731689	8525551	2.00
29855	731689	8525551	1.00
29856	731649	8525551	1.00
29857	731609	8525551	1.00
29858	731569	8525551	1.00

For personal use only

Sample ID	Easting (m)	Northing (m)	Au (ppb)
29859	731529	8525551	-1.00
29860	731489	8525551	1.00
29861	731449	8525551	2.00
29862	731409	8525551	1.00
29863	731369	8525551	1.00
29864	731729	8525751	1.00
29865	731689	8525751	4.00
29866	731649	8525751	3.00
29867	731609	8525751	4.00
29868	731569	8525751	2.00
29869	731529	8525751	1.00
29870	731489	8525751	2.00
29871	731449	8525751	1.00
29872	731409	8525751	3.00
29873	731369	8525751	2.00
29874	731729	8525951	1.00
29875	731689	8525951	2.00
29876	731649	8525951	144.00
29877	731609	8525951	2.00
29878	731609	8525951	3.00
29879	731569	8525951	4.00
29880	731529	8525951	3.00
29881	731489	8525951	3.00
29882	731449	8525951	2.00
29883	731409	8525951	1.00
29884	731369	8525951	1.00
29885	731649	8526151	1.00
29886	731609	8526151	1.00
29887	731569	8526151	5.00
29888	731529	8526151	2.00
29889	731489	8526151	2.00
29890	731449	8526151	2.00
29891	731409	8526151	3.00
29892	731369	8526151	3.00

Source: AXR database

For personal use only

Table A10 presents drillhole collar information for the Finniss project for drillholes completed at key prospects. The table includes Hole ID, drillhole type, collar coordinates, RL, azimuth, dip and TD and is provided to support the drillhole information and Exploration Results described in this ITAR. No drillhole assay results or intercepts are reported in this table.

Table A10 Finniss project drillhole collar information

Hole ID	Type	Easting (m)	Northing (m)	RL (m)	Azi (°)	Dip (°)	TD (m)
AB1-693520	AC	693520	8590125	16	0.0	-90.0	6.0
AB1-693540	AC	693540	8590125	16	0.0	-90.0	6.0
AB1-693560	AC	693560	8590125	16	0.0	-90.0	6.0
AB1-693580	AC	693580	8590125	15	0.0	-90.0	6.0
AB1-693590	AC	693590	8590125	16	0.0	-90.0	4.0
AB1-693600	AC	693600	8590125	16	0.0	-90.0	14.0
AB3-693480	AC	693480	8590250	14	0.0	-90.0	6.0
AB3-693500	AC	693500	8590250	13	0.0	-90.0	6.0
AB3-693520	AC	693520	8590250	13	0.0	-90.0	6.0
AB3-693540	AC	693540	8590250	13	0.0	-90.0	6.0
AB3-693560	AC	693560	8590250	13	0.0	-90.0	6.0
AB3-693580	AC	693580	8590250	13	0.0	-90.0	9.0
AB3-693600	AC	693600	8590250	13	0.0	-90.0	6.0
AH1-692340	AC	692340	8590175	10	0.0	-90.0	3.0
AH1-692360	AC	692360	8590175	10	0.0	-90.0	3.0
AH1-692380	AC	692380	8590175	12	0.0	-90.0	3.0
AH1-692400	AC	692400	8590175	12	0.0	-90.0	3.0
AH1-692420	AC	692420	8590175	13	0.0	-90.0	3.0
AH1-692430	AC	692430	8590175	12	0.0	-90.0	3.0
AH1-692440	AC	692440	8590175	12	0.0	-90.0	6.0
AH1-692460	AC	692460	8590175	13	0.0	-90.0	6.0
AH1-692480	AC	692480	8590175	13	0.0	-90.0	3.0
AH1-692500	AC	692500	8590175	15	0.0	-90.0	3.0
AH1-692520	AC	692520	8590175	15	0.0	-90.0	3.0
AH1-692540	AC	692540	8590175	14	0.0	-90.0	3.0
AH1-692560	AC	692560	8590175	15	0.0	-90.0	3.0
AH1-692580	AC	692580	8590175	15	0.0	-90.0	3.0
AH1-692600	AC	692600	8590175	15	0.0	-90.0	3.0
AH1-692620	AC	692620	8590175	15	0.0	-90.0	6.0
AH1-692640	AC	692640	8590175	15	0.0	-90.0	6.0
AHS04-692200	RAB	692196	8589814	13	0.0	-90.0	4.0
AHS04-692220	RAB	692216	8589813	13	0.0	-90.0	4.0
AHS04-692240	RAB	692237	8589810	14	0.0	-90.0	4.0
AHS04-692260	RAB	692259	8589808	15	0.0	-90.0	4.0
AHS04-692280	RAB	692282	8589812	15	0.0	-90.0	3.0
AHS04-692300	RAB	692304	8589810	15	0.0	-90.0	4.0
AHS04-692320	RAB	692323	8589808	15	0.0	-90.0	3.0
AHS04-692340	RAB	692342	8589806	15	0.0	-90.0	3.0
AHS04-692360	RAB	692360	8589804	15	0.0	-90.0	3.0
AHS04-692380	RAB	692386	8589808	16	0.0	-90.0	3.0
AHS04-692400	RAB	692402	8589809	16	0.0	-90.0	3.0
AHS04-692420	RAB	692424	8589806	16	0.0	-90.0	4.0
AHS04-692440	RAB	692437	8589814	16	0.0	-90.0	4.0
AHS04-692460	RAB	692458	8589815	16	0.0	-90.0	3.0
AHS04-692480	RAB	692482	8589815	15	0.0	-90.0	3.0
AHS04-692500	RAB	692500	8589818	15	0.0	-90.0	4.0

For personal use only

For personal use only

Hole ID	Type	Easting (m)	Northing (m)	RL (m)	Azi (°)	Dip (°)	TD (m)
AHS04-692520	RAB	692522	8589821	14	0.0	-90.0	3.0
AHS04-692540	RAB	692540	8589818	15	0.0	-90.0	4.0
AHS04-692560	RAB	692558	8589814	15	0.0	-90.0	4.0
AHS04-692580	RAB	692578	8589814	15	0.0	-90.0	3.0
AHS04-692600	RAB	692599	8589816	15	0.0	-90.0	4.0
AHS04-692620	RAB	692621	8589816	15	0.0	-90.0	3.0
AHS04-692640	RAB	692641	8589817	15	0.0	-90.0	3.0
AHS04-692660	RAB	692661	8589816	15	0.0	-90.0	3.0
AHS04-692680	RAB	692681	8589814	15	0.0	-90.0	3.0
AHS04-692700	RAB	692699	8589813	15	0.0	-90.0	6.0
AHS04-692720	RAB	692722	8589808	15	0.0	-90.0	6.0
AHS04-692740	RAB	692740	8589810	15	0.0	-90.0	9.0
AHS04-692760	RAB	692761	8589808	15	0.0	-90.0	3.0
AHS04-692762	RAB	692762	8589807	16	0.0	-90.0	9.0
AHS04-692780	RAB	692779	8589814	16	0.0	-90.0	8.0
AHS04-692800	RAB	692802	8589809	16	0.0	-90.0	9.0
AHS04-692820	RAB	692820	8589810	16	0.0	-90.0	9.0
AHS04-692840	RAB	692838	8589814	16	0.0	-90.0	9.0
AHS04-692860	RAB	692859	8589812	16	0.0	-90.0	6.0
AHS04-692880	RAB	692880	8589814	16	0.0	-90.0	9.0
AHS04-692900	RAB	692899	8589817	16	0.0	-90.0	9.0
AHS08-692500	RAB	692501	8590023	9	0.0	-90.0	6.0
AHS08-692520	RAB	692518	8590021	12	0.0	-90.0	6.0
AHS08-692540	RAB	692538	8590017	12	0.0	-90.0	6.0
AHS08-692560	RAB	692561	8590016	12	0.0	-90.0	6.0
AHS08-692580	RAB	692575	8590015	12	0.0	-90.0	6.0
AHS08-692600	RAB	692596	8590016	13	0.0	-90.0	6.0
AHS08-692620	RAB	692620	8590014	14	0.0	-90.0	6.0
AHS08-692640	RAB	692636	8590013	14	0.0	-90.0	6.0
AHS08-692660	RAB	692660	8590014	15	0.0	-90.0	6.0
AHS08-692680	RAB	692679	8590013	15	0.0	-90.0	2.5
AHS08-692682	RAB	692681	8590013	15	0.0	-90.0	3.0
AHS08-692700	RAB	692701	8590012	16	0.0	-90.0	6.0
AHS08-692720	RAB	692722	8590013	15	0.0	-90.0	4.0
AHS08-692740	RAB	692740	8590013	15	0.0	-90.0	6.0
AHS08-692760	RAB	692761	8590013	15	0.0	-90.0	6.0
AHS09-692200	RAB	692197	8590052	9	0.0	-90.0	3.0
AHS09-692220	RAB	692217	8590048	10	0.0	-90.0	3.0
AHS09-692240	RAB	692241	8590044	9	0.0	-90.0	3.0
AHS09-692260	RAB	692260	8590049	10	0.0	-90.0	3.0
AHS09-692280	RAB	692276	8590046	10	0.0	-90.0	3.0
AHS09-692300	RAB	692297	8590046	10	0.0	-90.0	4.0
AHS09-692320	RAB	692320	8590042	10	0.0	-90.0	3.0
AHS09-692340	RAB	692340	8590046	10	0.0	-90.0	4.0
AHS09-692360	RAB	692362	8590040	10	0.0	-90.0	4.0
AHW3-692160	AC	692160	8590300	4	0.0	-90.0	3.0
AHW3-692180	AC	692180	8590300	6	0.0	-90.0	6.0
AHW3-692200	AC	692200	8590300	7	0.0	-90.0	6.0
AHW3-692220	AC	692220	8590300	8	0.0	-90.0	6.0
AHW3-692240	AC	692240	8590300	8	0.0	-90.0	3.0
AHW3-692260	AC	692260	8590300	9	0.0	-90.0	3.0

For personal use only

Hole ID	Type	Easting (m)	Northing (m)	RL (m)	Azi (°)	Dip (°)	TD (m)
AHW3-692280	AC	692280	8590300	10	0.0	-90.0	3.0
AHW3-692300	AC	692300	8590300	11	0.0	-90.0	3.0
AHW4-692200	AC	692200	8590600	8	0.0	-90.0	3.0
AHW4-692220	AC	692220	8590600	9	0.0	-90.0	3.0
AHW4-692240	AC	692240	8590600	9	0.0	-90.0	3.0
AHW4-692260	AC	692260	8590600	10	0.0	-90.0	3.0
AHW4-692280	AC	692280	8590600	10	0.0	-90.0	3.0
AHW4-692300	AC	692300	8590600	11	0.0	-90.0	3.0
AHW4-692320	AC	692320	8590600	11	0.0	-90.0	3.0
AL02-692180e	RAB	692180	8599100	23	90.0	-60.0	12.0
AL02-692200e	RAB	692200	8599100	23	90.0	-60.0	12.0
AL02-692220e	RAB	692220	8599100	24	90.0	-60.0	21.0
AL02-692240e	RAB	692240	8599100	24	90.0	-60.0	18.0
AL02-692260e	RAB	692260	8599100	24	90.0	-60.0	4.0
AL02-692280e	RAB	692280	8599100	24	90.0	-60.0	12.0
AL02W-692225e	RAB	692225	8599104	24	90.0	-60.0	18.0
AL02W-692235e	RAB	692235	8599105	24	90.0	-60.0	27.0
AL02W-692250e	RAB	692250	8599108	24	90.0	-60.0	19.0
AL02W-692255e	RAB	692255	8599110	24	90.0	-60.0	19.0
AL1-691860	AC	691860	8599000	21	0.0	-90.0	6.0
AL1-691880	AC	691880	8599000	21	0.0	-90.0	6.0
AL1-691900	AC	691900	8599000	21	0.0	-90.0	6.0
AL1-691920	AC	691920	8599000	21	0.0	-90.0	6.0
AL1-691940	AC	691940	8599000	22	0.0	-90.0	6.0
AL1-691960	AC	691960	8599000	22	0.0	-90.0	6.0
AL1-691980	AC	691980	8599000	22	0.0	-90.0	6.0
AL1-692000	AC	692000	8599000	22	0.0	-90.0	6.0
AL1-692020	AC	692020	8599000	22	0.0	-90.0	6.0
AL1-692040	AC	692040	8599000	22	0.0	-90.0	6.0
AL1-692060	AC	692060	8599000	23	0.0	-90.0	6.0
AL1-692070	AC	692070	8599000	23	0.0	-90.0	3.0
AL1-692080	AC	692080	8599000	23	0.0	-90.0	5.0
AL1-692090	AC	692090	8599000	23	0.0	-90.0	6.0
AL1-692100	AC	692100	8599000	23	0.0	-90.0	6.0
AL1-692120	AC	692120	8599000	24	0.0	-90.0	6.0
AL1-692140	AC	692140	8599000	24	0.0	-90.0	6.0
AL1-692160	AC	692160	8599000	24	0.0	-90.0	6.0
AL1-692180	AC	692180	8599000	24	0.0	-90.0	6.0
AL1-692200	AC	692200	8599000	24	0.0	-90.0	6.0
AL1-692220	AC	692220	8599000	24	0.0	-90.0	6.0
AL1-692240	AC	692240	8599000	24	0.0	-90.0	6.0
AL1-692250	AC	692250	8599000	24	0.0	-90.0	6.0
AL1-692260	AC	692260	8599000	25	0.0	-90.0	12.0
AL1-692270	AC	692270	8599000	25	0.0	-90.0	6.0
AL1-692280	AC	692280	8599000	24	0.0	-90.0	6.0
AL1-692300	AC	692300	8599000	24	0.0	-90.0	6.0
AL1-692320	AC	692320	8599000	24	0.0	-90.0	6.0
AL1-692330	AC	692330	8599000	24	0.0	-90.0	9.0
AL1-692340	AC	692340	8599000	24	0.0	-90.0	6.0
AL1-692350	AC	692350	8599000	24	0.0	-90.0	6.0
AL1-692360	AC	692360	8599000	24	0.0	-90.0	6.0

Hole ID	Type	Easting (m)	Northing (m)	RL (m)	Azi (°)	Dip (°)	TD (m)
AL1-692370	AC	692370	8599000	24	0.0	-90.0	2.0
AL1-692380	AC	692380	8599000	24	0.0	-90.0	12.0
AL1-692390	AC	692390	8599000	24	0.0	-90.0	6.0
AL1-692400	AC	692400	8599000	24	0.0	-90.0	6.0
AL1-692420	AC	692420	8599000	24	0.0	-90.0	6.0
AL1-692440	AC	692440	8599000	24	0.0	-90.0	6.0
AL1-692460	AC	692460	8599000	24	0.0	-90.0	6.0
AL1-692480	AC	692480	8599000	23	0.0	-90.0	6.0
AL1-692500	AC	692500	8599000	23	0.0	-90.0	6.0
AL1-692520	AC	692520	8599000	23	0.0	-90.0	6.0
AL1-692540	AC	692540	8599000	23	0.0	-90.0	6.0
AL1-692560	AC	692560	8599000	23	0.0	-90.0	6.0
AL1-692580	AC	692580	8599000	23	0.0	-90.0	6.0
AL1-692600	AC	692600	8599000	23	0.0	-90.0	6.0
AL1-692610e	RAB	692610	8599000	23	90.0	-60.0	26.0
AL1-692620	AC	692620	8599000	23	0.0	-90.0	9.0
AL1-692627	AC	692627	8599000	23	0.0	-90.0	6.0
AL1-692640	AC	692640	8599000	23	0.0	-90.0	6.0
AL1-692650e	RAB	692650	8599000	23	90.0	-60.0	21.0
AL1-692660	AC	692660	8599000	23	0.0	-90.0	9.0
AL1-692660e	RAB	692660	8599000	23	90.0	-60.0	39.0
AL1-692680	AC	692680	8599000	23	0.0	-90.0	6.0
AL1-692700	AC	692700	8599000	23	0.0	-90.0	6.0
AL1-692720	AC	692720	8599000	23	0.0	-90.0	6.0
AL1-692730e	RAB	692730	8599000	23	90.0	-60.0	18.0
AL1-692740	AC	692740	8599000	23	0.0	-90.0	6.0
AL1-692760	AC	692760	8599000	23	0.0	-90.0	6.0
AL1-692760e	RAB	692760	8599000	23	90.0	-60.0	30.0
AL1-692780	AC	692780	8599000	23	0.0	-90.0	6.0
AL1-692780e	RAB	692780	8599000	23	90.0	-60.0	43.0
AL2-692300	AC	692300	8599100	24	0.0	-90.0	6.0
AL2-692320	AC	692320	8599100	24	0.0	-90.0	6.0
AL2-692340	AC	692340	8599100	24	0.0	-90.0	6.0
ARC29	RC	693358	8582758	42	92.0	-50.0	51.0
ARC30	RC	693366	8582776	43	92.0	-50.0	34.0
ARC31	RC	693370	8582810	44	92.0	-50.0	40.0
ARRC001	RC	687334	8582981	30	205.0	-60.0	67.0
ARRC002	RC	687339	8582990	30	205.0	-60.0	67.0
ARRC003	RC	687312	8582992	31	205.0	-60.0	24.0
ARRC004	RC	687300	8582966	31	25.0	-60.0	21.0
ARRC005	RC	687301	8582969	31	25.0	-60.0	38.0
ARRC006	RC	687296	8582957	31	25.0	-60.0	60.0
ARRC007	RC	687346	8582945	29	25.0	-60.0	40.0
ARRC008	RC	687335	8582922	29	25.0	-60.0	40.0
ARRC009	RC	687310	8582928	31	25.0	-60.0	40.0
ARRC010	RC	687283	8582930	31	25.0	-60.0	40.0
ARRC011	RC	687253	8582927	31	25.0	-60.0	40.0
ARRC012	RC	687266	8582954	31	205.0	-60.0	46.0
ARRC013	RC	687275	8582973	31	25.0	-60.0	40.0
ARRC014	RC	687360	8582916	28	25.0	-60.0	40.0
ARRC015	RC	687239	8582956	31	205.0	-60.0	50.0

For personal use only

Hole ID	Type	Easting (m)	Northing (m)	RL (m)	Azi (°)	Dip (°)	TD (m)
ARRC016	RC	687306	8582908	30	25.0	-60.0	60.0
ARRC017	RC	687268	8582887	30	295.0	-60.0	40.0
ARRC018	RC	687190	8582794	30	25.0	-60.0	40.0
ARRC019	RC	687216	8582961	31	205.0	-60.0	50.0
ARRC020	RC	687245	8582909	30	25.0	-60.0	40.0
ARRC021	RC	687232	8582859	30	115.0	-60.0	40.0
ARRC022	RC	687219	8582854	30	25.0	-60.0	40.0
ARRC023	RC	687217	8582815	30	115.0	-60.0	40.0
ARRC024	RC	687216	8582788	29	25.0	-60.0	40.0
ARRC025	RC	687163	8582796	28	25.0	-60.0	40.0
AL2-692360	AC	692360	8599100	24	0.0	-90.0	9.0
AL2-692380	AC	692380	8599100	24	0.0	-90.0	6.0
AL2-692400	AC	692400	8599100	24	0.0	-90.0	6.0
AL2-692420	AC	692420	8599100	24	0.0	-90.0	6.0
AL2-692440	AC	692440	8599100	24	0.0	-90.0	6.0
AL2-692460	AC	692460	8599100	23	0.0	-90.0	6.0
AL2-692480	AC	692480	8599100	23	0.0	-90.0	6.0
AL2-692500	AC	692500	8599100	23	0.0	-90.0	6.0
AL2-692520	AC	692520	8599100	23	0.0	-90.0	6.0
AL2-692660	AC	692660	8599100	22	0.0	-90.0	12.0
AL2-692680	AC	692680	8599100	22	0.0	-90.0	6.0
AL2-692700	AC	692700	8599100	23	0.0	-90.0	6.0
AL2-692720	AC	692720	8599100	22	0.0	-90.0	18.0
AL2-692724w	RAB	692724	8599110	22	270.0	-60.0	1.0
AP01	RAB	693346	8582608	36	0.0	-90.0	20.0
AP02	RAB	693337	8582612	34	0.0	-90.0	20.0
AP03	RAB	693328	8582615	34	0.0	-90.0	20.0
AP04	RAB	693318	8582619	36	0.0	-90.0	20.0
AP05	RAB	693341	8582571	37	0.0	-90.0	20.0
AP06	RAB	693345	8582589	38	0.0	-90.0	20.0
AP07	RAB	693355	8582604	38	0.0	-90.0	20.0
AP08	RAB	693347	8582618	35	0.0	-90.0	21.0
AP09	RAB	693340	8582621	34	0.0	-90.0	12.0
AP10	RAB	693352	8582635	35	0.0	-90.0	20.0
AP11	RAB	693357	8582650	35	0.0	-90.0	20.0
AP12	RAB	693362	8582669	35	0.0	-90.0	20.0
AP13	RAB	693369	8582691	32	0.0	-90.0	20.0
AP14	RAB	693360	8582685	33	0.0	-90.0	20.0
AP15	RAB	693347	8582663	34	0.0	-90.0	18.0
AP16	RAB	693341	8582654	34	0.0	-90.0	19.0
AP17	RAB	693416	8582874	40	0.0	-90.0	20.0
AP18	RAB	693426	8582891	41	0.0	-90.0	20.0
AP19	RAB	693438	8582886	38	0.0	-90.0	20.0
AP20	RAB	693437	8582866	38	0.0	-90.0	20.0
AP21	RAB	693420	8582856	39	0.0	-90.0	19.0
AP22	RAB	693401	8582851	40	0.0	-90.0	22.0
AP23	RAB	693383	8582858	41	0.0	-90.0	20.0
AP24	RAB	693347	8582673	34	0.0	-90.0	20.0
AP25	RAB	693362	8582712	32	0.0	-90.0	20.0
AP26	RAB	693387	8582819	43	0.0	-90.0	20.0
AP27	RAB	693394	8582884	40	0.0	-90.0	20.0

For personal use only

Hole ID	Type	Easting (m)	Northing (m)	RL (m)	Azi (°)	Dip (°)	TD (m)
AP28	RAB	693407	8582901	40	0.0	-90.0	20.0
AP29	RAB	693412	8582915	39	0.0	-90.0	20.0
AP30	RAB	693274	8582603	37	0.0	-90.0	20.0
AP31	RAB	693288	8582503	34	0.0	-90.0	20.0
AP32	RAB	693297	8582500	34	0.0	-90.0	20.0
AP33	RAB	693306	8582497	34	0.0	-90.0	20.0
AR02-694360w	RAB	694361	8601107	7	270.0	-60.0	12.0
AR02-694380w	RAB	694378	8601104	7	270.0	-60.0	15.0
AR02-694400w	RAB	694396	8601103	7	270.0	-60.0	8.0
AR02-694420w	RAB	694420	8601104	6	270.0	-60.0	18.0
AR02-694440w	RAB	694440	8601103	6	270.0	-60.0	15.0
AR02-694460w	RAB	694459	8601103	6	270.0	-60.0	3.0
AR02-694480w	RAB	694480	8601103	6	270.0	-60.0	12.0
AR02-694500w	RAB	694500	8601103	5	270.0	-60.0	9.0
AR1-694440	AC	694440	8601320	4	0.0	-90.0	6.0
AR1-694450	AC	694450	8601320	5	0.0	-90.0	6.0
AR1-694460	AC	694460	8601320	5	0.0	-90.0	6.0
AR1-694470	AC	694470	8601320	6	0.0	-90.0	12.0
AR1-694480	AC	694480	8601320	6	0.0	-90.0	6.0
AR1-694500	AC	694500	8601320	7	0.0	-90.0	6.0
AR1-694520	AC	694520	8601320	8	0.0	-90.0	6.0
AR1-694540	AC	694540	8601320	8	0.0	-90.0	6.0
AR1-694560	AC	694560	8601320	9	0.0	-90.0	6.0
AR1-694580	AC	694580	8601320	10	0.0	-90.0	6.0
AR1-694600	AC	694600	8601320	10	0.0	-90.0	6.0
ARC01	RC	693318	8582607	36	92.0	-50.0	39.0
ARC02	RC	693332	8582602	35	92.0	-50.0	21.0
ARC03	RC	693334	8582664	35	92.0	-50.0	39.0
ARC04	RC	693342	8582682	34	92.0	-50.0	34.0
ARC05	RC	693357	8582696	31	92.0	-50.0	21.0
ARC06	RC	693368	8582712	32	92.0	-50.0	21.0
ARC07	RC	693330	8582644	34	92.0	-50.0	36.0
ARC08	RC	693324	8582627	35	92.0	-50.0	39.0
ARC09	RC	693307	8582569	36	92.0	-50.0	32.0
ARC10	RC	693297	8582484	34	272.0	-50.0	39.0
ARC11	RC	693298	8582463	34	272.0	-50.0	39.0
ARC12	RC	693320	8582669	35	92.0	-50.0	48.0
ARC13	RC	693328	8582687	35	92.0	-50.0	46.0
ARC14	RC	693342	8582700	32	92.0	-50.0	43.0
ARC15	RC	693350	8582718	33	92.0	-50.0	40.0
ARC16	RC	693371	8582753	40	92.0	-50.0	33.0
ARC17	RC	693315	8582650	35	92.0	-50.0	49.0
ARC18	RC	693311	8582632	36	92.0	-50.0	48.0
ARC18b	RC	693304	8582614	37	92.0	-50.0	10.0
ARC19	RC	693405	8582862	40	92.0	-50.0	39.0
ARC20	RC	693421	8582875	39	92.0	-50.0	39.0
ARC21	RC	693430	8582892	39	92.0	-50.0	30.0
ARC22	RC	693416	8582858	39	92.0	-50.0	30.0
ARC23	RC	693400	8582845	40	92.0	-50.0	40.0
ARC24	RC	693392	8582822	42	92.0	-50.0	32.0
ARC25	RC	693384	8582805	45	92.0	-50.0	32.0

For personal use only

For personal use only

Hole ID	Type	Easting (m)	Northing (m)	RL (m)	Azi (°)	Dip (°)	TD (m)
ARC26	RC	693378	8582788	44	92.0	-50.0	40.0
ARC27	RC	693360	8582736	35	92.0	-50.0	40.0
ARC28	RC	693346	8582740	39	92.0	-50.0	55.0
AT1-692640	AC	692640	8590200	15	0.0	-90.0	4.0
AT1-692660	AC	692660	8590200	15	0.0	-90.0	6.0
AT1-692680	AC	692680	8590200	16	0.0	-90.0	6.0
AT1-692700	AC	692700	8590200	16	0.0	-90.0	5.0
AT1-692720	AC	692720	8590200	16	0.0	-90.0	5.0
AT1-692740	AC	692740	8590200	16	0.0	-90.0	6.0
AT1-692760	AC	692760	8590200	16	0.0	-90.0	6.0
AT1-692780	AC	692780	8590200	16	0.0	-90.0	6.0
AT1-692800	AC	692800	8590200	15	0.0	-90.0	6.0
AT1-692820	AC	692820	8590200	15	0.0	-90.0	6.0
AT1-692840	AC	692840	8590200	15	0.0	-90.0	6.0
AT1-692860	AC	692860	8590200	15	0.0	-90.0	6.0
AT1-692880	AC	692880	8590200	15	0.0	-90.0	6.0
AT1-692900	AC	692900	8590200	15	0.0	-90.0	6.0
AT1-692920	AC	692920	8590200	15	0.0	-90.0	5.0
AT1-692940	AC	692940	8590200	15	0.0	-90.0	6.0
AT1-692960	AC	692960	8590200	15	0.0	-90.0	6.0
AT1-692980	AC	692980	8590200	14	0.0	-90.0	6.0
AT1-693000	AC	693000	8590200	14	0.0	-90.0	6.0
AT1-693020	AC	693020	8590200	14	0.0	-90.0	5.0
AT1-693040	AC	693040	8590200	14	0.0	-90.0	6.0
AT1-693060	AC	693060	8590200	14	0.0	-90.0	6.0
AT1-693080	AC	693080	8590200	14	0.0	-90.0	6.0
AT1-693100	AC	693100	8590200	14	0.0	-90.0	6.0
AT1-693120	AC	693120	8590200	13	0.0	-90.0	6.0
AT2-692640	AC	692640	8590400	14	0.0	-90.0	3.0
AT2-692660	AC	692660	8590400	13	0.0	-90.0	3.0
AT2-692680	AC	692680	8590400	13	0.0	-90.0	3.0
AT2-692700	AC	692700	8590400	13	0.0	-90.0	3.0
AT2-692720	AC	692720	8590400	13	0.0	-90.0	3.0
AT2-692740	AC	692740	8590400	14	0.0	-90.0	3.0
AT2-692760	AC	692760	8590400	14	0.0	-90.0	3.0
AT2-692780	AC	692780	8590400	14	0.0	-90.0	3.0
AT2-692800	AC	692800	8590400	14	0.0	-90.0	3.0
AT2-692820	AC	692820	8590400	14	0.0	-90.0	3.0
AT2-692840	AC	692840	8590400	14	0.0	-90.0	3.0
AT2-692860	AC	692860	8590400	14	0.0	-90.0	3.0
AT2-692880	AC	692880	8590400	14	0.0	-90.0	3.0
AT2-692900	AC	692900	8590400	14	0.0	-90.0	3.0
AT2-692920	AC	692920	8590400	13	0.0	-90.0	9.0
AT2-692940	AC	692940	8590400	13	0.0	-90.0	6.0
AT2-692960	AC	692960	8590400	13	0.0	-90.0	3.0
AT2-692980	AC	692980	8590400	13	0.0	-90.0	3.0
AT2-693000	AC	693000	8590400	13	0.0	-90.0	3.0
AT2-693020	AC	693020	8590400	12	0.0	-90.0	3.0
AT2-693040	AC	693040	8590400	12	0.0	-90.0	6.0
AT2-693060	AC	693060	8590400	12	0.0	-90.0	3.0
AT2-693080	AC	693080	8590400	12	0.0	-90.0	3.0

Hole ID	Type	Easting (m)	Northing (m)	RL (m)	Azi (°)	Dip (°)	TD (m)
AT2-693100	AC	693100	8590400	11	0.0	-90.0	6.0
AT2-693260	RAB	693266	8590398	11	0.0	-90.0	9.0
AT2-693280	RAB	693278	8590397	12	0.0	-90.0	9.0
AT2-693300	RAB	693296	8590401	12	0.0	-90.0	6.0
AT2-693320	RAB	693315	8590402	12	0.0	-90.0	6.0
AT2-693340	RAB	693338	8590401	11	0.0	-90.0	9.0
AT2-693345	RAB	693342	8590402	12	0.0	-90.0	6.0
AT2-693360	RAB	693357	8590398	12	0.0	-90.0	6.0
AT2-693380	RAB	693378	8590400	12	0.0	-90.0	6.0
AT2-693400	RAB	693400	8590401	11	0.0	-90.0	6.0
AT2-693420	RAB	693415	8590394	11	0.0	-90.0	6.0
AT3-692700	AC	692700	8590550	10	0.0	-90.0	3.0
AT3-692720	AC	692720	8590550	11	0.0	-90.0	3.0
AT3-692740	AC	692740	8590550	11	0.0	-90.0	3.0
AT3-692760	AC	692760	8590550	11	0.0	-90.0	3.0
AT3-692780	AC	692780	8590550	11	0.0	-90.0	3.0
AT3-692800	AC	692800	8590550	12	0.0	-90.0	3.0
AT3-692820	AC	692820	8590550	12	0.0	-90.0	3.0
AT3-692840	AC	692840	8590550	12	0.0	-90.0	6.0
AT3-692860	AC	692860	8590550	12	0.0	-90.0	3.0
AT3-692880	AC	692880	8590550	12	0.0	-90.0	6.0
AT3-692900	AC	692900	8590550	12	0.0	-90.0	6.0
AT3-692920	AC	692920	8590550	12	0.0	-90.0	6.0
AT3-692940	AC	692940	8590550	12	0.0	-90.0	3.0
AT3-692960	AC	692960	8590550	12	0.0	-90.0	3.0
AT3-692980	AC	692980	8590550	12	0.0	-90.0	3.0
AT3-693000	AC	693000	8590550	12	0.0	-90.0	3.0
AT3-693020	AC	693020	8590550	12	0.0	-90.0	3.0
AT3-693040	AC	693040	8590550	11	0.0	-90.0	3.0
AT3-693060	AC	693060	8590550	11	0.0	-90.0	3.0
AT3-693080	AC	693080	8590550	11	0.0	-90.0	6.0
AT3-693100	AC	693100	8590550	11	0.0	-90.0	6.0
AT3-693220	RAB	693224	8590541	9	0.0	-90.0	3.0
AT3-693240	RAB	693240	8590537	10	0.0	-90.0	3.0
AT3-693260	RAB	693258	8590539	11	0.0	-90.0	3.0
AT3-693280	RAB	693276	8590541	10	0.0	-90.0	3.0
AT3-693300	RAB	693297	8590543	10	0.0	-90.0	6.0
AT3-693320	RAB	693316	8590545	10	0.0	-90.0	6.0
AT3-693340	RAB	693339	8590550	10	0.0	-90.0	3.0
AT3-693360	RAB	693358	8590552	11	0.0	-90.0	3.0
AT5-692720	AC	692720	8590700	7	0.0	-90.0	3.0
AT5-692740	AC	692740	8590700	9	0.0	-90.0	3.0
AT5-692760	AC	692760	8590700	9	0.0	-90.0	3.0
AT5-692780	AC	692780	8590700	9	0.0	-90.0	3.0
AT5-692800	AC	692800	8590700	10	0.0	-90.0	9.0
AT5-692820	AC	692820	8590700	10	0.0	-90.0	6.0
AT5-692840	AC	692840	8590700	10	0.0	-90.0	9.0
AT5-692860	AC	692860	8590700	10	0.0	-90.0	9.0
AT5-692880	AC	692880	8590700	10	0.0	-90.0	5.0
BEC072	RC	694973	8597017	35	270.0	-60.0	42.0
BEC073	RC	694990	8597012	36	270.0	-60.0	48.0

For personal use only

For personal use only

Hole ID	Type	Easting (m)	Northing (m)	RL (m)	Azi (°)	Dip (°)	TD (m)
BEC074	RC	695006	8597008	36	270.0	-60.0	47.0
BEC075	RC	694940	8597026	35	270.0	-60.0	30.0
BEC076	RC	694925	8597030	35	270.0	-60.0	18.0
BEC077	RC	694927	8596988	35	270.0	-60.0	24.0
BEC078	RC	694948	8596987	35	270.0	-60.0	24.0
BEC079	RC	694950	8597840	29	270.0	-60.0	36.0
BEC080	RC	694923	8597881	30	270.0	-60.0	36.0
BEC081	RC	694940	8597880	29	270.0	-60.0	18.0
BEC082	RC	694895	8597900	31	270.0	-60.0	36.0
BEC083	RC	694910	8597900	31	270.0	-60.0	36.0
BEC084	RC	694783	8598525	16	270.0	-60.0	42.0
BEC085	RC	694766	8598480	17	270.0	-60.0	36.0
BEC086	RC	694751	8598480	17	270.0	-60.0	30.0
BEC087	RC	694735	8598480	19	270.0	-60.0	18.0
BEC088	RC	694968	8596986	35	270.0	-60.0	30.0
BEC089	RC	694955	8597059	35	270.0	-60.0	30.0
BEC090	RC	695353	8596602	39	180.0	-60.0	24.0
BEC091	RC	695353	8596589	39	180.0	-60.0	18.0
BEC092	RC	695055	8596250	38	270.0	-60.0	42.0
BEC093	RC	695058	8596170	38	270.0	-60.0	48.0
BEC094	RC	695038	8596170	36	270.0	-60.0	18.0
BEC095	RC	694706	8595894	25	0.0	-90.0	18.0
BEC096	RC	694701	8595874	24	0.0	-90.0	18.0
BEC097	RC	694684	8595914	28	0.0	-90.0	30.0
BEC098	RC	694664	8595914	27	0.0	-90.0	42.0
BEC099	RC	694644	8595914	26	0.0	-90.0	24.0
BEC100	RC	694624	8595914	26	0.0	-90.0	24.0
BEC101	RC	694677	8595934	29	0.0	-90.0	56.0
BP_2004	RCD	694594	8593378	14	304.1	-73.8	142.0
BP2_1-694120	AC	694120	8600550	17	0.0	-90.0	6.0
BP2_1-694140	AC	694140	8600550	17	0.0	-90.0	6.0
BP2_1-694160	AC	694160	8600550	18	0.0	-90.0	15.0
BP2_1-694180	AC	694180	8600550	17	0.0	-90.0	6.0
BP2_1-694200	AC	694200	8600550	17	0.0	-90.0	12.0
BP2_1-694220	AC	694220	8600550	17	0.0	-90.0	6.0
BP2_1-694240	AC	694240	8600550	17	0.0	-90.0	6.0
BP2_1-694260	AC	694260	8600550	17	0.0	-90.0	6.0
BP2_1-694280	AC	694280	8600550	17	0.0	-90.0	6.0
BP2_1-694300	AC	694300	8600550	17	0.0	-90.0	6.0
BP2_1-694320	AC	694320	8600550	17	0.0	-90.0	6.0
BP2_1-694340	AC	694340	8600550	17	0.0	-90.0	6.0
BP2_1-694360	AC	694360	8600550	17	0.0	-90.0	6.0
BP2_1-694380	AC	694380	8600550	17	0.0	-90.0	6.0
BP2_1W-693590W	RAB	693590	8600660	8	272.0	-60.0	40.0
BP2_1W-693610W	RAB	693610	8600660	8	280.0	-60.0	40.0
BP2_1W-693630W	RAB	693630	8600655	8	271.0	-60.0	40.0
BP2_2-693500	AC	693500	8600750	5	0.0	-90.0	6.0
BP2_2-693518	AC	693518	8600750	6	0.0	-90.0	6.0
BP2_2-693524	AC	693524	8600750	7	0.0	-90.0	6.0
BP2_2-693540	AC	693540	8600750	7	0.0	-90.0	6.0
BP2_2-693560	AC	693560	8600750	7	0.0	-90.0	6.0

Hole ID	Type	Easting (m)	Northing (m)	RL (m)	Azi (°)	Dip (°)	TD (m)
BP2_2-693580	AC	693580	8600750	7	0.0	-90.0	3.0
BP2_2-693600	AC	693600	8600750	8	0.0	-90.0	6.0
BP2_2-693620	AC	693620	8600750	8	0.0	-90.0	6.0
BP2_2-693640	AC	693640	8600750	8	0.0	-90.0	6.0
BP2_2-693660	AC	693660	8600750	8	0.0	-90.0	6.0
BP2_2-693680	AC	693680	8600750	8	0.0	-90.0	6.0
BP2_2-693700	AC	693700	8600750	8	0.0	-90.0	6.0
BP2_2-693720	AC	693720	8600750	8	0.0	-90.0	3.0
BP2_2-693740	AC	693740	8600750	9	0.0	-90.0	6.0
BP2_2-693760	AC	693760	8600750	9	0.0	-90.0	3.0
BP2_2-693800	AC	693800	8600750	9	0.0	-90.0	6.0
BP2_2-693820	AC	693820	8600750	10	0.0	-90.0	3.0
BP2_2-693840	AC	693840	8600750	10	0.0	-90.0	9.0
BP2_2-693860	AC	693860	8600750	11	0.0	-90.0	6.0
BP2_2-693880	AC	693880	8600750	11	0.0	-90.0	9.0
BP2_2-693900	AC	693900	8600750	12	0.0	-90.0	6.0
BP2_2-693920	AC	693920	8600750	12	0.0	-90.0	9.0
BP2_2-693940	AC	693940	8600750	12	0.0	-90.0	6.0
BP2_2-693960	AC	693960	8600750	13	0.0	-90.0	3.0
BP2_2-693980	AC	693980	8600750	13	0.0	-90.0	6.0
BP2_2-694000	AC	694000	8600750	13	0.0	-90.0	3.0
BP2_2-694020	AC	694020	8600750	13	0.0	-90.0	6.0
BP2_2-694040	AC	694040	8600750	14	0.0	-90.0	6.0
BP2_2-694060	AC	694060	8600750	14	0.0	-90.0	3.0
BP2_2-694080	AC	694080	8600750	14	0.0	-90.0	3.0
BP2_2-694100	AC	694100	8600750	14	0.0	-90.0	3.0
BP2_2-694120	AC	694120	8600750	15	0.0	-90.0	3.0
BP2_2-694140	AC	694140	8600750	14	0.0	-90.0	3.0
BP2_2-694160	AC	694160	8600750	14	0.0	-90.0	6.0
BP2_2-694180	AC	694180	8600750	14	0.0	-90.0	6.0
BP2_2-694200	AC	694200	8600750	14	0.0	-90.0	6.0
BP2_2-694220	AC	694220	8600750	15	0.0	-90.0	6.0
BP2_2-694240	AC	694240	8600750	15	0.0	-90.0	6.0
BP2_2-694260	AC	694260	8600750	15	0.0	-90.0	6.0
BP2_2-694280	AC	694280	8600750	15	0.0	-90.0	6.0
BP2_2-694300	AC	694300	8600750	15	0.0	-90.0	6.0
BP2_2-694320	AC	694320	8600750	15	0.0	-90.0	6.0
BP2_2-694340	AC	694340	8600750	14	0.0	-90.0	6.0
BP2_2-694360	AC	694360	8600750	15	0.0	-90.0	6.0
BP2_2-694380	AC	694380	8600750	15	0.0	-90.0	6.0
BP2_2-694400	AC	694400	8600750	14	0.0	-90.0	6.0
BP2_2-694420	AC	694420	8600750	14	0.0	-90.0	6.0
BP2_2-694440	AC	694440	8600750	14	0.0	-90.0	6.0
BP2_2W-693500E	RAB	693500	8600730	6	89.0	-60.0	19.0
BP2_2W-693505E	RAB	693505	8600730	6	87.0	-60.0	40.0
BP2_2W-693515E	RAB	693515	8600735	7	47.0	-60.0	21.0
BP2_2W-693525W	RAB	693525	8600740	7	262.0	-60.0	40.0
BP2_2W-693535W	RAB	693535	8600740	7	266.0	-60.0	25.0
BP2_2W-693545W	RAB	693545	8600740	7	266.0	-60.0	34.0
BP2_2Wa-693535W	RAB	693535	8600725	8	269.0	-60.0	40.0
BP2_2Wa-693550W	RAB	693550	8600725	8	270.0	-60.0	34.0

For personal use only

For personal use only

Hole ID	Type	Easting (m)	Northing (m)	RL (m)	Azi (°)	Dip (°)	TD (m)
BP2_3-694320	AC	694320	8600950	11	0.0	-90.0	6.0
BP2_3-694340	AC	694340	8600950	11	0.0	-90.0	6.0
BP2_3-694360	AC	694360	8600950	11	0.0	-90.0	6.0
BP2_3-694380	AC	694380	8600950	10	0.0	-90.0	6.0
BP2_3-694400	AC	694400	8600950	10	0.0	-90.0	6.0
BP2_3-694420	AC	694420	8600950	10	0.0	-90.0	6.0
BP2_3-694440	AC	694440	8600950	10	0.0	-90.0	6.0
BP2_3-694460	AC	694460	8600950	9	0.0	-90.0	6.0
BP2_4-694340W	RAB	694340	8600890	12	270.0	-60.0	23.0
BP2_4-694345W	RAB	694345	8600890	12	270.0	-60.0	27.0
BP2_4-694360W	RAB	694360	8600890	12	270.0	-60.0	21.0
BP2_4-694370W	RAB	694370	8600890	12	270.0	-60.0	30.0
BP2_4-694375W	RAB	694375	8600890	12	270.0	-60.0	24.0
BP2_4-694385W	RAB	694385	8600890	12	270.0	-60.0	24.0
BP2_4-694395W	RAB	694395	8600890	11	270.0	-60.0	35.0
BP2_4-694400	RAB	694400	8600890	12	0.0	-90.0	52.0
BP2_4-694400W	RAB	694400	8600890	12	270.0	-60.0	37.0
BP2_4a-694395W	RAB	694395	8600870	12	270.0	-60.0	39.0
BP2_4a-694400W	RAB	694400	8600870	12	270.0	-70.0	50.0
BP2_4b-694395W	RAB	694395	8600910	11	270.0	-60.0	38.0
BP2_5-694360E	RAB	694360	8600800	14	90.0	-60.0	27.0
BP2_5-694365E	RAB	694365	8600800	14	90.0	-60.0	24.0
BP2_5-694375W	RAB	694375	8600800	14	270.0	-60.0	19.0
BP2_5-694380W	RAB	694380	8600800	14	270.0	-60.0	27.0
BP2_5-694390W	RAB	694390	8600800	13	270.0	-60.0	39.0
BP2_5E-694460w	RAB	694460	8600800	14	270.0	-60.0	12.0
BP2_5E-694480w	RAB	694480	8600800	14	270.0	-60.0	10.0
BP2_5E-694500w	RAB	694500	8600800	13	270.0	-60.0	12.0
BP2_5E-694520w	RAB	694520	8600800	13	270.0	-60.0	21.0
BP2_5E-694540w	RAB	694540	8600800	13	270.0	-60.0	21.0
BP2_5E-694560w	RAB	694560	8600800	12	270.0	-60.0	21.0
BP2_5E-694580w	RAB	694580	8600800	11	270.0	-60.0	21.0
BP2_5E-694590w	RAB	694590	8600800	11	270.0	-60.0	21.0
BP2_5E-694610w	RAB	694610	8600800	10	270.0	-60.0	21.0
BP2_5E-694630w	RAB	694630	8600800	10	270.0	-60.0	21.0
BP2_6-694350E	RAB	694350	8600700	15	90.0	-60.0	39.0
BP2_6-694360E	RAB	694360	8600700	15	90.0	-60.0	30.0
BP2_6-694370W	RAB	694370	8600700	15	270.0	-60.0	30.0
BP2_6-694380W	RAB	694380	8600700	16	270.0	-60.0	39.0
BP2_7-694340E	RAB	694340	8600600	17	90.0	-60.0	21.0
BP2_7-694350E	RAB	694350	8600600	17	90.0	-60.0	21.0
BP2_7-694360E	RAB	694360	8600600	17	90.0	-60.0	21.0
BP31_2-692800	AC	692800	8593325	12	0.0	-90.0	6.0
BP31_2-692820	AC	692820	8593325	11	0.0	-90.0	6.0
BP31_2-692840	AC	692840	8593325	11	0.0	-90.0	6.0
BP31_2-692860	AC	692860	8593325	10	0.0	-90.0	6.0
BP31_2-692880	AC	692880	8593325	10	0.0	-90.0	6.0
BP31_2-692900	AC	692900	8593325	10	0.0	-90.0	3.0
BP31_2-692920	AC	692920	8593325	10	0.0	-90.0	6.0
BP31_2-692940	AC	692940	8593325	10	0.0	-90.0	3.0
BP31_2-692960	AC	692960	8593325	9	0.0	-90.0	3.0

Hole ID	Type	Easting (m)	Northing (m)	RL (m)	Azi (°)	Dip (°)	TD (m)
BP31_3-692800	AC	692800	8593450	13	0.0	-90.0	3.0
BP31_3-692820	AC	692820	8593450	13	0.0	-90.0	6.0
BP31_3-692840	AC	692840	8593450	13	0.0	-90.0	6.0
BP31_3-692860	AC	692860	8593450	13	0.0	-90.0	6.0
BP31_3-692880	AC	692880	8593450	13	0.0	-90.0	9.0
BP31_3-692900	AC	692900	8593450	12	0.0	-90.0	6.0
BP31_3-692920	AC	692920	8593450	12	0.0	-90.0	6.0
BP31_3-692940	AC	692940	8593450	11	0.0	-90.0	6.0
BP31_3-692960	AC	692960	8593450	11	0.0	-90.0	6.0
BP31_3-692980	AC	692980	8593450	11	0.0	-90.0	6.0
BP31-3-692850e	RAB	692850	8593450	13	90.0	-60.0	24.0
BP31-3-692890w	RAB	692890	8593450	13	270.0	-60.0	17.0
BP33E_1-694640e	RAB	694640	8593700	14	90.0	-60.0	12.0
BP33E_1-694660e	RAB	694660	8593700	14	90.0	-60.0	12.0
BP33E_1-694680e	RAB	694680	8593700	14	90.0	-60.0	12.0
BP33E_1-694700e	RAB	694700	8593700	15	90.0	-60.0	12.0
BP33E_1-694720e	RAB	694720	8593700	16	90.0	-60.0	9.0
BP33E_1-694740e	RAB	694740	8593700	16	90.0	-60.0	12.0
BP33E_1-694760e	RAB	694760	8593700	17	90.0	-60.0	10.0
BP33E_1-694780e	RAB	694780	8593700	19	90.0	-60.0	5.0
BP33E_1-694800e	RAB	694800	8593700	21	90.0	-60.0	11.0
BP33E_1-694820e	RAB	694820	8593700	22	90.0	-60.0	12.0
BP33E_1-694840e	RAB	694840	8593700	22	90.0	-60.0	9.0
BP33E_1-694860e	RAB	694860	8593700	22	90.0	-60.0	4.0
BP33E_1-694880e	RAB	694880	8593700	23	90.0	-60.0	9.0
BP33E_1-694900e	RAB	694900	8593700	23	90.0	-60.0	6.0
BP33E_1-694920e	RAB	694920	8593700	25	90.0	-60.0	9.0
BP33E_1-694940e	RAB	694940	8593700	27	90.0	-60.0	6.0
BP33E_1-694960e	RAB	694960	8593700	28	90.0	-60.0	9.0
BP33E_1-694980e	RAB	694980	8593700	30	90.0	-60.0	5.0
BP33E_1-695000e	RAB	695000	8593700	31	90.0	-60.0	12.0
BP33E_2-694660e	RAB	694660	8593550	14	90.0	-60.0	9.0
BP33E_2-694680e	RAB	694680	8593550	15	90.0	-60.0	6.0
BP33E_2-694700e	RAB	694700	8593550	15	90.0	-60.0	9.0
BP33E_2-694720e	RAB	694720	8593550	16	90.0	-60.0	5.0
BP33E_2-694740e	RAB	694740	8593550	16	90.0	-60.0	3.0
BP33E_2-694760e	RAB	694760	8593550	18	90.0	-60.0	6.0
BP33E_2-694770e	RAB	694770	8593550	18	90.0	-60.0	3.0
BP33E_2-694780e	RAB	694780	8593550	18	90.0	-60.0	5.0
BP33E_2-694800e	RAB	694800	8593550	19	90.0	-60.0	6.0
BP33E_2-694820e	RAB	694820	8593550	20	90.0	-60.0	4.0
BP33E_2-694840e	RAB	694840	8593550	21	90.0	-60.0	6.0
BP33E_3-694680e	RAB	694680	8593450	15	90.0	-60.0	9.0
BP33E_3-694700e	RAB	694700	8593450	16	90.0	-60.0	6.0
BP33E_3-694720e	RAB	694720	8593450	17	90.0	-60.0	6.0
BP33E_3-694740e	RAB	694740	8593450	19	90.0	-60.0	6.0
BP33E_3-694760e	RAB	694760	8593450	19	90.0	-60.0	9.0
BP33E_3-694780e	RAB	694780	8593450	20	90.0	-60.0	6.0
BP33E_6-8593680s	RAB	694990	8593680	30	180.0	-60.0	8.0
BP33E_7-695000e	RAB	695000	8593640	32	90.0	-60.0	1.0
BP33E_7-695020w	RAB	695020	8593640	35	270.0	-60.0	2.0

For personal use only

Hole ID	Type	Easting (m)	Northing (m)	RL (m)	Azi (°)	Dip (°)	TD (m)
BP33E_7-695040w	RAB	695040	8593640	35	270.0	-60.0	4.0
BP33N1-694480e	RAB	694480	8593675	16	90.0	-60.0	9.0
BP33N1-694490e	RAB	694490	8593675	16	90.0	-60.0	9.0
BP33N1-694500e	RAB	694500	8593675	15	90.0	-60.0	12.0
BP33N1-694510e	RAB	694510	8593675	15	90.0	-60.0	9.0
BP33N1-694520e	RAB	694520	8593675	15	90.0	-60.0	9.0
BP33N1-694530e	RAB	694530	8593675	15	90.0	-60.0	9.0
BP33N1-694540e	RAB	694540	8593675	15	90.0	-60.0	15.0
BP33N1-694550e	RAB	694550	8593675	14	90.0	-60.0	15.0
BP33N1-694560e	RAB	694560	8593675	14	90.0	-60.0	15.0
BP33N1-694575e	RAB	694575	8593675	14	90.0	-60.0	39.0
BP33S1-694356e	RAB	694356	8593465	16	141.0	-60.0	39.0
BP33S1-694368e	RAB	694368	8593450	16	139.0	-60.0	39.0
BP33S1-694382e	RAB	694382	8593435	15	141.0	-60.0	32.0
BP33S1-694395e	RAB	694395	8593427	15	142.0	-60.0	21.0
BP33S1-694400e	RAB	694400	8593420	15	138.0	-60.0	11.0
BP33S1-694406e	RAB	694406	8593415	15	134.0	-60.0	39.0
BP33W_1-693930e	RAB	693930	8593250	15	90.0	-60.0	6.0
BP33W_1-693940e	RAB	693940	8593250	15	90.0	-60.0	6.0
BP33W_1-693950w	RAB	693950	8593250	15	270.0	-60.0	4.0
BP33W_1-693960e	RAB	693960	8593250	15	90.0	-60.0	9.0
BP33W_1-693980e	RAB	693980	8593250	14	90.0	-60.0	12.0
BP33W_1-694000e	RAB	694000	8593250	14	90.0	-60.0	12.0
BP33W_1-694020e	RAB	694020	8593250	14	90.0	-60.0	12.0
BP33W_1-694040e	RAB	694040	8593250	15	90.0	-60.0	12.0
BP33W_1-694060	AC	694060	8593250	15	0.0	-90.0	6.0
BP33W_1-694080	AC	694080	8593250	16	0.0	-90.0	3.0
BP33W_1-694100	AC	694100	8593250	16	0.0	-90.0	3.0
BP33W_1-694120	AC	694120	8593250	17	0.0	-90.0	3.0
BP33W_1-694140	AC	694140	8593250	17	0.0	-90.0	3.0
BP33W_1-694160	AC	694160	8593250	18	0.0	-90.0	6.0
BP33W_1-694160E	RAB	694160	8593250	18	90.0	-60.0	21.0
BP33W_1-694175E	RAB	694175	8593250	18	90.0	-60.0	21.0
BP33W_1-694180	AC	694180	8593250	18	0.0	-90.0	3.0
BP33W_1-694200	AC	694200	8593250	18	0.0	-90.0	6.0
BP33W_1-694200W	RAB	694200	8593250	18	270.0	-60.0	21.0
BP33W_1-694220	AC	694220	8593250	18	0.0	-90.0	3.0
BP33W_1-694220W	RAB	694220	8593250	18	270.0	-60.0	21.0
BP33W_1-694240	AC	694240	8593250	19	0.0	-90.0	3.0
BP33W_1-694240E	RAB	694240	8593250	19	90.0	-60.0	33.0
BP33W_1-694245W	RAB	694245	8593250	19	270.0	-60.0	21.0
BP33W_1-694250E	RAB	694250	8593250	19	90.0	-60.0	21.0
BP33W_1-694255W	RAB	694255	8593250	19	270.0	-60.0	36.0
BP33W_1-694260w	RAB	694260	8593250	19	270.0	-60.0	39.0
BP33W_1-694280w	RAB	694280	8593250	19	270.0	-60.0	15.0
BP33W_1-694300w	RAB	694300	8593250	20	270.0	-60.0	21.0
BP33W_1-694320w	RAB	694320	8593250	19	270.0	-60.0	21.0
BP33W_1-694340w	RAB	694340	8593250	19	270.0	-60.0	21.0
BP33W_1-694360w	RAB	694360	8593250	19	270.0	-60.0	21.0
BP33W_3-693940e	RAB	693940	8593350	16	90.0	-60.0	6.0
BP33W_3-693960e	RAB	693960	8593350	16	90.0	-60.0	8.0

For personal use only

For personal use only

Hole ID	Type	Easting (m)	Northing (m)	RL (m)	Azi (°)	Dip (°)	TD (m)
BP33W_3-693980e	RAB	693980	8593350	15	90.0	-60.0	9.0
BP33W_3-694000e	RAB	694000	8593350	15	90.0	-60.0	9.0
BP33W_3-694020e	RAB	694020	8593350	15	90.0	-60.0	6.0
BP33W_3-694040e	RAB	694040	8593350	15	90.0	-60.0	6.0
BP33W_3-694060e	RAB	694060	8593350	15	90.0	-60.0	9.0
BP33W_5-694190W	RAB	694190	8593320	19	270.0	-60.0	21.0
BP33W_5-694200E	RAB	694200	8593320	19	90.0	-60.0	36.0
BP33W_5-694205E	RAB	694205	8593320	18	90.0	-60.0	39.0
BP33W_5-694205N	RAB	694205	8593315	18	360.0	-60.0	33.0
BP33W_5-694210W	RAB	694210	8593320	18	270.0	-60.0	36.0
BP33W_5-694220E	RAB	694220	8593320	18	90.0	-60.0	21.0
BP33W_5-694240E	RAB	694240	8593320	18	90.0	-60.0	12.0
BP33W_5-694260E	RAB	694260	8593320	18	90.0	-60.0	18.0
BP53_1-692620	AC	692620	8592800	12	0.0	-90.0	6.0
BP53_1-692640	AC	692640	8592800	12	0.0	-90.0	6.0
BP53_1-692660	AC	692660	8592800	12	0.0	-90.0	6.0
BP53_1-692680	AC	692680	8592800	13	0.0	-90.0	6.0
BP53_1-692700	AC	692700	8592800	13	0.0	-90.0	6.0
BP53_1-692720	AC	692720	8592800	13	0.0	-90.0	6.0
BP53_1-692740	AC	692740	8592800	13	0.0	-90.0	6.0
BP53_1-692760	AC	692760	8592800	13	0.0	-90.0	6.0
BP53_1-692780	AC	692780	8592800	14	0.0	-90.0	6.0
BP53_1-692800	AC	692800	8592800	14	0.0	-90.0	6.0
BP53_1-692820	AC	692820	8592800	15	0.0	-90.0	6.0
BP53_1-692840	AC	692840	8592800	15	0.0	-90.0	6.0
BP53_1-692860	AC	692860	8592800	15	0.0	-90.0	6.0
BP53_1-692880	AC	692880	8592800	15	0.0	-90.0	6.0
BP53_1-692900	AC	692900	8592800	15	0.0	-90.0	6.0
BP53_1-692920	AC	692920	8592800	15	0.0	-90.0	6.0
BP53_3-692680	AC	692680	8593000	9	0.0	-90.0	6.0
BP53_3-692700	AC	692700	8593000	10	0.0	-90.0	6.0
BP53_3-692720	AC	692720	8593000	10	0.0	-90.0	6.0
BP53_3-692740	AC	692740	8593000	10	0.0	-90.0	6.0
BP53_3-692760	AC	692760	8593000	10	0.0	-90.0	6.0
BP53_3-692780	AC	692780	8593000	10	0.0	-90.0	6.0
BP53_3-692800	AC	692800	8593000	11	0.0	-90.0	6.0
BP53_3-692820	AC	692820	8593000	12	0.0	-90.0	6.0
BP53_3-692840	AC	692840	8593000	12	0.0	-90.0	6.0
BP53_3-692860	AC	692860	8593000	12	0.0	-90.0	6.0
BP53_3-692880	AC	692880	8593000	12	0.0	-90.0	6.0
BP53_3-692900	AC	692900	8593000	13	0.0	-90.0	6.0
BP53_3-692920	AC	692920	8593000	13	0.0	-90.0	6.0
BP53_3-692940	AC	692940	8593000	14	0.0	-90.0	6.0
BP53_4-692800	AC	692800	8593125	7	0.0	-90.0	6.0
BP53_4-692820	AC	692820	8593125	7	0.0	-90.0	6.0
BP53_4-692840	AC	692840	8593125	7	0.0	-90.0	6.0
BP53_4-692860	AC	692860	8593125	8	0.0	-90.0	6.0
BP53_4-692880	AC	692880	8593125	9	0.0	-90.0	6.0
BP53_4-692900	AC	692900	8593125	9	0.0	-90.0	6.0
BP53_4-692920	AC	692920	8593125	9	0.0	-90.0	6.0
BP53_4-692940	AC	692940	8593125	9	0.0	-90.0	6.0

For personal use only

Hole ID	Type	Easting (m)	Northing (m)	RL (m)	Azi (°)	Dip (°)	TD (m)
BP53_4-692960	AC	692960	8593125	10	0.0	-90.0	6.0
BP53_4-692980	AC	692980	8593125	11	0.0	-90.0	6.0
BR2-693240	AC	693240	8591900	8	0.0	-90.0	6.0
BR2-693260	AC	693260	8591900	8	0.0	-90.0	6.0
BR2-693280	AC	693280	8591900	10	0.0	-90.0	6.0
BR2-693300	AC	693300	8591900	10	0.0	-90.0	6.0
BR2-693320	AC	693320	8591900	11	0.0	-90.0	6.0
BR2-693340	AC	693340	8591900	10	0.0	-90.0	6.0
BR2-693360	AC	693360	8591900	11	0.0	-90.0	6.0
BR2-693380	AC	693380	8591900	11	0.0	-90.0	6.0
BR2-693400	AC	693400	8591900	12	0.0	-90.0	6.0
BR2-693420	AC	693420	8591900	12	0.0	-90.0	6.0
BR2-693440	AC	693440	8591900	13	0.0	-90.0	6.0
BR2-693460	AC	693460	8591900	13	0.0	-90.0	6.0
BR2-693480	AC	693480	8591900	13	0.0	-90.0	6.0
BR2-693500	AC	693500	8591900	14	0.0	-90.0	6.0
BR2-693520	AC	693520	8591900	14	0.0	-90.0	6.0
BR2-693540	AC	693540	8591900	14	0.0	-90.0	6.0
BR2-693560	AC	693560	8591900	14	0.0	-90.0	6.0
BR2-693580	AC	693580	8591900	14	0.0	-90.0	6.0
BR2-693600	AC	693600	8591900	14	0.0	-90.0	6.0
BR2-693620	AC	693620	8591900	14	0.0	-90.0	6.0
BR2-693640	AC	693640	8591900	15	0.0	-90.0	6.0
BR2-693660	AC	693660	8591900	15	0.0	-90.0	6.0
BR2-693680	AC	693680	8591900	15	0.0	-90.0	6.0
BR2-693700	AC	693700	8591900	15	0.0	-90.0	6.0
BR2-693720	AC	693720	8591900	15	0.0	-90.0	6.0
BR2-693740	AC	693740	8591900	15	0.0	-90.0	6.0
BR2-693760	AC	693760	8591900	16	0.0	-90.0	6.0
BR2-693780	AC	693780	8591900	16	0.0	-90.0	6.0
BR2-693800	AC	693800	8591900	16	0.0	-90.0	6.0
BR2-693820	AC	693820	8591900	16	0.0	-90.0	6.0
BR2-693840	AC	693840	8591900	16	0.0	-90.0	6.0
BR2-693860	AC	693860	8591900	16	0.0	-90.0	6.0
BR2-693880	AC	693880	8591900	16	0.0	-90.0	6.0
BR2-693900	AC	693900	8591900	16	0.0	-90.0	6.0
BR2-693920	AC	693920	8591900	16	0.0	-90.0	6.0
BR4-693640	AC	693640	8592100	15	0.0	-90.0	6.0
BR4-693660	AC	693660	8592100	15	0.0	-90.0	5.0
BR4-693680	AC	693680	8592100	15	0.0	-90.0	6.0
BR4-693700	AC	693700	8592100	16	0.0	-90.0	6.0
BR4-693720	AC	693720	8592100	16	0.0	-90.0	6.0
BR4-693740	AC	693740	8592100	16	0.0	-90.0	6.0
BR4-693760	AC	693760	8592100	16	0.0	-90.0	6.0
BR4-693780	AC	693780	8592100	16	0.0	-90.0	6.0
BR4-693800	AC	693800	8592100	16	0.0	-90.0	6.0
BR4-693820	AC	693820	8592100	16	0.0	-90.0	6.0
BR4-693840	AC	693840	8592100	16	0.0	-90.0	6.0
BR4-693860	AC	693860	8592100	16	0.0	-90.0	6.0
BR4-693880	AC	693880	8592100	16	0.0	-90.0	6.0
BR4-693900	AC	693900	8592100	16	0.0	-90.0	6.0

Hole ID	Type	Easting (m)	Northing (m)	RL (m)	Azi (°)	Dip (°)	TD (m)
BR4-693920	AC	693920	8592100	16	0.0	-90.0	6.0
BRC001	RC	695831	8576931	56	335.0	-55.3	77.0
BRC002	RC	695819	8576895	55	334.8	-59.7	95.0
BRC003	RC	695874	8576991	59	336.6	-59.9	69.0
BRC004	RC	695879	8576979	60	333.3	-60.3	51.0
BRC005	AC	693969	8594391	28	278.0	-80.0	70.0
BRC007	AC	693942	8594392	28	281.0	-70.0	60.0
BRC009	AC	693908	8594442	28	264.0	-70.0	42.0
BS07-690240w	RAB	690240	8577753	30	270.0	-60.0	21.0
BS07-690250w	RAB	690250	8577752	30	270.0	-60.0	21.0
BS08-689650w	RAB	689650	8577201	28	270.0	-60.0	9.0
BS08-689700w	RAB	689700	8577193	27	270.0	-60.0	9.0
BS08-689750w	RAB	689750	8577193	26	270.0	-60.0	9.0
BS08-689800w	RAB	689800	8577193	26	270.0	-60.0	9.0
BS08-689850w	RAB	689850	8577194	26	270.0	-60.0	12.0
BS08-689900w	RAB	689900	8577196	26	270.0	-60.0	9.0
BS08-689950w	RAB	689950	8577198	26	270.0	-60.0	9.0
BS08-690000w	RAB	690000	8577200	26	270.0	-60.0	9.0
BS08-690050w	RAB	690050	8577198	27	270.0	-60.0	9.0
BS08-690100w	RAB	690100	8577198	27	270.0	-60.0	9.0
BS08-690150w	RAB	690150	8577196	28	270.0	-60.0	6.0
BS09-689500w	RAB	689500	8576807	28	270.0	-60.0	9.0
BS09-689550w	RAB	689550	8576800	27	270.0	-60.0	9.0
BS09-689600w	RAB	689600	8576803	26	270.0	-60.0	9.0
BS09-689650w	RAB	689650	8576802	25	270.0	-60.0	9.0
BS09-689700w	RAB	689700	8576800	25	270.0	-60.0	9.0
BS09-689750w	RAB	689750	8576798	24	270.0	-60.0	9.0
BS09-689800w	RAB	689800	8576798	24	270.0	-60.0	9.0
BS09-689850w	RAB	689850	8576796	24	270.0	-60.0	9.0
BS09-689900w	RAB	689900	8576798	25	270.0	-60.0	9.0
BS09-689950w	RAB	689950	8576798	26	270.0	-60.0	9.0
BS09-690000w	RAB	690000	8576800	27	270.0	-60.0	9.0
BS09-690050w	RAB	690050	8576806	28	270.0	-60.0	9.0
BS10-689000w	RAB	689000	8576102	31	270.0	-60.0	12.0
BS10-689050w	RAB	689050	8576102	29	270.0	-60.0	9.0
BS10-689100w	RAB	689100	8576104	27	270.0	-60.0	9.0
BS10-689150w	RAB	689150	8576103	26	270.0	-60.0	9.0
BS10-689200w	RAB	689200	8576101	25	270.0	-60.0	9.0
BS10-689250w	RAB	689250	8576103	24	270.0	-60.0	9.0
BS10-689300w	RAB	689300	8576104	24	270.0	-60.0	9.0
BS10-689350w	RAB	689350	8576103	23	270.0	-60.0	9.0
BS10-689400w	RAB	689400	8576103	23	270.0	-60.0	9.0
BS10-689450w	RAB	689450	8576104	22	270.0	-60.0	9.0
BS10-689500w	RAB	689500	8576103	22	270.0	-60.0	9.0
BS10-689550w	RAB	689550	8576102	22	270.0	-60.0	9.0
BS10-689600w	RAB	689600	8576102	22	270.0	-60.0	9.0
BS10-689650w	RAB	689650	8576099	22	270.0	-60.0	9.0
BS10-689700w	RAB	689700	8576100	24	270.0	-60.0	12.0
BS10-689750w	RAB	689750	8576099	24	270.0	-60.0	5.0
BS10-689800w	RAB	689800	8576100	27	270.0	-60.0	4.0
BS10-689850w	RAB	689850	8576102	32	270.0	-60.0	4.0

For personal use only

For personal use only

Hole ID	Type	Easting (m)	Northing (m)	RL (m)	Azi (°)	Dip (°)	TD (m)
BS12-689150w	RAB	689150	8575707	29	270.0	-60.0	9.0
BS12-689200w	RAB	689200	8575701	26	270.0	-60.0	9.0
BS12-689250w	RAB	689250	8575706	25	270.0	-60.0	6.0
BS12-689300w	RAB	689300	8575702	24	270.0	-60.0	9.0
BS12-689350w	RAB	689350	8575701	23	270.0	-60.0	4.0
BS12-689400w	RAB	689400	8575698	22	270.0	-60.0	6.0
BS12-689450w	RAB	689450	8575701	21	270.0	-60.0	11.0
BS12-689455w	RAB	689455	8575701	21	270.0	-60.0	19.0
BS12-689460w	RAB	689460	8575701	21	270.0	-60.0	15.0
BS12-689500w	RAB	689500	8575702	21	270.0	-60.0	9.0
BS12-689550w	RAB	689550	8575701	21	270.0	-60.0	9.0
BS12-689570e	RAB	689570	8575698	21	90.0	-60.0	17.0
BS12-689575e	RAB	689575	8575698	21	90.0	-60.0	17.0
BS12-689585e	RAB	689585	8575698	21	90.0	-60.0	17.0
BS12-689590e	RAB	689590	8575698	21	90.0	-60.0	25.0
BS12-689595e	RAB	689595	8575698	21	90.0	-60.0	19.0
BS12-689600w	RAB	689600	8575700	21	270.0	-60.0	15.0
BS12-689605w	RAB	689605	8575700	21	270.0	-60.0	11.0
BS12-689610w	RAB	689610	8575700	21	270.0	-60.0	20.0
BS12-689650w	RAB	689650	8575701	21	270.0	-60.0	9.0
BS12-689700w	RAB	689700	8575702	22	270.0	-60.0	9.0
BS01-690500e	RAB	690500	8578200	29	90.0	-60.0	9.0
BS01-690550e	RAB	690550	8578200	30	90.0	-60.0	9.0
BS01-690600e	RAB	690600	8578200	29	90.0	-60.0	9.0
BS01-690650e	RAB	690650	8578201	30	90.0	-60.0	9.0
BS01-690700e	RAB	690700	8578197	30	90.0	-60.0	9.0
BS01-690750e	RAB	690750	8578194	31	90.0	-60.0	6.0
BS01-690800e	RAB	690800	8578198	32	90.0	-60.0	12.0
BS01-690850e	RAB	690850	8578198	33	90.0	-60.0	9.0
BS01-690900e	RAB	690900	8578199	34	90.0	-60.0	8.0
BS01-690920e	RAB	690920	8578198	34	90.0	-60.0	15.0
BS01-690940e	RAB	690940	8578198	35	90.0	-60.0	15.0
BS01-690960e	RAB	690960	8578198	36	90.0	-60.0	12.0
BS01-690980e	RAB	690980	8578199	36	90.0	-60.0	21.0
BS01-691000e	RAB	691000	8578201	37	90.0	-60.0	12.0
BS02-690500w	RAB	690500	8578052	29	270.0	-60.0	9.0
BS02-690550w	RAB	690550	8578052	29	270.0	-60.0	9.0
BS02-690600w	RAB	690600	8578051	29	270.0	-60.0	9.0
BS02-690650w	RAB	690650	8578052	30	270.0	-60.0	9.0
BS02-690700w	RAB	690700	8578053	31	270.0	-60.0	9.0
BS02-690750w	RAB	690750	8578053	32	270.0	-60.0	9.0
BS02-690800w	RAB	690800	8578048	35	270.0	-60.0	9.0
BS03-691020e	RAB	691020	8578202	38	40.0	-60.0	15.0
BS03-691030e	RAB	691030	8578211	38	40.0	-60.0	15.0
BS03-691040e	RAB	691040	8578222	38	40.0	-60.0	12.0
BS03-691050e	RAB	691050	8578234	38	40.0	-60.0	15.0
BS03-691060e	RAB	691060	8578244	38	40.0	-60.0	12.0
BS03-691070e	RAB	691070	8578255	38	40.0	-60.0	21.0
BS03-691080e	RAB	691080	8578268	39	40.0	-60.0	18.0
BS03-691090e	RAB	691090	8578280	39	40.0	-60.0	15.0
BS03A-690999	RAB	690999	8578331	39	0.0	-90.0	37.0

Hole ID	Type	Easting (m)	Northing (m)	RL (m)	Azi (°)	Dip (°)	TD (m)
BS03A-691000	RAB	691007	8578342	40	0.0	-90.0	34.0
BS04-689800e	RAB	689800	8577993	37	90.0	-60.0	3.0
BS04-689850e	RAB	689850	8577998	37	90.0	-60.0	9.0
BS04-689900e	RAB	689900	8578009	36	90.0	-60.0	9.0
BS04-689950e	RAB	689950	8577999	36	90.0	-60.0	9.0
BS04-690000e	RAB	690000	8577994	36	90.0	-60.0	21.0
BS04-690050e	RAB	690050	8577999	35	90.0	-60.0	9.0
BS04-690100e	RAB	690100	8577996	34	90.0	-60.0	9.0
BS04-690150e	RAB	690150	8577999	33	90.0	-60.0	9.0
BS04-690200e	RAB	690200	8578001	33	90.0	-60.0	3.0
BS04-690250e	RAB	690250	8578000	32	90.0	-60.0	3.0
BS04-690300e	RAB	690300	8577999	32	90.0	-60.0	3.0
BS04-690350e	RAB	690350	8577999	31	90.0	-60.0	9.0
BS04-690400e	RAB	690400	8578000	30	90.0	-60.0	9.0
BS04-690450e	RAB	690450	8578001	30	90.0	-60.0	9.0
BS05-689900w	RAB	689900	8577903	35	270.0	-60.0	9.0
BS05-689950w	RAB	689950	8577901	35	270.0	-60.0	9.0
BS05-690000w	RAB	690000	8577901	34	270.0	-60.0	21.0
BS05-690050w	RAB	690050	8577902	34	270.0	-60.0	21.0
BS05-690100w	RAB	690100	8577902	33	270.0	-60.0	12.0
BS05-690150w	RAB	690150	8577902	33	270.0	-60.0	6.0
BS05-690200w	RAB	690200	8577884	32	270.0	-60.0	15.0
BS05-690250w	RAB	690250	8577901	32	254.0	-60.0	21.0
BS05-690300w	RAB	690300	8577902	31	270.0	-60.0	9.0
BS05-690350w	RAB	690350	8577900	30	270.0	-60.0	9.0
BS05-690400w	RAB	690400	8577899	30	270.0	-60.0	9.0
BS05-690450w	RAB	690450	8577903	29	270.0	-60.0	9.0
BS05-690500w	RAB	690500	8577906	29	270.0	-60.0	9.0
BS05-690550w	RAB	690550	8577906	29	270.0	-60.0	9.0
BS05-690600w	RAB	690600	8577903	30	270.0	-60.0	6.0
BS05-690650w	RAB	690650	8577901	31	270.0	-60.0	18.0
BS05-690700w	RAB	690700	8577909	32	270.0	-60.0	6.0
BS06-690300w	RAB	690300	8577806	30	270.0	-60.0	9.0
BS06-690350w	RAB	690350	8577802	30	270.0	-60.0	9.0
BS06-690400w	RAB	690400	8577799	29	270.0	-60.0	9.0
BS06-690450w	RAB	690450	8577798	29	270.0	-60.0	9.0
BS06-690500w	RAB	690500	8577799	29	270.0	-60.0	9.0
BS06-690550w	RAB	690550	8577799	29	270.0	-60.0	9.0
BS06-690600w	RAB	690600	8577799	30	270.0	-60.0	9.0
BS06-690650w	RAB	690650	8577802	31	270.0	-60.0	9.0
BS07-690080w	RAB	690080	8577757	32	270.0	-60.0	10.0
BS07-690090w	RAB	690090	8577757	32	270.0	-60.0	9.0
BS07-690100w	RAB	690100	8577754	32	270.0	-60.0	10.0
BS07-690110w	RAB	690110	8577753	32	270.0	-60.0	12.0
BS07-690120w	RAB	690120	8577753	32	270.0	-60.0	18.0
BS07-690130w	RAB	690130	8577752	32	270.0	-60.0	16.0
BS07-690140w	RAB	690140	8577751	32	270.0	-60.0	8.0
BS07-690150w	RAB	690150	8577749	32	270.0	-60.0	4.0
BS07-690155w	RAB	690155	8577750	32	270.0	-60.0	6.0
BS07-690160w	RAB	690160	8577750	32	270.0	-60.0	10.0
BS07-690165w	RAB	690165	8577750	31	270.0	-60.0	7.0

For personal use only

Hole ID	Type	Easting (m)	Northing (m)	RL (m)	Azi (°)	Dip (°)	TD (m)
BS07-690170w	RAB	690170	8577750	31	270.0	-60.0	5.0
BS07-690180w	RAB	690180	8577750	31	270.0	-60.0	5.0
BS07-690190w	RAB	690190	8577750	31	270.0	-60.0	4.0
BS07-690200w	RAB	690200	8577750	31	270.0	-60.0	3.0
BS07-690210w	RAB	690210	8577751	31	270.0	-60.0	4.0
BS07-690220w	RAB	690220	8577752	31	270.0	-60.0	4.0
BS07-690230w	RAB	690230	8577752	31	270.0	-60.0	21.0
BS12-689750w	RAB	689750	8575702	23	270.0	-60.0	12.0
BS12N-689560e	RAB	689560	8575725	21	90.0	-60.0	11.0
BS12N-689570e	RAB	689570	8575725	21	90.0	-60.0	16.0
BS12N-689580e	RAB	689580	8575725	21	90.0	-60.0	15.0
BS12N-689590e	RAB	689590	8575725	21	90.0	-60.0	16.0
BS12N-689593e	RAB	689593	8575725	21	90.0	-60.0	16.0
BS12N-689600e	RAB	689600	8575725	21	90.0	-60.0	12.0
BS12N-689610e	RAB	689610	8575730	21	90.0	-60.0	17.0
BS12N-689620e	RAB	689620	8575730	21	90.0	-60.0	18.0
BS12N-689630e	RAB	689630	8575729	21	90.0	-60.0	20.0
BS12N-8575725	RAB	689591	8575725	21	0.0	-90.0	9.0
BS12S-689580e	RAB	689580	8575675	21	90.0	-60.0	13.0
BS12S-689590e	RAB	689590	8575675	21	90.0	-60.0	20.0
BS12S-689600e	RAB	689600	8575675	21	90.0	-60.0	14.0
BS14-689100w	RAB	689100	8574902	28	270.0	-60.0	9.0
BS14-689150w	RAB	689150	8574900	27	270.0	-60.0	9.0
BS14-689200w	RAB	689200	8574899	26	270.0	-60.0	6.0
BS14-689250w	RAB	689250	8574903	25	270.0	-60.0	9.0
BS14-689300w	RAB	689300	8574901	24	270.0	-60.0	6.0
BS14-689350w	RAB	689350	8574901	23	270.0	-60.0	9.0
BS14-689400w	RAB	689400	8574902	23	270.0	-60.0	9.0
BS14-689450w	RAB	689450	8574900	22	270.0	-60.0	15.0
BS14-689500w	RAB	689500	8574898	22	270.0	-60.0	9.0
BS14-689550w	RAB	689550	8574898	22	270.0	-60.0	9.0
BS14-689600w	RAB	689600	8574902	21	270.0	-60.0	9.0
BS14-689645w	RAB	689645	8574899	21	270.0	-60.0	12.0
BS14-689650w	RAB	689650	8574899	20	270.0	-60.0	8.0
BS14-689655w	RAB	689655	8574899	20	270.0	-60.0	18.0
BS14-689700w	RAB	689700	8574896	20	270.0	-60.0	9.0
BS14-689750w	RAB	689750	8574896	19	270.0	-60.0	9.0
BS14-689800w	RAB	689800	8574894	19	270.0	-60.0	9.0
BS14-689850w	RAB	689850	8574897	19	270.0	-60.0	9.0
BS14-689900w	RAB	689900	8574898	20	270.0	-60.0	9.0
BS16-689200w	RAB	689200	8574704	24	270.0	-60.0	6.0
BS16-689250w	RAB	689250	8574699	23	270.0	-60.0	7.0
BS16-689300w	RAB	689300	8574702	22	270.0	-60.0	9.0
BS16-689350w	RAB	689350	8574702	21	270.0	-60.0	9.0
BS16-689400w	RAB	689400	8574697	20	270.0	-60.0	9.0
BS16-689450w	RAB	689450	8574696	20	270.0	-60.0	4.0
BS16-689500w	RAB	689500	8574698	20	270.0	-60.0	9.0
BS16-689550w	RAB	689550	8574700	20	270.0	-60.0	9.0
BS16-689600w	RAB	689600	8574704	19	270.0	-60.0	9.0
BS16-689650w	RAB	689650	8574703	19	270.0	-60.0	9.0
BS16-689700w	RAB	689700	8574704	18	270.0	-60.0	12.0

For personal use only

For personal use only

Hole ID	Type	Easting (m)	Northing (m)	RL (m)	Azi (°)	Dip (°)	TD (m)
BS16-689750w	RAB	689750	8574705	19	270.0	-60.0	12.0
BS16-689800w	RAB	689800	8574705	19	270.0	-60.0	9.0
BS16-689850w	RAB	689850	8574703	19	270.0	-60.0	7.0
BS16-689900w	RAB	689900	8574704	19	270.0	-60.0	9.0
BS22-691000w	RAB	691000	8578903	38	270.0	-60.0	6.0
BS22-691050w	RAB	691050	8578901	38	270.0	-60.0	6.0
BS22-691100w	RAB	691100	8578899	38	270.0	-60.0	6.0
BS22-691150w	RAB	691150	8578897	38	270.0	-60.0	9.0
BS22-691200w	RAB	691200	8578900	39	270.0	-60.0	6.0
BS22-691250w	RAB	691250	8578899	40	270.0	-60.0	6.0
BS22-691300w	RAB	691300	8578899	40	270.0	-60.0	6.0
BS22-691350w	RAB	691350	8578898	42	270.0	-60.0	6.0
BS22-691400w	RAB	691400	8578897	42	270.0	-60.0	3.0
BS22-691450w	RAB	691450	8578902	44	270.0	-60.0	6.0
BS22-691500w	RAB	691500	8578901	44	270.0	-60.0	6.0
BS22-691550w	RAB	691550	8578905	45	270.0	-60.0	6.0
BS22-691600w	RAB	691600	8578902	48	270.0	-60.0	6.0
BS22-691650w	RAB	691650	8578896	49	270.0	-60.0	6.0
BS22-691700w	RAB	691700	8578900	48	270.0	-60.0	6.0
BS22-691750w	RAB	691750	8578898	44	270.0	-60.0	6.0
BS22-691800w	RAB	691800	8578900	42	270.0	-60.0	6.0
BS22-691850w	RAB	691850	8578900	42	270.0	-60.0	6.0
BS22-691900w	RAB	691900	8578895	41	270.0	-60.0	6.0
BS23-691220e	RAB	691220	8578807	38	140.0	-60.0	7.0
BS23-691230e	RAB	691230	8578783	38	140.0	-60.0	21.0
BS23-691240e	RAB	691240	8578772	38	140.0	-60.0	6.0
BS23-691250e	RAB	691250	8578761	38	140.0	-60.0	17.0
BS23-691260e	RAB	691260	8578750	38	140.0	-60.0	7.0
BS23-691270e	RAB	691270	8578739	38	140.0	-60.0	11.0
BS23-691280e	RAB	691280	8578728	38	140.0	-60.0	8.0
BS23-691290e	RAB	691290	8578715	38	140.0	-60.0	10.0
BS23-691300e	RAB	691300	8578703	38	140.0	-60.0	12.0
BS23-691310e	RAB	691310	8578690	39	140.0	-60.0	7.0
BS23-691320e	RAB	691320	8578679	39	140.0	-60.0	6.0
BS23-691330e	RAB	691330	8578666	39	140.0	-60.0	15.0
BS23-691340e	RAB	691340	8578643	40	140.0	-60.0	15.0
BS23-691350e	RAB	691350	8578630	40	140.0	-60.0	9.0
BT01-8595140	RAB	695016	8595140	41	0.0	-90.0	25.0
BT01-8595160	RAB	695017	8595160	42	0.0	-90.0	31.0
BT01-8595180	RAB	695010	8595180	45	0.0	-90.0	40.0
BT01-8595190	RAB	695000	8595190	45	0.0	-90.0	34.0
BT02-695140w	RAB	695140	8595320	39	203.0	-60.0	19.0
BT02-695150w	RAB	695150	8595340	40	210.0	-60.0	19.0
BT02-695155w	RAB	695155	8595350	40	217.0	-60.0	25.0
BTRC001	RC	686739	8582375	23	295.0	-60.0	50.0
BTRC002	RC	686752	8582403	21	295.0	-60.0	50.0
BTRC003	RC	686760	8582431	20	295.0	-60.0	40.0
BTRC004	RC	686788	8582339	23	295.0	-60.0	50.0
BTRC005	RC	686762	8582398	22	295.0	-60.0	30.0
BW01-690580w	RAB	690580	8578790	33	310.0	-60.0	15.0
BW01-690590w	RAB	690590	8578784	33	310.0	-60.0	8.0

For personal use only

Hole ID	Type	Easting (m)	Northing (m)	RL (m)	Azi (°)	Dip (°)	TD (m)
BW01-690600w	RAB	690600	8578775	33	314.0	-60.0	9.0
BW01-690610w	RAB	690610	8578766	32	309.0	-60.0	14.0
BW01-690620w	RAB	690620	8578760	33	310.0	-60.0	11.0
BW01-690630w	RAB	690630	8578756	33	310.0	-60.0	12.0
BW01-690640w	RAB	690640	8578752	33	310.0	-60.0	17.0
BW01-690650w	RAB	690650	8578748	33	310.0	-60.0	12.0
BW01-690700w	RAB	690700	8578700	36	310.0	-60.0	13.0
BW01-690705w	RAB	690705	8578690	36	310.0	-60.0	19.0
BW01-690730w	RAB	690730	8578680	35	315.0	-60.0	10.0
BW01-690740w	RAB	690740	8578670	35	312.0	-60.0	7.0
BW01-690750w	RAB	690750	8578662	34	315.0	-60.0	7.0
BW01-690760w	RAB	690760	8578654	34	315.0	-60.0	7.0
BW01-690770w	RAB	690770	8578643	34	320.0	-60.0	7.0
BW01-690780w	RAB	690780	8578630	34	321.0	-60.0	10.0
BW01-690790w	RAB	690790	8578617	34	318.0	-60.0	10.0
BW01-690800w	RAB	690800	8578604	34	318.0	-60.0	10.0
BW01-690810w	RAB	690810	8578591	33	320.0	-60.0	10.0
BW01-690820w	RAB	690820	8578578	33	320.0	-60.0	10.0
BW01-690830w	RAB	690830	8578565	32	320.0	-60.0	10.0
BW01-690840w	RAB	690840	8578552	32	320.0	-60.0	10.0
BW01-690850w	RAB	690850	8578539	32	320.0	-60.0	10.0
BW01-690860w	RAB	690860	8578526	32	320.0	-60.0	10.0
BW01-694500	RAB	694500	8595151	25	0.0	-90.0	4.0
BW01-694550	RAB	694550	8595151	24	0.0	-90.0	6.0
BW01-694600	RAB	694600	8595149	24	0.0	-90.0	12.0
BW01-694650	RAB	694650	8595147	23	0.0	-90.0	21.0
BW01-694700	RAB	694700	8595146	25	0.0	-90.0	21.0
BY2-693800W	RAB	693800	8595000	25	270.0	-60.0	12.0
BY2-693820W	RAB	693820	8595000	26	270.0	-60.0	12.0
BY2-693840W	RAB	693840	8595000	26	270.0	-60.0	12.0
BY2-693860W	RAB	693860	8595000	27	270.0	-60.0	12.0
BY2-693880W	RAB	693880	8595000	27	270.0	-60.0	12.0
BY2-693900W	RAB	693900	8595000	28	270.0	-60.0	12.0
BY2-693920W	RAB	693920	8595000	28	270.0	-60.0	12.0
BY2-693940W	RAB	693940	8595000	28	270.0	-60.0	12.0
BY2-693960W	RAB	693960	8595000	29	270.0	-60.0	12.0
BY2-693980W	RAB	693980	8595000	30	270.0	-60.0	21.0
BY2-693990W	RAB	693990	8595000	30	270.0	-60.0	30.0
BY2-694000W	RAB	694000	8595000	30	270.0	-60.0	30.0
BY2-694010W	RAB	694010	8595000	30	270.0	-60.0	27.0
BY2-694020W	RAB	694020	8595000	30	270.0	-60.0	36.0
BY2-694040W	RAB	694040	8595000	30	270.0	-60.0	30.0
BY2-694060W	RAB	694060	8595000	30	270.0	-60.0	18.0
BY3-693800W	RAB	693800	8594950	26	270.0	-60.0	12.0
BY3-693820W	RAB	693820	8594950	26	270.0	-60.0	12.0
BY3-693840W	RAB	693840	8594950	27	270.0	-60.0	12.0
BY3-693860W	RAB	693860	8594950	27	270.0	-60.0	12.0
BY3-693880W	RAB	693880	8594950	28	270.0	-60.0	12.0
BY3-693900W	RAB	693900	8594950	28	270.0	-60.0	12.0
BY3-693920W	RAB	693920	8594950	29	270.0	-60.0	12.0
BY3-693940W	RAB	693940	8594950	30	270.0	-60.0	12.0

For personal use only

Hole ID	Type	Easting (m)	Northing (m)	RL (m)	Azi (°)	Dip (°)	TD (m)
BY3-693960W	RAB	693960	8594950	30	270.0	-60.0	12.0
BY3-693980W	RAB	693980	8594950	31	270.0	-60.0	18.0
BY3-693990W	RAB	693990	8594950	31	270.0	-60.0	30.0
BY3-694000W	RAB	694000	8594950	31	270.0	-60.0	24.0
BY3-694010W	RAB	694010	8594950	31	270.0	-60.0	30.0
BY3-694020W	RAB	694020	8594950	31	270.0	-60.0	24.0
BY3-694040W	RAB	694040	8594950	31	270.0	-60.0	18.0
BY3-694050W	RAB	694050	8594950	31	270.0	-60.0	18.0
BY3-694060W	RAB	694060	8594950	31	270.0	-60.0	12.0
BY4-693800E	RAB	693800	8594910	26	90.0	-60.0	12.0
BY4-693820E	RAB	693820	8594910	26	90.0	-60.0	15.0
BY4-693830W	RAB	693830	8594910	26	270.0	-60.0	21.0
BY4-693840E	RAB	693840	8594910	27	90.0	-60.0	12.0
BY4-693860E	RAB	693860	8594910	28	90.0	-60.0	12.0
BY4-693880E	RAB	693880	8594910	28	90.0	-60.0	12.0
BY4-693900E	RAB	693900	8594910	29	90.0	-60.0	12.0
BY4-693920E	RAB	693920	8594910	30	90.0	-60.0	12.0
BY4-693940E	RAB	693940	8594910	31	90.0	-60.0	15.0
BY4-693950E	RAB	693950	8594910	31	90.0	-60.0	21.0
BY4-693960E	RAB	693960	8594910	31	90.0	-60.0	8.0
BY4-693970W	RAB	693970	8594910	32	270.0	-60.0	12.0
BY4-693980E	RAB	693980	8594910	32	90.0	-60.0	12.0
BY4-693990E	RAB	693990	8594910	32	90.0	-60.0	33.0
BY4-694000E	RAB	694000	8594910	32	90.0	-60.0	9.0
BY4-694010W	RAB	694010	8594910	32	270.0	-60.0	7.0
BY4-694020E	RAB	694020	8594910	32	90.0	-60.0	12.0
BY4-694040E	RAB	694040	8594910	32	90.0	-60.0	12.0
BY4-694060E	RAB	694060	8594910	32	90.0	-60.0	12.0
BY4a-694010W	RAB	694010	8594870	33	270.0	-60.0	19.0
BY4a-694020W	RAB	694020	8594870	33	270.0	-60.0	10.0
BY5-693800E	RAB	693800	8594860	26	90.0	-60.0	12.0
BY5-693820E	RAB	693820	8594860	26	90.0	-60.0	12.0
BY5-693840E	RAB	693840	8594860	27	90.0	-60.0	12.0
BY5-693860E	RAB	693860	8594860	28	90.0	-60.0	12.0
BY5-693880E	RAB	693880	8594860	29	90.0	-60.0	12.0
BY5-693900E	RAB	693900	8594860	30	90.0	-60.0	12.0
BY5-693920E	RAB	693920	8594860	31	90.0	-60.0	12.0
BY5-693940E	RAB	693940	8594860	32	90.0	-60.0	9.0
BY5-693960E	RAB	693960	8594860	32	90.0	-60.0	11.0
BY5-693970E	RAB	693970	8594860	33	90.0	-60.0	4.0
BY5-693980E	RAB	693980	8594860	33	90.0	-60.0	12.0
BY5-694000E	RAB	694000	8594860	34	90.0	-60.0	6.0
BY5-694010E	RAB	694010	8594860	34	90.0	-60.0	7.0
BY5-694020E	RAB	694020	8594860	34	90.0	-60.0	7.0
BY5-694040E	RAB	694040	8594860	34	90.0	-60.0	12.0
BY5-694060E	RAB	694060	8594860	34	90.0	-60.0	12.0
BY5a-694026W	RAB	694026	8594830	34	270.0	-60.0	34.0
BY6-693800W	RAB	693800	8594800	26	270.0	-60.0	15.0
BY6-693820W	RAB	693820	8594800	27	270.0	-60.0	15.0
BY6-693840W	RAB	693840	8594800	27	270.0	-60.0	15.0
BY6-693860W	RAB	693860	8594800	28	270.0	-60.0	15.0

For personal use only

Hole ID	Type	Easting (m)	Northing (m)	RL (m)	Azi (°)	Dip (°)	TD (m)
BY6-693880W	RAB	693880	8594800	29	270.0	-60.0	15.0
BY6-693900W	RAB	693900	8594800	30	270.0	-60.0	15.0
BY6-693920W	RAB	693920	8594800	32	270.0	-60.0	15.0
BY6-693940W	RAB	693940	8594800	32	270.0	-60.0	16.0
BY6-693960W	RAB	693960	8594800	34	270.0	-60.0	16.0
BY6-693980W	RAB	693980	8594800	34	270.0	-60.0	16.0
BY6-693990W	RAB	693990	8594800	34	270.0	-60.0	31.0
BY6-694000W	RAB	694000	8594800	35	270.0	-60.0	13.0
BY6-694020W	RAB	694020	8594800	35	270.0	-60.0	31.0
CA07-693680w	RAB	693680	8597823	26	270.0	-60.0	21.0
CA07-693690w	RAB	693690	8597822	26	270.0	-60.0	24.0
CA07-693700w	RAB	693700	8597825	26	270.0	-60.0	18.0
CA07-693710w	RAB	693710	8597826	26	270.0	-60.0	9.0
CA07-693720w	RAB	693720	8597827	26	270.0	-60.0	8.0
CA07-693730w	RAB	693730	8597826	26	270.0	-60.0	9.0
CA07-693740w	RAB	693740	8597825	26	270.0	-60.0	11.0
CA08-963680w	RAB	693680	8597780	27	270.0	-60.0	12.0
CA08-963690w	RAB	693690	8597779	27	270.0	-60.0	15.0
CA08-963700w	RAB	693700	8597779	27	270.0	-60.0	9.0
CA08-963710w	RAB	693710	8597781	27	270.0	-60.0	15.0
CA08-963720w	RAB	693720	8597781	27	270.0	-60.0	21.0
CA08-963730w	RAB	693730	8597780	27	270.0	-60.0	18.0
CA08-963740w	RAB	693740	8597780	27	270.0	-60.0	9.0
CA08-963750w	RAB	693750	8597782	27	270.0	-60.0	6.0
CA08-963760w	RAB	693760	8597780	27	270.0	-60.0	6.0
CA08-963770w	RAB	693770	8597778	27	270.0	-60.0	6.0
CA10-693920w	RAB	693921	8598007	22	270.0	-60.0	6.0
CA10-693940w	RAB	693938	8598005	22	270.0	-60.0	9.0
CA10-693960w	RAB	693960	8598004	21	270.0	-60.0	6.0
CA10-693980w	RAB	693977	8598002	21	270.0	-60.0	6.0
CA10-694000w	RAB	693997	8597997	21	270.0	-60.0	5.0
CA10-694020w	RAB	694020	8597994	20	270.0	-60.0	6.0
CA10-694040w	RAB	694038	8597997	20	270.0	-60.0	6.0
CA10-694060w	RAB	694060	8597998	20	270.0	-60.0	3.0
CA10-694080w	RAB	694080	8597997	19	270.0	-60.0	6.0
CA10-694100w	RAB	694101	8597999	19	270.0	-60.0	6.0
CA11-693900w	RAB	693900	8597751	25	270.0	-60.0	14.0
CA11-693920w	RAB	693920	8597753	24	270.0	-60.0	21.0
CA11-693940w	RAB	693940	8597752	23	270.0	-60.0	21.0
CA11-693960w	RAB	693960	8597755	23	270.0	-60.0	21.0
CA11-693980w	RAB	693980	8597752	22	270.0	-60.0	21.0
CA11-694000w	RAB	694000	8597748	22	270.0	-60.0	21.0
CA11-694020w	RAB	694020	8597748	22	270.0	-60.0	14.0
CA11-694040w	RAB	694040	8597748	21	270.0	-60.0	19.0
CA11-694060w	RAB	694060	8597746	21	270.0	-60.0	19.0
CA1-693700e	RAB	693700	8598200	23	90.0	-60.0	9.0
CA1-693720e	RAB	693720	8598200	23	90.0	-60.0	5.0
CA1-693740e	RAB	693740	8598200	22	90.0	-60.0	12.0
CA1-693760e	RAB	693760	8598200	22	90.0	-60.0	15.0
CA1-693780e	RAB	693780	8598200	22	90.0	-60.0	12.0
CA1-693800e	RAB	693800	8598200	22	90.0	-60.0	12.0

For personal use only

Hole ID	Type	Easting (m)	Northing (m)	RL (m)	Azi (°)	Dip (°)	TD (m)
CA1-693820e	RAB	693820	8598200	21	90.0	-60.0	12.0
CA1-693840e	RAB	693840	8598200	21	90.0	-60.0	15.0
CA1-693850e	RAB	693850	8598200	21	90.0	-60.0	18.0
CA1-693860e	RAB	693860	8598200	21	90.0	-60.0	15.0
CA1-693880e	RAB	693880	8598200	20	90.0	-60.0	15.0
CA1-693900e	RAB	693900	8598200	20	90.0	-60.0	15.0
CA1-693920e	RAB	693920	8598200	20	90.0	-60.0	15.0
CA2-693240	AC	693240	8591500	15	0.0	-90.0	6.0
CA2-693260	AC	693260	8591500	15	0.0	-90.0	6.0
CA2-693280	AC	693280	8591500	15	0.0	-90.0	6.0
CA2-693300	AC	693300	8591500	15	0.0	-90.0	6.0
CA2-693320	AC	693320	8591500	15	0.0	-90.0	6.0
CA2-693340	AC	693340	8591500	15	0.0	-90.0	6.0
CA2-693360	AC	693360	8591500	15	0.0	-90.0	9.0
CA2-693380	AC	693380	8591500	15	0.0	-90.0	9.0
CA2-693400	AC	693400	8591500	15	0.0	-90.0	6.0
CA2-693420	AC	693420	8591500	16	0.0	-90.0	6.0
CA2-693440	AC	693440	8591500	15	0.0	-90.0	6.0
CA2-693460	AC	693460	8591500	16	0.0	-90.0	6.0
CA2-693480	AC	693480	8591500	16	0.0	-90.0	6.0
CA2-693500	AC	693500	8591500	16	0.0	-90.0	6.0
CA2-693520	AC	693520	8591500	16	0.0	-90.0	6.0
CA2-693540	AC	693540	8591500	16	0.0	-90.0	6.0
CA2-693560	AC	693560	8591500	16	0.0	-90.0	6.0
CA2-693580	AC	693580	8591500	16	0.0	-90.0	6.0
CA2-693600	AC	693600	8591500	16	0.0	-90.0	6.0
CA2-693680w	RAB	693680	8597700	28	270.0	-60.0	4.0
CA2-693700w	RAB	693700	8597700	28	270.0	-60.0	9.0
CA2-693720w	RAB	693720	8597700	28	270.0	-60.0	9.0
CA2-693740w	RAB	693740	8597700	28	270.0	-60.0	7.0
CA2-693760w	RAB	693760	8597700	28	270.0	-60.0	3.0
CA2-693780w	RAB	693780	8597700	28	270.0	-60.0	4.0
CA2-693800w	RAB	693800	8597700	29	270.0	-60.0	9.0
CA2-693820w	RAB	693820	8597700	30	270.0	-60.0	9.0
CA2-693840w	RAB	693840	8597700	29	270.0	-60.0	9.0
CA2-693860w	RAB	693860	8597700	28	270.0	-60.0	9.0
CA2-693880w	RAB	693880	8597700	26	270.0	-60.0	9.0
CA4-693240	AC	693240	8591700	12	0.0	-90.0	6.0
CA4-693260	AC	693260	8591700	12	0.0	-90.0	6.0
CA4-693280	AC	693280	8591700	12	0.0	-90.0	6.0
CA4-693300	AC	693300	8591700	12	0.0	-90.0	6.0
CA4-693320	AC	693320	8591700	13	0.0	-90.0	6.0
CA4-693340	AC	693340	8591700	13	0.0	-90.0	6.0
CA4-693360	AC	693360	8591700	13	0.0	-90.0	6.0
CA4-693380	AC	693380	8591700	14	0.0	-90.0	6.0
CA4-693400	AC	693400	8591700	14	0.0	-90.0	6.0
CA4-693420	AC	693420	8591700	14	0.0	-90.0	6.0
CA4-693440	AC	693440	8591700	14	0.0	-90.0	6.0
CA4-693460	AC	693460	8591700	14	0.0	-90.0	6.0
CA4-693480	AC	693480	8591700	14	0.0	-90.0	6.0
CA4-693500	AC	693500	8591700	14	0.0	-90.0	6.0

For personal use only

Hole ID	Type	Easting (m)	Northing (m)	RL (m)	Azi (°)	Dip (°)	TD (m)
CA4-693520	AC	693520	8591700	15	0.0	-90.0	6.0
CA4-693540	AC	693540	8591700	15	0.0	-90.0	6.0
CA4-693560	AC	693560	8591700	15	0.0	-90.0	6.0
CA4-693580	AC	693580	8591700	15	0.0	-90.0	6.0
CA4-693600	AC	693600	8591700	15	0.0	-90.0	6.0
CA5-693840w	RAB	693840	8598100	22	270.0	-60.0	19.0
CA5-693850w	RAB	693850	8598100	22	270.0	-60.0	19.0
CA5-693860w	RAB	693860	8598100	22	270.0	-60.0	19.0
CA5-693870w	RAB	693870	8598100	22	270.0	-60.0	19.0
CA6-693840w	RAB	693840	8598050	23	270.0	-60.0	15.0
CA6-693850w	RAB	693850	8598050	23	270.0	-60.0	30.0
CA7-693760w	RAB	693760	8597825	26	250.0	-60.0	19.0
CA7-693770w	RAB	693770	8597825	26	256.0	-60.0	17.0
CA7-693780w	RAB	693780	8597825	26	266.0	-60.0	16.0
CE01-693170e	RAB	693170	8597400	28	90.0	-60.0	9.0
CE01-693190e	RAB	693190	8597400	29	90.0	-60.0	9.0
CE01-693210e	RAB	693210	8597400	29	90.0	-60.0	9.0
CE01-693230e	RAB	693230	8597400	29	90.0	-60.0	9.0
CE01-693250e	RAB	693250	8597400	29	90.0	-60.0	6.0
CE01-693270e	RAB	693270	8597400	29	90.0	-60.0	9.0
CE01-693290e	RAB	693290	8597400	29	90.0	-60.0	9.0
CE01-693310e	RAB	693310	8597400	30	90.0	-60.0	12.0
CE01-693330e	RAB	693330	8597400	29	90.0	-60.0	7.0
CE01-693350e	RAB	693350	8597400	30	90.0	-60.0	6.0
CE01-693370e	RAB	693370	8597400	30	90.0	-60.0	9.0
CE01-693390e	RAB	693390	8597400	30	90.0	-60.0	9.0
CE01-693410e	RAB	693410	8597400	30	90.0	-60.0	9.0
CE01-693430e	RAB	693430	8597400	30	90.0	-60.0	4.0
CERC001	RC	686927	8585032	19	295.0	-60.0	40.0
CERC002	RC	686900	8585000	19	295.0	-60.0	40.0
CERC003	RC	686916	8584993	19	295.0	-60.0	72.0
CERC004	RC	686867	8584960	19	295.0	-60.0	40.0
CERC005	RC	686883	8584952	19	295.0	-60.0	60.0
CERC006	RC	686836	8584918	19	295.0	-60.0	40.0
CERC007	RC	686855	8584909	19	295.0	-60.0	67.0
CERC008	RC	686808	8584876	18	295.0	-60.0	40.0
CERC009	RC	686829	8584866	19	295.0	-60.0	57.0
CERC010	RC	686788	8584829	19	295.0	-60.0	50.0
CRB001	RAB	695789	8576859	52	325.0	-60.0	13.0
CRB002	RAB	695788	8576911	53	135.0	-60.0	27.0
CRB003	RAB	695791	8576907	53	135.0	-60.0	37.0
CRB004	RAB	695796	8576944	53	135.0	-60.0	24.0
CRB005	RAB	695808	8576967	53	145.0	-60.0	22.0
CRB006	RAB	695838	8577001	55	160.0	-60.0	18.0
CRB007	RAB	695858	8577036	54	145.0	-60.0	14.0
CRB008	RAB	695904	8577052	56	345.0	-60.0	34.0
CRB009	RAB	695895	8577032	57	330.0	-60.0	18.0
CRB010	RAB	695876	8577018	56	330.0	-60.0	28.0
CRB011	RAB	695865	8577000	57	340.0	-60.0	22.0
CRB012	RAB	695862	8576971	59	320.0	-60.0	37.0
CRB013	RAB	695845	8576950	58	310.0	-60.0	28.0

For personal use only

Hole ID	Type	Easting (m)	Northing (m)	RL (m)	Azi (°)	Dip (°)	TD (m)
CRB014	RAB	695839	8576976	57	355.0	-60.0	19.0
CRB015	RAB	695827	8576953	56	340.0	-60.0	20.0
CRB016	RAB	695819	8576930	55	335.0	-60.0	19.0
CRB017	RAB	695822	8576921	56	345.0	-60.0	37.0
CRB018	RAB	695812	8576917	55	350.0	-60.0	34.0
CRB019	RAB	695804	8576905	54	335.0	-60.0	45.0
CRB020	RAB	695802	8576884	53	340.0	-60.0	25.0
CRB021	RAB	695852	8576951	58	120.0	-60.0	34.0
CRB022	RAB	695891	8576958	60	300.0	-60.0	40.0
CRB023	RAB	695905	8576950	61	300.0	-60.0	28.0
CRC001	RC	686825	8584799	22	295.3	-61.0	156.0
CRC002	RC	686851	8584853	23	289.7	-61.9	174.0
CRC003	RC	686882	8584896	23	285.4	-60.2	156.0
CRC004	RC	686915	8584930	23	294.8	-62.3	192.0
CRC005	RC	686938	8584977	23	287.0	-60.5	138.0
CRC006	RC	686306	8585539	15	265.9	-62.4	186.0
CRC007	RC	686286	8585644	12	263.8	-63.4	174.0
CRC008	RC	687177	8584695	31	295.8	-63.5	174.0
CRC009	RC	686645	8584222	15	281.3	-59.5	150.0
CRC010	RC	686660	8584265	18	281.1	-59.8	180.0
CRC011	RC	686949	8584225	21	296.8	-60.4	138.0
CRC012	RC	687013	8584402	27	296.1	-60.5	108.0
CRC013	RC	687079	8584528	26	295.3	-60.0	156.0
CRC014	RC	687143	8584603	30	284.4	-62.7	126.0
CRC015	RC	687197	8582975	33	129.1	-61.1	138.0
CRC016	RC	687172	8582995	31	121.0	-60.5	108.0
CRC017	RC	686606	8583977	15	285.0	-60.0	132.0
CRC018	RC	686572	8584052	14	285.0	-60.0	114.0
CRC019	RC	693244	8582699	33	109.7	-69.1	210.0
CRC020	RC	693255	8582627	36	111.6	-64.6	240.0
CRC021	RC	693294	8582748	40	126.7	-65.2	168.0
FER01 697192	RAB	697189	8595696	46	270.0	-60.0	4.0
FER01 697198	RAB	697195	8595696	46	270.0	-60.0	48.0
FER01 697217	RAB	697217	8595699	45	270.0	-60.0	36.0
FER01 697227	RAB	697227	8595699	45	270.0	-60.0	18.0
FER01 697241	RAB	697241	8595700	44	270.0	-60.0	30.0
FER01 697242	RAB	697242	8595700	44	270.0	-60.0	12.0
CRC022	RC	693319	8582787	39	115.4	-64.6	150.0
CRC023	RC	693367	8582897	39	119.9	-70.9	126.0
CRC024	RC	691156	8578403	41	284.5	-60.3	138.0
CRC025	RC	691206	8578489	40	283.2	-60.5	150.0
CRC026	RC	691242	8578543	39	280.3	-60.1	156.0
CRC027	RC	690944	8578534	34	101.8	-61.1	174.0
CRC028	RC	690093	8577407	29	280.9	-60.6	174.0
CRC029	RC	690139	8577532	30	278.4	-60.4	144.0
CU01-692900e	RAB	692900	8599950	9	90.0	-60.0	9.0
CU01-692920e	RAB	692920	8599950	10	90.0	-60.0	6.0
CU01-692940e	RAB	692940	8599950	10	90.0	-60.0	4.0
CU01-692960e	RAB	692960	8599950	10	90.0	-60.0	6.0
CU01-692980e	RAB	692980	8599950	10	90.0	-60.0	6.0
CU01-693000e	RAB	693000	8599950	10	90.0	-60.0	7.0

For personal use only

Hole ID	Type	Easting (m)	Northing (m)	RL (m)	Azi (°)	Dip (°)	TD (m)
CU01-693020e	RAB	693020	8599950	11	90.0	-60.0	10.0
CU01-693040e	RAB	693040	8599950	11	90.0	-60.0	12.0
CU01-693060e	RAB	693060	8599950	12	90.0	-60.0	12.0
DA01-8601700s	RAB	695460	8601698	19	180.0	-60.0	2.0
DA01-8601750s	RAB	695467	8601751	17	180.0	-60.0	2.0
DA01-8601800s	RAB	695470	8601800	16	180.0	-60.0	3.0
DA01-8601850s	RAB	695466	8601850	15	180.0	-60.0	3.0
DA01-8601900s	RAB	695465	8601900	14	180.0	-60.0	3.0
DA01-8601950s	RAB	695470	8601951	12	180.0	-60.0	3.0
DA01-8602000s	RAB	695467	8602000	12	180.0	-60.0	4.0
DA01-8602100s	RAB	695453	8602100	10	180.0	-60.0	6.0
DA02-8602050s	RAB	695462	8602050	10	180.0	-60.0	4.0
DP1-693160	AC	693160	8600000	12	0.0	-90.0	6.0
DP1-693180	AC	693180	8600000	12	0.0	-90.0	3.0
DP1-693200	AC	693200	8600000	12	0.0	-90.0	3.0
DP1-693220	AC	693220	8600000	12	0.0	-90.0	6.0
DP1-693240	AC	693240	8600000	12	0.0	-90.0	3.0
DP1-693260	AC	693260	8600000	13	0.0	-90.0	3.0
DP1-693280	AC	693280	8600000	12	0.0	-90.0	3.0
DP1-693300	AC	693300	8600000	13	0.0	-90.0	6.0
DP1-693320	AC	693320	8600000	13	0.0	-90.0	6.0
DP1-693340	AC	693340	8600000	14	0.0	-90.0	6.0
DP1-693360	AC	693360	8600000	14	0.0	-90.0	6.0
DP1-693380	AC	693380	8600000	14	0.0	-90.0	6.0
DP1-693400	AC	693400	8600000	15	0.0	-90.0	6.0
DP1-693420	AC	693420	8600000	15	0.0	-90.0	6.0
DP1-693440	AC	693440	8600000	15	0.0	-90.0	6.0
DP1-693460	AC	693460	8600000	15	0.0	-90.0	3.0
DP1-693480	AC	693480	8600000	15	0.0	-90.0	6.0
DP1-693500	AC	693500	8600000	15	0.0	-90.0	6.0
DP1-693520	AC	693520	8600000	14	0.0	-90.0	6.0
DP1-693540	AC	693540	8600000	14	0.0	-90.0	6.0
DP1-693560	AC	693560	8600000	14	0.0	-90.0	6.0
DP1-693580	AC	693580	8600000	14	0.0	-90.0	9.0
DP1-693600	AC	693600	8600000	12	0.0	-90.0	9.0
DP1-693620	AC	693620	8600000	12	0.0	-90.0	9.0
DP1-693640	AC	693640	8600000	11	0.0	-90.0	9.0
DP1-693660	AC	693660	8600000	10	0.0	-90.0	6.0
DP1-693680	AC	693680	8600000	9	0.0	-90.0	6.0
DP1-693700	AC	693700	8600000	9	0.0	-90.0	6.0
DP1-693723	AC	693723	8600000	8	0.0	-90.0	3.0
DP1-693740	AC	693740	8600000	8	0.0	-90.0	3.0
DP1-693760	AC	693760	8600000	8	0.0	-90.0	3.0
DP1-693780	AC	693780	8600000	9	0.0	-90.0	3.0
DP1-693800	AC	693800	8600000	9	0.0	-90.0	3.0
DP1-693820	AC	693820	8600000	10	0.0	-90.0	3.0
DP1-693840	AC	693840	8600000	10	0.0	-90.0	3.0
DP1-693860	AC	693860	8600000	11	0.0	-90.0	3.0
DP1-693880	AC	693880	8600000	11	0.0	-90.0	6.0
DP2-693560E	RAB	693560	8600100	12	90.0	-60.0	39.0
DP2-693580E	RAB	693580	8600100	11	90.0	-60.0	39.0

For personal use only

Hole ID	Type	Easting (m)	Northing (m)	RL (m)	Azi (°)	Dip (°)	TD (m)
DP2-693600E	RAB	693600	8600100	10	90.0	-60.0	39.0
DP2-693620E	RAB	693620	8600100	10	90.0	-60.0	39.0
DP2-693630E	RAB	693630	8600100	10	90.0	-60.0	3.0
DP2-693640E	RAB	693640	8600100	10	90.0	-60.0	7.0
DP2-693660W	RAB	693660	8600100	10	270.0	-60.0	39.0
DP2-693664W	RAB	693664	8600100	9	270.0	-60.0	13.0
DP2-693665W	RAB	693665	8600100	9	270.0	-60.0	14.0
DP4-693580	AC	693580	8600200	10	0.0	-90.0	6.0
DP4-693600	AC	693600	8600200	9	0.0	-90.0	6.0
DP4-693620	AC	693620	8600200	9	0.0	-90.0	6.0
DP4-693640	AC	693640	8600200	8	0.0	-90.0	6.0
DP4-693660	AC	693660	8600200	8	0.0	-90.0	6.0
DP4-693700	AC	693700	8600200	8	0.0	-90.0	3.0
DP4-693720	AC	693720	8600200	9	0.0	-90.0	3.0
DP4-693740	AC	693740	8600200	9	0.0	-90.0	3.0
DP4-693760	AC	693760	8600200	10	0.0	-90.0	3.0
DP4-693780	AC	693780	8600200	10	0.0	-90.0	6.0
DP4-693800	AC	693800	8600200	10	0.0	-90.0	3.0
DP4-693820	AC	693820	8600200	11	0.0	-90.0	3.0
DP4-693840	AC	693840	8600200	11	0.0	-90.0	9.0
DP5-693580W	RAB	693580	8600270	9	270.0	-60.0	33.0
DP5-693590E	RAB	693590	8600270	9	90.0	-60.0	39.0
DP5-693600W	RAB	693600	8600270	9	270.0	-60.0	39.0
DP5-693620W	RAB	693620	8600270	9	270.0	-60.0	39.0
DP5-693640W	RAB	693640	8600270	8	270.0	-60.0	39.0
DP5-693650W	RAB	693650	8600270	8	270.0	-60.0	4.0
ER01-693650w	RAB	693647	8597587	29	270.0	-60.0	6.0
ER01-693700w	RAB	693700	8597599	29	270.0	-60.0	6.0
ER01-693750w	RAB	693752	8597600	29	270.0	-60.0	6.0
ER01-693800w	RAB	693799	8597602	29	270.0	-60.0	6.0
ER01-693850w	RAB	693850	8597605	28	270.0	-60.0	6.0
ER01-693900w	RAB	693904	8597599	25	270.0	-60.0	6.0
ER01-693950w	RAB	693948	8597601	24	270.0	-60.0	6.0
ER02-693600w	RAB	693597	8597504	31	270.0	-60.0	6.0
ER02-693650w	RAB	693652	8597506	30	270.0	-60.0	6.0
ER02-693700w	RAB	693699	8597503	30	270.0	-60.0	6.0
ER02-693750w	RAB	693746	8597500	31	270.0	-60.0	6.0
ER02-693800w	RAB	693799	8597501	27	270.0	-60.0	6.0
ER02-693850w	RAB	693849	8597505	26	270.0	-60.0	6.0
ER02-693900w	RAB	693898	8597505	25	270.0	-60.0	9.0
FAC001	AC	693058	8599150	19	0.0	-90.0	52.0
FAC002	AC	693052	8599079	21	0.0	-90.0	49.0
FAC003	AC	693018	8598940	22	0.0	-90.0	51.0
FAC004	AC	693028	8598991	22	0.0	-90.0	51.0
FAC005	AC	692640	8599200	21	0.0	-90.0	6.0
FAC006	AC	692630	8599200	21	0.0	-90.0	6.0
FAC007	AC	692610	8599200	21	0.0	-90.0	9.0
FAC008	AC	692600	8599200	21	0.0	-90.0	6.0
FAC009	AC	692590	8599200	21	0.0	-90.0	6.0
FAC010	AC	692580	8599200	21	0.0	-90.0	6.0
FAC011	AC	692570	8599200	21	0.0	-90.0	6.0

For personal use only

Hole ID	Type	Easting (m)	Northing (m)	RL (m)	Azi (°)	Dip (°)	TD (m)
FAC012	AC	692560	8599200	21	0.0	-90.0	6.0
FAC013	AC	692550	8599200	21	0.0	-90.0	6.0
FAC014	AC	692540	8599200	21	0.0	-90.0	6.0
FAC015	AC	692530	8599200	21	0.0	-90.0	6.0
FAC016	AC	692530	8599100	23	0.0	-90.0	6.0
FAC017	AC	692540	8599100	22	0.0	-90.0	9.0
FAC018	AC	692550	8599100	22	0.0	-90.0	6.0
FAC019	AC	692560	8599100	22	0.0	-90.0	6.0
FAC020	AC	692570	8599100	22	0.0	-90.0	6.0
FAC021	AC	692580	8599100	22	0.0	-90.0	15.0
FAC022	AC	692590	8599100	22	0.0	-90.0	6.0
FAC023	AC	692600	8599100	22	0.0	-90.0	6.0
FAC024	AC	692610	8599100	22	0.0	-90.0	6.0
FAC025	AC	692620	8599100	22	0.0	-90.0	6.0
FAC026	AC	692630	8599100	22	0.0	-90.0	6.0
FAC027	AC	692640	8599100	22	0.0	-90.0	6.0
FAC028	AC	693650	8597950	25	0.0	-90.0	6.0
FAC029	AC	693640	8597950	25	0.0	-90.0	6.0
FAC030	AC	693630	8597950	25	0.0	-90.0	6.0
FAC031	AC	693620	8597950	25	0.0	-90.0	6.0
FAC032	AC	693610	8597950	25	0.0	-90.0	6.0
FAC033	AC	693600	8597950	25	0.0	-90.0	6.0
FAC034	AC	693590	8597950	25	0.0	-90.0	6.0
FAC035	AC	693580	8597950	25	0.0	-90.0	6.0
FAC036	AC	693570	8597950	25	0.0	-90.0	6.0
FAC037	AC	693560	8597950	25	0.0	-90.0	3.0
FAC038	AC	693550	8597950	25	0.0	-90.0	6.0
FAC039	AC	693540	8597950	25	0.0	-90.0	6.0
FAC040	AC	693530	8597950	25	0.0	-90.0	6.0
FAC041	AC	693520	8597950	25	0.0	-90.0	6.0
FDD001	DDH	693032	8599008	23	0.0	-90.0	42.3
FDD002	DDH	693025	8598971	22	0.0	-90.0	65.6
FDD003	DDH	693030	8599007	23	0.0	-90.0	42.6
FDD004	DDH	693103	8599078	20	100.3	-62.9	175.2
FDD005	DDH	692866	8599103	22	108.5	-54.9	119.4
FDD006	DDH	693035	8598902	20	285.5	-58.6	220.0
FDD007	DDH	693014	8599169	20	114.7	-56.5	200.0
FDD008	DDH	694550	8593357	12	301.8	-65.9	351.2
FDD009	DDH	694340	8593484	17	121.0	-61.0	236.7
FDD010	DDH	694529	8593588	14	159.9	-79.6	360.0
FDD011	DDH	694282	8593699	21	325.4	-62.5	72.2
FDD012	DDH	694255	8593851	22	178.6	-60.3	76.3
FDD013	DDH	693168	8599241	16	230.0	-75.8	294.4
FDD014	DDH	693099	8599239	17	162.9	-65.5	89.8
FEDD001	DDH	696912	8594719	33	90.0	-49.7	229.5
FEDD002	DDH	697023	8595359	38	100.0	-49.7	288.6
FEDD003	DDH	697126	8595859	0	98.5	-51.5	204.6
FER02 697055	RAB	697058	8595500	43	270.0	-60.0	20.0
FER02 697075	RAB	697075	8595497	45	270.0	-60.0	20.0
FER02 697085	RAB	697085	8595497	45	270.0	-60.0	18.0
FER02 697201	RAB	697201	8595499	41	270.0	-60.0	24.0

For personal use only

Hole ID	Type	Easting (m)	Northing (m)	RL (m)	Azi (°)	Dip (°)	TD (m)
FER02 697217	RAB	697217	8595500	41	270.0	-60.0	30.0
FER02 697235	RAB	697235	8595500	40	270.0	-60.0	30.0
FER03 697065	RAB	697065	8595320	42	270.0	-60.0	27.0
FER03 697085	RAB	697084	8595317	42	270.0	-60.0	36.0
FER03 697130	RAB	697130	8595326	40	270.0	-60.0	20.0
FER03 697159	RAB	697157	8595320	39	270.0	-60.0	21.0
FER04 697034	RAB	697034	8595196	42	270.0	-60.0	20.0
FER04 697090	RAB	697090	8595204	42	270.0	-60.0	27.0
FER04 697163	RAB	697163	8595204	38	270.0	-60.0	33.0
FER04 697175	RAB	697175	8595207	33	270.0	-60.0	20.0
FER04 697185	RAB	697185	8595210	38	270.0	-60.0	20.0
FER05 697044	RAB	697048	8595109	38	290.0	-60.0	18.0
FER05 697130	RAB	697130	8595094	38	270.0	-60.0	20.0
FER05 697145	RAB	697145	8595092	37	270.0	-60.0	36.0
FER06 697004	RAB	697006	8594997	41	270.0	-60.0	12.0
FER06 697018	RAB	697018	8594980	42	270.0	-60.0	18.0
FER06 697058	RAB	697058	8594978	40	270.0	-60.0	39.0
FER06.5 697007	RAB	697007	8594957	41	270.0	-60.0	9.0
FER07 696954	RAB	696954	8594822	38	270.0	-60.0	15.0
FER07 696977	RAB	696977	8594826	39	270.0	-60.0	20.0
FER07 696990	RAB	696990	8594824	39	270.0	-60.0	20.0
FER07 696994	RAB	696995	8594822	39	270.0	-60.0	15.0
FER07 697003	RAB	697003	8594822	39	270.0	-60.0	18.0
FER07 697014	RAB	697014	8594822	38	270.0	-60.0	20.0
FER07 697022	RAB	697023	8594822	38	270.0	-60.0	24.0
FER07 697031	RAB	697030	8594821	37	270.0	-60.0	12.0
FER08 696931	RAB	696930	8594754	37	270.0	-60.0	8.5
FER08 696933	RAB	696931	8594754	37	270.0	-60.0	18.0
FER08 696951	RAB	696952	8594750	38	270.0	-60.0	11.2
FER08 696955	RAB	696953	8594750	39	270.0	-60.0	20.0
FER08 696975	RAB	696975	8594750	40	270.0	-60.0	8.0
FER08 696982	RAB	696981	8594747	41	270.0	-60.0	27.0
FER08 696989	RAB	696989	8594746	41	270.0	-60.0	18.0
FER08 697003	RAB	697000	8594744	42	270.0	-60.0	5.0
FER08 697004	RAB	697004	8594744	42	270.0	-60.0	30.0
FER08 697005	RAB	697002	8594744	42	270.0	-60.0	4.0
FER08 697017	RAB	697016	8594747	41	270.0	-60.0	4.0
FER08 697018	RAB	697016	8594748	41	270.0	-60.0	13.0
FER08 697031	RAB	697031	8594747	40	270.0	-60.0	20.0
FER08 697046	RAB	697045	8594749	38	270.0	-60.0	20.0
FER09 696815	RAB	696815	8594480	28	270.0	-60.0	11.0
FER09 696825	RAB	696825	8594484	29	270.0	-60.0	11.0
FER09 696835	RAB	696835	8594484	29	270.0	-60.0	2.0
FER09 696838	RAB	696836	8594485	29	270.0	-60.0	20.0
FER09 696845	RAB	696845	8594484	30	270.0	-60.0	1.0
FER09 696861	RAB	696861	8594481	30	270.0	-60.0	30.0
FER09 696913	RAB	696915	8594484	30	270.0	-60.0	24.5
FER09 696925	RAB	696924	8594484	30	90.0	-60.0	9.0
FER09 696935	RAB	696933	8594482	30	270.0	-60.0	9.0
FER09 696937	RAB	696936	8594482	30	270.0	-60.0	4.0
FER09 696938	RAB	696937	8594482	30	270.0	-60.0	15.0

For personal use only

Hole ID	Type	Easting (m)	Northing (m)	RL (m)	Azi (°)	Dip (°)	TD (m)
FER09 696961	RAB	696962	8594479	30	270.0	-60.0	33.5
FER09 696967	RAB	696967	8594479	30	270.0	-60.0	11.0
FER09.5 696931	RAB	696931	8594429	31	90.0	-60.0	24.5
FER09.5 696950	RAB	696949	8594447	31	205.0	-60.0	27.0
FER09.5 696963	RAB	696962	8594423	28	290.0	-60.0	23.0
FRB0090	RAB	692400	8588600	24	0.0	-90.0	3.0
FRB0091	RAB	692300	8588600	22	0.0	-90.0	1.9
FRB0092	RAB	692200	8588600	19	0.0	-90.0	3.0
FRB0093	RAB	692100	8588600	17	0.0	-90.0	5.8
FRB0094	RAB	692000	8588600	15	0.0	-90.0	2.6
FRB0095	RAB	691900	8588600	15	0.0	-90.0	1.6
FRB0096	RAB	691800	8588600	19	0.0	-90.0	3.9
FRB0097	RAB	691700	8588600	21	0.0	-90.0	3.6
FRB0098	RAB	691500	8588600	26	0.0	-90.0	1.9
FRB0099	RAB	691400	8588600	29	0.0	-90.0	2.9
FRB010	RAB	692596	8590495	11	90.0	-55.0	21.0
FRB0100	RAB	691400	8589000	16	0.0	-90.0	4.8
FRB0101	RAB	691500	8589000	17	0.0	-90.0	1.9
FRB0102	RAB	691600	8589000	17	0.0	-90.0	1.9
FRB0103	RAB	691700	8589000	16	0.0	-90.0	1.9
FRB0104	RAB	691900	8589400	11	0.0	-90.0	1.6
FRB0105	RAB	691800	8589400	12	0.0	-90.0	1.8
FRB0106	RAB	691700	8589400	15	0.0	-90.0	2.9
FRB0107	RAB	691600	8589400	18	0.0	-90.0	1.9
FRB0108	RAB	691500	8589400	19	0.0	-90.0	1.9
FRB0109	RAB	691400	8589400	22	0.0	-90.0	1.9
FRB011	RAB	692576	8590497	11	90.0	-55.0	24.0
FRB0110	RAB	691400	8589800	24	0.0	-90.0	3.5
FRB0111	RAB	691500	8589800	23	0.0	-90.0	1.6
FRB0112	RAB	691600	8589800	20	0.0	-90.0	3.1
FRB0113	RAB	691700	8589800	18	0.0	-90.0	3.9
FRB0114	RAB	691800	8589800	15	0.0	-90.0	3.1
FRB0115	RAB	691900	8589800	13	0.0	-90.0	1.8
FRB0116	RAB	692000	8589800	11	0.0	-90.0	2.8
FRB0117	RAB	692400	8589400	22	0.0	-90.0	3.9
FRB0118	RAB	692300	8589400	20	0.0	-90.0	1.9
FRB0119	RAB	692200	8589400	16	0.0	-90.0	3.0
FRB012	RAB	692559	8590496	12	90.0	-55.0	30.0
FRB0120	RAB	692100	8589400	15	0.0	-90.0	1.9
FRB0121	RAB	692000	8589400	13	0.0	-90.0	1.1
FRB0122	RAB	692200	8589800	13	0.0	-90.0	1.4
FRB0123	RAB	692300	8589800	16	0.0	-90.0	1.6
FRB0124	RAB	692400	8589800	16	0.0	-90.0	4.6
FRB0125	RAB	694400	8580600	40	0.0	-90.0	2.6
FRB0126	RAB	694300	8580600	37	0.0	-90.0	9.1
FRB0127	RAB	694200	8580600	37	0.0	-90.0	5.0
FRB0128	RAB	694100	8580600	37	0.0	-90.0	2.4
FRB0129	RAB	693900	8580200	38	0.0	-90.0	5.8
FRB013	RAB	692542	8590497	12	90.0	-55.0	27.0
FRB0130	RAB	694000	8580200	39	0.0	-90.0	1.1
FRB0132	RAB	694200	8580200	41	0.0	-90.0	3.9

For personal use only

Hole ID	Type	Easting (m)	Northing (m)	RL (m)	Azi (°)	Dip (°)	TD (m)
FER09.5 696968	RAB	696968	8594437	28	270.0	-60.0	36.0
FER10 696821	RAB	696821	8594422	28	270.0	-60.0	21.0
FER10 696843	RAB	696843	8594420	29	270.0	-60.0	20.0
FER10 696876	RAB	696880	8594423	30	270.0	-60.0	12.0
FER10 696889	RAB	696891	8594423	30	270.0	-60.0	26.0
FER10 696914	RAB	696914	8594420	31	270.0	-60.0	20.0
FER10 696956	RAB	696959	8594420	28	285.0	-60.0	42.5
FER10 696962	RAB	696962	8594420	28	290.0	-60.0	8.0
FL1-692320	AC	692320	8597925	28	0.0	-90.0	6.0
FL1-692340	AC	692340	8597925	28	0.0	-90.0	6.0
FL1-692360	AC	692360	8597925	27	0.0	-90.0	6.0
FL1-692380	AC	692380	8597925	27	0.0	-90.0	6.0
FL1-692400	AC	692400	8597925	27	0.0	-90.0	6.0
FL1-692410	AC	692410	8597925	27	0.0	-90.0	6.0
FL1-692420	AC	692420	8597925	27	0.0	-90.0	6.0
FL1-692440	AC	692440	8597925	27	0.0	-90.0	6.0
FL1-692460	AC	692460	8597925	27	0.0	-90.0	6.0
FL1-692480	AC	692480	8597925	26	0.0	-90.0	9.0
FL1-692500	AC	692500	8597925	26	0.0	-90.0	6.0
FL1-692520	AC	692520	8597925	26	0.0	-90.0	6.0
FL1-692540	AC	692540	8597925	26	0.0	-90.0	6.0
FL2-692340	AC	692340	8598070	28	0.0	-90.0	6.0
FL2-692360	AC	692360	8598070	28	0.0	-90.0	6.0
FL2-692380	AC	692380	8598070	28	0.0	-90.0	6.0
FL2-692400	AC	692400	8598070	27	0.0	-90.0	6.0
FL2-692420	AC	692420	8598070	27	0.0	-90.0	6.0
FL2-692440	AC	692440	8598070	27	0.0	-90.0	6.0
FL2-692460	AC	692460	8598070	27	0.0	-90.0	6.0
FL2-692470	AC	692470	8598070	27	0.0	-90.0	6.0
FL2-692480	AC	692480	8598070	27	0.0	-90.0	9.0
FL2-692485w	RAB	692485	8598070	26	270.0	-60.0	37.0
FL2-692490	AC	692490	8598070	26	0.0	-90.0	6.0
FL2-692495w	RAB	692495	8598070	26	270.0	-60.0	28.0
FL2-692500	AC	692500	8598070	26	0.0	-90.0	6.0
FL2-692505w	RAB	692505	8598070	26	270.0	-60.0	40.0
FL2-692520	AC	692520	8598070	26	0.0	-90.0	6.0
FL2-692540	AC	692540	8598070	26	0.0	-90.0	6.0
FL2-692560	AC	692560	8598070	26	0.0	-90.0	6.0
FL2-692580	AC	692580	8598070	26	0.0	-90.0	6.0
FL2-692600	AC	692600	8598070	25	0.0	-90.0	6.0
FL2-692620	AC	692620	8598070	25	0.0	-90.0	6.0
FL2-692640	AC	692640	8598070	25	0.0	-90.0	6.0
FL3-692380	AC	692380	8598210	28	0.0	-90.0	6.0
FL3-692400	AC	692400	8598210	27	0.0	-90.0	6.0
FL3-692420	AC	692420	8598210	27	0.0	-90.0	6.0
FL3-692440	AC	692440	8598210	27	0.0	-90.0	6.0
FL3-692460	AC	692460	8598210	27	0.0	-90.0	6.0
FL3-692480	AC	692480	8598210	27	0.0	-90.0	9.0
FL3-692500	AC	692500	8598210	26	0.0	-90.0	6.0
FL3-692520	AC	692520	8598210	26	0.0	-90.0	6.0
FL3-692540	AC	692540	8598210	26	0.0	-90.0	6.0

For personal use only

Hole ID	Type	Easting (m)	Northing (m)	RL (m)	Azi (°)	Dip (°)	TD (m)
FL3-692560	AC	692560	8598210	26	0.0	-90.0	6.0
FL3-692580	AC	692580	8598210	26	0.0	-90.0	6.0
FL3-692600	AC	692600	8598210	25	0.0	-90.0	6.0
FL3-692620	AC	692620	8598210	25	0.0	-90.0	6.0
FL3-692640	AC	692640	8598210	25	0.0	-90.0	6.0
FL3-692660	AC	692660	8598210	25	0.0	-90.0	6.0
FL3-692680	AC	692680	8598210	24	0.0	-90.0	6.0
FL3-692700	AC	692700	8598210	24	0.0	-90.0	6.0
FL3-692720	AC	692720	8598210	24	0.0	-90.0	6.0
FL3-692740	AC	692740	8598210	23	0.0	-90.0	6.0
FN01-692900	RAB	692900	8586744	42	0.0	-90.0	6.0
FN01-692920	RAB	692920	8586740	42	0.0	-90.0	9.0
FN01-692940	RAB	692940	8586738	43	0.0	-90.0	5.0
FN01-692960	RAB	692960	8586743	43	0.0	-90.0	5.0
FN01-692980	RAB	692980	8586744	43	0.0	-90.0	2.0
FN01-693000	RAB	693000	8586750	43	0.0	-90.0	5.0
FN01-693020	RAB	693020	8586753	43	0.0	-90.0	6.0
FN01-693040	RAB	693040	8586751	42	0.0	-90.0	6.0
FN01-693060	RAB	693060	8586749	42	0.0	-90.0	3.0
FN01-693080	RAB	693080	8586748	41	0.0	-90.0	7.0
FN01-693100	RAB	693100	8586746	41	0.0	-90.0	8.0
FN01-693120	RAB	693120	8586744	40	0.0	-90.0	7.0
FN01-693140	RAB	693140	8586743	40	0.0	-90.0	8.0
FN01-693160	RAB	693160	8586746	40	0.0	-90.0	3.0
FN01-693180	RAB	693180	8586747	39	0.0	-90.0	6.0
FN01-693200	RAB	693200	8586742	39	0.0	-90.0	4.0
FN01-693220	RAB	693220	8586739	39	0.0	-90.0	6.0
FN01-693240	RAB	693240	8586738	38	0.0	-90.0	5.0
FN02-692740	RAB	692740	8586598	40	0.0	-90.0	3.0
FN02-692760	RAB	692760	8586603	40	0.0	-90.0	6.0
FN02-692780	RAB	692780	8586603	41	0.0	-90.0	6.0
FN02-692800	RAB	692800	8586604	42	0.0	-90.0	6.0
FN02-692820	RAB	692820	8586604	43	0.0	-90.0	6.0
FN02-692840	RAB	692840	8586605	44	0.0	-90.0	4.0
FN02-692860	RAB	692860	8586605	44	0.0	-90.0	2.0
FN02-692880	RAB	692880	8586604	45	0.0	-90.0	3.0
FN02-692900	RAB	692900	8586601	45	0.0	-90.0	3.0
FN02-692920	RAB	692920	8586601	45	0.0	-90.0	3.0
FN02-692940	RAB	692940	8586602	45	0.0	-90.0	3.0
FN02-692960	RAB	692960	8586602	44	0.0	-90.0	2.0
FN02-692980	RAB	692980	8586596	44	0.0	-90.0	3.0
FN02-693000	RAB	693000	8586592	43	0.0	-90.0	6.0
FN02-693020	RAB	693020	8586588	43	0.0	-90.0	6.0
FN02-693040	RAB	693040	8586585	43	0.0	-90.0	3.0
FN02-693060	RAB	693060	8586584	43	0.0	-90.0	3.0
FN02-693080	RAB	693080	8586593	43	0.0	-90.0	6.0
FN02-693100	RAB	693100	8586600	43	0.0	-90.0	4.0
FR2-693940e	RAB	693940	8592850	12	90.0	-60.0	6.0
FR2-693960e	RAB	693960	8592850	12	90.0	-60.0	6.0
FR2-693980e	RAB	693980	8592850	13	90.0	-60.0	9.0
FR2-694000e	RAB	694000	8592850	13	90.0	-60.0	9.0

For personal use only

Hole ID	Type	Easting (m)	Northing (m)	RL (m)	Azi (°)	Dip (°)	TD (m)
FR2-694020e	RAB	694020	8592850	14	90.0	-60.0	6.0
FR2-694040e	RAB	694040	8592850	14	90.0	-60.0	3.0
FR2-694060e	RAB	694060	8592850	14	90.0	-60.0	9.0
FR2-694080e	RAB	694080	8592850	14	90.0	-60.0	9.0
FR2-694100e	RAB	694100	8592850	15	90.0	-60.0	9.0
FR2-694120e	RAB	694120	8592850	14	90.0	-60.0	9.0
FR2-694140e	RAB	694140	8592850	15	90.0	-60.0	6.0
FR2-694160e	RAB	694160	8592850	15	90.0	-60.0	4.0
FR3-693940e	RAB	693940	8592950	12	90.0	-60.0	3.0
FR3-693960e	RAB	693960	8592950	12	90.0	-60.0	5.0
FR3-693980e	RAB	693980	8592950	12	90.0	-60.0	9.0
FR3-694000e	RAB	694000	8592950	13	90.0	-60.0	9.0
FR3-694020e	RAB	694020	8592950	13	90.0	-60.0	9.0
FR3-694040e	RAB	694040	8592950	13	90.0	-60.0	9.0
FR3-694060e	RAB	694060	8592950	14	90.0	-60.0	4.0
FR3-694080e	RAB	694080	8592950	14	90.0	-60.0	4.0
FR3-694100e	RAB	694100	8592950	15	90.0	-60.0	12.0
FR3-694120e	RAB	694120	8592950	15	90.0	-60.0	10.0
FR3-694140e	RAB	694140	8592950	15	90.0	-60.0	12.0
FR3-694160e	RAB	694160	8592950	15	90.0	-60.0	9.0
FR3-694180e	RAB	694180	8592950	15	90.0	-60.0	4.0
FR3-694200e	RAB	694200	8592950	15	90.0	-60.0	12.0
FR3-694220e	RAB	694220	8592950	15	90.0	-60.0	12.0
FR3-694240e	RAB	694240	8592950	15	90.0	-60.0	12.0
FR3-694260e	RAB	694260	8592950	14	90.0	-60.0	12.0
FR3-694280e	RAB	694280	8592950	14	90.0	-60.0	7.0
FR3-694300e	RAB	694300	8592950	14	90.0	-60.0	3.0
FR3-694320e	RAB	694320	8592950	13	90.0	-60.0	6.0
FR3-694340e	RAB	694340	8592950	13	90.0	-60.0	12.0
FR3-694360e	RAB	694360	8592950	13	90.0	-60.0	12.0
FR3-694380e	RAB	694380	8592950	12	90.0	-60.0	9.0
FR3-694400e	RAB	694400	8592950	12	90.0	-60.0	12.0
FR4-693900e	RAB	693900	8593100	13	90.0	-60.0	12.0
FR4-693920e	RAB	693920	8593100	13	90.0	-60.0	12.0
FR4-693940e	RAB	693940	8593100	12	90.0	-60.0	12.0
FR4-693960e	RAB	693960	8593100	13	90.0	-60.0	10.0
FR4-693980e	RAB	693980	8593100	13	90.0	-60.0	12.0
FR4-694000e	RAB	694000	8593100	13	90.0	-60.0	12.0
FR4-694020e	RAB	694020	8593100	13	90.0	-60.0	12.0
FR4-694040e	RAB	694040	8593100	14	90.0	-60.0	12.0
FR4-694060e	RAB	694060	8593100	15	90.0	-60.0	12.0
FR4-694080e	RAB	694080	8593100	15	90.0	-60.0	12.0
FR4-694100e	RAB	694100	8593100	16	90.0	-60.0	12.0
FR4-694120e	RAB	694120	8593100	16	90.0	-60.0	12.0
FR4-694140e	RAB	694140	8593100	16	90.0	-60.0	12.0
FR4-694160e	RAB	694160	8593100	16	90.0	-60.0	12.0
FR4-694180e	RAB	694180	8593100	16	90.0	-60.0	12.0
FR4-694200e	RAB	694200	8593100	16	90.0	-60.0	9.0
FR4-694220e	RAB	694220	8593100	17	90.0	-60.0	12.0
FR4-694240e	RAB	694240	8593100	17	90.0	-60.0	12.0
FR4-694260e	RAB	694260	8593100	16	90.0	-60.0	9.0

For personal use only

Hole ID	Type	Easting (m)	Northing (m)	RL (m)	Azi (°)	Dip (°)	TD (m)
FR4-694280e	RAB	694280	8593100	17	90.0	-60.0	12.0
FR4-694300e	RAB	694300	8593100	17	90.0	-60.0	12.0
FR4-694320e	RAB	694320	8593100	17	90.0	-60.0	12.0
FR4-694340e	RAB	694340	8593100	17	90.0	-60.0	21.0
FR4-694360e	RAB	694360	8593100	17	90.0	-60.0	21.0
FR4-694380e	RAB	694380	8593100	16	90.0	-60.0	21.0
FR4-694400e	RAB	694400	8593100	15	90.0	-60.0	9.0
FR4-694420e	RAB	694420	8593100	14	90.0	-60.0	21.0
FR4-694440e	RAB	694440	8593100	13	90.0	-60.0	21.0
FR4-694460e	RAB	694460	8593100	12	90.0	-60.0	21.0
FR4-694480e	RAB	694480	8593100	11	90.0	-60.0	21.0
FR5-693920e	RAB	693920	8593175	14	90.0	-60.0	19.0
FR5-693940e	RAB	693940	8593175	13	90.0	-60.0	21.0
FR5-693960e	RAB	693960	8593175	13	90.0	-60.0	21.0
FR5-693980e	RAB	693980	8593175	13	90.0	-60.0	21.0
FR5-694000e	RAB	694000	8593175	14	90.0	-60.0	21.0
FR5-694020e	RAB	694020	8593175	14	90.0	-60.0	21.0
FR5-694040e	RAB	694040	8593175	14	90.0	-60.0	21.0
FR5-694050e	RAB	694050	8593175	14	90.0	-60.0	30.0
FR5-694060e	RAB	694060	8593175	15	90.0	-60.0	21.0
FR5-694080e	RAB	694080	8593175	16	90.0	-60.0	21.0
FR5-694100e	RAB	694100	8593175	16	90.0	-60.0	21.0
FR5-694120e	RAB	694120	8593175	16	90.0	-60.0	21.0
FR5-694140e	RAB	694140	8593175	16	90.0	-60.0	21.0
FR5-694160e	RAB	694160	8593175	17	90.0	-60.0	21.0
FR5-694180e	RAB	694180	8593175	17	90.0	-60.0	21.0
FR5-694200e	RAB	694200	8593175	17	90.0	-60.0	21.0
FR5-694220e	RAB	694220	8593175	17	90.0	-60.0	21.0
FR5-694240e	RAB	694240	8593175	18	90.0	-60.0	21.0
FR5-694260e	RAB	694260	8593175	18	90.0	-60.0	21.0
FR5-694280e	RAB	694280	8593175	18	90.0	-60.0	30.0
FR5-694300	AC	694300	8593175	19	0.0	-90.0	9.0
FR5-694300e	RAB	694300	8593175	19	90.0	-60.0	39.0
FR5-694320	AC	694320	8593175	19	0.0	-90.0	12.0
FR5-694340	AC	694340	8593175	19	0.0	-90.0	3.0
FR5-694360	AC	694360	8593175	19	0.0	-90.0	3.0
FR5-694380	AC	694380	8593175	19	0.0	-90.0	3.0
FR5-694400	AC	694400	8593175	19	0.0	-90.0	3.0
FR5-694420	AC	694420	8593175	18	0.0	-90.0	3.0
FR5-694440	AC	694440	8593175	18	0.0	-90.0	3.0
FR5-694460	AC	694460	8593175	16	0.0	-90.0	3.0
FR5-694480	AC	694480	8593175	15	0.0	-90.0	3.0
FR5-694500	AC	694500	8593175	12	0.0	-90.0	3.0
FRB0001	RAB	693500	8587000	32	0.0	-90.0	3.0
FRB0002	RAB	693400	8587000	34	0.0	-90.0	1.9
FRB0003	RAB	693300	8587000	35	0.0	-90.0	2.6
FRB0004	RAB	693200	8587000	36	0.0	-90.0	0.8
FRB0005	RAB	693100	8587000	37	0.0	-90.0	4.0
FRB0006	RAB	693000	8587000	40	0.0	-90.0	3.9
FRB0007	RAB	692900	8587000	42	0.0	-90.0	5.2
FRB0008	RAB	692800	8587000	43	0.0	-90.0	2.0

For personal use only

Hole ID	Type	Easting (m)	Northing (m)	RL (m)	Azi (°)	Dip (°)	TD (m)
FRB0009	RAB	692700	8587000	37	0.0	-90.0	2.0
FRB001	RAB	692601	8590586	9	90.0	-55.0	13.0
FRB0010	RAB	692600	8587000	34	0.0	-90.0	6.0
FRB0011	RAB	692500	8587000	33	0.0	-90.0	3.3
FRB0012	RAB	692400	8587000	31	0.0	-90.0	1.9
FRB0013	RAB	692300	8587000	29	0.0	-90.0	1.8
FRB0014	RAB	692200	8587000	29	0.0	-90.0	3.9
FRB0015	RAB	692100	8587000	29	0.0	-90.0	1.6
FRB0016	RAB	692000	8587000	29	0.0	-90.0	1.6
FRB0017	RAB	691900	8587000	30	0.0	-90.0	1.8
FRB0018	RAB	691800	8587000	30	0.0	-90.0	9.8
FRB0019	RAB	691700	8587000	29	0.0	-90.0	1.9
FRB002	RAB	692581	8590585	9	90.0	-55.0	30.0
FRB0020	RAB	691600	8587000	28	0.0	-90.0	1.1
FRB0021	RAB	691500	8587000	27	0.0	-90.0	3.9
FRB0022	RAB	691400	8587000	28	0.0	-90.0	1.9
FRB0023	RAB	691400	8587400	31	0.0	-90.0	1.9
FRB0024	RAB	691500	8587400	30	0.0	-90.0	1.9
FRB0025	RAB	691600	8587400	32	0.0	-90.0	2.9
FRB0026	RAB	691700	8587400	36	0.0	-90.0	3.9
FRB0027	RAB	691800	8587400	32	0.0	-90.0	3.9
FRB0028	RAB	691900	8587400	31	0.0	-90.0	1.6
FRB0029	RAB	692000	8587400	28	0.0	-90.0	1.9
FRB003	RAB	692564	8590586	9	90.0	-55.0	30.0
FRB0030	RAB	692100	8587400	29	0.0	-90.0	1.6
FRB0031	RAB	692200	8587400	28	0.0	-90.0	3.0
FRB0032	RAB	692300	8587400	29	0.0	-90.0	1.9
FRB0033	RAB	692400	8587400	33	0.0	-90.0	3.9
FRB0034	RAB	692500	8587400	39	0.0	-90.0	4.0
FRB0035	RAB	692600	8587400	39	0.0	-90.0	2.0
FRB0036	RAB	692700	8587400	36	0.0	-90.0	2.0
FRB0037	RAB	692800	8587400	33	0.0	-90.0	2.0
FRB0038	RAB	692900	8587400	33	0.0	-90.0	2.9
FRB0039	RAB	693000	8587400	32	0.0	-90.0	4.8
FRB004	RAB	692542	8590581	10	90.0	-55.0	9.0
FRB0040	RAB	693100	8587400	31	0.0	-90.0	2.0
FRB0041	RAB	693200	8587400	31	0.0	-90.0	3.9
FRB0042	RAB	693300	8587400	32	0.0	-90.0	2.8
FRB0043	RAB	693400	8587400	28	0.0	-90.0	0.9
FRB0044	RAB	693500	8587400	30	0.0	-90.0	4.3
FRB0045	RAB	693100	8587800	29	0.0	-90.0	2.9
FRB0046	RAB	693000	8587800	32	0.0	-90.0	3.9
FRB0047	RAB	692900	8587800	30	0.0	-90.0	3.9
FRB0048	RAB	692800	8587800	33	0.0	-90.0	2.0
FRB0049	RAB	692600	8587800	38	0.0	-90.0	3.7
FRB005	RAB	692524	8590581	11	90.0	-55.0	7.0
FRB0050	RAB	692200	8587800	26	0.0	-90.0	3.9
FRB0051	RAB	692100	8587800	22	0.0	-90.0	1.9
FRB0052	RAB	692000	8587800	23	0.0	-90.0	1.9
FRB0053	RAB	691900	8587800	25	0.0	-90.0	1.9
FRB0054	RAB	691800	8587800	24	0.0	-90.0	1.9

For personal use only

Hole ID	Type	Easting (m)	Northing (m)	RL (m)	Azi (°)	Dip (°)	TD (m)
FRB0055	RAB	691700	8587800	23	0.0	-90.0	3.9
FRB0056	RAB	691600	8587800	25	0.0	-90.0	2.9
FRB0057	RAB	691500	8587800	27	0.0	-90.0	1.1
FRB0058	RAB	691400	8587800	30	0.0	-90.0	1.9
FRB0059	RAB	691400	8588200	30	0.0	-90.0	1.9
FRB006	RAB	692684	8590504	11	90.0	-55.0	22.0
FRB0060	RAB	691500	8588200	28	0.0	-90.0	3.0
FRB0061	RAB	691600	8588200	24	0.0	-90.0	1.9
FRB0062	RAB	691700	8588200	21	0.0	-90.0	3.9
FRB0063	RAB	691800	8588200	20	0.0	-90.0	3.9
FRB0064	RAB	692100	8588200	19	0.0	-90.0	1.9
FRB0065	RAB	692200	8588200	21	0.0	-90.0	2.9
FRB0066	RAB	692300	8588200	23	0.0	-90.0	1.9
FRB0067	RAB	692400	8588200	25	0.0	-90.0	1.9
FRB0068	RAB	692500	8588200	27	0.0	-90.0	3.0
FRB0069	RAB	692600	8588200	36	0.0	-90.0	1.9
FRB007	RAB	692656	8590506	10	90.0	-55.0	30.0
FRB0070	RAB	692700	8588200	40	0.0	-90.0	4.0
FRB0071	RAB	692800	8588200	40	0.0	-90.0	2.0
FRB0072	RAB	692900	8588200	36	0.0	-90.0	2.1
FRB0073	RAB	693000	8588200	36	0.0	-90.0	0.6
FRB0074	RAB	693100	8588200	37	0.0	-90.0	3.0
FRB0075	RAB	693200	8588200	30	0.0	-90.0	1.8
FRB0076	RAB	693300	8588200	27	0.0	-90.0	2.5
FRB0077	RAB	693400	8588200	31	0.0	-90.0	1.4
FRB0078	RAB	693500	8588200	33	0.0	-90.0	1.6
FRB0079	RAB	693500	8588600	41	0.0	-90.0	1.8
FRB008	RAB	692642	8590503	10	90.0	-55.0	12.0
FRB0080	RAB	693400	8588600	39	0.0	-90.0	1.8
FRB0081	RAB	693300	8588600	30	0.0	-90.0	3.2
FRB0082	RAB	693200	8588600	31	0.0	-90.0	3.8
FRB0083	RAB	693100	8588600	35	0.0	-90.0	2.9
FRB0084	RAB	693000	8588600	36	0.0	-90.0	1.9
FRB0085	RAB	692900	8588600	33	0.0	-90.0	3.8
FRB0086	RAB	692800	8588600	29	0.0	-90.0	2.0
FRB0087	RAB	692700	8588600	27	0.0	-90.0	2.0
FRB0088	RAB	692600	8588600	27	0.0	-90.0	1.3
FRB0089	RAB	692500	8588600	25	0.0	-90.0	6.0
FRB009	RAB	692623	8590502	11	90.0	-55.0	30.0
FRB0133	RAB	694300	8580200	41	0.0	-90.0	1.3
FRB0134	RAB	694400	8580200	42	0.0	-90.0	3.5
FRB0135	RAB	694500	8580200	44	0.0	-90.0	1.1
FRB0136	RAB	694200	8579800	44	0.0	-90.0	7.8
FRB0137	RAB	694100	8579800	42	0.0	-90.0	3.6
FRB0138	RAB	694000	8579800	40	0.0	-90.0	1.6
FRB0139	RAB	693900	8579800	41	0.0	-90.0	3.9
FRB014	RAB	692521	8590496	13	90.0	-55.0	30.0
FRB0140	RAB	693800	8579800	43	0.0	-90.0	1.9
FRB0141	RAB	693600	8579400	44	0.0	-90.0	5.5
FRB0142	RAB	693700	8579400	43	0.0	-90.0	1.9
FRB0143	RAB	693800	8579400	42	0.0	-90.0	5.8

Hole ID	Type	Easting (m)	Northing (m)	RL (m)	Azi (°)	Dip (°)	TD (m)
FRB0144	RAB	693900	8579400	42	0.0	-90.0	3.9
FRB0145	RAB	694000	8579400	45	0.0	-90.0	5.2
FRB0146	RAB	694000	8579000	50	0.0	-90.0	3.9
FRB0147	RAB	693700	8579000	46	0.0	-90.0	3.1
FRB0148	RAB	693300	8579000	44	0.0	-90.0	1.6
FRB0149	RAB	693200	8579000	43	0.0	-90.0	1.5
FRB015	RAB	692501	8590495	13	90.0	-55.0	30.0
FRB0150	RAB	693100	8578600	42	0.0	-90.0	1.9
FRB0151	RAB	693000	8578600	39	0.0	-90.0	1.1
FRB0152	RAB	692900	8578600	40	0.0	-90.0	3.5
FRB0153	RAB	692500	8578600	37	0.0	-90.0	2.5
FRB0154	RAB	692400	8578600	35	0.0	-90.0	3.5
FRB0155	RAB	692300	8578600	33	0.0	-90.0	1.9
FRB0156	RAB	692200	8578600	32	0.0	-90.0	3.9
FRB0157	RAB	692100	8578600	32	0.0	-90.0	1.6
FRB0158	RAB	692000	8578600	33	0.0	-90.0	1.6
FRB0159	RAB	691900	8578600	34	0.0	-90.0	3.5
FRB016	RAB	692473	8590494	13	90.0	-55.0	30.0
FRB0160	RAB	691800	8578600	34	0.0	-90.0	1.8
FRB0161	RAB	691660	8578600	38	0.0	-90.0	0.6
FRB0162	RAB	692200	8579000	34	0.0	-90.0	1.9
FRB0163	RAB	692300	8579000	36	0.0	-90.0	3.2
FRB0164	RAB	692400	8579000	38	0.0	-90.0	1.9
FRB0165	RAB	692500	8579000	41	0.0	-90.0	5.8
FRB0166	RAB	692600	8579000	45	0.0	-90.0	3.0
FRB0167	RAB	692700	8579000	49	0.0	-90.0	2.0
FRB0168	RAB	692500	8579400	39	0.0	-90.0	1.9
FRB0169	RAB	692400	8579400	38	0.0	-90.0	2.4
FRB017	RAB	692470	8590494	13	90.0	-55.0	29.0
FRB0170	RAB	692300	8579400	37	0.0	-90.0	1.6
FRB0171	RAB	692200	8579400	36	0.0	-90.0	1.4
FRB0172	RAB	692100	8579400	38	0.0	-90.0	1.9
FRB0173	RAB	692300	8579800	42	0.0	-90.0	1.9
FRB0174	RAB	692200	8579800	41	0.0	-90.0	1.6
FRB0175	RAB	692100	8579800	41	0.0	-90.0	2.9
FRB0176	RAB	692000	8579800	42	0.0	-90.0	1.9
FRB0177	RAB	691900	8579800	43	0.0	-90.0	1.9
FRB0178	RAB	692100	8580200	39	0.0	-90.0	1.9
FRB0179	RAB	692000	8580200	40	0.0	-90.0	3.5
FRB018	RAB	692451	8590494	13	90.0	-55.0	30.0
FRB0180	RAB	691900	8580200	41	0.0	-90.0	1.9
FRB0181	RAB	691800	8580200	43	0.0	-90.0	1.4
FRB0182	RAB	691700	8580200	45	0.0	-90.0	2.9
FRB0183	RAB	691600	8580200	45	0.0	-90.0	2.1
FRB0184	RAB	691500	8580200	44	0.0	-90.0	1.9
FRB0185	RAB	691400	8580200	44	0.0	-90.0	3.9
FRB0186	RAB	691300	8580200	43	0.0	-90.0	3.6
FRB0187	RAB	691200	8580200	43	0.0	-90.0	5.8
FRB0188	RAB	691100	8580200	42	0.0	-90.0	3.1
FRB0189	RAB	691000	8580200	41	0.0	-90.0	3.1
FRB019	RAB	692426	8590496	13	90.0	-55.0	30.0

For personal use only

For personal use only

Hole ID	Type	Easting (m)	Northing (m)	RL (m)	Azi (°)	Dip (°)	TD (m)
FRB0190	RAB	690900	8580200	40	0.0	-90.0	1.9
FRB0191	RAB	690800	8580200	39	0.0	-90.0	1.9
FRB0192	RAB	690700	8580200	39	0.0	-90.0	1.9
FRB0193	RAB	690600	8580200	41	0.0	-90.0	3.4
FRB0194	RAB	690400	8580600	45	0.0	-90.0	1.9
FRB0195	RAB	690800	8580600	38	0.0	-90.0	1.4
FRB0196	RAB	690900	8580600	37	0.0	-90.0	1.9
FRB0197	RAB	691000	8580600	37	0.0	-90.0	1.9
FRB0198	RAB	691100	8580600	38	0.0	-90.0	1.9
FRB0199	RAB	691200	8580600	39	0.0	-90.0	1.9
FRB020	RAB	693019	8589994	18	90.0	-55.0	30.0
FRB0200	RAB	691300	8580600	39	0.0	-90.0	2.9
FRB0201	RAB	691400	8580600	39	0.0	-90.0	1.9
FRB0202	RAB	691500	8580600	38	0.0	-90.0	1.9
FRB0203	RAB	691600	8580600	38	0.0	-90.0	3.6
FRB0204	RAB	691700	8580600	37	0.0	-90.0	1.9
FRB0205	RAB	691800	8580600	37	0.0	-90.0	1.9
FRB0206	RAB	691880	8580600	36	0.0	-90.0	3.8
FRB0207	RAB	692000	8580600	37	0.0	-90.0	2.6
FRB0208	RAB	692100	8580600	38	0.0	-90.0	3.5
FRB0209	RAB	692200	8580600	40	0.0	-90.0	1.6
FRB021	RAB	693000	8589993	18	90.0	-55.0	30.0
FRB0210	RAB	692300	8580600	41	0.0	-90.0	1.6
FRB0211	RAB	692400	8580600	43	0.0	-90.0	2.4
FRB0212	RAB	692400	8581000	42	0.0	-90.0	1.9
FRB0213	RAB	692300	8581000	42	0.0	-90.0	1.9
FRB0214	RAB	692200	8581000	43	0.0	-90.0	3.9
FRB0215	RAB	692100	8581000	38	0.0	-90.0	1.9
FRB0216	RAB	692000	8581000	37	0.0	-90.0	1.9
FRB0217	RAB	691900	8581000	35	0.0	-90.0	1.9
FRB0218	RAB	691820	8581000	34	0.0	-90.0	5.2
FRB0219	RAB	691700	8581000	34	0.0	-90.0	3.9
FRB022	RAB	692979	8589993	19	90.0	-55.0	23.0
FRB0220	RAB	691600	8581000	35	0.0	-90.0	3.9
FRB0221	RAB	691500	8581000	36	0.0	-90.0	1.9
FRB0222	RAB	691400	8581000	37	0.0	-90.0	1.9
FRB0223	RAB	691300	8581000	37	0.0	-90.0	1.9
FRB0224	RAB	691200	8581000	35	0.0	-90.0	1.9
FRB0225	RAB	691100	8581000	34	0.0	-90.0	3.6
FRB0226	RAB	691000	8581000	34	0.0	-90.0	1.9
FRB0227	RAB	690900	8581400	36	0.0	-90.0	3.9
FRB0228	RAB	691000	8581400	35	0.0	-90.0	1.9
FRB0229	RAB	691100	8581400	34	0.0	-90.0	3.1
FRB023	RAB	692969	8589994	18	90.0	-55.0	33.0
FRB0230	RAB	691200	8581400	33	0.0	-90.0	1.9
FRB0231	RAB	691300	8581400	32	0.0	-90.0	5.8
FRB0232	RAB	691400	8581400	33	0.0	-90.0	1.9
FRB0233	RAB	691500	8581400	33	0.0	-90.0	1.9
FRB0234	RAB	691600	8581400	31	0.0	-90.0	3.9
FRB0235	RAB	691700	8581400	33	0.0	-90.0	1.9
FRB0236	RAB	691800	8581400	34	0.0	-90.0	1.6

For personal use only

Hole ID	Type	Easting (m)	Northing (m)	RL (m)	Azi (°)	Dip (°)	TD (m)
FRB0237	RAB	691700	8581800	31	0.0	-90.0	1.9
FRB0238	RAB	691600	8581800	30	0.0	-90.0	3.9
FRB0239	RAB	691500	8581800	30	0.0	-90.0	1.9
FRB024	RAB	692951	8589994	18	90.0	-55.0	21.0
FRB0240	RAB	691400	8581800	32	0.0	-90.0	3.4
FRB0241	RAB	691300	8581800	31	0.0	-90.0	1.9
FRB0242	RAB	692600	8581800	42	0.0	-90.0	2.0
FRB0243	RAB	692800	8582200	35	0.0	-90.0	3.0
FRB0244	RAB	692900	8582200	34	0.0	-90.0	1.9
FRB0245	RAB	693000	8582200	32	0.0	-90.0	3.9
FRB0246	RAB	693105	8582215	31	0.0	-90.0	4.0
FRB0247	RAB	693200	8582200	31	0.0	-90.0	1.5
FRB0248	RAB	692900	8581800	40	0.0	-90.0	1.9
FRB0249	RAB	692600	8581400	44	0.0	-90.0	2.0
FRB025	RAB	692930	8589996	18	90.0	-55.0	8.0
FRB0250	RAB	692500	8581400	43	0.0	-90.0	1.9
FRB0251	RAB	692400	8581400	43	0.0	-90.0	5.8
FRB0252	RAB	692500	8589800	15	0.0	-90.0	2.9
FRB0253	RAB	692600	8589800	15	0.0	-90.0	3.0
FRB0254	RAB	692700	8589800	16	0.0	-90.0	2.0
FRB0255	RAB	692800	8589800	16	0.0	-90.0	4.0
FRB0256	RAB	692900	8589800	16	0.0	-90.0	1.9
FRB0257	RAB	693000	8589800	18	0.0	-90.0	2.9
FRB0258	RAB	693100	8589800	20	0.0	-90.0	2.9
FRB0259	RAB	693200	8589800	21	0.0	-90.0	2.9
FRB026	RAB	692937	8589998	18	90.0	-55.0	27.0
FRB0260	RAB	693300	8589800	22	0.0	-90.0	1.6
FRB0261	RAB	693400	8589800	22	0.0	-90.0	1.7
FRB0262	RAB	693500	8589800	22	0.0	-90.0	3.5
FRB0263	RAB	693500	8589400	27	0.0	-90.0	2.6
FRB0264	RAB	693400	8589400	27	0.0	-90.0	3.0
FRB0265	RAB	693300	8589400	25	0.0	-90.0	1.9
FRB0266	RAB	693200	8589400	25	0.0	-90.0	2.4
FRB0267	RAB	693100	8589400	22	0.0	-90.0	1.9
FRB0268	RAB	693000	8589400	21	0.0	-90.0	3.9
FRB0269	RAB	692900	8589400	21	0.0	-90.0	1.9
FRB027	RAB	693061	8599078	21	90.0	-55.0	30.0
FRB0270	RAB	692800	8589400	24	0.0	-90.0	3.9
FRB0271	RAB	692700	8589400	25	0.0	-90.0	2.0
FRB0272	RAB	692600	8589400	24	0.0	-90.0	2.0
FRB0273	RAB	692500	8589400	23	0.0	-90.0	3.9
FRB0274	RAB	693500	8589000	28	0.0	-90.0	2.4
FRB0275	RAB	693400	8589000	24	0.0	-90.0	1.1
FRB0276	RAB	693300	8589000	33	0.0	-90.0	3.8
FRB0277	RAB	693200	8589000	33	0.0	-90.0	2.8
FRB0278	RAB	693100	8589000	28	0.0	-90.0	5.2
FRB0279	RAB	693000	8589000	27	0.0	-90.0	2.5
FRB028	RAB	693076	8599078	21	90.0	-55.0	30.0
FRB0280	RAB	692900	8589000	27	0.0	-90.0	1.9
FRB0281	RAB	692780	8589000	26	0.0	-90.0	3.0
FRB0282	RAB	692700	8589000	27	0.0	-90.0	2.0

For personal use only

Hole ID	Type	Easting (m)	Northing (m)	RL (m)	Azi (°)	Dip (°)	TD (m)
FRB0283	RAB	692600	8589000	25	0.0	-90.0	3.0
FRB0284	RAB	692500	8589000	24	0.0	-90.0	1.9
FRB0285	RAB	692400	8589000	22	0.0	-90.0	3.1
FRB0286	RAB	692300	8589000	20	0.0	-90.0	1.4
FRB0287	RAB	692200	8589000	17	0.0	-90.0	3.9
FRB0288	RAB	692100	8589000	15	0.0	-90.0	1.6
FRB0289	RAB	692000	8589000	14	0.0	-90.0	1.9
FRB029	RAB	693099	8599078	21	90.0	-55.0	30.0
FRB0290	RAB	691580	8588600	25	0.0	-90.0	1.9
FRB0291	RAB	687300	8583800	17	0.0	-90.0	3.1
FRB0292	RAB	687400	8583800	20	0.0	-90.0	3.9
FRB0293	RAB	687500	8583800	23	0.0	-90.0	1.9
FRB0294	RAB	687600	8583800	25	0.0	-90.0	1.9
FRB0295	RAB	687700	8583800	25	0.0	-90.0	3.9
FRB0296	RAB	687800	8583800	26	0.0	-90.0	3.4
FRB0297	RAB	687900	8583800	26	0.0	-90.0	1.9
FRB0298	RAB	688000	8583800	27	0.0	-90.0	1.6
FRB0299	RAB	688100	8583800	27	0.0	-90.0	3.9
FRB030	RAB	693118	8599079	21	90.0	-55.0	30.0
FRB0300	RAB	688200	8583800	27	0.0	-90.0	5.8
FRB0301	RAB	688300	8583800	28	0.0	-90.0	1.9
FRB0302	RAB	688400	8583800	27	0.0	-90.0	3.9
FRB0303	RAB	688500	8583800	28	0.0	-90.0	3.9
FRB0304	RAB	688600	8583800	29	0.0	-90.0	1.9
FRB0305	RAB	688700	8583800	30	0.0	-90.0	0.8
FRB0306	RAB	689000	8584200	34	0.0	-90.0	5.2
FRB0307	RAB	688900	8584200	31	0.0	-90.0	1.9
FRB0308	RAB	688800	8584200	29	0.0	-90.0	1.9
FRB0309	RAB	688700	8584200	26	0.0	-90.0	1.9
FRB031	RAB	692737	8599206	22	90.0	-55.0	30.0
FRB0310	RAB	688600	8584200	24	0.0	-90.0	1.9
FRB0311	RAB	688500	8584200	23	0.0	-90.0	3.9
FRB0312	RAB	688400	8584200	22	0.0	-90.0	1.9
FRB0313	RAB	688300	8584200	23	0.0	-90.0	0.3
FRB0314	RAB	688200	8584200	23	0.0	-90.0	3.9
FRB0315	RAB	688100	8584200	23	0.0	-90.0	3.9
FRB0316	RAB	688000	8584200	24	0.0	-90.0	2.5
FRB0317	RAB	687900	8584200	26	0.0	-90.0	2.9
FRB0318	RAB	687800	8584200	26	0.0	-90.0	1.9
FRB0319	RAB	687700	8584200	24	0.0	-90.0	3.9
FRB032	RAB	692757	8599203	22	90.0	-55.0	30.0
FRB0320	RAB	687600	8584200	23	0.0	-90.0	1.9
FRB0321	RAB	687500	8584200	24	0.0	-90.0	3.9
FRB0322	RAB	687400	8584200	23	0.0	-90.0	1.9
FRB0323	RAB	687300	8584200	24	0.0	-90.0	3.1
FRB0324	RAB	687300	8584600	25	0.0	-90.0	3.1
FRB0325	RAB	687400	8584600	29	0.0	-90.0	1.9
FRB0326	RAB	687500	8584600	29	0.0	-90.0	3.9
FRB0327	RAB	687600	8584600	28	0.0	-90.0	1.9
FRB0328	RAB	687700	8584600	27	0.0	-90.0	2.5
FRB0329	RAB	687800	8584600	25	0.0	-90.0	1.9

For personal use only

Hole ID	Type	Easting (m)	Northing (m)	RL (m)	Azi (°)	Dip (°)	TD (m)
FRB033	RAB	692776	8599201	22	90.0	-55.0	6.0
FRB0330	RAB	687900	8584600	22	0.0	-90.0	3.9
FRB0331	RAB	688000	8584600	20	0.0	-90.0	3.9
FRB0332	RAB	688100	8584600	18	0.0	-90.0	4.8
FRB0333	RAB	688200	8584600	16	0.0	-90.0	3.9
FRB0334	RAB	688180	8585000	15	0.0	-90.0	1.9
FRB0335	RAB	688100	8585000	17	0.0	-90.0	7.8
FRB0336	RAB	688000	8585000	20	0.0	-90.0	1.9
FRB0337	RAB	687900	8585000	23	0.0	-90.0	3.9
FRB0338	RAB	687800	8585000	26	0.0	-90.0	1.9
FRB0339	RAB	687700	8585000	27	0.0	-90.0	2.9
FRB034	RAB	692780	8599201	22	90.0	-55.0	30.0
FRB0340	RAB	687600	8585000	27	0.0	-90.0	1.9
FRB0341	RAB	687500	8585000	26	0.0	-90.0	1.9
FRB0342	RAB	687400	8585000	26	0.0	-90.0	1.9
FRB0343	RAB	687300	8585000	25	0.0	-90.0	3.5
FRB0344	RAB	687300	8585400	22	0.0	-90.0	1.9
FRB0345	RAB	687400	8585400	21	0.0	-90.0	2.9
FRB0346	RAB	687500	8585400	20	0.0	-90.0	2.9
FRB0347	RAB	687600	8585400	20	0.0	-90.0	1.1
FRB0348	RAB	687700	8585400	19	0.0	-90.0	2.9
FRB0349	RAB	687800	8585400	18	0.0	-90.0	5.2
FRB035	RAB	692794	8599203	22	90.0	-55.0	30.0
FRB0350	RAB	687900	8585400	18	0.0	-90.0	1.9
FRB0351	RAB	688000	8585400	15	0.0	-90.0	3.9
FRB0352	RAB	688000	8585800	11	0.0	-90.0	3.9
FRB0353	RAB	687900	8585800	10	0.0	-90.0	1.9
FRB0354	RAB	687800	8585800	12	0.0	-90.0	3.4
FRB0355	RAB	687700	8585800	13	0.0	-90.0	2.9
FRB0356	RAB	687600	8585800	14	0.0	-90.0	1.1
FRB0357	RAB	687500	8585800	16	0.0	-90.0	1.9
FRB0358	RAB	687400	8585800	17	0.0	-90.0	4.7
FRB0359	RAB	687300	8585800	18	0.0	-90.0	3.1
FRB036	RAB	692819	8599199	22	90.0	-55.0	21.0
FRB0360	RAB	687200	8585800	18	0.0	-90.0	1.9
FRB0361	RAB	687100	8585800	19	0.0	-90.0	1.9
FRB0362	RAB	687000	8585800	18	0.0	-90.0	1.9
FRB0363	RAB	686900	8585800	18	0.0	-90.0	3.9
FRB0364	RAB	686800	8585800	17	0.0	-90.0	1.9
FRB0365	RAB	686700	8585800	16	0.0	-90.0	3.9
FRB0366	RAB	686600	8585800	15	0.0	-90.0	3.9
FRB0367	RAB	686500	8585800	13	0.0	-90.0	1.9
FRB0368	RAB	685630	8586200	1	0.0	-90.0	2.9
FRB0369	RAB	685700	8586200	3	0.0	-90.0	1.9
FRB037	RAB	692735	8599078	22	90.0	-55.0	30.0
FRB0370	RAB	685800	8586200	3	0.0	-90.0	1.9
FRB0371	RAB	685900	8586200	6	0.0	-90.0	3.9
FRB0372	RAB	686000	8586200	11	0.0	-90.0	1.9
FRB0373	RAB	686100	8586200	14	0.0	-90.0	1.9
FRB0374	RAB	686200	8586200	15	0.0	-90.0	2.0
FRB0375	RAB	686300	8586200	16	0.0	-90.0	1.9

For personal use only

Hole ID	Type	Easting (m)	Northing (m)	RL (m)	Azi (°)	Dip (°)	TD (m)
FRB0376	RAB	686400	8586200	16	0.0	-90.0	1.9
FRB0377	RAB	686500	8586200	15	0.0	-90.0	1.9
FRB0378	RAB	686600	8586200	15	0.0	-90.0	3.9
FRB0379	RAB	686700	8586200	15	0.0	-90.0	1.9
FRB038	RAB	692753	8599081	22	90.0	-55.0	30.0
FRB0380	RAB	686800	8586200	15	0.0	-90.0	1.9
FRB0381	RAB	686900	8586200	15	0.0	-90.0	3.9
FRB0382	RAB	687000	8586200	16	0.0	-90.0	2.9
FRB0383	RAB	687100	8586200	16	0.0	-90.0	1.9
FRB0384	RAB	687200	8586200	17	0.0	-90.0	3.1
FRB0385	RAB	687300	8586200	17	0.0	-90.0	2.6
FRB0386	RAB	687400	8586200	16	0.0	-90.0	3.4
FRB0387	RAB	687500	8586200	12	0.0	-90.0	1.9
FRB0388	RAB	687600	8586200	10	0.0	-90.0	1.5
FRB0389	RAB	687680	8586200	8	0.0	-90.0	11.0
FRB039	RAB	692331	8597993	28	90.0	-55.0	27.0
FRB0390	RAB	687700	8586600	8	0.0	-90.0	1.3
FRB0391	RAB	687600	8586600	12	0.0	-90.0	1.2
FRB0392	RAB	687500	8586600	13	0.0	-90.0	1.4
FRB0393	RAB	687400	8586600	13	0.0	-90.0	1.8
FRB0394	RAB	687300	8586600	14	0.0	-90.0	1.9
FRB0395	RAB	687200	8586600	15	0.0	-90.0	5.8
FRB0396	RAB	687100	8586600	14	0.0	-90.0	1.9
FRB0397	RAB	687000	8586600	14	0.0	-90.0	3.9
FRB0398	RAB	686800	8586600	13	0.0	-90.0	1.9
FRB0399	RAB	686700	8586600	13	0.0	-90.0	1.6
FRB040	RAB	692318	8597988	28	90.0	-55.0	39.0
FRB0400	RAB	686600	8586600	14	0.0	-90.0	0.8
FRB0401	RAB	686500	8586600	15	0.0	-90.0	2.4
FRB0402	RAB	686400	8586600	16	0.0	-90.0	1.9
FRB0403	RAB	686300	8586600	18	0.0	-90.0	1.9
FRB0404	RAB	686200	8586600	19	0.0	-90.0	2.0
FRB0405	RAB	686100	8586600	20	0.0	-90.0	3.9
FRB0406	RAB	686000	8586600	17	0.0	-90.0	1.9
FRB0407	RAB	685900	8586600	14	0.0	-90.0	1.9
FRB0408	RAB	685800	8586600	12	0.0	-90.0	1.9
FRB0409	RAB	685700	8586600	10	0.0	-90.0	1.9
FRB041	RAB	694354	8593376	16	90.0	-55.0	30.0
FRB0410	RAB	685600	8586600	7	0.0	-90.0	2.9
FRB0411	RAB	685500	8586600	4	0.0	-90.0	2.9
FRB0412	RAB	685425	8586600	51	0.0	-90.0	1.9
FRB0413	RAB	685400	8587000	1	0.0	-90.0	1.9
FRB0414	RAB	685500	8587000	6	0.0	-90.0	2.9
FRB0415	RAB	685600	8587000	4	0.0	-90.0	2.9
FRB0416	RAB	685700	8587000	6	0.0	-90.0	2.9
FRB0417	RAB	685800	8587000	7	0.0	-90.0	1.9
FRB0418	RAB	685900	8587000	9	0.0	-90.0	1.9
FRB0419	RAB	686000	8587000	13	0.0	-90.0	1.9
FRB042	RAB	694376	8593377	15	90.0	-55.0	18.0
FRB0420	RAB	686100	8587000	17	0.0	-90.0	1.9
FRB0421	RAB	686200	8587000	19	0.0	-90.0	3.9

For personal use only

Hole ID	Type	Easting (m)	Northing (m)	RL (m)	Azi (°)	Dip (°)	TD (m)
FRB0422	RAB	686300	8587000	16	0.0	-90.0	1.9
FRB0423	RAB	686400	8587000	14	0.0	-90.0	1.9
FRB0424	RAB	686500	8587000	12	0.0	-90.0	2.6
FRB0425	RAB	686600	8587000	11	0.0	-90.0	1.9
FRB0426	RAB	686700	8587000	10	0.0	-90.0	1.6
FRB0427	RAB	686800	8587000	8	0.0	-90.0	3.6
FRB0428	RAB	686600	8587400	5	0.0	-90.0	1.9
FRB0429	RAB	686500	8587400	8	0.0	-90.0	1.9
FRB043	RAB	694395	8593377	15	90.0	-55.0	30.0
FRB0430	RAB	686400	8587400	10	0.0	-90.0	1.9
FRB0431	RAB	686300	8587400	12	0.0	-90.0	2.0
FRB0432	RAB	686200	8587400	13	0.0	-90.0	1.9
FRB0433	RAB	686100	8587400	16	0.0	-90.0	1.9
FRB0434	RAB	686000	8587400	17	0.0	-90.0	1.9
FRB0435	RAB	685900	8587400	15	0.0	-90.0	1.9
FRB0436	RAB	685800	8587400	15	0.0	-90.0	1.9
FRB0437	RAB	685700	8587400	13	0.0	-90.0	2.9
FRB0438	RAB	685600	8587400	8	0.0	-90.0	2.9
FRB0439	RAB	685500	8587400	4	0.0	-90.0	1.9
FRB044	RAB	694425	8593377	14	90.0	-55.0	30.0
FRB0440	RAB	685400	8587400	2	0.0	-90.0	2.9
FRB0441	RAB	685300	8587360	1	0.0	-90.0	1.9
FRB0442	RAB	689000	8587400	14	0.0	-90.0	5.2
FRB0443	RAB	688900	8587400	14	0.0	-90.0	1.9
FRB0444	RAB	688800	8587400	17	0.0	-90.0	1.2
FRB0445	RAB	688700	8587400	17	0.0	-90.0	2.6
FRB0446	RAB	688600	8587400	16	0.0	-90.0	8.7
FRB0447	RAB	688500	8587400	16	0.0	-90.0	2.6
FRB0448	RAB	688400	8587400	16	0.0	-90.0	11.8
FRB0449	RAB	688300	8587400	16	0.0	-90.0	8.3
FRB045	RAB	694441	8593378	14	90.0	-55.0	7.0
FRB0450	RAB	688200	8587400	16	0.0	-90.0	3.9
FRB0451	RAB	688100	8587400	16	0.0	-90.0	7.3
FRB0452	RAB	688000	8587400	16	0.0	-90.0	1.8
FRB0453	RAB	687900	8587400	14	0.0	-90.0	1.9
FRB0454	RAB	687800	8587400	13	0.0	-90.0	1.9
FRB0455	RAB	687700	8587400	11	0.0	-90.0	2.9
FRB0456	RAB	687600	8587400	7	0.0	-90.0	1.9
FRB0457	RAB	687500	8587430	5	0.0	-90.0	1.1
FRB0458	RAB	687400	8587430	4	0.0	-90.0	6.8
FRB0459	RAB	687300	8587430	3	0.0	-90.0	1.9
FRB046	RAB	694432	8593378	14	90.0	-55.0	30.0
FRB0460	RAB	687200	8587430	5	0.0	-90.0	2.9
FRB0461	RAB	687100	8587430	6	0.0	-90.0	3.9
FRB0462	RAB	687000	8587430	7	0.0	-90.0	3.9
FRB0463	RAB	686900	8587430	3	0.0	-90.0	3.9
FRB0464	RAB	686800	8587500	2	0.0	-90.0	1.9
FRB0465	RAB	686900	8587020	4	0.0	-90.0	5.8
FRB0466	RAB	687000	8587000	9	0.0	-90.0	3.9
FRB0467	RAB	687100	8587000	10	0.0	-90.0	1.9
FRB0468	RAB	687200	8587000	10	0.0	-90.0	3.9

For personal use only

Hole ID	Type	Easting (m)	Northing (m)	RL (m)	Azi (°)	Dip (°)	TD (m)
FRB0469	RAB	687300	8587000	11	0.0	-90.0	1.9
FRB047	RAB	694460	8593381	13	90.0	-55.0	30.0
FRB0470	RAB	687400	8587000	11	0.0	-90.0	2.4
FRB0471	RAB	687500	8587000	11	0.0	-90.0	1.9
FRB0472	RAB	687600	8587000	7	0.0	-90.0	5.9
FRB0473	RAB	687710	8587000	6	0.0	-90.0	4.4
FRB0474	RAB	687800	8587000	9	0.0	-90.0	1.9
FRB0475	RAB	687900	8587000	11	0.0	-90.0	4.6
FRB0476	RAB	688000	8587000	14	0.0	-90.0	1.7
FRB0477	RAB	688100	8587000	15	0.0	-90.0	6.6
FRB0478	RAB	688220	8587000	16	0.0	-90.0	1.1
FRB0479	RAB	688300	8587000	18	0.0	-90.0	2.4
FRB048	RAB	694474	8593395	13	90.0	-55.0	30.0
FRB0480	RAB	688400	8587000	19	0.0	-90.0	2.8
FRB0481	RAB	688490	8587000	19	0.0	-90.0	3.8
FRB0482	RAB	688600	8587000	19	0.0	-90.0	1.4
FRB0483	RAB	688700	8587000	20	0.0	-90.0	1.0
FRB0484	RAB	688800	8587000	20	0.0	-90.0	1.2
FRB0485	RAB	688900	8587000	20	0.0	-90.0	1.6
FRB0486	RAB	689000	8587000	20	0.0	-90.0	1.4
FRB0487	RAB	689000	8586600	22	0.0	-90.0	1.8
FRB0488	RAB	688900	8586600	21	0.0	-90.0	2.9
FRB0489	RAB	688800	8586600	22	0.0	-90.0	2.4
FRB049	RAB	694484	8593410	13	90.0	-55.0	24.0
FRB0490	RAB	688700	8586600	21	0.0	-90.0	0.8
FRB0491	RAB	688600	8586600	22	0.0	-90.0	6.3
FRB0492	RAB	688510	8586580	23	0.0	-90.0	1.9
FRB0493	RAB	688400	8586580	21	0.0	-90.0	1.6
FRB0494	RAB	688300	8586580	17	0.0	-90.0	1.8
FRB0495	RAB	688200	8586580	15	0.0	-90.0	3.1
FRB0496	RAB	688100	8586600	13	0.0	-90.0	3.3
FRB0497	RAB	688000	8586600	12	0.0	-90.0	2.4
FRB0498	RAB	687900	8586600	12	0.0	-90.0	2.4
FRB0499	RAB	687800	8586600	8	0.0	-90.0	3.0
FRB050	RAB	694517	8593423	13	90.0	-55.0	24.0
FRB0500	RAB	687800	8586200	11	0.0	-90.0	2.9
FRB0501	RAB	687900	8586200	14	0.0	-90.0	1.9
FRB0502	RAB	688000	8586200	15	0.0	-90.0	3.6
FRB0503	RAB	688100	8586200	16	0.0	-90.0	3.5
FRB0504	RAB	688200	8586200	16	0.0	-90.0	2.7
FRB0505	RAB	688300	8586200	17	0.0	-90.0	1.9
FRB0506	RAB	688400	8586200	18	0.0	-90.0	1.6
FRB0507	RAB	688500	8586200	20	0.0	-90.0	6.2
FRB0508	RAB	688600	8586200	21	0.0	-90.0	2.1
FRB0509	RAB	688700	8586200	21	0.0	-90.0	2.9
FRB051	RAB	694385	8593240	20	90.0	-55.0	27.0
FRB0510	RAB	688800	8586200	22	0.0	-90.0	1.1
FRB0511	RAB	688900	8586200	23	0.0	-90.0	3.2
FRB0512	RAB	689000	8586200	23	0.0	-90.0	1.1
FRB0513	RAB	689000	8585800	26	0.0	-90.0	3.9
FRB0514	RAB	688900	8585800	26	0.0	-90.0	1.9

For personal use only

Hole ID	Type	Easting (m)	Northing (m)	RL (m)	Azi (°)	Dip (°)	TD (m)
FRB0515	RAB	688800	8585800	26	0.0	-90.0	5.8
FRB0516	RAB	688700	8585800	26	0.0	-90.0	1.9
FRB0517	RAB	688600	8585800	23	0.0	-90.0	1.9
FRB0518	RAB	688500	8585800	20	0.0	-90.0	1.9
FRB0519	RAB	688400	8585800	18	0.0	-90.0	1.9
FRB052	RAB	694409	8593248	18	90.0	-55.0	30.0
FRB0520	RAB	688300	8585800	17	0.0	-90.0	1.9
FRB0521	RAB	688200	8585800	16	0.0	-90.0	3.9
FRB0522	RAB	688100	8585800	13	0.0	-90.0	6.8
FRB0523	RAB	688100	8585400	12	0.0	-90.0	0.8
FRB0524	RAB	688200	8585400	14	0.0	-90.0	3.9
FRB0525	RAB	688300	8585400	16	0.0	-90.0	1.4
FRB0526	RAB	688400	8585400	16	0.0	-90.0	3.9
FRB0527	RAB	688500	8585400	18	0.0	-90.0	5.8
FRB0528	RAB	688600	8585400	20	0.0	-90.0	1.9
FRB0529	RAB	688700	8585400	23	0.0	-90.0	5.2
FRB053	RAB	694427	8593247	18	90.0	-55.0	30.0
FRB0530	RAB	688800	8585400	24	0.0	-90.0	2.9
FRB0531	RAB	688900	8585400	25	0.0	-90.0	1.9
FRB0532	RAB	689000	8585400	29	0.0	-90.0	3.9
FRB0533	RAB	689000	8585000	25	0.0	-90.0	2.9
FRB0534	RAB	689000	8585000	25	0.0	-90.0	4.8
FRB0535	RAB	688800	8585000	23	0.0	-90.0	5.2
FRB0536	RAB	688700	8585000	23	0.0	-90.0	5.7
FRB0537	RAB	688600	8585000	22	0.0	-90.0	2.9
FRB0538	RAB	688500	8585000	21	0.0	-90.0	2.9
FRB0539	RAB	688400	8585000	19	0.0	-90.0	3.9
FRB054	RAB	694449	8593251	16	90.0	-55.0	30.0
FRB0540	RAB	688300	8585000	15	0.0	-90.0	1.9
FRB0541	RAB	688300	8584600	17	0.0	-90.0	1.9
FRB0542	RAB	688400	8584600	19	0.0	-90.0	3.9
FRB0543	RAB	688500	8584600	21	0.0	-90.0	1.9
FRB0544	RAB	688600	8584600	23	0.0	-90.0	1.9
FRB0545	RAB	688700	8584600	25	0.0	-90.0	1.9
FRB0546	RAB	688800	8584600	27	0.0	-90.0	5.7
FRB0547	RAB	688900	8584600	30	0.0	-90.0	1.9
FRB0548	RAB	689000	8584600	36	0.0	-90.0	1.9
FRB0549	RAB	688700	8583400	43	0.0	-90.0	1.4
FRB055	RAB	694416	8593249	18	90.0	-55.0	24.0
FRB0550	RAB	688600	8583400	36	0.0	-90.0	3.1
FRB0551	RAB	688500	8583400	36	0.0	-90.0	5.8
FRB0552	RAB	688400	8583400	37	0.0	-90.0	3.9
FRB0553	RAB	688300	8583400	33	0.0	-90.0	3.9
FRB0554	RAB	688200	8583400	33	0.0	-90.0	1.9
FRB0555	RAB	688100	8583400	33	0.0	-90.0	2.1
FRB0556	RAB	687000	8583400	25	0.0	-90.0	5.2
FRB0557	RAB	687900	8583400	25	0.0	-90.0	1.9
FRB0558	RAB	687800	8583400	28	0.0	-90.0	3.5
FRB0559	RAB	687700	8583400	22	0.0	-90.0	1.1
FRB056	RAB	692964	8589994	18	270.0	-55.0	18.0
FRB0560	RAB	687600	8583400	20	0.0	-90.0	1.9

For personal use only

Hole ID	Type	Easting (m)	Northing (m)	RL (m)	Azi (°)	Dip (°)	TD (m)
FRB0561	RAB	687500	8583400	19	0.0	-90.0	5.8
FRB0562	RAB	687400	8583400	19	0.0	-90.0	3.9
FRB0563	RAB	687300	8583400	21	0.0	-90.0	1.9
FRB0564	RAB	687200	8583400	24	0.0	-90.0	2.1
FRB0565	RAB	687100	8583400	21	0.0	-90.0	3.9
FRB0566	RAB	686000	8583400	10	0.0	-90.0	1.9
FRB0567	RAB	686900	8583400	22	0.0	-90.0	5.5
FRB0568	RAB	686800	8583400	25	0.0	-90.0	1.9
FRB0569	RAB	686700	8583400	25	0.0	-90.0	4.8
FRB057	RAB	692974	8589994	18	270.0	-55.0	16.0
FRB0570	RAB	686600	8583400	22	0.0	-90.0	1.9
FRB0571	RAB	686500	8583400	19	0.0	-90.0	2.9
FRB0572	RAB	686400	8583400	16	0.0	-90.0	1.9
FRB0573	RAB	686300	8583400	14	0.0	-90.0	2.0
FRB0574	RAB	686200	8583400	12	0.0	-90.0	1.9
FRB0575	RAB	686100	8583400	11	0.0	-90.0	1.9
FRB0576	RAB	685000	8583400	18	0.0	-90.0	0.8
FRB0577	RAB	684900	8583400	18	0.0	-90.0	1.9
FRB0578	RAB	684800	8583400	17	0.0	-90.0	1.9
FRB0579	RAB	684700	8583400	16	0.0	-90.0	1.9
FRB058	RAB	693099	8599249	17	0.0	-90.0	9.0
FRB0580	RAB	684600	8583400	15	0.0	-90.0	1.9
FRB0581	RAB	684500	8583400	14	0.0	-90.0	1.1
FRB0582	RAB	684400	8583400	14	0.0	-90.0	1.9
FRB0583	RAB	684300	8583400	14	0.0	-90.0	1.1
FRB0584	RAB	684200	8583400	15	0.0	-90.0	1.1
FRB0585	RAB	684100	8583400	15	0.0	-90.0	1.9
FRB0586	RAB	684000	8583400	14	0.0	-90.0	1.9
FRB0587	RAB	683900	8583400	14	0.0	-90.0	1.9
FRB0588	RAB	683800	8583400	14	0.0	-90.0	1.9
FRB0589	RAB	683700	8583400	13	0.0	-90.0	2.9
FRB059	RAB	693089	8599249	17	0.0	-90.0	6.0
FRB0590	RAB	683600	8583400	12	0.0	-90.0	1.1
FRB0591	RAB	683500	8583400	11	0.0	-90.0	1.1
FRB0592	RAB	685100	8583400	19	0.0	-90.0	1.9
FRB0593	RAB	685200	8583400	19	0.0	-90.0	1.9
FRB0594	RAB	685300	8583400	16	0.0	-90.0	1.9
FRB0595	RAB	685400	8583400	15	0.0	-90.0	1.9
FRB0596	RAB	685500	8583400	19	0.0	-90.0	1.9
FRB0597	RAB	685600	8583400	20	0.0	-90.0	2.9
FRB0598	RAB	685700	8583400	21	0.0	-90.0	1.9
FRB0599	RAB	685800	8583400	21	0.0	-90.0	1.9
FRB060	RAB	693079	8599250	17	0.0	-90.0	3.0
FRB0600	RAB	685900	8583400	15	0.0	-90.0	3.9
FRB0601	RAB	686000	8583400	10	0.0	-90.0	1.9
FRB0602	RAB	686000	8583800	9	0.0	-90.0	1.9
FRB0603	RAB	685900	8583800	14	0.0	-90.0	3.9
FRB0604	RAB	685800	8583800	13	0.0	-90.0	1.9
FRB0605	RAB	685700	8583800	11	0.0	-90.0	1.9
FRB0606	RAB	685600	8583800	12	0.0	-90.0	1.9
FRB0607	RAB	685500	8583800	16	0.0	-90.0	1.9

For personal use only

Hole ID	Type	Easting (m)	Northing (m)	RL (m)	Azi (°)	Dip (°)	TD (m)
FRB0608	RAB	685400	8583800	18	0.0	-90.0	1.9
FRB0609	RAB	685300	8583800	19	0.0	-90.0	3.9
FRB061	RAB	693109	8599249	17	0.0	-90.0	3.0
FRB0610	RAB	685200	8583800	21	0.0	-90.0	2.9
FRB0611	RAB	685100	8583800	21	0.0	-90.0	1.9
FRB0612	RAB	685000	8583800	21	0.0	-90.0	1.9
FRB0613	RAB	684900	8583800	21	0.0	-90.0	1.9
FRB0614	RAB	684800	8583800	20	0.0	-90.0	1.9
FRB0615	RAB	684700	8583800	19	0.0	-90.0	1.9
FRB0616	RAB	684600	8583800	19	0.0	-90.0	1.9
FRB0617	RAB	684500	8583800	19	0.0	-90.0	1.9
FRB0618	RAB	684500	8584200	21	0.0	-90.0	1.9
FRB0619	RAB	684600	8584200	22	0.0	-90.0	1.9
FRB062	RAB	693087	8599206	18	0.0	-90.0	3.0
FRB0620	RAB	684700	8584230	27	0.0	-90.0	1.9
FRB0621	RAB	684820	8584200	26	0.0	-90.0	1.9
FRB0622	RAB	684900	8584200	27	0.0	-90.0	1.9
FRB0623	RAB	685000	8584200	26	0.0	-90.0	2.9
FRB0624	RAB	685100	8584200	25	0.0	-90.0	1.9
FRB0625	RAB	685200	8584200	25	0.0	-90.0	1.9
FRB0626	RAB	685300	8584200	24	0.0	-90.0	3.9
FRB0627	RAB	685400	8584200	22	0.0	-90.0	2.9
FRB0628	RAB	685500	8584200	19	0.0	-90.0	1.9
FRB0629	RAB	685600	8584200	18	0.0	-90.0	1.9
FRB063	RAB	693077	8599206	18	0.0	-90.0	6.0
FRB0630	RAB	685700	8584200	16	0.0	-90.0	1.9
FRB0631	RAB	685800	8584200	15	0.0	-90.0	1.9
FRB0632	RAB	685900	8584200	14	0.0	-90.0	1.9
FRB0633	RAB	686000	8584200	11	0.0	-90.0	1.9
FRB0634	RAB	686100	8584200	8	0.0	-90.0	1.9
FRB0635	RAB	686100	8584600	12	0.0	-90.0	3.9
FRB0636	RAB	686000	8584600	13	0.0	-90.0	5.8
FRB0637	RAB	685900	8584600	14	0.0	-90.0	3.9
FRB0638	RAB	685800	8584600	14	0.0	-90.0	1.9
FRB0639	RAB	685700	8584600	15	0.0	-90.0	3.9
FRB064	RAB	693068	8599206	18	0.0	-90.0	3.0
FRB0640	RAB	685600	8584600	16	0.0	-90.0	1.9
FRB0641	RAB	685500	8584600	17	0.0	-90.0	1.9
FRB0642	RAB	685400	8584600	18	0.0	-90.0	1.9
FRB0643	RAB	685310	8584600	19	0.0	-90.0	1.9
FRB0644	RAB	685200	8584600	20	0.0	-90.0	2.9
FRB0645	RAB	685100	8584600	17	0.0	-90.0	2.9
FRB0646	RAB	685000	8584600	17	0.0	-90.0	1.1
FRB0647	RAB	684900	8584600	20	0.0	-90.0	1.9
FRB0648	RAB	684800	8584600	21	0.0	-90.0	1.1
FRB0649	RAB	684700	8584600	23	0.0	-90.0	1.9
FRB065	RAB	693077	8599150	18	0.0	-90.0	3.0
FRB0650	RAB	684600	8584600	23	0.0	-90.0	1.9
FRB0651	RAB	684500	8584600	20	0.0	-90.0	1.9
FRB0652	RAB	684500	8585000	19	0.0	-90.0	1.1
FRB0653	RAB	684600	8585000	21	0.0	-90.0	1.1

Hole ID	Type	Easting (m)	Northing (m)	RL (m)	Azi (°)	Dip (°)	TD (m)
FRB0654	RAB	684700	8585000	18	0.0	-90.0	1.1
FRB0655	RAB	684800	8585000	15	0.0	-90.0	1.9
FRB0656	RAB	684900	8585000	13	0.0	-90.0	1.9
FRB0657	RAB	685020	8585000	10	0.0	-90.0	1.9
FRB0658	RAB	685100	8585000	15	0.0	-90.0	1.9
FRB0659	RAB	685200	8585000	18	0.0	-90.0	1.9
FRB066	RAB	693067	8599150	19	0.0	-90.0	6.0
FRB0660	RAB	685300	8585000	18	0.0	-90.0	1.9
FRB0661	RAB	685400	8585000	18	0.0	-90.0	1.9
FRB0662	RAB	685500	8585000	16	0.0	-90.0	1.9
FRB0663	RAB	685600	8585000	15	0.0	-90.0	3.9
FRB0664	RAB	685700	8585000	14	0.0	-90.0	1.9
FRB0665	RAB	685800	8585000	12	0.0	-90.0	1.9
FRB0666	RAB	685890	8585000	11	0.0	-90.0	1.9
FRB0667	RAB	686000	8585000	7	0.0	-90.0	3.9
FRB0668	RAB	686100	8585000	5	0.0	-90.0	1.9
FRB0669	RAB	686100	8585400	3	0.0	-90.0	1.9
FRB067	RAB	693057	8599150	19	0.0	-90.0	6.0
FRB0670	RAB	686000	8585400	4	0.0	-90.0	3.9
FRB0671	RAB	685900	8585400	7	0.0	-90.0	1.9
FRB0672	RAB	685800	8585400	9	0.0	-90.0	1.9
FRB0673	RAB	685700	8585400	12	0.0	-90.0	1.9
FRB0674	RAB	685600	8585400	15	0.0	-90.0	2.9
FRB0675	RAB	685500	8585400	16	0.0	-90.0	1.9
FRB0676	RAB	685400	8585400	17	0.0	-90.0	1.9
FRB0677	RAB	685300	8585400	19	0.0	-90.0	1.9
FRB0678	RAB	685200	8585400	13	0.0	-90.0	2.9
FRB0679	RAB	685100	8585400	8	0.0	-90.0	1.9
FRB068	RAB	693047	8599151	19	0.0	-90.0	6.0
FRB0680	RAB	685000	8585400	6	0.0	-90.0	1.1
FRB0681	RAB	684900	8585400	9	0.0	-90.0	1.9
FRB0682	RAB	684800	8585400	11	0.0	-90.0	1.9
FRB0683	RAB	684700	8585400	14	0.0	-90.0	1.9
FRB0684	RAB	684600	8585400	14	0.0	-90.0	1.9
FRB0685	RAB	684500	8585400	12	0.0	-90.0	1.1
FRB0686	RAB	684500	8585800	16	0.0	-90.0	1.9
FRB0687	RAB	684600	8585800	17	0.0	-90.0	1.9
FRB0688	RAB	684700	8585800	13	0.0	-90.0	1.9
FRB0689	RAB	684800	8585800	10	0.0	-90.0	1.9
FRB069	RAB	693037	8599151	19	0.0	-90.0	3.0
FRB0690	RAB	684900	8585800	6	0.0	-90.0	1.9
FRB0691	RAB	685000	8585800	2	0.0	-90.0	1.1
FRB0692	RAB	685100	8585800	8	0.0	-90.0	2.9
FRB0693	RAB	685200	8585800	14	0.0	-90.0	1.9
FRB0694	RAB	685300	8585800	13	0.0	-90.0	1.9
FRB0695	RAB	685400	8585800	11	0.0	-90.0	2.9
FRB0696	RAB	685500	8585800	9	0.0	-90.0	1.9
FRB0697	RAB	685600	8585800	9	0.0	-90.0	1.9
FRB0698	RAB	685700	8585800	8	0.0	-90.0	2.5
FRB0699	RAB	685800	8585800	4	0.0	-90.0	1.9
FRB070	RAB	693044	8599150	19	90.0	-60.0	9.0

For personal use only

For personal use only

Hole ID	Type	Easting (m)	Northing (m)	RL (m)	Azi (°)	Dip (°)	TD (m)
FRB0700	RAB	685870	8585800	1	0.0	-90.0	1.9
FRB0701	RAB	685460	8586200	53	0.0	-90.0	1.9
FRB0702	RAB	685400	8586200	2	0.0	-90.0	1.9
FRB0703	RAB	685300	8586200	53	0.0	-90.0	1.9
FRB0704	RAB	685200	8586150	41	0.0	-90.0	2.9
FRB0705	RAB	685100	8586200	5	0.0	-90.0	1.9
FRB0706	RAB	685000	8586200	10	0.0	-90.0	1.1
FRB0707	RAB	684900	8586200	13	0.0	-90.0	1.9
FRB0708	RAB	684800	8586200	14	0.0	-90.0	1.9
FRB0709	RAB	684700	8586200	10	0.0	-90.0	1.1
FRB071	RAB	693069	8599149	19	90.0	-60.0	3.0
FRB0710	RAB	684600	8586200	9	0.0	-90.0	1.4
FRB0711	RAB	684500	8586200	9	0.0	-90.0	1.9
FRB0712	RAB	684500	8586600	8	0.0	-90.0	1.9
FRB0713	RAB	684600	8586600	10	0.0	-90.0	1.9
FRB0714	RAB	684700	8586600	11	0.0	-90.0	1.9
FRB0715	RAB	684800	8586600	11	0.0	-90.0	1.9
FRB0716	RAB	684900	8586600	10	0.0	-90.0	1.6
FRB0717	RAB	685000	8586600	9	0.0	-90.0	1.1
FRB0718	RAB	685100	8586600	6	0.0	-90.0	1.9
FRB0719	RAB	685200	8586600	4	0.0	-90.0	1.9
FRB072	RAB	693064	8599149	19	90.0	-60.0	6.0
FRB0720	RAB	685060	8587000	50	0.0	-90.0	1.9
FRB0721	RAB	685000	8587000	3	0.0	-90.0	1.1
FRB0722	RAB	684900	8587000	4	0.0	-90.0	1.9
FRB0723	RAB	684800	8587000	6	0.0	-90.0	1.1
FRB0724	RAB	684700	8587000	7	0.0	-90.0	1.9
FRB0725	RAB	684600	8587000	8	0.0	-90.0	1.9
FRB0726	RAB	684500	8587000	9	0.0	-90.0	1.9
FRB0727	RAB	684500	8587400	3	0.0	-90.0	1.1
FRB0728	RAB	684600	8587400	1	0.0	-90.0	1.9
FRB0729	RAB	684700	8587400	47	0.0	-90.0	1.9
FRB073	RAB	693031	8598989	22	0.0	-90.0	6.0
FRB0730	RAB	688400	8583000	39	0.0	-90.0	1.6
FRB0731	RAB	688300	8583000	35	0.0	-90.0	1.9
FRB0732	RAB	688200	8583000	32	0.0	-90.0	1.9
FRB0733	RAB	688100	8583000	30	0.0	-90.0	4.8
FRB0734	RAB	688000	8583000	31	0.0	-90.0	2.9
FRB0735	RAB	687900	8583000	32	0.0	-90.0	3.9
FRB0736	RAB	687800	8583000	29	0.0	-90.0	3.9
FRB0737	RAB	687700	8583000	27	0.0	-90.0	1.9
FRB0738	RAB	687600	8583000	26	0.0	-90.0	1.9
FRB0739	RAB	687500	8583000	26	0.0	-90.0	5.5
FRB074	RAB	693021	8598989	22	0.0	-90.0	3.0
FRB0740	RAB	687400	8583000	28	0.0	-90.0	2.9
FRB0741	RAB	687300	8583100	27	0.0	-90.0	1.9
FRB0742	RAB	687200	8583100	30	0.0	-90.0	3.9
FRB0743	RAB	687100	8583100	27	0.0	-90.0	3.9
FRB0744	RAB	687000	8583100	25	0.0	-90.0	2.9
FRB0745	RAB	686900	8583100	22	0.0	-90.0	1.9
FRB0746	RAB	686800	8583000	19	0.0	-90.0	1.9

For personal use only

Hole ID	Type	Easting (m)	Northing (m)	RL (m)	Azi (°)	Dip (°)	TD (m)
FRB0747	RAB	686700	8583000	17	0.0	-90.0	1.9
FRB0748	RAB	686600	8583000	16	0.0	-90.0	1.9
FRB0749	RAB	686500	8583000	13	0.0	-90.0	1.9
FRB075	RAB	693041	8598989	22	0.0	-90.0	6.0
FRB0750	RAB	686400	8583000	15	0.0	-90.0	1.9
FRB0751	RAB	686300	8583000	17	0.0	-90.0	3.8
FRB0752	RAB	686200	8583000	18	0.0	-90.0	1.9
FRB0753	RAB	686100	8583000	16	0.0	-90.0	1.9
FRB0754	RAB	686000	8583000	12	0.0	-90.0	3.9
FRB0755	RAB	685900	8583000	16	0.0	-90.0	1.9
FRB0756	RAB	685800	8583000	20	0.0	-90.0	1.9
FRB0757	RAB	685700	8583000	23	0.0	-90.0	3.9
FRB0758	RAB	685600	8583000	24	0.0	-90.0	1.9
FRB0759	RAB	685500	8583000	24	0.0	-90.0	3.9
FRB076	RAB	693051	8598989	22	0.0	-90.0	3.0
FRB0760	RAB	685400	8583000	23	0.0	-90.0	1.9
FRB0761	RAB	685300	8583000	22	0.0	-90.0	1.9
FRB0762	RAB	685200	8583000	21	0.0	-90.0	1.9
FRB0763	RAB	685100	8583000	21	0.0	-90.0	1.9
FRB0764	RAB	685000	8583000	20	0.0	-90.0	1.1
FRB0765	RAB	684900	8583000	19	0.0	-90.0	1.9
FRB0766	RAB	684800	8583000	19	0.0	-90.0	1.9
FRB0767	RAB	684700	8583000	18	0.0	-90.0	1.1
FRB0768	RAB	684600	8583000	17	0.0	-90.0	1.9
FRB0769	RAB	684500	8583000	16	0.0	-90.0	1.9
FRB077	RAB	693041	8598989	22	90.0	-60.0	15.0
FRB0770	RAB	684500	8582600	20	0.0	-90.0	1.9
FRB0771	RAB	684600	8582600	21	0.0	-90.0	1.9
FRB0772	RAB	684700	8582600	21	0.0	-90.0	1.9
FRB0773	RAB	684800	8582600	21	0.0	-90.0	1.1
FRB0774	RAB	684900	8582600	20	0.0	-90.0	1.4
FRB0775	RAB	685000	8582600	20	0.0	-90.0	1.9
FRB0776	RAB	685100	8582600	20	0.0	-90.0	1.9
FRB0777	RAB	685200	8582600	21	0.0	-90.0	1.9
FRB0778	RAB	685300	8582600	22	0.0	-90.0	1.9
FRB0779	RAB	685400	8582600	23	0.0	-90.0	1.9
FRB078	RAB	693025	8598989	22	90.0	-60.0	3.0
FRB0780	RAB	685500	8582600	26	0.0	-90.0	1.9
FRB0781	RAB	685600	8582600	23	0.0	-90.0	1.9
FRB0782	RAB	685700	8582600	19	0.0	-90.0	1.9
FRB0783	RAB	685800	8582600	17	0.0	-90.0	1.9
FRB0784	RAB	685900	8582600	17	0.0	-90.0	1.9
FRB0785	RAB	686000	8582600	20	0.0	-90.0	3.9
FRB0786	RAB	686100	8582600	24	0.0	-90.0	1.9
FRB0787	RAB	686200	8582600	26	0.0	-90.0	3.9
FRB0788	RAB	686300	8582600	24	0.0	-90.0	6.0
FRB0789	RAB	686400	8582600	23	0.0	-90.0	3.9
FRB079	RAB	693019	8598989	22	90.0	-60.0	6.0
FRB0790	RAB	686500	8582600	22	0.0	-90.0	1.9
FRB0791	RAB	686600	8582600	17	0.0	-90.0	1.9
FRB0792	RAB	686700	8582600	15	0.0	-90.0	2.9

For personal use only

Hole ID	Type	Easting (m)	Northing (m)	RL (m)	Azi (°)	Dip (°)	TD (m)
FRB0793	RAB	686800	8582600	17	0.0	-90.0	1.9
FRB0794	RAB	687400	8582600	22	0.0	-90.0	6.7
FRB0795	RAB	687500	8582600	25	0.0	-90.0	1.9
FRB0796	RAB	687600	8582600	24	0.0	-90.0	3.9
FRB0797	RAB	687700	8582600	23	0.0	-90.0	1.9
FRB0798	RAB	687800	8582600	24	0.0	-90.0	3.9
FRB0799	RAB	687900	8582600	27	0.0	-90.0	3.9
FRB080	RAB	693010	8598941	22	0.0	-90.0	6.0
FRB0800	RAB	688000	8582600	30	0.0	-90.0	3.9
FRB0801	RAB	688100	8582600	32	0.0	-90.0	5.3
FRB0802	RAB	688200	8582600	35	0.0	-90.0	5.8
FRB0803	RAB	688300	8582600	39	0.0	-90.0	1.9
FRB0804	RAB	688400	8582600	39	0.0	-90.0	1.6
FRB0805	RAB	688100	8582200	34	0.0	-90.0	3.9
FRB0806	RAB	688000	8582200	31	0.0	-90.0	5.8
FRB0807	RAB	687900	8582200	27	0.0	-90.0	3.9
FRB0808	RAB	687800	8582200	30	0.0	-90.0	1.9
FRB0809	RAB	687700	8582200	30	0.0	-90.0	1.9
FRB081	RAB	693020	8598941	22	0.0	-90.0	6.0
FRB0810	RAB	687600	8582200	29	0.0	-90.0	3.9
FRB0811	RAB	687500	8582200	26	0.0	-90.0	1.9
FRB0812	RAB	687400	8582200	24	0.0	-90.0	1.9
FRB0813	RAB	687300	8582200	23	0.0	-90.0	1.9
FRB0814	RAB	687200	8582200	24	0.0	-90.0	3.9
FRB0815	RAB	687100	8582200	24	0.0	-90.0	1.9
FRB0816	RAB	687000	8582200	24	0.0	-90.0	1.9
FRB0817	RAB	686900	8582200	24	0.0	-90.0	1.9
FRB0818	RAB	686800	8582200	24	0.0	-90.0	1.9
FRB0819	RAB	686700	8582200	29	0.0	-90.0	3.9
FRB082	RAB	693019	8598941	22	270.0	-60.0	21.0
FRB0820	RAB	686600	8582200	25	0.0	-90.0	1.9
FRB0821	RAB	686500	8582200	24	0.0	-90.0	3.9
FRB0822	RAB	686400	8582200	25	0.0	-90.0	3.9
FRB0823	RAB	686300	8582200	30	0.0	-90.0	3.0
FRB0824	RAB	686200	8582200	29	0.0	-90.0	1.9
FRB0825	RAB	686100	8582200	29	0.0	-90.0	1.9
FRB0826	RAB	686000	8582200	25	0.0	-90.0	3.9
FRB0827	RAB	685900	8582200	24	0.0	-90.0	3.9
FRB0828	RAB	685800	8582200	23	0.0	-90.0	1.9
FRB0829	RAB	685700	8582200	23	0.0	-90.0	1.9
FRB083	RAB	693030	8598941	22	0.0	-90.0	4.0
FRB0830	RAB	685600	8582200	24	0.0	-90.0	1.9
FRB0831	RAB	685500	8582200	24	0.0	-90.0	1.9
FRB0832	RAB	685400	8582200	20	0.0	-90.0	1.9
FRB0833	RAB	685300	8582200	19	0.0	-90.0	1.1
FRB0834	RAB	685200	8582200	19	0.0	-90.0	1.9
FRB0835	RAB	685100	8582200	18	0.0	-90.0	1.1
FRB0836	RAB	685000	8582200	18	0.0	-90.0	1.9
FRB0837	RAB	684900	8582200	18	0.0	-90.0	1.9
FRB0838	RAB	684800	8582200	17	0.0	-90.0	1.1
FRB0839	RAB	684700	8582200	17	0.0	-90.0	1.9

For personal use only

Hole ID	Type	Easting (m)	Northing (m)	RL (m)	Azi (°)	Dip (°)	TD (m)
FRB084	RAB	693026	8598940	22	270.0	-60.0	3.0
FRB0840	RAB	684600	8582200	17	0.0	-90.0	1.9
FRB0841	RAB	684500	8582200	17	0.0	-90.0	1.9
FRB0842	RAB	684500	8581800	15	0.0	-90.0	1.9
FRB0843	RAB	684600	8581800	15	0.0	-90.0	1.9
FRB0844	RAB	684700	8581800	16	0.0	-90.0	1.1
FRB0845	RAB	684800	8581800	16	0.0	-90.0	1.9
FRB0846	RAB	684900	8581800	16	0.0	-90.0	1.1
FRB0847	RAB	685000	8581800	16	0.0	-90.0	0.8
FRB0848	RAB	685100	8581800	15	0.0	-90.0	1.9
FRB0849	RAB	685200	8581800	15	0.0	-90.0	1.4
FRB085	RAB	693031	8598939	22	270.0	-60.0	9.0
FRB0850	RAB	685300	8581800	16	0.0	-90.0	1.1
FRB0851	RAB	685400	8581800	21	0.0	-90.0	1.9
FRB0852	RAB	685500	8581800	20	0.0	-90.0	1.9
FRB0853	RAB	685600	8581800	22	0.0	-90.0	1.9
FRB0854	RAB	685700	8581800	21	0.0	-90.0	1.9
FRB0855	RAB	685800	8581800	21	0.0	-90.0	1.9
FRB0856	RAB	685900	8581800	21	0.0	-90.0	1.9
FRB0857	RAB	686000	8581800	21	0.0	-90.0	3.9
FRB0858	RAB	686100	8581800	24	0.0	-90.0	1.9
FRB0859	RAB	686200	8581800	22	0.0	-90.0	3.9
FRB086	RAB	693033	8598896	21	0.0	-90.0	3.0
FRB0860	RAB	686300	8581800	21	0.0	-90.0	2.0
FRB0861	RAB	686400	8581800	20	0.0	-90.0	3.9
FRB0862	RAB	686500	8581800	20	0.0	-90.0	1.9
FRB0863	RAB	686600	8581800	20	0.0	-90.0	3.9
FRB0864	RAB	686700	8581800	21	0.0	-90.0	1.9
FRB0865	RAB	686800	8581800	22	0.0	-90.0	3.9
FRB0866	RAB	686900	8581800	23	0.0	-90.0	5.8
FRB0867	RAB	687000	8581800	30	0.0	-90.0	1.9
FRB0868	RAB	687100	8581800	26	0.0	-90.0	1.9
FRB0869	RAB	687200	8581800	30	0.0	-90.0	3.9
FRB087	RAB	693023	8598896	21	0.0	-90.0	6.0
FRB0870	RAB	687300	8581800	37	0.0	-90.0	1.9
FRB0871	RAB	687400	8581800	37	0.0	-90.0	3.9
FRB0872	RAB	687500	8581800	35	0.0	-90.0	3.9
FRB0873	RAB	687600	8581800	34	0.0	-90.0	5.3
FRB0874	RAB	687700	8581800	34	0.0	-90.0	3.9
FRB0875	RAB	687800	8581800	35	0.0	-90.0	1.9
FRB0876	RAB	687900	8581800	41	0.0	-90.0	2.9
FRB0877	RAB	688000	8581800	41	0.0	-90.0	3.9
FRB0878	RAB	688100	8581800	36	0.0	-90.0	3.6
FRB0879	RAB	688200	8581800	37	0.0	-90.0	3.9
FRB088	RAB	693013	8598896	21	0.0	-90.0	3.0
FRB0880	RAB	688300	8581800	36	0.0	-90.0	1.9
FRB0881	RAB	688400	8581800	39	0.0	-90.0	1.9
FRB0882	RAB	688300	8581400	45	0.0	-90.0	3.5
FRB0883	RAB	688200	8581400	44	0.0	-90.0	3.6
FRB0884	RAB	688100	8581400	36	0.0	-90.0	4.8
FRB0885	RAB	688000	8581400	33	0.0	-90.0	5.8

For personal use only

Hole ID	Type	Easting (m)	Northing (m)	RL (m)	Azi (°)	Dip (°)	TD (m)
FRB0886	RAB	687900	8581400	38	0.0	-90.0	3.5
FRB0887	RAB	687800	8581400	33	0.0	-90.0	3.9
FRB0888	RAB	687700	8581400	36	0.0	-90.0	3.9
FRB0889	RAB	687400	8581400	36	0.0	-90.0	3.9
FRB089	RAB	693003	8598896	21	0.0	-90.0	4.0
FRB0890	RAB	687300	8581400	39	0.0	-90.0	1.9
FRB0891	RAB	687100	8581400	25	0.0	-90.0	1.9
FRB0892	RAB	687000	8581400	22	0.0	-90.0	1.9
FRB0893	RAB	686900	8581400	20	0.0	-90.0	1.9
FRB0894	RAB	686800	8581400	19	0.0	-90.0	5.8
FRB0895	RAB	686700	8581400	17	0.0	-90.0	1.1
FRB0896	RAB	686600	8581400	16	0.0	-90.0	1.9
FRB0897	RAB	686500	8581400	15	0.0	-90.0	1.9
FRB0898	RAB	686400	8581400	15	0.0	-90.0	1.9
FRB0899	RAB	686300	8581400	15	0.0	-90.0	2.0
FRB090	RAB	692993	8598896	21	0.0	-90.0	3.0
FRB0900	RAB	686200	8581400	16	0.0	-90.0	1.9
FRB0901	RAB	686100	8581400	17	0.0	-90.0	1.9
FRB0902	RAB	686000	8581400	18	0.0	-90.0	1.9
FRB0903	RAB	685900	8581400	16	0.0	-90.0	3.9
FRB0904	RAB	685800	8581400	15	0.0	-90.0	3.9
FRB0905	RAB	685700	8581400	15	0.0	-90.0	1.9
FRB0906	RAB	685600	8581400	16	0.0	-90.0	3.9
FRB0907	RAB	685500	8581400	18	0.0	-90.0	1.9
FRB0908	RAB	685400	8581400	16	0.0	-90.0	3.9
FRB0909	RAB	685300	8581400	13	0.0	-90.0	1.1
FRB091	RAB	692400	8598770	25	0.0	-90.0	6.0
FRB0910	RAB	685200	8581400	12	0.0	-90.0	1.9
FRB0911	RAB	685100	8581400	11	0.0	-90.0	1.1
FRB0912	RAB	685000	8581400	12	0.0	-90.0	1.9
FRB0913	RAB	684900	8581400	13	0.0	-90.0	1.9
FRB0914	RAB	684800	8581400	14	0.0	-90.0	1.9
FRB0915	RAB	684700	8581400	15	0.0	-90.0	1.9
FRB0916	RAB	684600	8581400	15	0.0	-90.0	1.9
FRB0917	RAB	684500	8581400	15	0.0	-90.0	1.9
FRB0918	RAB	684500	8581000	13	0.0	-90.0	1.1
FRB0919	RAB	684600	8581000	13	0.0	-90.0	1.1
FRB092	RAB	692409	8598770	25	0.0	-90.0	6.0
FRB0920	RAB	684700	8581000	12	0.0	-90.0	1.9
FRB0921	RAB	684800	8581000	11	0.0	-90.0	1.9
FRB0922	RAB	684900	8581000	10	0.0	-90.0	1.1
FRB0923	RAB	685000	8581000	10	0.0	-90.0	1.9
FRB0924	RAB	685100	8581000	9	0.0	-90.0	1.6
FRB0925	RAB	685200	8581000	9	0.0	-90.0	1.9
FRB0926	RAB	685300	8581000	9	0.0	-90.0	1.1
FRB0927	RAB	685400	8581000	9	0.0	-90.0	0.8
FRB0928	RAB	685500	8581000	9	0.0	-90.0	1.9
FRB0929	RAB	685600	8581000	10	0.0	-90.0	3.9
FRB093	RAB	692419	8598770	25	0.0	-90.0	4.0
FRB0930	RAB	685700	8581000	10	0.0	-90.0	1.9
FRB0931	RAB	685800	8581000	10	0.0	-90.0	2.9

For personal use only

Hole ID	Type	Easting (m)	Northing (m)	RL (m)	Azi (°)	Dip (°)	TD (m)
FRB0932	RAB	685900	8581000	10	0.0	-90.0	1.9
FRB0933	RAB	686000	8581000	11	0.0	-90.0	1.9
FRB0934	RAB	686100	8581000	11	0.0	-90.0	1.9
FRB0935	RAB	686200	8581000	11	0.0	-90.0	1.9
FRB0936	RAB	686300	8581000	12	0.0	-90.0	4.0
FRB0937	RAB	686400	8581000	12	0.0	-90.0	1.9
FRB0938	RAB	686500	8581000	15	0.0	-90.0	1.9
FRB0939	RAB	686600	8581000	18	0.0	-90.0	1.9
FRB094	RAB	692427	8598770	25	0.0	-90.0	3.0
FRB0940	RAB	686700	8581000	20	0.0	-90.0	1.9
FRB0941	RAB	686800	8581000	21	0.0	-90.0	5.8
FRB0942	RAB	686900	8581000	25	0.0	-90.0	2.9
FRB0943	RAB	687000	8581000	28	0.0	-90.0	1.9
FRB0944	RAB	687500	8581000	26	0.0	-90.0	5.8
FRB0945	RAB	687600	8581000	26	0.0	-90.0	3.9
FRB0946	RAB	687700	8581000	26	0.0	-90.0	1.9
FRB0947	RAB	687800	8581000	27	0.0	-90.0	5.3
FRB0948	RAB	689500	8577000	28	0.0	-90.0	1.9
FRB0949	RAB	689600	8577000	27	0.0	-90.0	1.9
FRB095	RAB	692436	8598770	25	0.0	-90.0	3.0
FRB0950	RAB	689700	8577000	26	0.0	-90.0	1.4
FRB0951	RAB	689800	8577000	25	0.0	-90.0	1.9
FRB0952	RAB	689900	8577000	25	0.0	-90.0	1.9
FRB0953	RAB	690000	8577000	27	0.0	-90.0	1.6
FRB0954	RAB	690100	8577000	29	0.0	-90.0	1.9
FRB0955	RAB	690200	8577000	32	0.0	-90.0	3.9
FRB0956	RAB	689900	8577400	28	0.0	-90.0	1.9
FRB0957	RAB	689800	8577400	28	0.0	-90.0	1.9
FRB0958	RAB	689700	8577400	29	0.0	-90.0	1.9
FRB0959	RAB	689600	8577400	30	0.0	-90.0	1.1
FRB096	RAB	692391	8598770	25	0.0	-90.0	3.0
FRB0960	RAB	689700	8577800	35	0.0	-90.0	1.1
FRB0961	RAB	689800	8577800	34	0.0	-90.0	1.9
FRB0962	RAB	689900	8577800	33	0.0	-90.0	1.4
FRB0963	RAB	690000	8577800	33	0.0	-90.0	1.9
FRB0964	RAB	690100	8577800	33	0.0	-90.0	1.9
FRB0965	RAB	690200	8577800	31	0.0	-90.0	3.9
FRB0966	RAB	690300	8577800	30	0.0	-90.0	3.9
FRB0967	RAB	690400	8577800	29	0.0	-90.0	5.8
FRB0968	RAB	690500	8577800	29	0.0	-90.0	3.9
FRB0969	RAB	690600	8577800	30	0.0	-90.0	1.9
FRB097	RAB	692381	8598770	25	0.0	-90.0	3.0
FRB0970	RAB	691000	8578200	37	0.0	-90.0	1.9
FRB0971	RAB	690900	8578200	34	0.0	-90.0	1.9
FRB0972	RAB	690800	8578200	32	0.0	-90.0	1.9
FRB0973	RAB	690700	8578200	30	0.0	-90.0	1.9
FRB0974	RAB	690600	8578200	29	0.0	-90.0	1.9
FRB0975	RAB	690500	8578200	29	0.0	-90.0	4.8
FRB0976	RAB	690400	8578200	30	0.0	-90.0	5.8
FRB0977	RAB	690300	8578200	33	0.0	-90.0	5.2
FRB0978	RAB	690200	8578200	34	0.0	-90.0	1.9

For personal use only

Hole ID	Type	Easting (m)	Northing (m)	RL (m)	Azi (°)	Dip (°)	TD (m)
FRB0979	RAB	690100	8578200	35	0.0	-90.0	1.9
FRB098	RAB	692372	8598770	25	0.0	-90.0	3.0
FRB0980	RAB	690000	8578200	37	0.0	-90.0	1.4
FRB0981	RAB	689900	8578200	39	0.0	-90.0	1.9
FRB0982	RAB	689800	8578200	40	0.0	-90.0	3.9
FRB0983	RAB	690200	8578600	37	0.0	-90.0	1.2
FRB0984	RAB	690300	8578600	34	0.0	-90.0	1.6
FRB0985	RAB	690400	8578600	32	0.0	-90.0	3.9
FRB0986	RAB	690500	8578600	31	0.0	-90.0	3.5
FRB0987	RAB	690600	8578600	32	0.0	-90.0	3.1
FRB0988	RAB	690700	8578600	33	0.0	-90.0	1.6
FRB0989	RAB	690800	8578600	34	0.0	-90.0	3.9
FRB099	RAB	692362	8598770	25	0.0	-90.0	3.0
FRB0990	RAB	690900	8578600	33	0.0	-90.0	1.9
FRB0991	RAB	691000	8578600	34	0.0	-90.0	1.9
FRB0992	RAB	691200	8579000	41	0.0	-90.0	3.9
FRB0993	RAB	691100	8579000	40	0.0	-90.0	4.2
FRB0994	RAB	691000	8579000	40	0.0	-90.0	1.4
FRB0995	RAB	690900	8579000	41	0.0	-90.0	1.1
FRB0996	RAB	690800	8579000	38	0.0	-90.0	1.9
FRB0997	RAB	690700	8579000	36	0.0	-90.0	1.9
FRB0998	RAB	690600	8579000	35	0.0	-90.0	1.6
FRB0999	RAB	690500	8579000	34	0.0	-90.0	3.9
FRB100	RAB	692352	8598770	25	0.0	-90.0	3.0
FRB1000	RAB	690400	8579000	36	0.0	-90.0	1.6
FRB1001	RAB	690300	8579000	39	0.0	-90.0	1.1
FRB1002	RAB	690500	8579400	39	0.0	-90.0	3.9
FRB1003	RAB	690600	8579400	39	0.0	-90.0	3.9
FRB1004	RAB	690700	8579400	39	0.0	-90.0	1.1
FRB1005	RAB	690500	8579800	42	0.0	-90.0	9.8
FRB1006	RAB	690600	8579800	42	0.0	-90.0	1.4
FRB1007	RAB	690700	8579800	42	0.0	-90.0	1.9
FRB1008	RAB	690800	8579800	43	0.0	-90.0	2.9
FRB1009	RAB	694500	8575400	42	0.0	-90.0	3.3
FRB101	RAB	692342	8598770	25	0.0	-90.0	3.0
FRB1010	RAB	694400	8575400	42	0.0	-90.0	3.8
FRB1011	RAB	694300	8575400	42	0.0	-90.0	3.9
FRB1012	RAB	694200	8575400	42	0.0	-90.0	5.8
FRB1013	RAB	694100	8575400	42	0.0	-90.0	5.8
FRB1014	RAB	694000	8575400	42	0.0	-90.0	3.9
FRB1015	RAB	693900	8575400	38	0.0	-90.0	3.9
FRB1016	RAB	693800	8575400	36	0.0	-90.0	3.9
FRB1017	RAB	693700	8575400	35	0.0	-90.0	3.1
FRB1018	RAB	693600	8575400	35	0.0	-90.0	3.9
FRB1019	RAB	693500	8575400	35	0.0	-90.0	4.8
FRB102	RAB	692400	8598690	26	0.0	-90.0	3.0
FRB1020	RAB	693400	8575400	37	0.0	-90.0	2.5
FRB1021	RAB	693300	8575400	38	0.0	-90.0	0.9
FRB1022	RAB	693200	8575400	40	0.0	-90.0	2.3
FRB1023	RAB	693100	8575400	43	0.0	-90.0	3.5
FRB1024	RAB	693000	8575400	42	0.0	-90.0	2.1

For personal use only

Hole ID	Type	Easting (m)	Northing (m)	RL (m)	Azi (°)	Dip (°)	TD (m)
FRB1025	RAB	692900	8575400	43	0.0	-90.0	1.9
FRB1026	RAB	692800	8575400	41	0.0	-90.0	3.5
FRB1027	RAB	692700	8575400	33	0.0	-90.0	3.3
FRB1028	RAB	692600	8575400	30	0.0	-90.0	2.0
FRB1029	RAB	692500	8575400	28	0.0	-90.0	3.9
FRB103	RAB	692410	8598690	26	0.0	-90.0	0.5
FRB1030	RAB	692400	8575400	27	0.0	-90.0	3.4
FRB1031	RAB	692300	8575400	27	0.0	-90.0	1.9
FRB1032	RAB	692200	8575400	26	0.0	-90.0	1.6
FRB1033	RAB	692100	8575400	27	0.0	-90.0	4.8
FRB1034	RAB	692000	8575400	28	0.0	-90.0	1.6
FRB1035	RAB	691900	8575400	29	0.0	-90.0	3.9
FRB1036	RAB	691800	8575400	30	0.0	-90.0	1.4
FRB1037	RAB	691700	8575400	31	0.0	-90.0	2.5
FRB1038	RAB	691600	8575400	33	0.0	-90.0	1.9
FRB1039	RAB	691500	8575400	34	0.0	-90.0	3.1
FRB104	RAB	692420	8598690	26	0.0	-90.0	3.0
FRB1040	RAB	691000	8575400	24	0.0	-90.0	1.9
FRB1041	RAB	690900	8575400	25	0.0	-90.0	1.9
FRB1042	RAB	690800	8575400	27	0.0	-90.0	1.9
FRB1043	RAB	690700	8575400	23	0.0	-90.0	1.9
FRB1044	RAB	690600	8575400	23	0.0	-90.0	3.5
FRB1045	RAB	690800	8575800	25	0.0	-90.0	3.4
FRB1046	RAB	690900	8575800	29	0.0	-90.0	1.6
FRB1047	RAB	691000	8575800	38	0.0	-90.0	3.9
FRB1048	RAB	691100	8575800	35	0.0	-90.0	4.8
FRB1049	RAB	691200	8575800	29	0.0	-90.0	1.9
FRB105	RAB	692430	8598690	25	0.0	-90.0	3.0
FRB1050	RAB	691300	8575800	26	0.0	-90.0	1.9
FRB1051	RAB	691400	8575800	28	0.0	-90.0	1.6
FRB1052	RAB	691500	8575800	31	0.0	-90.0	3.9
FRB1053	RAB	691600	8575800	34	0.0	-90.0	3.5
FRB1054	RAB	691700	8575800	38	0.0	-90.0	3.9
FRB1055	RAB	691800	8575800	35	0.0	-90.0	3.5
FRB1056	RAB	691900	8575800	34	0.0	-90.0	1.6
FRB1057	RAB	692000	8575800	32	0.0	-90.0	2.4
FRB1058	RAB	692100	8575800	30	0.0	-90.0	1.9
FRB1059	RAB	692200	8575800	29	0.0	-90.0	5.8
FRB106	RAB	692440	8598690	25	0.0	-90.0	3.0
FRB1060	RAB	692300	8575800	27	0.0	-90.0	1.9
FRB1061	RAB	692400	8575800	27	0.0	-90.0	1.9
FRB1062	RAB	692500	8575800	28	0.0	-90.0	1.9
FRB1063	RAB	692600	8575800	28	0.0	-90.0	2.0
FRB1064	RAB	692700	8575800	29	0.0	-90.0	2.0
FRB1065	RAB	692800	8575800	31	0.0	-90.0	3.9
FRB1066	RAB	692900	8575800	33	0.0	-90.0	6.1
FRB1067	RAB	693000	8575800	36	0.0	-90.0	2.4
FRB1068	RAB	693100	8575800	41	0.0	-90.0	1.9
FRB1069	RAB	693200	8575800	39	0.0	-90.0	2.7
FRB107	RAB	692450	8598690	25	0.0	-90.0	3.0
FRB1070	RAB	693300	8575800	39	0.0	-90.0	2.6

For personal use only

Hole ID	Type	Easting (m)	Northing (m)	RL (m)	Azi (°)	Dip (°)	TD (m)
FRB1071	RAB	693400	8575800	39	0.0	-90.0	1.8
FRB1072	RAB	693500	8575800	39	0.0	-90.0	6.5
FRB1073	RAB	693600	8575800	35	0.0	-90.0	7.8
FRB1074	RAB	693700	8575800	35	0.0	-90.0	1.1
FRB1075	RAB	693800	8575800	34	0.0	-90.0	2.5
FRB1076	RAB	693900	8575800	34	0.0	-90.0	3.4
FRB1077	RAB	694000	8575800	34	0.0	-90.0	1.6
FRB1078	RAB	694100	8575800	35	0.0	-90.0	5.8
FRB1079	RAB	694200	8575800	35	0.0	-90.0	5.8
FRB108	RAB	692460	8598690	25	0.0	-90.0	3.0
FRB1080	RAB	694300	8575800	36	0.0	-90.0	10.3
FRB1081	RAB	694400	8575800	36	0.0	-90.0	3.8
FRB1082	RAB	694500	8575800	38	0.0	-90.0	2.4
FRB1083	RAB	694600	8575800	40	0.0	-90.0	3.0
FRB1084	RAB	694700	8576200	38	0.0	-90.0	1.6
FRB1085	RAB	694600	8576200	38	0.0	-90.0	3.5
FRB1086	RAB	694500	8576200	37	0.0	-90.0	15.3
FRB1087	RAB	694400	8576200	37	0.0	-90.0	5.5
FRB1088	RAB	694300	8576200	37	0.0	-90.0	9.6
FRB1089	RAB	694200	8576200	37	0.0	-90.0	2.1
FRB109	RAB	692390	8598690	25	0.0	-90.0	6.0
FRB1090	RAB	694100	8576200	37	0.0	-90.0	1.8
FRB1091	RAB	694000	8576200	36	0.0	-90.0	1.9
FRB1092	RAB	693900	8576200	35	0.0	-90.0	1.6
FRB1093	RAB	693800	8576200	34	0.0	-90.0	5.8
FRB1094	RAB	693700	8576200	32	0.0	-90.0	1.9
FRB1095	RAB	693600	8576200	32	0.0	-90.0	2.8
FRB1096	RAB	693500	8576200	33	0.0	-90.0	1.6
FRB1097	RAB	693400	8576200	33	0.0	-90.0	1.8
FRB1098	RAB	693300	8576200	33	0.0	-90.0	2.5
FRB1099	RAB	693200	8576200	34	0.0	-90.0	1.9
FRB110	RAB	692380	8598690	26	0.0	-90.0	6.0
FRB1100	RAB	693100	8576200	33	0.0	-90.0	2.9
FRB1101	RAB	693000	8576200	31	0.0	-90.0	2.5
FRB1102	RAB	692900	8576200	30	0.0	-90.0	4.0
FRB1103	RAB	692800	8576200	29	0.0	-90.0	2.9
FRB1104	RAB	692700	8576200	29	0.0	-90.0	2.0
FRB1105	RAB	692600	8576200	29	0.0	-90.0	4.9
FRB1106	RAB	692500	8576200	28	0.0	-90.0	3.9
FRB1107	RAB	692400	8576200	32	0.0	-90.0	1.9
FRB1108	RAB	692300	8576200	32	0.0	-90.0	3.4
FRB1109	RAB	692200	8576200	32	0.0	-90.0	1.9
FRB111	RAB	692370	8598690	26	0.0	-90.0	3.0
FRB1110	RAB	692100	8576200	36	0.0	-90.0	1.9
FRB1111	RAB	692000	8576200	38	0.0	-90.0	5.8
FRB1112	RAB	691900	8576200	38	0.0	-90.0	1.6
FRB1113	RAB	691800	8576200	36	0.0	-90.0	1.9
FRB1114	RAB	691700	8576200	33	0.0	-90.0	1.9
FRB1115	RAB	691600	8576200	30	0.0	-90.0	2.4
FRB1116	RAB	691500	8576200	31	0.0	-90.0	2.9
FRB1117	RAB	691400	8576200	35	0.0	-90.0	1.9

For personal use only

Hole ID	Type	Easting (m)	Northing (m)	RL (m)	Azi (°)	Dip (°)	TD (m)
FRB1118	RAB	691300	8576200	40	0.0	-90.0	1.9
FRB1119	RAB	691200	8576200	40	0.0	-90.0	3.9
FRB112	RAB	692360	8598690	26	0.0	-90.0	3.0
FRB1120	RAB	691100	8576200	30	0.0	-90.0	1.9
FRB1121	RAB	691000	8576200	25	0.0	-90.0	1.9
FRB1122	RAB	690900	8576200	25	0.0	-90.0	1.4
FRB1123	RAB	690800	8576200	25	0.0	-90.0	1.9
FRB1124	RAB	690700	8576200	27	0.0	-90.0	1.9
FRB1125	RAB	690600	8576200	30	0.0	-90.0	1.9
FRB1126	RAB	690500	8576200	39	0.0	-90.0	1.9
FRB1127	RAB	690400	8576200	37	0.0	-90.0	1.8
FRB1128	RAB	690300	8576200	35	0.0	-90.0	3.9
FRB1129	RAB	690000	8575800	36	0.0	-90.0	1.9
FRB113	RAB	692350	8598690	26	0.0	-90.0	3.0
FRB1130	RAB	690100	8575800	30	0.0	-90.0	1.6
FRB1131	RAB	690200	8575800	28	0.0	-90.0	1.9
FRB1132	RAB	690300	8575800	30	0.0	-90.0	3.9
FRB1133	RAB	690400	8575800	33	0.0	-90.0	1.6
FRB1134	RAB	690500	8575800	27	0.0	-90.0	1.9
FRB1135	RAB	690600	8575800	24	0.0	-90.0	1.9
FRB1136	RAB	696800	8575800	57	0.0	-90.0	0.7
FRB1137	RAB	690000	8575400	34	0.0	-90.0	1.1
FRB1138	RAB	690100	8575400	31	0.0	-90.0	1.9
FRB1139	RAB	690200	8575400	32	0.0	-90.0	1.1
FRB114	RAB	692400	8598640	26	0.0	-90.0	3.0
FRB1140	RAB	690300	8575400	28	0.0	-90.0	3.9
FRB1141	RAB	690400	8575400	24	0.0	-90.0	1.9
FRB1142	RAB	690500	8575400	23	0.0	-90.0	1.9
FRB1143	RAB	690700	8576600	34	0.0	-90.0	1.4
FRB1144	RAB	690800	8576600	30	0.0	-90.0	1.9
FRB1145	RAB	690900	8576600	27	0.0	-90.0	1.9
FRB1146	RAB	690600	8577000	36	0.0	-90.0	1.9
FRB1147	RAB	690700	8577000	33	0.0	-90.0	5.2
FRB1148	RAB	690800	8577000	31	0.0	-90.0	1.9
FRB1149	RAB	694800	8578600	43	0.0	-90.0	3.2
FRB115	RAB	692410	8598640	26	0.0	-90.0	3.0
FRB1150	RAB	694900	8578600	42	0.0	-90.0	3.0
FRB1151	RAB	695000	8578600	41	0.0	-90.0	1.9
FRB1152	RAB	695100	8578600	42	0.0	-90.0	5.8
FRB1153	RAB	695200	8578600	42	0.0	-90.0	8.3
FRB1154	RAB	695300	8578600	43	0.0	-90.0	3.9
FRB1155	RAB	695200	8578200	42	0.0	-90.0	11.8
FRB1156	RAB	695100	8578200	41	0.0	-90.0	2.5
FRB1157	RAB	695000	8578200	40	0.0	-90.0	2.9
FRB1158	RAB	694900	8578200	39	0.0	-90.0	3.0
FRB1159	RAB	694800	8578200	38	0.0	-90.0	1.6
FRB116	RAB	692420	8598640	26	0.0	-90.0	3.0
FRB1160	RAB	694700	8578200	39	0.0	-90.0	3.5
FRB1161	RAB	694600	8578200	40	0.0	-90.0	7.5
FRB1162	RAB	694500	8578200	42	0.0	-90.0	3.5
FRB1163	RAB	694400	8578200	44	0.0	-90.0	2.9

For personal use only

Hole ID	Type	Easting (m)	Northing (m)	RL (m)	Azi (°)	Dip (°)	TD (m)
FRB1164	RAB	694300	8578200	44	0.0	-90.0	23.9
FRB1165	RAB	694400	8577800	38	0.0	-90.0	3.2
FRB1166	RAB	694500	8577800	37	0.0	-90.0	3.4
FRB1167	RAB	694600	8577800	36	0.0	-90.0	5.7
FRB1168	RAB	694700	8577800	37	0.0	-90.0	2.1
FRB1169	RAB	694800	8577800	38	0.0	-90.0	1.6
FRB117	RAB	692430	8598640	26	0.0	-90.0	3.0
FRB1170	RAB	694900	8577800	40	0.0	-90.0	3.6
FRB1171	RAB	695000	8577800	40	0.0	-90.0	1.9
FRB1172	RAB	695100	8577800	41	0.0	-90.0	1.8
FRB1173	RAB	695000	8577400	46	0.0	-90.0	2.9
FRB1174	RAB	694900	8577400	43	0.0	-90.0	3.2
FRB1175	RAB	694800	8577400	42	0.0	-90.0	3.8
FRB1176	RAB	694700	8577400	40	0.0	-90.0	3.8
FRB1177	RAB	694600	8577400	39	0.0	-90.0	2.1
FRB1178	RAB	694500	8577400	37	0.0	-90.0	11.4
FRB1179	RAB	694400	8577400	35	0.0	-90.0	1.9
FRB118	RAB	692390	8598640	26	0.0	-90.0	3.0
FRB1180	RAB	694300	8577400	34	0.0	-90.0	21.8
FRB1181	RAB	694200	8577400	35	0.0	-90.0	3.9
FRB1182	RAB	694100	8577400	35	0.0	-90.0	1.9
FRB1183	RAB	694000	8577400	35	0.0	-90.0	3.9
FRB1184	RAB	693900	8577400	36	0.0	-90.0	1.9
FRB1185	RAB	693800	8577400	36	0.0	-90.0	3.9
FRB1186	RAB	693700	8577400	36	0.0	-90.0	2.9
FRB1187	RAB	693300	8577400	34	0.0	-90.0	1.9
FRB1188	RAB	693200	8577400	35	0.0	-90.0	3.6
FRB1189	RAB	693400	8577800	37	0.0	-90.0	3.0
FRB119	RAB	692380	8598640	26	0.0	-90.0	3.0
FRB1190	RAB	693300	8577800	38	0.0	-90.0	1.9
FRB1191	RAB	692500	8577000	40	0.0	-90.0	3.9
FRB1192	RAB	692600	8577000	37	0.0	-90.0	5.0
FRB1193	RAB	692700	8577000	35	0.0	-90.0	3.0
FRB1194	RAB	692800	8577000	34	0.0	-90.0	5.8
FRB1195	RAB	692900	8577000	33	0.0	-90.0	4.0
FRB1196	RAB	693000	8577000	31	0.0	-90.0	2.3
FRB1197	RAB	693600	8577000	34	0.0	-90.0	5.8
FRB1198	RAB	693700	8577000	33	0.0	-90.0	3.6
FRB1199	RAB	693800	8577000	34	0.0	-90.0	5.8
FRB120	RAB	692370	8598640	26	0.0	-90.0	3.0
FRB1200	RAB	693900	8577000	34	0.0	-90.0	3.9
FRB1201	RAB	694000	8577000	34	0.0	-90.0	3.9
FRB1202	RAB	694100	8577000	33	0.0	-90.0	2.9
FRB1203	RAB	694200	8577000	35	0.0	-90.0	1.9
FRB1204	RAB	694300	8577000	37	0.0	-90.0	22.8
FRB1205	RAB	694800	8576600	42	0.0	-90.0	16.9
FRB1206	RAB	694700	8576600	42	0.0	-90.0	6.8
FRB1207	RAB	694600	8576600	42	0.0	-90.0	3.8
FRB1208	RAB	694500	8576600	43	0.0	-90.0	2.2
FRB1209	RAB	694400	8576600	40	0.0	-90.0	3.3
FRB121	RAB	692360	8598640	26	0.0	-90.0	3.0

For personal use only

Hole ID	Type	Easting (m)	Northing (m)	RL (m)	Azi (°)	Dip (°)	TD (m)
FRB1210	RAB	694300	8576600	38	0.0	-90.0	5.8
FRB1211	RAB	694200	8576600	38	0.0	-90.0	3.9
FRB1212	RAB	694100	8576600	40	0.0	-90.0	1.9
FRB1213	RAB	694000	8576600	36	0.0	-90.0	5.8
FRB1214	RAB	693900	8576600	35	0.0	-90.0	3.9
FRB1215	RAB	693800	8576600	33	0.0	-90.0	4.3
FRB1216	RAB	693700	8576600	32	0.0	-90.0	1.6
FRB1217	RAB	693600	8576600	31	0.0	-90.0	3.5
FRB1218	RAB	693500	8576600	31	0.0	-90.0	4.2
FRB1219	RAB	693400	8576600	31	0.0	-90.0	2.0
FRB122	RAB	692350	8598640	26	0.0	-90.0	3.0
FRB1220	RAB	693300	8576600	30	0.0	-90.0	2.0
FRB1221	RAB	693200	8576600	30	0.0	-90.0	1.9
FRB1222	RAB	693100	8576600	30	0.0	-90.0	3.9
FRB1223	RAB	693000	8576600	31	0.0	-90.0	3.9
FRB1224	RAB	692900	8576600	30	0.0	-90.0	7.0
FRB1225	RAB	692800	8576600	29	0.0	-90.0	3.9
FRB1226	RAB	692700	8576600	31	0.0	-90.0	6.0
FRB1227	RAB	693600	8576600	31	0.0	-90.0	3.6
FRB1228	RAB	691200	8576600	27	0.0	-90.0	1.9
FRB1229	RAB	691100	8576600	26	0.0	-90.0	1.9
FRB123	RAB	692400	8598600	26	0.0	-90.0	3.0
FRB1230	RAB	691000	8576575	26	0.0	-90.0	1.9
FRB1231	RAB	691900	8577000	33	0.0	-90.0	1.9
FRB1232	RAB	691800	8577000	32	0.0	-90.0	1.8
FRB1233	RAB	691700	8577000	31	0.0	-90.0	2.9
FRB1234	RAB	691600	8577000	29	0.0	-90.0	1.9
FRB1235	RAB	691500	8577000	28	0.0	-90.0	1.4
FRB1236	RAB	691400	8577000	28	0.0	-90.0	1.9
FRB1237	RAB	691300	8577000	27	0.0	-90.0	1.9
FRB1238	RAB	692100	8577400	32	0.0	-90.0	1.9
FRB1239	RAB	692000	8577400	31	0.0	-90.0	1.9
FRB124	RAB	692410	8598600	26	0.0	-90.0	3.0
FRB1240	RAB	691800	8577800	31	0.0	-90.0	1.6
FRB1241	RAB	691900	8577800	32	0.0	-90.0	0.9
FRB1242	RAB	692000	8577800	32	0.0	-90.0	1.8
FRB1243	RAB	692100	8577800	32	0.0	-90.0	1.9
FRB1244	RAB	692200	8577800	32	0.0	-90.0	1.9
FRB1245	RAB	692300	8577800	33	0.0	-90.0	1.6
FRB1246	RAB	692400	8577800	35	0.0	-90.0	2.5
FRB1247	RAB	692800	8578200	42	0.0	-90.0	3.9
FRB1248	RAB	692700	8578200	40	0.0	-90.0	1.2
FRB1249	RAB	692600	8578200	40	0.0	-90.0	2.0
FRB125	RAB	692420	8598600	26	0.0	-90.0	3.0
FRB1250	RAB	692500	8578200	39	0.0	-90.0	1.9
FRB1251	RAB	692400	8578200	38	0.0	-90.0	1.9
FRB1252	RAB	692300	8578200	37	0.0	-90.0	1.8
FRB1253	RAB	692200	8578200	36	0.0	-90.0	3.6
FRB1254	RAB	692100	8578200	34	0.0	-90.0	1.6
FRB1255	RAB	692000	8578200	33	0.0	-90.0	1.4
FRB1256	RAB	691900	8578200	31	0.0	-90.0	1.9

For personal use only

Hole ID	Type	Easting (m)	Northing (m)	RL (m)	Azi (°)	Dip (°)	TD (m)
FRB1257	RAB	691800	8578200	31	0.0	-90.0	1.9
FRB1258	RAB	691700	8578200	33	0.0	-90.0	1.9
FRB1259	RAB	691600	8578200	35	0.0	-90.0	1.1
FRB126	RAB	692430	8598600	26	0.0	-90.0	3.0
FRB1260	RAB	691700	8577800	30	0.0	-90.0	3.9
FRB1261	RAB	691600	8577800	32	0.0	-90.0	1.9
FRB1262	RAB	691500	8577800	33	0.0	-90.0	2.9
FRB1263	RAB	691400	8577800	35	0.0	-90.0	1.9
FRB1264	RAB	691400	8577400	29	0.0	-90.0	3.1
FRB1265	RAB	691500	8577400	28	0.0	-90.0	3.9
FRB1266	RAB	693500	8581000	40	0.0	-90.0	1.6
FRB1267	RAB	693600	8581000	39	0.0	-90.0	1.6
FRB1268	RAB	693700	8581000	38	0.0	-90.0	3.9
FRB1269	RAB	693700	8581400	34	0.0	-90.0	3.2
FRB127	RAB	692440	8598600	26	0.0	-90.0	3.0
FRB1270	RAB	693600	8581400	36	0.0	-90.0	2.7
FRB1271	RAB	693500	8581400	38	0.0	-90.0	5.8
FRB1272	RAB	693400	8581400	40	0.0	-90.0	6.5
FRB1273	RAB	693500	8581800	32	0.0	-90.0	2.5
FRB1274	RAB	693700	8582200	35	0.0	-90.0	3.1
FRB1275	RAB	693600	8582200	33	0.0	-90.0	9.2
FRB1276	RAB	693500	8582200	32	0.0	-90.0	9.7
FRB1277	RAB	693400	8582200	31	0.0	-90.0	2.3
FRB1278	RAB	693300	8582200	31	0.0	-90.0	2.4
FRB1279	RAB	691200	8582200	33	0.0	-90.0	5.2
FRB128	RAB	692400	8598600	26	0.0	-90.0	3.0
FRB1280	RAB	690800	8582200	34	0.0	-90.0	3.9
FRB1281	RAB	691300	8581800	31	0.0	-90.0	3.0
FRB1282	RAB	691400	8582200	29	0.0	-90.0	1.9
FRB1283	RAB	691500	8582200	28	0.0	-90.0	3.9
FRB1284	RAB	691600	8582200	29	0.0	-90.0	1.9
FRB1285	RAB	698000	8580200	43	0.0	-90.0	0.8
FRB1286	RAB	697900	8580200	43	0.0	-90.0	0.2
FRB1287	RAB	696500	8580200	50	0.0	-90.0	1.9
FRB1288	RAB	696300	8580200	47	0.0	-90.0	2.8
FRB1289	RAB	696200	8580200	45	0.0	-90.0	5.8
FRB129	RAB	692390	8598600	27	0.0	-90.0	3.0
FRB1290	RAB	696100	8580200	44	0.0	-90.0	1.8
FRB1291	RAB	696000	8580600	43	0.0	-90.0	1.8
FRB1292	RAB	695900	8580600	42	0.0	-90.0	1.6
FRB1293	RAB	695800	8580600	42	0.0	-90.0	5.0
FRB1294	RAB	695700	8580600	42	0.0	-90.0	2.0
FRB1295	RAB	695600	8580600	41	0.0	-90.0	1.8
FRB1296	RAB	695500	8580600	41	0.0	-90.0	6.8
FRB1297	RAB	695400	8580600	42	0.0	-90.0	2.8
FRB1298	RAB	695300	8580600	43	0.0	-90.0	3.2
FRB1299	RAB	695500	8580200	43	0.0	-90.0	3.0
FRB130	RAB	692380	8598600	27	0.0	-90.0	3.0
FRB1300	RAB	695600	8580200	44	0.0	-90.0	2.6
FRB1301	RAB	695300	8579800	46	0.0	-90.0	3.9
FRB1302	RAB	695200	8579800	46	0.0	-90.0	5.9

For personal use only

Hole ID	Type	Easting (m)	Northing (m)	RL (m)	Azi (°)	Dip (°)	TD (m)
FRB1303	RAB	695100	8579800	47	0.0	-90.0	1.6
FRB1304	RAB	695100	8579400	50	0.0	-90.0	1.9
FRB1305	RAB	695200	8579400	49	0.0	-90.0	2.4
FRB1306	RAB	695300	8579400	49	0.0	-90.0	2.5
FRB1307	RAB	695400	8579400	51	0.0	-90.0	4.5
FRB1308	RAB	696100	8579800	47	0.0	-90.0	2.8
FRB1309	RAB	696200	8579800	45	0.0	-90.0	0.9
FRB131	RAB	692370	8598600	27	0.0	-90.0	3.0
FRB1310	RAB	696300	8579800	45	0.0	-90.0	1.2
FRB1311	RAB	696400	8579800	46	0.0	-90.0	1.2
FRB1312	RAB	696400	8579400	50	0.0	-90.0	0.7
FRB1313	RAB	696500	8579400	47	0.0	-90.0	3.3
FRB1314	RAB	696600	8579400	47	0.0	-90.0	1.0
FRB1315	RAB	696700	8579400	49	0.0	-90.0	0.7
FRB1316	RAB	697700	8579400	53	0.0	-90.0	0.3
FRB1317	RAB	695400	8579000	49	0.0	-90.0	4.2
FRB1318	RAB	692600	8583000	28	0.0	-90.0	2.0
FRB1319	RAB	692500	8583000	29	0.0	-90.0	3.9
FRB132	RAB	692360	8598600	27	0.0	-90.0	3.0
FRB1320	RAB	692400	8583000	30	0.0	-90.0	1.5
FRB1321	RAB	691900	8583400	26	0.0	-90.0	3.8
FRB1322	RAB	691300	8583400	29	0.0	-90.0	4.8
FRB1323	RAB	691200	8583400	28	0.0	-90.0	3.5
FRB1324	RAB	691300	8583750	23	0.0	-90.0	1.9
FRB1325	RAB	691200	8583800	23	0.0	-90.0	1.9
FRB1326	RAB	691100	8583800	24	0.0	-90.0	1.9
FRB1327	RAB	690800	8582600	30	0.0	-90.0	1.9
FRB1328	RAB	690900	8582600	29	0.0	-90.0	1.6
FRB1329	RAB	691000	8582600	28	0.0	-90.0	3.9
FRB133	RAB	692390	8598550	27	0.0	-90.0	3.0
FRB1330	RAB	691100	8582600	27	0.0	-90.0	1.9
FRB1331	RAB	691400	8582600	30	0.0	-90.0	7.8
FRB1332	RAB	691500	8582600	30	0.0	-90.0	1.9
FRB1333	RAB	691600	8582600	32	0.0	-90.0	2.9
FRB1334	RAB	693500	8583800	40	0.0	-90.0	1.8
FRB1335	RAB	693400	8583800	39	0.0	-90.0	1.6
FRB1336	RAB	693300	8583800	38	0.0	-90.0	2.5
FRB1337	RAB	693200	8583800	40	0.0	-90.0	3.1
FRB1338	RAB	693100	8583800	44	0.0	-90.0	1.9
FRB1339	RAB	693000	8583800	42	0.0	-90.0	3.0
FRB134	RAB	692400	8598550	27	0.0	-90.0	3.0
FRB1340	RAB	692900	8583800	37	0.0	-90.0	8.0
FRB1341	RAB	692800	8583800	35	0.0	-90.0	3.9
FRB1342	RAB	692000	8583400	26	0.0	-90.0	1.9
FRB1343	RAB	692200	8583400	30	0.0	-90.0	1.9
FRB1344	RAB	692400	8583400	28	0.0	-90.0	1.1
FRB1345	RAB	692900	8583400	33	0.0	-90.0	4.5
FRB1346	RAB	693000	8583400	33	0.0	-90.0	3.4
FRB1347	RAB	693500	8583400	42	0.0	-90.0	1.3
FRB1348	RAB	694500	8577600	36	0.0	-90.0	1.6
FRB1349	RAB	694400	8577600	36	0.0	-90.0	8.6

For personal use only

Hole ID	Type	Easting (m)	Northing (m)	RL (m)	Azi (°)	Dip (°)	TD (m)
FRB135	RAB	692410	8598550	27	0.0	-90.0	3.0
FRB1350	RAB	694300	8577600	37	0.0	-90.0	9.8
FRB1351	RAB	694200	8577600	38	0.0	-90.0	5.8
FRB1352	RAB	694100	8577600	39	0.0	-90.0	2.2
FRB1353	RAB	694000	8577600	41	0.0	-90.0	3.5
FRB1354	RAB	693900	8577600	41	0.0	-90.0	3.9
FRB1355	RAB	693800	8577600	39	0.0	-90.0	3.0
FRB1356	RAB	693700	8577600	39	0.0	-90.0	3.0
FRB1357	RAB	693600	8577600	39	0.0	-90.0	5.8
FRB1358	RAB	693500	8577600	37	0.0	-90.0	4.2
FRB1359	RAB	693400	8577600	35	0.0	-90.0	1.1
FRB136	RAB	692420	8598550	27	0.0	-90.0	3.0
FRB1360	RAB	693300	8577600	36	0.0	-90.0	1.6
FRB1361	RAB	693200	8577600	37	0.0	-90.0	1.6
FRB1362	RAB	693300	8578000	41	0.0	-90.0	1.6
FRB1363	RAB	693400	8578000	40	0.0	-90.0	1.1
FRB1364	RAB	693500	8578000	42	0.0	-90.0	1.9
FRB1365	RAB	693600	8578000	50	0.0	-90.0	3.2
FRB1366	RAB	693700	8578000	48	0.0	-90.0	1.9
FRB1367	RAB	693800	8578000	51	0.0	-90.0	3.6
FRB1368	RAB	693900	8578000	49	0.0	-90.0	4.8
FRB1369	RAB	694000	8578000	49	0.0	-90.0	1.8
FRB137	RAB	692430	8598550	26	0.0	-90.0	3.0
FRB1370	RAB	694100	8578000	48	0.0	-90.0	1.6
FRB1371	RAB	694200	8578000	42	0.0	-90.0	3.0
FRB1372	RAB	694300	8578000	41	0.0	-90.0	7.8
FRB1373	RAB	694400	8578000	40	0.0	-90.0	1.9
FRB1374	RAB	694500	8578000	39	0.0	-90.0	3.3
FRB1375	RAB	694400	8578400	48	0.0	-90.0	7.8
FRB1376	RAB	694300	8578400	48	0.0	-90.0	12.8
FRB1377	RAB	694200	8578400	57	0.0	-90.0	5.8
FRB1378	RAB	694100	8578400	52	0.0	-90.0	3.9
FRB1379	RAB	694000	8578400	57	0.0	-90.0	3.9
FRB138	RAB	692380	8598550	27	0.0	-90.0	3.0
FRB1380	RAB	693900	8578400	58	0.0	-90.0	5.6
FRB1381	RAB	693800	8578400	64	0.0	-90.0	5.8
FRB1382	RAB	693700	8578400	56	0.0	-90.0	3.9
FRB1383	RAB	693600	8578400	49	0.0	-90.0	1.9
FRB1384	RAB	693500	8578400	49	0.0	-90.0	3.9
FRB1385	RAB	693400	8578400	52	0.0	-90.0	1.4
FRB1386	RAB	693300	8578400	50	0.0	-90.0	2.6
FRB1387	RAB	693200	8578400	45	0.0	-90.0	1.9
FRB1388	RAB	693100	8578400	43	0.0	-90.0	3.1
FRB1389	RAB	693000	8578400	42	0.0	-90.0	1.9
FRB139	RAB	692370	8598550	27	0.0	-90.0	3.0
FRB1390	RAB	692900	8578400	40	0.0	-90.0	3.0
FRB1391	RAB	692800	8578400	39	0.0	-90.0	3.9
FRB1392	RAB	692700	8578400	38	0.0	-90.0	2.0
FRB1393	RAB	692600	8578400	40	0.0	-90.0	4.0
FRB1394	RAB	692500	8578400	40	0.0	-90.0	3.1
FRB1395	RAB	692400	8578400	38	0.0	-90.0	0.8

For personal use only

Hole ID	Type	Easting (m)	Northing (m)	RL (m)	Azi (°)	Dip (°)	TD (m)
FRB1396	RAB	692300	8578400	36	0.0	-90.0	1.4
FRB1397	RAB	692300	8578800	34	0.0	-90.0	1.9
FRB1398	RAB	692400	8578800	36	0.0	-90.0	1.9
FRB1399	RAB	692500	8578800	39	0.0	-90.0	1.9
FRB140	RAB	692360	8598550	27	0.0	-90.0	3.0
FRB1400	RAB	692600	8578800	41	0.0	-90.0	3.0
FRB1401	RAB	692700	8578800	44	0.0	-90.0	4.0
FRB1402	RAB	692800	8578800	45	0.0	-90.0	3.9
FRB1403	RAB	692900	8578800	50	0.0	-90.0	3.0
FRB1404	RAB	693000	8578800	43	0.0	-90.0	4.8
FRB1405	RAB	693100	8578800	39	0.0	-90.0	1.9
FRB1406	RAB	693200	8578800	43	0.0	-90.0	3.0
FRB1407	RAB	693300	8578800	49	0.0	-90.0	2.4
FRB1408	RAB	693400	8578800	53	0.0	-90.0	1.3
FRB1409	RAB	693500	8578800	50	0.0	-90.0	1.9
FRB141	RAB	692350	8598550	27	0.0	-90.0	3.0
FRB1410	RAB	693600	8578800	49	0.0	-90.0	1.8
FRB1411	RAB	693700	8578800	48	0.0	-90.0	0.1
FRB1412	RAB	693800	8578800	50	0.0	-90.0	5.5
FRB1413	RAB	693900	8578800	54	0.0	-90.0	3.9
FRB1414	RAB	694000	8578800	56	0.0	-90.0	5.8
FRB1415	RAB	694100	8578800	57	0.0	-90.0	3.9
FRB1416	RAB	694200	8578800	61	0.0	-90.0	2.9
FRB1417	RAB	694300	8579200	56	0.0	-90.0	3.8
FRB1418	RAB	694200	8579200	54	0.0	-90.0	5.8
FRB1419	RAB	694100	8579200	56	0.0	-90.0	9.8
FRB142	RAB	692390	8598510	27	0.0	-90.0	3.0
FRB1420	RAB	694000	8579200	49	0.0	-90.0	5.8
FRB1421	RAB	693900	8579200	46	0.0	-90.0	1.4
FRB1422	RAB	693800	8579200	45	0.0	-90.0	2.6
FRB1423	RAB	693700	8579200	43	0.0	-90.0	1.9
FRB1424	RAB	693600	8579200	45	0.0	-90.0	3.2
FRB1425	RAB	693500	8579200	46	0.0	-90.0	1.9
FRB1426	RAB	693400	8579200	48	0.0	-90.0	1.9
FRB1427	RAB	693300	8579200	54	0.0	-90.0	1.6
FRB1428	RAB	693200	8579200	54	0.0	-90.0	2.0
FRB1429	RAB	693100	8579200	51	0.0	-90.0	2.9
FRB143	RAB	692380	8598510	27	0.0	-90.0	6.0
FRB1430	RAB	693000	8579200	50	0.0	-90.0	2.9
FRB1431	RAB	692900	8579200	49	0.0	-90.0	2.0
FRB1432	RAB	692800	8579200	46	0.0	-90.0	1.9
FRB1433	RAB	692700	8579200	44	0.0	-90.0	4.0
FRB1434	RAB	692600	8579200	44	0.0	-90.0	2.0
FRB1435	RAB	692500	8579200	43	0.0	-90.0	1.9
FRB1436	RAB	692400	8579200	40	0.0	-90.0	1.9
FRB1437	RAB	692300	8579200	38	0.0	-90.0	1.9
FRB1438	RAB	692800	8579600	43	0.0	-90.0	3.0
FRB1439	RAB	692900	8579600	44	0.0	-90.0	2.0
FRB144	RAB	692370	8598510	27	0.0	-90.0	3.0
FRB1440	RAB	693000	8579600	46	0.0	-90.0	2.9
FRB1441	RAB	693100	8579600	49	0.0	-90.0	3.9

Hole ID	Type	Easting (m)	Northing (m)	RL (m)	Azi (°)	Dip (°)	TD (m)
FRB1442	RAB	693200	8579600	49	0.0	-90.0	2.0
FRB1443	RAB	693300	8579600	52	0.0	-90.0	1.9
FRB1444	RAB	693400	8579600	50	0.0	-90.0	2.4
FRB1445	RAB	693500	8579600	48	0.0	-90.0	3.7
FRB1446	RAB	693600	8579600	47	0.0	-90.0	3.8
FRB1447	RAB	693700	8579600	45	0.0	-90.0	1.8
FRB1448	RAB	693800	8579600	42	0.0	-90.0	1.6
FRB1449	RAB	693900	8579600	41	0.0	-90.0	5.8
FRB145	RAB	692360	8598510	27	0.0	-90.0	3.0
FRB1450	RAB	694000	8579600	43	0.0	-90.0	5.8
FRB1451	RAB	694100	8579600	44	0.0	-90.0	2.5
FRB1452	RAB	694200	8579600	46	0.0	-90.0	2.5
FRB1453	RAB	694300	8579600	48	0.0	-90.0	5.8
FRB1454	RAB	694400	8579600	50	0.0	-90.0	5.8
FRB1455	RAB	694500	8579600	51	0.0	-90.0	2.1
FRB1456	RAB	694400	8580000	48	0.0	-90.0	3.6
FRB1457	RAB	694300	8580000	47	0.0	-90.0	9.8
FRB1458	RAB	694200	8580000	45	0.0	-90.0	6.5
FRB1459	RAB	694100	8580000	42	0.0	-90.0	5.8
FRB146	RAB	692350	8598510	27	0.0	-90.0	3.0
FRB1460	RAB	694000	8580000	39	0.0	-90.0	2.4
FRB1461	RAB	693900	8580000	40	0.0	-90.0	3.9
FRB1462	RAB	693800	8580000	42	0.0	-90.0	1.9
FRB1463	RAB	693700	8580000	44	0.0	-90.0	1.8
FRB1464	RAB	693600	8580000	46	0.0	-90.0	3.6
FRB1465	RAB	693500	8580000	48	0.0	-90.0	3.6
FRB1466	RAB	693400	8580000	54	0.0	-90.0	2.1
FRB1467	RAB	693300	8580000	56	0.0	-90.0	3.1
FRB1468	RAB	693200	8580000	52	0.0	-90.0	5.2
FRB1469	RAB	693100	8580000	51	0.0	-90.0	3.9
FRB147	RAB	692400	8598510	27	0.0	-90.0	3.0
FRB1470	RAB	693400	8580400	53	0.0	-90.0	2.2
FRB1471	RAB	693500	8580400	48	0.0	-90.0	0.8
FRB1472	RAB	693600	8580400	50	0.0	-90.0	3.9
FRB1473	RAB	693700	8580400	46	0.0	-90.0	2.1
FRB1474	RAB	693800	8580400	43	0.0	-90.0	1.1
FRB1475	RAB	693900	8580400	40	0.0	-90.0	1.9
FRB1476	RAB	694000	8580400	39	0.0	-90.0	3.5
FRB1477	RAB	694100	8580400	37	0.0	-90.0	1.1
FRB1478	RAB	694200	8580400	38	0.0	-90.0	4.8
FRB1479	RAB	694300	8580400	41	0.0	-90.0	8.5
FRB148	RAB	692410	8598510	27	0.0	-90.0	3.0
FRB1480	RAB	694400	8580400	42	0.0	-90.0	1.8
FRB149	RAB	692420	8598510	27	0.0	-90.0	3.0
FRB150	RAB	692380	8598460	27	0.0	-90.0	3.0
FRB151	RAB	692390	8598460	27	0.0	-90.0	3.0
FRB152	RAB	692400	8598460	27	0.0	-90.0	3.0
FRB153	RAB	692410	8598460	27	0.0	-90.0	3.0
FRB154	RAB	692370	8598460	27	0.0	-90.0	3.0
FRB155	RAB	692360	8598460	27	0.0	-90.0	3.0
FRB156	RAB	692350	8598460	27	0.0	-90.0	3.0

For personal use only

For personal use only

Hole ID	Type	Easting (m)	Northing (m)	RL (m)	Azi (°)	Dip (°)	TD (m)
FRB157	RAB	692340	8598460	27	0.0	-90.0	3.0
FRB158	RAB	692330	8598460	27	0.0	-90.0	3.0
FRB159	RAB	692320	8598460	28	0.0	-90.0	3.0
FRB160	RAB	692460	8598400	27	0.0	-90.0	3.0
FRB161	RAB	692470	8598400	27	0.0	-90.0	3.0
FRB162	RAB	692480	8598400	26	0.0	-90.0	3.0
FRB163	RAB	692490	8598400	26	0.0	-90.0	3.0
FRB164	RAB	692460	8598400	27	0.0	-90.0	6.0
FRB165	RAB	692450	8598400	27	0.0	-90.0	6.0
FRB166	RAB	692440	8598400	27	0.0	-90.0	3.0
FRB167	RAB	692390	8598360	28	0.0	-90.0	1.0
FRB168	RAB	692380	8598360	28	0.0	-90.0	3.0
FRB169	RAB	692370	8598360	28	0.0	-90.0	3.0
FRB170	RAB	692390	8598360	28	0.0	-90.0	6.0
FRB171	RAB	692400	8598360	28	0.0	-90.0	6.0
FRB172	RAB	692410	8598360	28	0.0	-90.0	6.0
FRB173	RAB	692420	8598360	27	0.0	-90.0	6.0
FRB174	RAB	692430	8598360	28	0.0	-90.0	6.0
FRB175	RAB	692440	8598360	27	0.0	-90.0	6.0
FRB176	RAB	692450	8598360	27	0.0	-90.0	6.0
FRB177	RAB	692460	8598360	27	0.0	-90.0	6.0
FRB178	RAB	692440	8598312	27	0.0	-90.0	3.0
FRB179	RAB	692450	8598312	27	0.0	-90.0	6.0
FRB180	RAB	692460	8598312	27	0.0	-90.0	6.0
FRB181	RAB	692470	8598312	27	0.0	-90.0	6.0
FRB182	RAB	692480	8598312	27	0.0	-90.0	6.0
FRB183	RAB	692430	8598312	27	0.0	-90.0	6.0
FRB184	RAB	692420	8598312	27	0.0	-90.0	6.0
FRB185	RAB	692410	8598312	27	0.0	-90.0	6.0
FRB186	RAB	692320	8598210	29	0.0	-90.0	6.0
FRB187	RAB	692310	8598210	29	0.0	-90.0	6.0
FRB188	RAB	692300	8598210	29	0.0	-90.0	6.0
FRB189	RAB	692290	8598210	29	0.0	-90.0	6.0
FRB190	RAB	692280	8598210	29	0.0	-90.0	6.0
FRB191	RAB	692330	8598210	28	0.0	-90.0	6.0
FRB192	RAB	692340	8598210	28	0.0	-90.0	6.0
FRB193	RAB	692350	8598210	28	0.0	-90.0	6.0
FRB194	RAB	692360	8598210	28	0.0	-90.0	6.0
FRB195	RAB	692300	8598160	29	0.0	-90.0	6.0
FRB196	RAB	692290	8598160	29	0.0	-90.0	6.0
FRB197	RAB	692280	8598160	29	0.0	-90.0	6.0
FRB198	RAB	692270	8598160	30	0.0	-90.0	6.0
FRB199	RAB	692260	8598160	30	0.0	-90.0	6.0
FRB200	RAB	692310	8598160	29	0.0	-90.0	6.0
FRB201	RAB	692320	8598160	29	0.0	-90.0	6.0
FRB202	RAB	692330	8598160	28	0.0	-90.0	6.0
FRB203	RAB	692340	8598160	28	0.0	-90.0	6.0
FRB204	RAB	692290	8598120	29	0.0	-90.0	6.0
FRB205	RAB	692280	8598120	30	0.0	-90.0	6.0
FRB206	RAB	692270	8598120	30	0.0	-90.0	6.0
FRB207	RAB	692260	8598120	30	0.0	-90.0	6.0

For personal use only

Hole ID	Type	Easting (m)	Northing (m)	RL (m)	Azi (°)	Dip (°)	TD (m)
FRB208	RAB	692250	8598120	30	0.0	-90.0	6.0
FRB209	RAB	692290	8598120	29	0.0	-90.0	6.0
FRB210	RAB	692300	8598120	29	0.0	-90.0	6.0
FRB211	RAB	692301	8598120	29	0.0	-90.0	6.0
FRB212	RAB	692310	8598070	29	0.0	-90.0	6.0
FRB213	RAB	692320	8598070	29	0.0	-90.0	6.0
FRB214	RAB	692330	8598070	28	0.0	-90.0	6.0
FRB215	RAB	692340	8598070	28	0.0	-90.0	6.0
FRB216	RAB	692300	8598070	29	0.0	-90.0	6.0
FRB217	RAB	692290	8598070	30	0.0	-90.0	6.0
FRB218	RAB	692280	8598070	30	0.0	-90.0	6.0
FRB219	RAB	692270	8598070	30	0.0	-90.0	6.0
FRB220	RAB	692260	8598070	30	0.0	-90.0	3.0
FRB221	RAB	692250	8598070	30	0.0	-90.0	4.0
FRB222	RAB	692240	8598070	30	0.0	-90.0	5.0
FRB223	RAB	692230	8598070	30	0.0	-90.0	6.0
FRB224	RAB	692220	8598070	30	0.0	-90.0	6.0
FRB225	RAB	692280	8598020	30	0.0	-90.0	6.0
FRB226	RAB	692290	8598020	29	0.0	-90.0	6.0
FRB227	RAB	692300	8598020	29	0.0	-90.0	6.0
FRB228	RAB	692310	8598020	29	0.0	-90.0	6.0
FRB229	RAB	692320	8598020	29	0.0	-90.0	6.0
FRB230	RAB	692270	8598020	30	0.0	-90.0	6.0
FRB231	RAB	692260	8598020	30	0.0	-90.0	4.0
FRB232	RAB	692250	8598020	30	0.0	-90.0	5.0
FRB233	RAB	692240	8598020	30	0.0	-90.0	6.0
FRB234	RAB	692230	8598020	31	0.0	-90.0	4.0
FRB235	RAB	692220	8598020	30	0.0	-90.0	6.0
FRB236	RAB	692210	8598020	30	0.0	-90.0	6.0
FRB237	RAB	692200	8598020	30	0.0	-90.0	6.0
FRB238	RAB	692230	8598020	31	90.0	-60.0	3.0
FRB239	RAB	692240	8598020	30	270.0	-60.0	4.0
FRB240	RAB	692270	8598160	30	90.0	-60.0	12.0
FRB241	RAB	692302	8598160	29	90.0	-60.0	7.0
FRB242	RAB	692304	8598210	29	90.0	-60.0	18.0
FRB243	RAB	692435	8598312	27	90.0	-60.0	15.0
FRB244	RAB	692412	8598360	27	90.0	-60.0	12.0
FRB245	RAB	692425	8598360	28	90.0	-60.0	15.0
FRB246	RAB	692445	8598400	27	90.0	-60.0	18.0
FRB247	RAB	692371	8598510	27	90.0	-60.0	18.0
FRB248	RAB	692376	8598510	27	90.0	-60.0	24.0
FRB249	RAB	692371	8598690	26	90.0	-60.0	18.0
FRB250	RAB	692364	8598690	26	90.0	-60.0	18.0
FRB251	RAB	692389	8598770	25	90.0	-60.0	9.0
FRB252	RAB	692391	8598770	25	90.0	-60.0	5.0
FRB253	RAB	692378	8598770	25	90.0	-60.0	29.0
FRB254	RAB	692400	8598770	25	90.0	-60.0	12.0
FRB255	RAB	693007	8598896	21	270.0	-60.0	12.0
FRB256	RAB	693500	8593107	20	0.0	-90.0	6.0
FRB257	RAB	693510	8593107	20	0.0	-90.0	6.0
FRB258	RAB	693520	8593107	19	0.0	-90.0	6.0

For personal use only

Hole ID	Type	Easting (m)	Northing (m)	RL (m)	Azi (°)	Dip (°)	TD (m)
FRB259	RAB	693490	8593107	20	0.0	-90.0	6.0
FRB260	RAB	693480	8593107	20	0.0	-90.0	3.0
FRB261	RAB	693470	8593107	20	0.0	-90.0	3.0
FRB262	RAB	693460	8593107	19	0.0	-90.0	3.0
FRB263	RAB	693450	8593107	19	0.0	-90.0	3.0
FRB264	RAB	693410	8593107	19	0.0	-90.0	3.0
FRB265	RAB	693420	8593107	20	0.0	-90.0	3.0
FRB266	RAB	693430	8593107	19	0.0	-90.0	6.0
FRB267	RAB	693440	8593107	19	0.0	-90.0	4.0
FRB268	RAB	693420	8593050	19	0.0	-90.0	3.0
FRB269	RAB	693430	8593050	19	0.0	-90.0	3.0
FRB270	RAB	693440	8593050	18	0.0	-90.0	3.0
FRB271	RAB	693450	8593050	19	0.0	-90.0	3.0
FRB272	RAB	693460	8593050	19	0.0	-90.0	3.0
FRB273	RAB	693470	8593050	19	0.0	-90.0	3.0
FRB274	RAB	693480	8593050	19	0.0	-90.0	3.0
FRB275	RAB	693490	8593050	18	0.0	-90.0	3.0
FRB276	RAB	693510	8593050	18	0.0	-90.0	3.0
FRB277	RAB	693520	8593050	18	0.0	-90.0	3.0
FRB278	RAB	693530	8593050	18	0.0	-90.0	3.0
FRB279	RAB	693540	8593050	18	0.0	-90.0	3.0
FRB280	RAB	693425	8593000	16	0.0	-90.0	3.0
FRB281	RAB	693433	8593000	15	0.0	-90.0	3.0
FRB282	RAB	693441	8593000	16	0.0	-90.0	2.0
FRB283	RAB	693530	8593000	17	0.0	-90.0	3.0
FRB284	RAB	693520	8593000	17	0.0	-90.0	3.0
FRB285	RAB	693510	8593000	16	0.0	-90.0	3.0
FRB286	RAB	693500	8593000	16	0.0	-90.0	3.0
FRB287	RAB	693490	8593000	16	0.0	-90.0	3.0
FRB288	RAB	693429	8592953	13	0.0	-90.0	2.0
FRB289	RAB	693439	8592953	13	0.0	-90.0	3.0
FRB290	RAB	693449	8592953	13	0.0	-90.0	2.0
FRB291	RAB	693459	8592953	13	0.0	-90.0	3.0
FRB292	RAB	693469	8592953	13	0.0	-90.0	2.0
FRB293	RAB	693479	8592953	14	0.0	-90.0	3.0
FRB294	RAB	693489	8592953	14	0.0	-90.0	3.0
FRB295	RAB	693499	8592953	15	0.0	-90.0	2.0
FRB296	RAB	693560	8597630	29	0.0	-90.0	9.0
FRB297	RAB	693550	8597630	29	0.0	-90.0	6.0
FRB298	RAB	693540	8597630	29	0.0	-90.0	6.0
FRB299	RAB	693530	8597630	29	0.0	-90.0	6.0
FRB300	RAB	693520	8597630	29	0.0	-90.0	6.0
FRB301	RAB	693522	8597630	29	90.0	-60.0	18.0
FRB302	RAB	693527	8597630	29	90.0	-60.0	18.0
FRB303	RAB	693537	8597630	29	90.0	-60.0	18.0
FRB304	RAB	693570	8597630	29	0.0	-90.0	6.0
FRB305	RAB	693580	8597630	29	0.0	-90.0	6.0
FRB306	RAB	693590	8597630	29	0.0	-90.0	6.0
FRB307	RAB	693600	8597630	28	0.0	-90.0	6.0
FRB308	RAB	693610	8597630	28	0.0	-90.0	6.0
FRB309	RAB	693620	8597630	29	0.0	-90.0	6.0

For personal use only

Hole ID	Type	Easting (m)	Northing (m)	RL (m)	Azi (°)	Dip (°)	TD (m)
FRB310	RAB	693480	8597630	29	0.0	-90.0	6.0
FRB311	RAB	693490	8597630	29	0.0	-90.0	6.0
FRB312	RAB	693500	8597630	28	0.0	-90.0	6.0
FRB313	RAB	693510	8597630	28	0.0	-90.0	6.0
FRB314	RAB	693490	8597550	30	0.0	-90.0	9.0
FRB315	RAB	693480	8597550	30	0.0	-90.0	9.0
FRB316	RAB	693470	8597550	30	0.0	-90.0	9.0
FRB317	RAB	693460	8597550	30	0.0	-90.0	6.0
FRB318	RAB	693450	8597550	30	0.0	-90.0	9.0
FRB319	RAB	693440	8597550	30	0.0	-90.0	9.0
FRB320	RAB	693500	8597550	30	0.0	-90.0	6.0
FRB321	RAB	693510	8597550	30	0.0	-90.0	9.0
FRB322	RAB	693520	8597550	30	0.0	-90.0	6.0
FRB323	RAB	693530	8597550	30	0.0	-90.0	6.0
FRB324	RAB	693540	8597550	30	0.0	-90.0	6.0
FRB325	RAB	693550	8597550	30	0.0	-90.0	6.0
FRB326	RAB	693560	8597550	30	0.0	-90.0	6.0
FRB327	RAB	693570	8597550	30	0.0	-90.0	6.0
FRB328	RAB	693580	8597550	30	0.0	-90.0	6.0
FRB329	RAB	693590	8597550	30	0.0	-90.0	6.0
FRB330	RAB	693600	8597550	29	0.0	-90.0	6.0
FRB331	RAB	693610	8597550	30	0.0	-90.0	6.0
FRB332	RAB	693620	8597550	30	0.0	-90.0	6.0
FRB333	RAB	693510	8597470	30	0.0	-90.0	6.0
FRB334	RAB	693500	8597470	30	0.0	-90.0	6.0
FRB335	RAB	693490	8597470	30	0.0	-90.0	6.0
FRB336	RAB	693480	8597470	30	0.0	-90.0	6.0
FRB337	RAB	693470	8597470	30	0.0	-90.0	6.0
FRB338	RAB	693460	8597470	30	0.0	-90.0	9.0
FRB339	RAB	693450	8597470	30	0.0	-90.0	6.0
FRB340	RAB	693520	8597470	31	0.0	-90.0	6.0
FRB341	RAB	693530	8597470	31	0.0	-90.0	6.0
FRB342	RAB	693540	8597470	31	0.0	-90.0	6.0
FRB343	RAB	693550	8597470	31	0.0	-90.0	6.0
FRB344	RAB	693560	8597470	31	0.0	-90.0	6.0
FRB345	RAB	693570	8597470	31	0.0	-90.0	6.0
FRB346	RAB	693580	8597470	31	0.0	-90.0	6.0
FRB347	RAB	693590	8597470	31	0.0	-90.0	6.0
FRB348	RAB	693600	8597470	31	0.0	-90.0	6.0
FRB349	RAB	693450	8597390	30	0.0	-90.0	6.0
FRB350	RAB	693460	8597390	30	0.0	-90.0	6.0
FRB351	RAB	693470	8597390	30	0.0	-90.0	6.0
FRB352	RAB	693480	8597390	30	0.0	-90.0	6.0
FRB353	RAB	693490	8597390	30	0.0	-90.0	6.0
FRB354	RAB	693500	8597390	30	0.0	-90.0	6.0
FRB355	RAB	693510	8597390	30	0.0	-90.0	6.0
FRB356	RAB	693440	8597390	30	0.0	-90.0	6.0
FRB357	RAB	693474	8597470	30	270.0	-60.0	18.0
FRB358	RAB	693453	8597470	30	90.0	-60.0	15.0
FRB359	RAB	693560	8597590	29	0.0	-90.0	6.0
FRB360	RAB	693550	8597590	29	0.0	-90.0	6.0

For personal use only

Hole ID	Type	Easting (m)	Northing (m)	RL (m)	Azi (°)	Dip (°)	TD (m)
FRB361	RAB	693540	8597590	29	0.0	-90.0	6.0
FRB362	RAB	693530	8597590	29	0.0	-90.0	6.0
FRB363	RAB	693520	8597590	29	0.0	-90.0	9.0
FRB364	RAB	693510	8597590	29	0.0	-90.0	6.0
FRB365	RAB	693500	8597590	29	0.0	-90.0	6.0
FRB366	RAB	693490	8597590	29	0.0	-90.0	9.0
FRB367	RAB	693480	8597590	29	0.0	-90.0	6.0
FRB368	RAB	693470	8597590	29	0.0	-90.0	6.0
FRB369	RAB	693460	8597590	29	0.0	-90.0	6.0
FRB370	RAB	693450	8597590	29	0.0	-90.0	9.0
FRB371	RAB	693440	8597590	30	0.0	-90.0	6.0
FRB372	RAB	693118	8599303	17	0.0	-90.0	3.0
FRB373	RAB	693108	8599303	17	0.0	-90.0	3.0
FRB374	RAB	693098	8599303	17	0.0	-90.0	3.0
FRB375	RAB	693088	8599303	17	0.0	-90.0	3.0
FRB376	RAB	693078	8599303	17	0.0	-90.0	3.0
FRB377	RAB	693058	8599206	18	0.0	-90.0	3.0
FRB378	RAB	693048	8599206	18	0.0	-90.0	3.0
FRB379	RAB	693038	8599206	18	0.0	-90.0	2.0
FRB380	RAB	693072	8599206	18	0.0	-90.0	6.0
FRB381	RAB	693067	8599205	18	0.0	-90.0	3.0
FRB382	RAB	693078	8599206	18	90.0	-60.0	6.0
FRB383	RAB	692999	8598837	20	270.0	-60.0	21.0
FRB384	RAB	693009	8598837	20	270.0	-60.0	21.0
FRB385	RAB	692989	8598837	20	270.0	-60.0	21.0
FRB386	RAB	692465	8598460	27	90.0	-60.0	12.0
FRB387	RAB	692475	8598460	27	90.0	-60.0	21.0
FRB388	RAB	692455	8598460	27	90.0	-60.0	21.0
FRB389	RAB	692445	8598460	27	90.0	-60.0	21.0
FRB390	RAB	692960	8590040	17	0.0	-90.0	4.0
FRB391	RAB	692970	8590040	17	0.0	-90.0	4.0
FRB392	RAB	692981	8590041	17	0.0	-90.0	9.0
FRB393	RAB	692990	8590040	17	0.0	-90.0	9.0
FRB394	RAB	693001	8590040	17	0.0	-90.0	6.0
FRB395	RAB	693010	8590040	17	0.0	-90.0	9.0
FRB396	RAB	692991	8589960	19	0.0	-90.0	4.0
FRB397	RAB	692981	8589959	19	90.0	-60.0	13.0
FRB398	RAB	692970	8589959	19	0.0	-90.0	15.0
FRB399	RAB	692973	8589959	19	90.0	-60.0	4.0
FRB400	RAB	692961	8589960	18	0.0	-90.0	4.0
FRB401	RAB	692951	8589960	18	0.0	-90.0	2.0
FRB402	RAB	692940	8589960	18	0.0	-90.0	3.0
FRB403	RAB	692940	8589900	17	0.0	-90.0	3.0
FRB404	RAB	692950	8589900	18	0.0	-90.0	4.0
FRB405	RAB	692960	8589900	18	0.0	-90.0	3.0
FRB406	RAB	692930	8589900	17	0.0	-90.0	3.0
FRB407	RAB	692920	8589900	17	0.0	-90.0	3.0
FRB408	RAB	692958	8589960	18	90.0	-60.0	11.0
FRB409	RAB	692962	8589960	18	270.0	-60.0	12.0
FRB410	RAB	693020	8590040	17	0.0	-90.0	3.0
FRB411	RAB	693030	8590040	17	0.0	-90.0	3.0

For personal use only

Hole ID	Type	Easting (m)	Northing (m)	RL (m)	Azi (°)	Dip (°)	TD (m)
FRC001	RC	694434	8593517	16	125.0	-55.0	111.0
FRC002	RC	694473	8593443	14	303.0	-55.0	113.0
FRC003	RC	694510	8593469	13	305.0	-55.0	136.0
FRC004	RC	694408	8593497	16	125.0	-55.0	106.0
FRC005	RC	693024	8599089	22	90.0	-55.0	66.0
FRC006	RC	693000	8599090	22	92.5	-54.7	131.0
FRC007	RC	692992	8598996	23	90.0	-55.0	76.0
FRC008	RC	693014	8599169	20	89.4	-54.7	118.0
FRC009	RC	692200	8597927	29	90.0	-55.0	106.0
FRC010	RC	692309	8597987	28	270.0	-55.0	112.0
FRC011	RC	692386	8590342	14	87.7	-59.6	100.0
FRC012	RC	692492	8590362	15	87.0	-62.0	94.0
FRC013	RC	692925	8589994	18	90.0	-55.0	82.0
FRC014	RC	692920	8589994	17	90.0	-55.0	108.0
FRC015	RC	694369	8599081	15	270.0	-55.0	51.0
FRC016	RC	694362	8599132	14	270.0	-70.0	113.0
FRC017	RC	693100	8599077	20	277.2	-54.1	112.0
FRC018	RC	693084	8598991	21	278.4	-54.8	112.0
FRC019	RC	694336	8599132	15	270.0	-70.0	90.0
FRC020	RC	692338	8598024	28	270.0	-55.0	100.0
FRC021	RC	692341	8598526	27	92.0	-61.0	121.0
FRC022	RC	692395	8598358	28	91.4	-62.0	120.0
FRC023	RC	692394	8598313	28	91.1	-71.0	79.0
FRC024	RC	692263	8598211	29	89.6	-71.0	91.0
FRC025	RC	692239	8598134	30	98.4	-72.6	100.0
FRC026	RC	692297	8597929	28	270.0	-59.0	133.0
FRC027	RC	692336	8598607	26	89.3	-72.0	109.0
FRC028	RC	692342	8598691	26	95.0	-61.0	121.0
FRC029	RC	692360	8598770	25	90.0	-65.0	103.0
FRC030	RC	692333	8598692	26	99.0	-65.0	133.0
FRC031	RC	692987	8599024	22	85.6	-55.5	146.0
FRC032	RC	693006	8599125	21	90.7	-54.8	120.0
FRC033	RC	692982	8598977	22	89.5	-55.2	138.0
FRC034	RC	692971	8598923	22	90.1	-55.1	114.0
FRC035	RC	692935	8598924	23	90.7	-54.5	154.0
FRC036	RC	692945	8598976	23	92.2	-55.4	196.0
FRC037	RC	692952	8599023	23	88.7	-55.1	190.0
FRC038	RC	692964	8599072	22	90.8	-55.1	202.0
FRC039	RC	692971	8599127	22	89.2	-55.0	186.0
FRC040	RC	692978	8599173	21	90.5	-55.5	202.0
FRC041	RC	692930	8599070	22	86.9	-55.0	226.0
FRC050	RC	692339	8598714	26	88.8	-56.0	114.0
FRC051	RC	692369	8598703	26	86.8	-60.0	103.0
FRC052	RC	692335	8598674	26	88.0	-57.3	120.0
FRC053	RC	692336	8598489	27	90.0	-60.0	120.0
FRC054	RC	692329	8598489	27	90.0	-70.0	168.0
FRC055	RC	692241	8598175	30	85.0	-60.6	102.0
FRC056	RC	692236	8598175	30	94.0	-64.5	120.0
FRC057	RC	692209	8598067	30	89.8	-61.9	102.0
FRC058	RC	692203	8598067	30	85.2	-70.6	102.0
FRC059	RC	692311	8598029	29	271.9	-59.2	120.0

For personal use only

Hole ID	Type	Easting (m)	Northing (m)	RL (m)	Azi (°)	Dip (°)	TD (m)
FRC060	RC	692192	8598023	29	84.5	-57.9	120.0
FRC061	RC	692424	8598770	25	126.5	-58.4	102.0
FRC062	RC	692421	8598693	26	270.0	-60.0	120.0
FRC063	RC	694313	8599082	15	267.7	-84.0	120.0
FRC064	RC	693503	8597633	29	88.3	-60.3	102.0
FRC065	RC	693460	8597629	29	88.9	-57.5	102.0
FRC066	RC	693480	8597543	30	91.7	-59.1	102.0
FRC067	RC	693440	8597545	30	94.9	-61.3	108.0
FRC068	RC	693441	8597461	30	88.0	-59.7	102.0
FRC069	RC	693500	8597480	30	84.4	-60.6	102.0
FRC070	RC	693026	8589991	18	301.2	-61.4	120.0
FRC071	RC	693020	8589993	18	268.6	-60.1	120.0
FRC072	RC	693004	8589945	19	271.8	-62.1	102.0
FRC073	RC	692419	8590364	15	96.2	-61.4	102.0
FRC074	RC	692534	8590413	13	92.3	-66.1	108.0
FRC075	RC	693010	8599223	19	92.0	-60.0	138.0
FRC076	RC	692951	8598865	22	90.0	-60.0	120.0
FRC077	RC	692441	8598770	25	272.5	-60.5	114.0
FRC078	RC	692440	8598692	25	273.8	-55.9	120.0
FRC079	RC	692446	8598716	25	271.4	-62.0	120.0
FRC080	RC	692461	8598430	26	268.2	-61.0	120.0
FRC081	RC	692465	8598365	27	265.4	-60.9	108.0
FRC082	RC	692464	8598312	27	264.2	-60.5	108.0
FRC083	RC	692287	8598287	29	90.4	-60.8	120.0
FRC084	RC	692244	8598218	29	90.7	-61.6	90.0
FRC085	RC	692218	8598183	30	95.1	-60.9	93.0
FRC086	RC	692160	8598028	29	90.4	-62.0	142.0
FRC087	RC	692368	8598365	28	90.5	-61.2	100.0
FRC088	RC	692314	8598294	28	86.5	-61.7	128.0
FRC089	RC	692240	8598225	29	81.4	-85.9	100.0
FRC090	RC	693547	8600202	11	90.0	-60.0	132.0
FRC091	RC	693611	8600202	9	90.0	-60.0	108.0
FRC092	RC	694701	8602301	8	270.0	-60.0	126.0
FRC093	RC	694579	8602299	13	90.0	-60.0	78.0
FRC094	RC	694551	8602305	13	90.0	-60.0	78.0
FRC095	RC	694526	8602305	13	90.0	-60.0	138.0
FRC096	RC	694542	8602206	11	90.0	-60.0	156.0
FRC097	RC	692590	8590593	9	117.0	-60.0	154.0
FRC098	RC	692504	8590592	11	120.0	-60.0	142.0
FRC099	RC	692115	8597347	25	270.0	-60.0	160.0
FRC100	RC	692384	8597494	26	270.0	-60.0	120.0
FRC101	RC	694618	8602354	11	120.0	-60.0	100.0
FRC102	RC	694378	8593520	17	132.8	-60.9	185.0
FRC103	RC	694433	8593542	16	133.9	-65.9	173.0
FRC104	RC	694467	8593568	16	133.7	-65.8	155.0
FRC105	RC	694342	8593487	17	133.0	-65.0	124.0
FRC106	RC	694571	8593603	13	182.9	-60.2	119.0
FRC107	RC	694511	8593608	15	140.0	-62.1	137.0
FRC108	RC	694425	8593550	16	131.2	-66.3	172.0
FRC109	RC	693135	8598929	19	270.0	-60.0	103.0
FRC110	RC	693080	8598949	20	272.2	-57.8	149.0

Hole ID	Type	Easting (m)	Northing (m)	RL (m)	Azi (°)	Dip (°)	TD (m)
FRC111	RC	693112	8598949	20	279.2	-59.0	185.0
FRC112	RC	693096	8599047	21	274.9	-59.5	128.0
FRC113	RC	693129	8599098	19	269.3	-56.4	159.0
FRC114	RC	693094	8599100	20	270.0	-55.0	89.0
FRC115	RC	693104	8599099	20	270.3	-56.0	125.0
FRC116	RC	693064	8599074	21	270.0	-85.0	40.0
FRC117	RC	693057	8599074	21	265.7	-86.1	53.0
FRC118	RC	693071	8599147	19	270.0	-80.0	5.0
FRC119	RC	693075	8599147	19	267.8	-75.7	59.0
FRC120	RC	692921	8598879	22	88.1	-56.4	155.0
FRC121	RC	692966	8599053	23	90.5	-56.1	166.0
FRC122	RC	693125	8599147	18	269.5	-61.9	137.0
FRC123	RC	693100	8599146	19	270.0	-60.0	71.0
FRC124	RC	693114	8599001	20	271.4	-61.1	169.0
FRC125	RC	693060	8599298	17	92.7	-56.6	110.0
FRC126	RC	693132	8599248	17	91.0	-56.2	88.0
FRC127	RC	692862	8599200	21	273.8	-55.6	88.0
FRC128	RC	692680	8599195	21	88.7	-55.5	112.0
FRC129	RC	692833	8599083	22	270.3	-55.6	88.0
FRC130	RC	692747	8599078	23	89.7	-54.7	112.0
FRC131	RC	692694	8599100	22	91.3	-55.9	88.0
FRC132	RC	692667	8599049	23	271.0	-56.2	88.0
FRC133	RC	692720	8599001	23	273.4	-56.8	94.0
FRC134	RC	692862	8599000	23	269.1	-55.6	112.0
FRC135	RC	692851	8598888	23	269.0	-56.0	88.0
FRC136	RC	692444	8598855	25	270.1	-56.5	112.0
FRC137	RC	692712	8598908	23	271.9	-55.7	112.0
FRC138	RC	693140	8598905	19	88.5	-55.6	112.0
FRC139	RC	692160	8598071	29	87.5	-65.4	150.0
FRC140	RC	692380	8598745	25	180.5	-65.5	148.0
FRC141	RC	692264	8598284	29	90.0	-60.0	112.0
FRC142	RC	692228	8598255	29	92.8	-60.7	172.0
FRC143	RC	692170	8598105	30	92.6	-59.8	149.0
FRC144	RC	692150	8598070	30	85.8	-75.1	143.0
FRC145	RC	692163	8598050	29	87.9	-65.2	137.0
FRC146	RC	692914	8598781	21	88.0	-65.4	150.0
FRC147	RC	693057	8598894	20	275.8	-60.8	125.0
FRC148	RC	693071	8599396	16	93.0	-61.0	149.0
FRC149	RC	692968	8598951	23	90.0	-61.0	137.0
FRC150	RC	692933	8598899	23	90.0	-60.0	149.0
FRC151	RC	693120	8598902	19	272.4	-65.0	274.0
FRC152	RC	693117	8598873	19	270.1	-65.0	172.0
FRC511	RC	692886	8590561	16	129.1	-70.9	180.0
FRC512	RC	692824	8590405	18	124.4	-65.8	150.0
FRC513	RC	692808	8590416	18	126.0	-70.0	180.0
FRC514	RC	692980	8599330	19	110.0	-61.0	258.0
FRC515	RC	693039	8599393	17	90.0	-70.2	276.0
FRC516	RC	693148	8599319	16	79.4	-60.5	318.0
FRC517	RC	693138	8599149	-29	262.0	-68.4	198.0
FRC518	RC	693151	8599316	16	108.5	-65.0	318.0
FRCD001	RCD	693086	8598991	21	279.0	-55.0	103.7

For personal use only

Hole ID	Type	Easting (m)	Northing (m)	RL (m)	Azi (°)	Dip (°)	TD (m)
FRCD002	RCD	693102	8599078	20	274.2	-56.0	112.7
FRCD003	RCD	692999	8599095	22	92.5	-56.0	124.6
FRCD004	RCD	694518	8593467	13	305.0	-55.0	134.6
FRCD005	RCD	692917	8599021	23	88.3	-55.0	266.3
GT2-692900	AC	692900	8598900	23	0.0	-90.0	6.0
GT3-693045	AC	693045	8598900	20	0.0	-90.0	6.0
GT3-693060	AC	693060	8598900	20	0.0	-90.0	6.0
GT3-693080	AC	693080	8598900	20	0.0	-90.0	6.0
GT3-693100	AC	693100	8598900	19	0.0	-90.0	6.0
GT3-693120	AC	693120	8598900	19	0.0	-90.0	6.0
GT3-693140	AC	693140	8598900	19	0.0	-90.0	6.0
GT3-693160	AC	693160	8598900	18	0.0	-90.0	6.0
GT3-693170	AC	693170	8598900	18	0.0	-90.0	6.0
GT3-693180	AC	693180	8598900	18	0.0	-90.0	12.0
GT3-693190	AC	693190	8598900	18	0.0	-90.0	9.0
GT3-693200	AC	693200	8598900	18	0.0	-90.0	9.0
GT3-693220	AC	693220	8598900	17	0.0	-90.0	6.0
GW01s-692420e	RAB	692420	8599250	23	90.0	-60.0	12.0
GW01s-692440e	RAB	692440	8599235	23	90.0	-60.0	12.0
GW01s-692460e	RAB	692460	8599225	22	90.0	-60.0	12.0
GW01s-692480e	RAB	692480	8599215	22	90.0	-60.0	12.0
GW01s-692500e	RAB	692500	8599205	22	90.0	-60.0	12.0
GW01s-692520e	RAB	692520	8599200	22	90.0	-60.0	3.0
GW01s-692820e	RAB	692820	8599170	21	90.0	-60.0	12.0
GW01s-692840e	RAB	692840	8599170	21	90.0	-60.0	12.0
GW01s-692860e	RAB	692860	8599170	22	90.0	-60.0	12.0
GW01s-692880e	RAB	692880	8599170	22	90.0	-60.0	12.0
GW01s-692900e	RAB	692900	8599170	22	90.0	-60.0	12.0
GW01s-692920e	RAB	692920	8599170	21	90.0	-60.0	12.0
GW01s-692940e	RAB	692940	8599170	21	90.0	-60.0	12.0
GW01s-692960e	RAB	692960	8599170	21	90.0	-60.0	12.0
GW1-692650	AC	692650	8599200	21	0.0	-90.0	6.0
GW1-692670	AC	692670	8599200	21	0.0	-90.0	6.0
GW1-692690	AC	692690	8599200	21	0.0	-90.0	6.0
GW1-692695e	RAB	692695	8599200	21	90.0	-60.0	36.0
GW1-692700	AC	692700	8599200	21	0.0	-90.0	12.0
GW1-692710	AC	692710	8599200	21	0.0	-90.0	9.0
GW1-692720	AC	692720	8599200	21	0.0	-90.0	9.0
GW1-692870e	RAB	692870	8599200	21	90.0	-60.0	30.0
GX1-692720e	RAB	692720	8599075	23	90.0	-60.0	30.0
GX1-692780e	RAB	692780	8599080	23	90.0	-60.0	10.0
GX1-692785	AC	692785	8599075	22	0.0	-90.0	6.0
GX1-692790e	RAB	692790	8599080	22	90.0	-60.0	39.0
GX1-692795	AC	692795	8599075	22	0.0	-90.0	9.0
GX1-692805	AC	692805	8599075	22	0.0	-90.0	3.0
GX1-692825	AC	692825	8599075	22	0.0	-90.0	6.0
GX1-692845	AC	692845	8599075	22	0.0	-90.0	6.0
GX1-692865	AC	692865	8599075	22	0.0	-90.0	6.0
GX1-692885	AC	692885	8599075	22	0.0	-90.0	6.0
GX1-692905	AC	692905	8599075	22	0.0	-90.0	6.0
GX1-692920	AC	692920	8599075	22	0.0	-90.0	6.0

For personal use only

For personal use only

Hole ID	Type	Easting (m)	Northing (m)	RL (m)	Azi (°)	Dip (°)	TD (m)
HG02-694130	RAB	694130	8598800	18	0.0	-90.0	18.0
HG02-694150	RAB	694150	8598800	19	0.0	-90.0	18.0
HG02-694160	RAB	694160	8598800	20	0.0	-90.0	15.0
HG02-694170	RAB	694170	8598800	20	0.0	-90.0	21.0
HG02-694180	RAB	694180	8598800	20	0.0	-90.0	20.0
HG02-694190	RAB	694190	8598800	20	0.0	-90.0	5.0
HG02-694210	RAB	694210	8598800	21	0.0	-90.0	14.0
HG02-694230	RAB	694230	8598810	22	0.0	-90.0	18.0
HG02-694250	RAB	694250	8598805	22	0.0	-90.0	15.0
HG02-694270	RAB	694270	8598800	23	0.0	-90.0	20.0
HG02-694290	RAB	694290	8598800	23	0.0	-90.0	8.0
HG02-694300	RAB	694300	8598800	23	0.0	-90.0	15.0
HG03-694160w	RAB	694160	8598700	18	270.0	-60.0	30.0
HG03-694170w	RAB	694170	8598700	19	270.0	-60.0	33.0
HG03-694190w	RAB	694190	8598700	19	270.0	-60.0	15.0
HG03-694210w	RAB	694210	8598700	20	270.0	-60.0	15.0
HG03-694230w	RAB	694230	8598700	21	270.0	-60.0	15.0
HG03-694240e	RAB	694240	8598700	22	90.0	-60.0	21.0
HG03-694250e	RAB	694250	8598700	22	90.0	-60.0	33.0
HG03-694250e.	RAB	694250	8598700	22	90.0	-60.0	33.0
HG03-694260e	RAB	694260	8598700	22	90.0	-60.0	16.0
HG03-694270w	RAB	694270	8598700	22	270.0	-60.0	33.0
HG03-694280e.	RAB	694280	8598700	23	90.0	-60.0	15.0
HG03-694280w	RAB	694280	8598700	23	270.0	-60.0	37.0
HG03-694300e	RAB	694300	8598700	23	90.0	-60.0	15.0
HG03-694320e	RAB	694320	8598700	23	90.0	-60.0	21.0
HG03-694340e	RAB	694340	8598700	23	90.0	-60.0	21.0
HG03-694350w	RAB	694350	8598700	23	270.0	-60.0	30.0
HG03-694360e	RAB	694360	8598700	23	90.0	-60.0	30.0
HG03-694370e	RAB	694370	8598700	22	90.0	-60.0	21.0
HG03-694370w	RAB	694370	8598700	22	270.0	-60.0	19.0
HG03-694380w	RAB	694380	8598700	22	270.0	-60.0	25.0
HG04-694220w	RAB	694220	8598600	19	270.0	-60.0	18.0
FRC153	RC	693085	8598793	19	269.4	-63.5	244.0
FRC154	RC	692895	8598929	23	95.1	-60.1	244.0
FRC155	RC	692878	8598808	23	90.6	-59.1	232.0
FRC156	RC	692916	8598814	22	93.0	-60.2	149.0
FRC157	RC	692917	8598854	23	91.7	-61.1	172.0
FRC158	RC	692892	8598857	23	93.7	-61.3	238.0
FRC159	RC	692930	8598906	23	90.9	-65.8	202.0
FRC160	RC	693030	8599299	17	94.3	-60.8	160.0
FRC161	RC	694476	8593385	13	271.3	-65.7	154.0
FRC162	RC	694430	8593378	14	271.3	-65.9	148.0
FRC163	RC	694477	8593257	14	269.7	-60.8	220.0
FRC164	RC	694478	8593220	13	270.1	-74.9	154.0
FRC165	RC	694265	8593177	18	91.1	-61.2	196.0
FRC166	RC	694513	8593429	13	272.0	-70.7	262.0
FRC167	RC	694527	8593482	13	303.7	-75.5	190.0
FRC168	RC	694454	8593551	16	133.0	-61.6	118.0
FRC169	RC	694417	8593510	16	130.6	-62.3	154.0
FRC170	RC	694326	8593422	16	90.6	-60.7	208.0

For personal use only

Hole ID	Type	Easting (m)	Northing (m)	RL (m)	Azi (°)	Dip (°)	TD (m)
FRC171	RC	694366	8593419	16	88.7	-60.3	148.0
FRC172	RC	694479	8593408	13	260.8	-75.1	310.0
FRC173	RC	694336	8593507	18	126.2	-61.0	280.0
FRC174	RC	694389	8593555	17	129.3	-65.5	268.0
FRC175	RC	694484	8593353	13	270.4	-75.1	220.0
FRC176	RC	692877	8598953	23	90.2	-60.7	276.0
FRC177	RC	692926	8598956	23	88.6	-61.1	196.0
FRC178	RC	692948	8598955	23	87.1	-61.1	172.0
FRC179	RC	692888	8598908	23	89.2	-66.9	286.0
FRC180	RC	692898	8598999	23	86.3	-68.4	298.0
FRC181	RC	692864	8598778	22	91.0	-59.7	250.0
FRC182	RC	692899	8598930	23	88.0	-63.0	155.0
FRC183	RC	692862	8598781	23	94.8	-68.8	256.0
FRC184	RC	692917	8599042	23	94.7	-68.0	268.0
FRC185	RC	692841	8593482	13	128.0	-60.0	143.0
FRC186	RC	692842	8593485	13	108.0	-60.0	167.0
FRC189	RC	692149	8597931	28	90.0	-60.0	103.0
FRC190	RC	692005	8597155	25	90.0	-61.0	133.0
FRC191	RC	692337	8596898	23	90.0	-62.0	127.0
FRC192	RC	692283	8596699	21	90.0	-61.0	127.0
FRC193	RC	692106	8596698	22	270.0	-60.0	139.0
FRC194	RC	693601	8600724	8	270.0	-63.0	127.0
FRC195	RC	694442	8600873	11	275.0	-62.0	121.0
FRC196	RC	694547	8599999	18	265.0	-61.0	121.0
FRC197	RC	694097	8599203	14	181.1	-85.3	228.0
FRC198	RC	694629	8599125	16	274.8	-70.4	228.0
FRC199	RC	694400	8599307	14	180.0	-85.0	163.0
FRC200	RC	694526	8599221	15	189.5	-85.1	198.0
FRC201	RC	692432	8590269	15	99.5	-60.6	186.0
FRC202	RC	692562	8590484	12	102.5	-60.9	228.0
FRC203	RC	694463	8593403	13	307.0	-62.0	113.0
FRC204	RC	694460	8593405	13	307.0	-63.0	41.0
FRC205	RC	694477	8593412	13	312.0	-75.0	240.0
FRC206	RC	694488	8593428	13	296.0	-63.0	156.0
FRC207	RC	692573	8590364	15	104.0	-60.0	181.0
FRC208	RC	692474	8590433	15	100.0	-60.0	151.0
FRC209	RC	692287	8590311	10	100.0	-63.0	169.0
FRC210	RC	693478	8599451	15	270.0	-62.0	121.0
FRC211	RC	693335	8597551	30	92.0	-62.0	175.0
FRC212	RC	694384	8593489	16	121.3	-60.3	144.0
FRC213	RC	694360	8593493	17	116.0	-60.9	198.0
FRC214	RC	694454	8593412	14	300.0	-62.2	126.0
FRC215	RC	694528	8593353	11	271.0	-68.0	320.0
FRC216	RC	694297	8593399	17	87.4	-68.2	347.0
FRC217	RC	692268	8598995	25	91.8	-59.1	192.0
FRC218	RC	693162	8599039	18	268.3	-65.0	264.0
FRC219	RC	693133	8598978	19	262.4	-65.4	234.0
FRC220	RC	693154	8598965	19	263.1	-67.1	336.0
FRC221	RC	692861	8598841	23	87.4	-67.0	276.0
FRC222	RC	693155	8598896	18	271.5	-64.0	22.0
FRC223	RC	693163	8599030	18	266.6	-64.2	29.0

For personal use only

Hole ID	Type	Easting (m)	Northing (m)	RL (m)	Azi (°)	Dip (°)	TD (m)
FRC224	RC	692016	8598906	23	60.0	-73.0	77.0
FRC225	RC	692044	8598792	24	70.0	-73.0	77.0
FRC226	RC	694465	8593625	16	133.4	-73.3	166.0
FRC227	RC	692099	8597881	28	90.0	-60.0	120.0
FRC228	RC	692078	8597932	28	91.6	-70.1	150.0
FRC229	RC	692116	8597978	29	89.5	-60.0	24.0
FRC230	RC	692096	8598028	29	91.9	-70.6	186.0
FRC231	RC	692089	8598076	30	91.5	-70.3	180.0
FRC232	RC	692149	8598132	30	92.0	-60.4	145.0
FRC233	RC	692140	8598140	30	89.0	-70.7	204.0
FRC234	RC	692153	8598226	30	91.7	-65.2	162.0
FRC235	RC	694229	8593529	20	153.8	-64.0	198.0
FRC236	RC	695168	8594950	34	282.8	-69.6	234.0
FRC237	RC	695235	8595225	35	217.0	-65.3	210.0
FRC238	RC	695104	8596297	40	271.2	-59.6	144.0
FRC239	RC	695113	8596297	39	272.5	-69.0	114.0
FRC240	RC	694503	8598959	17	211.3	-74.4	120.0
FRC241	RC	694548	8599062	14	210.4	-74.5	162.0
FRC242	RC	694631	8598942	16	212.0	-74.6	156.0
FRC243	RC	694657	8598781	17	214.8	-74.1	138.0
FRC244	RC	694736	8598948	15	211.9	-74.4	174.0
FRC245	RC	694648	8599060	15	211.1	-74.8	180.0
FRC246	RC	694650	8598848	17	211.1	-74.7	138.0
FRC247	RC	694599	8599021	15	212.2	-75.1	156.0
FRC248	RC	694728	8598758	17	212.9	-74.1	150.0
FRC249	RC	694719	8598829	16	211.0	-74.4	162.0
FRC250	RC	694706	8598990	15	207.9	-74.6	204.0
FRC251	RC	694775	8598919	16	209.8	-74.0	204.0
FRC252	RC	695125	8596271	39	270.7	-69.6	162.0
FRC253	RC	694629	8596054	28	207.1	-73.9	162.0
FRC254	RC	694594	8596078	28	211.2	-64.9	174.0
FRC255	RC	694649	8596166	29	215.8	-74.7	234.0
FRC256	RC	694697	8596168	30	213.5	-65.1	228.0
FRC257	RC	692793	8600081	12	100.0	-60.9	150.0
FRC258	RC	694512	8599011	16	212.3	-71.9	162.0
FRC259	RC	694558	8598975	16	211.7	-76.1	137.0
FRC260	RC	694494	8599073	15	210.5	-76.5	186.0
FRC261	RC	694578	8598922	16	209.2	-76.2	144.0
FRC262	RC	694648	8598897	16	212.3	-76.1	162.0
FRC263	RC	694614	8598980	16	210.5	-85.5	156.0
FRC264	RC	694419	8599265	14	200.8	-76.3	162.0
FRC265	RC	695227	8600700	14	86.4	-61.2	102.0
FRC266	RC	695255	8600890	18	273.1	-61.2	156.0
FRC267	RC	695250	8600893	18	91.2	-61.3	120.0
FRC268	RC	695116	8600899	13	91.9	-61.1	156.0
FRC269	RC	695224	8601305	19	89.7	-61.3	168.0
FRC270	RC	695174	8601302	19	90.1	-61.0	150.0
FRC271	RC	695186	8601605	16	91.4	-61.2	150.0
FRC272	RC	694470	8593324	14	267.7	-66.0	140.0
FRC273	RC	694339	8593299	17	89.9	-64.1	216.0
FRC274	RC	694371	8593263	19	90.7	-63.2	168.0

For personal use only

Hole ID	Type	Easting (m)	Northing (m)	RL (m)	Azi (°)	Dip (°)	TD (m)
FRC275	RC	694339	8593262	18	92.2	-65.2	192.0
FRC276	RC	694346	8593223	20	93.5	-65.4	66.0
FRC277	RC	694472	8593356	13	265.5	-68.4	138.0
FRC278	RC	694346	8593360	16	90.6	-65.1	168.0
FRC279	RC	697221	8595782	44	92.0	-60.8	84.0
FRC280	RC	697126	8595342	40	95.2	-60.9	90.0
FRC281	RC	697097	8595096	30	128.7	-60.5	102.0
FRC282	RC	696933	8594751	37	89.7	-60.6	120.0
FRC283	RC	696946	8594465	31	90.5	-61.0	72.0
FRC284	RC	694242	8593774	22	57.7	-69.3	84.0
FRC285	RC	694201	8593739	22	54.7	-70.1	66.0
FRC286	RC	694176	8593778	24	52.6	-70.6	66.0
FRC287	RC	694214	8593807	23	53.1	-70.2	78.0
FRC288	RC	694190	8593847	24	322.6	-70.5	66.0
FRC289	RC	694224	8593894	21	320.5	-71.2	72.0
FRC290	RC	694196	8593948	22	321.0	-71.6	78.0
FRC291	RC	694065	8594022	26	139.4	-70.1	72.0
FRC292	RC	694072	8594070	26	144.5	-72.0	78.0
FRC293	RC	694118	8594036	24	140.3	-71.1	72.0
FRC294	RC	694096	8594031	25	56.7	-70.7	78.0
FRC295	RC	694120	8593923	28	320.0	-70.0	72.0
FRC296	RC	694152	8593824	25	55.1	-70.7	60.0
FRC297	RC	694027	8594387	28	272.4	-67.1	150.0
FRC298	RC	692290	8598628	27	93.4	-65.2	210.0
FRC299	RC	692286	8598565	27	91.3	-65.2	240.0
FRC300	RC	692291	8598417	28	90.8	-60.7	198.0
FRC301	RC	692100	8598186	30	95.5	-60.9	234.0
FRC302	RC	692099	8598120	30	92.0	-60.8	216.0
FRC303	RC	691987	8596900	29	84.9	-65.0	132.0
FRC304	RC	691872	8596898	25	86.5	-64.4	132.0
FRC305	RC	692013	8597046	30	88.1	-75.4	120.0
FRC306	RC	692033	8597244	24	88.3	-74.2	120.0
FRC307	RC	693141	8596248	21	90.3	-63.8	138.0
FRC308	RC	693406	8596802	27	93.7	-61.2	138.0
FRC309	RC	693504	8597000	29	88.5	-63.8	144.0
FRC310	RC	693596	8597096	30	88.0	-66.2	84.0
FRC311	RC	693715	8597371	32	284.9	-66.0	204.0
FRC312	RC	693702	8597434	31	105.8	-68.0	228.0
FRC313	RC	693709	8597869	26	92.8	-79.5	258.0
FRC314	RC	693724	8597839	26	93.8	-79.9	240.0
FRC315	RC	693720	8597778	27	88.4	-80.2	264.0
FRC316	RC	693700	8597811	27	87.2	-79.4	252.0
FRC317	RC	693700	8597751	27	90.2	-80.1	288.0
FRC318	RC	693929	8598081	21	274.0	-65.4	198.0
FRC319	RC	693976	8598025	21	273.5	-69.0	288.0
FRC320	RC	693938	8598043	22	267.5	-63.9	210.0
FRC321	RC	693192	8598148	22	269.1	-59.9	66.0
FRC322	RC	693212	8598149	22	267.7	-59.8	102.0
FRC323	RC	693148	8598145	22	88.5	-58.6	90.0
FRC324	RC	693125	8598146	22	87.7	-58.3	102.0
FRC325	RC	693959	8597946	22	263.7	-69.9	294.0

Hole ID	Type	Easting (m)	Northing (m)	RL (m)	Azi (°)	Dip (°)	TD (m)
FRC326	RC	693995	8597935	21	275.0	-65.0	234.0
FRC327	RC	693919	8597674	25	277.2	-64.4	318.0
FRC328	RC	693867	8597631	28	272.2	-69.3	246.0
FRC329	RC	693840	8597710	29	271.9	-69.5	294.0
FRC330	RC	693978	8598023	21	269.0	-68.9	330.0
FRC331	RC	693428	8599901	15	125.8	-63.6	168.0
FRC332	RC	694514	8601330	8	263.8	-60.2	120.0
FRC333	RC	694513	8601430	6	265.7	-60.0	132.0
FRC334	RC	694350	8599342	14	225.3	-75.6	234.0
FRC335	RC	694425	8599333	15	197.2	-80.6	204.0
FRC336	RC	694494	8599421	16	223.3	-74.3	252.0
FRC337	RC	694633	8599554	18	227.4	-70.0	66.0
FRC338	RC	694482	8599270	15	230.8	-69.8	216.0
FRC339	RC	694724	8599055	17	223.6	74.5	258.0
FRC340	RC	694465	8599110	15	225.9	-69.8	180.0
FRC341	RC	694269	8599231	14	228.2	-75.0	132.0
FRC342	RC	694301	8599191	14	226.8	-75.2	132.0
FRC343	RC	694358	8599003	17	225.8	-70.2	120.0
FRC344	RC	694419	8598995	16	224.1	-75.4	108.0
FRC345	RC	694426	8599002	16	224.1	-75.4	240.0
FRC346	RC	694438	8598802	20	225.0	-75.0	240.0
FRC347	RC	694601	8599074	15	210.5	-75.2	180.0
FRC348	RC	694362	8598630	22	223.7	-81.9	252.0
FRC349	RC	694267	8598670	22	229.4	-84.8	234.0
FRC350	RC	694184	8598761	21	221.4	-75.2	156.0
FRC351	RC	694227	8598871	21	49.5	-89.9	216.0
FRC352	RC	694461	8593661	17	132.6	-65.8	240.0
FRC353	RC	694326	8593260	19	88.1	-65.0	288.0
FRC354	RC	694291	8593215	20	78.9	-65.1	319.0
FRC355	RC	694348	8593329	17	90.0	-60.0	150.0
FRC356	RC	694378	8593298	17	90.0	-60.0	138.0
FRC357	RC	692870	8593319	11	312.4	-61.2	210.0
FRC358	RC	692916	8593351	11	311.2	-64.8	180.0
FRC359	RC	694519	8593654	15	119.9	-55.0	240.0
FRC360	RC	694356	8593759	19	234.9	-61.1	108.0
FRC361	RC	694694	8593784	15	300.7	-63.5	246.0
FRC362	RC	694307	8593371	17	81.0	-70.8	294.0
FRC363	RC	694319	8593336	18	77.9	-71.2	300.0
FRC364	RC	694290	8593332	18	76.5	-70.8	300.0
FRC365	RC	695123	8596213	39	270.4	-75.5	138.0
FRC366	RC	695088	8596358	37	263.8	-70.0	120.0
FRC367	RC	695163	8596302	39	265.8	-75.5	198.0
FRC368	RC	692867	8587667	31	302.4	-65.5	228.0
FRC369	RC	692737	8587515	37	301.3	-60.6	159.0
FRC370	RC	692736	8587563	41	301.7	-60.7	120.0
FRC371	RC	692768	8587540	37	300.0	-62.1	252.0
FRC372	RC	692782	8587585	37	299.2	-59.8	174.0
FRC373	RC	692792	8587624	37	295.0	-60.0	138.0
FRC374	RC	693144	8588270	37	213.6	-64.9	216.0
FRC375	RC	693095	8588400	29	211.8	-60.4	216.0
FRC376	RC	692456	8590360	16	106.6	-63.0	150.0

For personal use only

For personal use only

Hole ID	Type	Easting (m)	Northing (m)	RL (m)	Azi (°)	Dip (°)	TD (m)
FRC377	RC	692458	8590399	15	100.2	-79.9	228.0
FRC378	RC	692548	8590575	11	99.7	-79.9	272.0
FRC379	RC	692543	8590457	13	95.5	-75.5	102.0
FRC380	RC	692520	8590463	14	95.5	-75.5	168.0
FRC381	RC	692499	8590468	14	99.1	-80.8	240.0
FRC382	RC	692549	8590533	12	98.7	-69.9	174.0
FRC383	RC	692570	8590564	10	97.2	-68.3	210.0
FRC384	RC	692496	8590636	10	88.7	-64.0	156.0
FRC385	RC	692334	8590631	11	103.8	-61.2	156.0
FRC386	RC	692943	8589921	19	359.1	-65.8	252.0
FRC387	RC	693004	8590070	17	177.1	-60.5	204.0
FRC388	RC	686656	8584861	21	113.3	-65.6	214.0
FRC389	RC	686629	8584824	20	115.4	-69.4	144.0
FRC390	RC	686671	8584914	19	114.3	-69.7	198.0
FRC391	RC	686696	8584957	19	113.4	-69.7	204.0
FRC392	RC	686724	8585000	19	112.0	-70.6	210.0
FRC393	RC	686650	8584987	18	113.8	-70.4	258.0
FRC394	RC	686615	8584949	18	108.2	-78.3	348.0
FRC395	RC	686818	8584996	21	108.5	-70.4	120.0
FRC396	RC	686715	8585005	19	108.0	-80.0	35.0
FRC397	RC	694323	8593659	20	320.0	-70.0	72.0
FRC398	RC	694255	8593654	20	320.0	-70.0	66.0
FRC399	RC	694166	8593705	22	265.3	-70.5	72.0
FRC400	RC	694192	8593688	21	139.8	-71.3	84.0
FRC401	RC	694148	8593654	21	268.6	-70.8	78.0
FRC402	RC	694262	8593614	20	315.3	-71.1	66.0
FRC403	RC	694190	8593566	20	316.7	-69.9	84.0
FRC404	RC	694158	8593513	26	314.0	-70.9	72.0
FRC405	RC	694290	8593489	26	314.1	-71.9	66.0
FRC406	RC	693826	8594672	36	268.5	-70.2	114.0
FRC407	RC	693803	8594617	28	266.4	-66.3	108.0
FRC408	RC	693805	8594556	28	271.6	-66.4	144.0
FRC409	RC	693771	8594500	28	268.9	-66.4	132.0
FRC410	RC	693722	8594500	28	270.9	-65.5	84.0
FRC411	RC	693803	8594500	28	263.6	-69.2	168.0
FRC412	RC	693751	8594461	27	268.9	-66.5	151.0
FRC413	RC	693731	8594381	26	271.2	-66.4	150.0
FRC414	RC	693503	8593543	21	315.3	-61.9	138.0
FRC415	RC	693551	8593608	22	313.6	-60.8	138.0
FRC416	RC	693774	8594378	27	268.9	-66.2	202.0
FRC417	RC	694809	8596111	32	210.1	-75.6	232.0
FRC418	RC	694578	8596180	28	208.7	-75.2	178.0
FRC419	RC	693908	8597734	25	267.2	-80.7	209.0
FRC420	RC	693877	8597736	26	265.9	-80.4	221.0
FRC421	RC	693838	8597748	27	266.8	-80.4	215.0
FRC422	RC	693859	8597707	28	268.9	-80.8	233.0
FRC423	RC	693828	8597706	30	262.6	-80.1	233.0
FRC424	RC	693797	8597664	31	272.3	-84.9	209.0
FRC425	RC	693856	8597669	29	267.7	-84.9	190.0
FRC426	RC	693806	8597628	30	267.8	-85.0	196.0
FRC427	RC	693857	8597626	28	265.0	-84.8	196.0

For personal use only

Hole ID	Type	Easting (m)	Northing (m)	RL (m)	Azi (°)	Dip (°)	TD (m)
FRC428	RC	693788	8597594	30	266.2	-79.5	208.0
FRC429	RC	693835	8597590	28	262.8	-85.0	170.0
FRC430	RC	693848	8597563	27	256.5	-69.8	119.0
FRC431	RC	693835	8597511	27	250.4	-69.4	214.0
FRC432	RC	693845	8597472	27	251.7	-79.1	130.0
FRC433	RC	693825	8597432	28	259.7	-70.1	214.0
FRC434	RC	693848	8597563	27	210.0	-70.0	94.0
FRC435	RC	694742	8596238	31	210.0	-70.0	134.0
FRC436	RC	694827	8596193	33	209.2	-69.7	304.0
FRC437	RC	694791	8596064	32	200.6	-70.6	328.0
FRC438	RC	694835	8596002	32	205.5	-70.0	316.0
FRC439	RC	694660	8596037	29	206.4	-75.0	328.0
FRC440	RC	694580	8596107	27	204.4	-69.8	243.0
FRC441	RC	694584	8595869	24	204.6	-75.2	238.0
FRC442	RC	694742	8596238	31	204.0	-70.3	214.0
FRC443	RC	694547	8595960	24	206.2	-85.7	298.0
FRC444	RC	694536	8595938	24	212.2	-60.5	196.0
FRC445	RC	694807	8595874	28	209.3	-74.8	238.0
FRC446	RC	693801	8593329	20	59.7	-69.8	298.0
FRC447	RC	694291	8597104	26	300.1	-74.8	306.0
FRC448	RC	694221	8597223	25	297.8	-74.9	256.0
FRC449	RC	694434	8597542	25	260.0	-70.0	88.0
FRC450	RC	694434	8597542	25	261.4	-70.5	58.0
FRC451	RC	695229	8595257	36	217.8	-75.0	262.0
FRC452	RC	695277	8595274	37	220.8	-75.0	214.0
FRC453	RC	695233	8595457	37	220.0	-75.0	296.0
FRC454	RC	695105	8595571	41	212.8	-85.9	322.0
FRC455	RC	694493	8595952	23	203.0	-60.6	174.0
FRC456	RC	695178	8595535	46	217.4	-75.0	274.0
FRC457	RC	694494	8595955	22	206.1	-80.2	192.0
FRC458	RC	694967	8595516	32	220.8	-75.2	208.0
FRC459	RC	694788	8595725	25	211.5	-75.3	280.0
FRC460	RC	694905	8595607	29	213.5	-74.5	118.0
FRC461	RC	694740	8596196	31	206.7	-71.4	294.0
FRC462	RC	694890	8595681	27	204.4	-75.8	250.0
FRC463	RC	694418	8596065	24	208.7	-70.9	174.0
FRC464	RC	694863	8595721	26	209.7	-76.3	244.0
FRC465	RC	692801	8587518	33	307.8	-60.6	276.0
FRC466	RC	692813	8587572	39	296.8	-60.5	300.0
FRC467	RC	692811	8587568	35	302.8	-60.3	260.0
FRC468	RC	692659	8587710	41	122.5	-60.7	234.0
FRC469	RC	692663	8587750	43	117.4	-60.9	264.0
FRC470	RC	692903	8587656	30	299.3	-64.0	330.0
FRC471	RC	693092	8590062	17	185.0	-64.4	270.0
FRC472	RC	693050	8590084	16	185.9	-64.4	258.0
FRC473	RC	693012	8590101	16	183.2	-65.3	348.0
FRC474	RC	690745	8594415	18	268.4	-70.2	373.0
FRC475	RC	692969	8590122	16	179.3	-59.9	270.0
FRC476	RC	690421	8594604	19	85.5	-70.5	352.0
FRC477	RC	692931	8590140	16	180.7	-59.7	264.0
FRC478	RC	690420	8594801	18	90.1	-70.2	336.0

For personal use only

Hole ID	Type	Easting (m)	Northing (m)	RL (m)	Azi (°)	Dip (°)	TD (m)
FRC479	RC	692970	8590076	17	181.0	-60.4	176.0
FRC480	RC	690469	8594801	18	256.4	-75.0	250.0
FRC481	RC	692437	8590495	14	110.0	-65.0	144.0
FRC482	RC	690751	8594798	20	262.7	-70.7	352.0
FRC483	RC	692757	8590366	14	286.0	-63.0	210.0
FRC485	RC	692773	8590398	14	284.7	-64.4	210.0
FRC487	RC	692804	8590481	13	276.6	-67.8	210.0
FRC488	RC	686976	8585092	22	145.9	-63.0	174.0
FRC489	RC	686923	8585073	22	143.0	-60.5	174.0
FRC490	RC	687235	8585188	26	144.8	-63.4	102.0
FRC491	RC	687248	8584878	30	294.6	-72.7	210.0
FRC492	RC	686508	8584867	15	113.8	-62.7	120.0
FRC493	RC	686500	8584872	15	107.8	-63.4	174.0
FRC494	RC	686527	8584757	17	112.9	-65.8	180.0
FRC495	RC	686474	8584428	10	113.0	-64.9	204.0
FRC496	RC	691134	8591453	19	266.0	-64.9	180.0
FRC497	RC	691133	8591561	19	268.8	-64.7	162.0
FRC498	RC	690957	8591382	19	91.7	-60.2	180.0
FRC499	RC	690961	8591503	19	89.7	-60.3	180.0
FRC500	RC	692338	8589121	26	298.1	-60.7	126.0
FRC501	RC	692375	8589169	27	297.1	-65.5	84.0
FRC502	RC	692428	8589247	29	299.7	-63.3	126.0
FRC503	RC	692461	8589320	28	300.8	-63.3	132.0
FRC504	RC	692381	8589469	25	304.8	-65.1	150.0
FRC505	RC	692428	8589519	21	310.8	-65.4	168.0
FRC506	RC	692468	8589592	25	306.2	-65.1	150.0
FRC507	RC	692495	8589647	24	307.5	-65.3	174.0
FRC508	RC	692950	8590709	13	125.6	-66.0	180.0
FRC509	RC	692964	8590704	14	124.8	-65.8	150.0
FRC510	RC	692900	8590552	17	127.6	-65.0	177.0
FRCD006	RCD	692906	8598976	23	90.5	-63.5	257.5
FRCD007	RCD	694369	8593528	17	134.8	-65.0	285.0
FRCD009	RCD	693098	8599044	21	270.6	-55.8	115.1
FRCD010	RCD	693110	8599024	20	277.8	-54.8	139.1
FRCD011	RCD	693113	8598997	20	269.7	-54.4	162.0
FRCD012	RCD	692986	8598985	23	91.1	-54.8	144.8
FRCD013	RCD	692899	8598928	23	92.8	-63.1	258.6
FRCD014	RCD	693136	8598932	19	270.0	-59.0	288.1
FRCD015	RCD	692897	8598875	23	94.0	-62.0	222.4
FRCD016	RCD	694532	8593424	12	303.3	-70.2	291.0
FRCD017	RCD	694555	8593463	13	304.1	-68.5	219.2
FRCD018	RCD	693158	8598896	18	265.1	-63.9	330.0
FRCD019	RCD	693164	8599024	18	260.5	-64.6	339.4
FRCD020	RCD	692924	8598999	23	90.7	-63.4	246.3
FRCD021	RCD	692941	8599064	22	88.3	-65.8	261.3
FRCD022	RCD	692867	8598938	23	87.6	-73.2	375.8
FRCD023	RCD	694593	8593375	14	305.4	-73.7	429.8
FWS01-691870e	RAB	691870	8597150	23	90.0	-60.0	21.0
FWS01-691890e	RAB	691890	8597150	23	90.0	-60.0	21.0
FWS01-691910e	RAB	691910	8597150	23	90.0	-60.0	21.0
FWS01-691930e	RAB	691930	8597150	24	90.0	-60.0	21.0

For personal use only

Hole ID	Type	Easting (m)	Northing (m)	RL (m)	Azi (°)	Dip (°)	TD (m)
FWS01-691950e	RAB	691950	8597150	24	90.0	-60.0	21.0
FWS01-691970e	RAB	691970	8597150	24	90.0	-60.0	21.0
FWS01-691990e	RAB	691990	8597150	25	90.0	-60.0	21.0
FWS01-692010e	RAB	692010	8597150	25	90.0	-60.0	19.0
FWS01-692030e	RAB	692030	8597150	26	90.0	-60.0	40.0
FWS01-692045e	RAB	692045	8597150	26	90.0	-60.0	37.0
FWS01-692055e	RAB	692055	8597150	26	90.0	-60.0	28.0
FWS01-692060e	RAB	692060	8597150	26	90.0	-60.0	31.0
FWS01-692065w	RAB	692065	8597150	26	270.0	-60.0	6.0
FWS01-692070e	RAB	692070	8597150	27	90.0	-60.0	28.0
FWS01-692080e	RAB	692080	8597150	27	90.0	-60.0	19.0
FWS01-692090e	RAB	692090	8597150	27	90.0	-60.0	19.0
FWS01a-692065w	RAB	692065	8597158	26	270.0	-60.0	31.0
FWS01a-692075w	RAB	692075	8597158	26	270.0	-60.0	40.0
FWS02-691910e	RAB	691910	8596900	26	90.0	-60.0	19.0
FWS02-691925e	RAB	691925	8596900	27	90.0	-60.0	31.0
FWS02-691930e	RAB	691930	8596900	27	90.0	-60.0	22.0
FWS02-691950e	RAB	691950	8596900	28	90.0	-60.0	40.0
FWS02-691960e	RAB	691960	8596900	29	90.0	-60.0	12.0
FWS02-691970e	RAB	691970	8596900	29	90.0	-60.0	19.0
FWS02-691980e	RAB	691980	8596905	29	90.0	-60.0	19.0
FWS02-692000e	RAB	692000	8596905	29	90.0	-60.0	19.0
FWS02-692030e	RAB	692030	8596910	28	90.0	-60.0	34.0
FWS02-692040e	RAB	692040	8596910	28	90.0	-60.0	31.0
FWS02-692050e	RAB	692050	8596910	27	90.0	-60.0	31.0
FWS02-692080e	RAB	692080	8596900	26	90.0	-60.0	31.0
FWS02-692240e	RAB	692240	8596900	24	90.0	-60.0	31.0
FWS02-692300e	RAB	692300	8596900	23	90.0	-60.0	15.0
FWS02-692320e	RAB	692320	8596900	23	90.0	-60.0	15.0
FWS02-692340e	RAB	692340	8596900	23	90.0	-60.0	15.0
FWS02-692360e	RAB	692360	8596900	23	90.0	-60.0	16.0
FWS02-692375e	RAB	692375	8596900	22	90.0	-60.0	37.0
FWS02-692380e	RAB	692380	8596900	22	90.0	-60.0	25.0
FWS02-692400e	RAB	692400	8596900	22	90.0	-60.0	18.0
FWS02-692420e	RAB	692420	8596900	22	90.0	-60.0	15.0
FWS02-692440e	RAB	692440	8596900	21	90.0	-60.0	12.0
FWS02-692460e	RAB	692460	8596900	21	90.0	-60.0	15.0
FWS02-692480e	RAB	692480	8596900	20	90.0	-60.0	21.0
FWS02-692550w	RAB	692550	8596900	19	270.0	-60.0	21.0
FWS02-692570w	RAB	692570	8596900	18	270.0	-60.0	21.0
FWS02-692575w	RAB	692575	8596900	18	270.0	-60.0	30.0
FWS02-692580w	RAB	692580	8596900	18	270.0	-60.0	15.0
FWS02-692600w	RAB	692600	8596900	18	270.0	-60.0	21.0
FWS02-692620w	RAB	692620	8596900	17	270.0	-60.0	15.0
FWS02-692640w	RAB	692640	8596900	17	270.0	-60.0	21.0
FWS02-692660w	RAB	692660	8596900	18	270.0	-60.0	15.0
FWS02-692680w	RAB	692680	8596900	18	270.0	-60.0	15.0
FWS02-692700w	RAB	692700	8596900	18	270.0	-60.0	12.0
FWS03-692030e	RAB	692034	8596694	23	90.0	-60.0	40.0
FWS03-692040e	RAB	692044	8596693	23	90.0	-60.0	40.0
FWS03-692060w	RAB	692060	8596697	23	260.0	-60.0	34.0

For personal use only

Hole ID	Type	Easting (m)	Northing (m)	RL (m)	Azi (°)	Dip (°)	TD (m)
FWS03-692070w	RAB	692070	8596697	22	270.0	-60.0	28.0
FWS03-692130w	RAB	692130	8596700	22	270.0	-60.0	28.0
FWS03-692140w	RAB	692140	8596700	22	270.0	-60.0	19.0
FWS03-692325e	RAB	692325	8596700	21	90.0	-60.0	28.0
FWS03-692330e	RAB	692330	8596700	21	90.0	-60.0	37.0
FWS03-692340w	RAB	692340	8596700	20	270.0	-60.0	19.0
FWS03-692350w	RAB	692350	8596700	20	270.0	-60.0	34.0
FWS03-692440e	RAB	692440	8596700	19	90.0	-60.0	22.0
FWS03-692450e	RAB	692450	8596700	19	90.0	-60.0	19.0
FWS03-692460e	RAB	692460	8596700	19	90.0	-60.0	19.0
FWS03-692460w	RAB	692460	8596700	19	270.0	-60.0	25.0
FWS03-692470e	RAB	692470	8596700	19	90.0	-60.0	19.0
FWS03-692480e	RAB	692480	8596700	19	90.0	-60.0	19.0
FWS04-691900e	RAB	691900	8596400	17	90.0	-60.0	39.0
FWS04-691920e	RAB	691920	8596400	18	90.0	-60.0	19.0
FWS04-691930e	RAB	691930	8596400	18	90.0	-60.0	40.0
FWS04-692005e	RAB	692005	8596410	18	90.0	-60.0	19.0
FWS04-692010e	RAB	692010	8596410	18	90.0	-60.0	38.0
FWS04-692035w	RAB	692035	8596410	16	270.0	-60.0	39.0
FWS04a-691890e	RAB	691890	8596305	12	110.0	-60.0	31.0
FWS04b-691867e	RAB	691867	8596285	12	110.0	-60.0	31.0
FWS04b-691875e	RAB	691875	8596285	12	110.0	-60.0	25.0
FWS04b-691880e	RAB	691880	8596285	12	110.0	-60.0	22.0
FWS05-691970e	RAB	691970	8596500	20	90.0	-60.0	57.0
FWS05-691975e	RAB	691975	8596500	20	90.0	-60.0	30.0
FWS05-691980e	RAB	691980	8596500	20	90.0	-60.0	27.0
FWS06-692040e	RAB	692040	8596300	12	90.0	-60.0	21.0
FWS06-692090e	RAB	692090	8596300	13	90.0	-60.0	21.0
FWS06-692190e	RAB	692190	8596300	14	90.0	-60.0	21.0
FWS06-692220e	RAB	692220	8596300	14	90.0	-60.0	21.0
FWS06-692270e	RAB	692270	8596303	16	90.0	-60.0	21.0
FWS06-692310e	RAB	692310	8596300	16	90.0	-60.0	39.0
FWS07-692350e	RAB	692350	8596804	22	100.0	-60.0	12.0
FWS07-692355e	RAB	692355	8596802	22	100.0	-60.0	21.0
FWS07-692540	RAB	692540	8596738	17	0.0	-90.0	2.0
FWS07-692560	RAB	692560	8596732	16	0.0	-90.0	12.0
FWS07-692580	RAB	692580	8596725	16	0.0	-90.0	9.0
FWS07-692600	RAB	692600	8596718	16	0.0	-90.0	9.0
FWS07-692620	RAB	692620	8596710	15	0.0	-90.0	9.0
FWS07-692640	RAB	692640	8596704	16	0.0	-90.0	9.0
FWS07-692660	RAB	692660	8596698	16	0.0	-90.0	9.0
FWS07-692680	RAB	692680	8596692	16	0.0	-90.0	21.0
FWS07-692700	RAB	692700	8596687	17	0.0	-90.0	12.0
G_2009	RCD	692853	8598881	23	88.7	-70.0	106.0
G_2009B	RCD	692848	8598899	23	84.7	-73.2	136.0
GB02-693710e	RAB	693710	8594600	26	90.0	-60.0	38.0
GB02-693720e	RAB	693720	8594600	27	90.0	-60.0	19.0
GB02-693730e	RAB	693730	8594600	27	90.0	-60.0	19.0
GC_2022_01	RC	693036	8598947	-13	0.0	-90.0	30.0
GC_2022_02	RC	693040	8598972	-15	0.0	-90.0	18.0
GC_2022_03	RC	693045	8598997	-16	0.0	-90.0	18.0

For personal use only

Hole ID	Type	Easting (m)	Northing (m)	RL (m)	Azi (°)	Dip (°)	TD (m)
GC_2022_04	RC	693049	8599021	-15	0.0	-90.0	12.0
GC_2022_05	RC	693039	8599024	-15	0.0	-90.0	17.0
GC_2022_06	RC	693035	8598999	-16	0.0	-90.0	15.0
GC_2022_07	RC	693030	8598973	-15	0.0	-90.0	24.0
GC_2022_08	RC	693027	8598949	-13	0.0	-90.0	24.0
GC_2022_09	RC	693018	8598951	-13	0.0	-90.0	22.0
GC_2022_10	RC	693022	8598976	-15	0.0	-90.0	22.0
GC_2022_11	RC	693027	8599000	-16	0.0	-90.0	19.0
GC_2022_12	RC	693031	8599023	-15	0.0	-90.0	20.0
GC_2022_13	RC	693054	8598948	-13	0.0	-90.0	12.0
GC_2022_14	RC	693056	8598970	-14	0.0	-90.0	15.0
GC_2022_15	RC	693058	8599019	-16	0.0	-90.0	15.0
GC_2022_16	RC	693053	8598996	-15	0.0	-90.0	12.0
GC_2022_17	RC	693049	8598972	-14	0.0	-90.0	12.0
GC_2022_18	RC	693045	8598947	-13	0.0	-90.0	15.0
GN01-693090w	RAB	693090	8599342	16	270.0	-60.0	21.0
GN01-693110w	RAB	693110	8599341	16	270.0	-60.0	21.0
GN01-693120w	RAB	693120	8599341	16	270.0	-60.0	21.0
GN01-693130w	RAB	693130	8599341	16	270.0	-60.0	24.0
GN01-693135w	RAB	693135	8599341	16	270.0	-60.0	30.0
GN01-693140w	RAB	693140	8599341	16	270.0	-60.0	33.0
GN01-693150w	RAB	693150	8599340	16	270.0	-60.0	21.0
GN01-693160w	RAB	693160	8599341	16	270.0	-60.0	21.0
GN01-693180w	RAB	693180	8599342	16	270.0	-60.0	21.0
GN01-693200w	RAB	693200	8599341	16	270.0	-60.0	21.0
GN01-693220w	RAB	693220	8599343	16	270.0	-60.0	21.0
GN01-693240w	RAB	693240	8599342	16	270.0	-60.0	21.0
GN01A-693140w	RAB	693140	8599371	16	270.0	-60.0	12.0
GN01A-693145w	RAB	693145	8599371	16	270.0	-60.0	22.0
GS1-692440	AC	692440	8598510	27	0.0	-90.0	6.0
GS1-692460	AC	692460	8598510	26	0.0	-90.0	6.0
GS1-692480	AC	692480	8598510	26	0.0	-90.0	6.0
GS1-692500	AC	692500	8598510	26	0.0	-90.0	6.0
GS1-692520	AC	692520	8598510	26	0.0	-90.0	6.0
GS1-692540	AC	692540	8598510	26	0.0	-90.0	6.0
GS1-692560	AC	692560	8598510	25	0.0	-90.0	12.0
GS1-692580	AC	692580	8598510	25	0.0	-90.0	6.0
GS1-692600	AC	692600	8598510	25	0.0	-90.0	6.0
GS1-692620	AC	692620	8598510	24	0.0	-90.0	6.0
GS1-692640	AC	692640	8598510	24	0.0	-90.0	6.0
GS1-692660	AC	692660	8598510	24	0.0	-90.0	6.0
GS1-692680	AC	692680	8598510	24	0.0	-90.0	6.0
GS1-692700	AC	692700	8598510	24	0.0	-90.0	6.0
GS1-692720	AC	692720	8598510	23	0.0	-90.0	6.0
GS1-692740	AC	692740	8598510	23	0.0	-90.0	9.0
GS1-692760	AC	692760	8598510	22	0.0	-90.0	6.0
GS1-692780	AC	692780	8598510	22	0.0	-90.0	6.0
GS1-692800	AC	692800	8598510	22	0.0	-90.0	6.0
GS1-692820	AC	692820	8598510	22	0.0	-90.0	6.0
GS2-692460	AC	692460	8598600	26	0.0	-90.0	6.0
GS2-692480	AC	692480	8598600	26	0.0	-90.0	6.0

For personal use only

Hole ID	Type	Easting (m)	Northing (m)	RL (m)	Azi (°)	Dip (°)	TD (m)
GS2-692500	AC	692500	8598600	26	0.0	-90.0	6.0
GS2-692520	AC	692520	8598600	26	0.0	-90.0	6.0
GS2-692540	AC	692540	8598600	25	0.0	-90.0	6.0
GS2-692560	AC	692560	8598600	25	0.0	-90.0	6.0
GS2-692580	AC	692580	8598600	25	0.0	-90.0	9.0
GS2-692600	AC	692600	8598600	24	0.0	-90.0	6.0
GS2-692620	AC	692620	8598600	24	0.0	-90.0	6.0
GS2-692640	AC	692640	8598600	24	0.0	-90.0	6.0
GS2-692660	AC	692660	8598600	24	0.0	-90.0	6.0
GS2-692680	AC	692680	8598600	23	0.0	-90.0	6.0
GS2-692700	AC	692700	8598600	23	0.0	-90.0	6.0
GS2-692720	AC	692720	8598600	23	0.0	-90.0	6.0
GS2-692740	AC	692740	8598600	23	0.0	-90.0	6.0
GS2-692760	AC	692760	8598600	23	0.0	-90.0	6.0
GS2-692780	AC	692780	8598600	22	0.0	-90.0	6.0
GS2-692800	AC	692800	8598600	22	0.0	-90.0	6.0
GS2-692820	AC	692820	8598600	22	0.0	-90.0	6.0
GS2-692840	AC	692840	8598600	22	0.0	-90.0	6.0
GS2-692860	AC	692860	8598600	22	0.0	-90.0	6.0
GS2-692880	AC	692880	8598600	21	0.0	-90.0	6.0
GS2-692900	AC	692900	8598600	21	0.0	-90.0	6.0
GS2-692920	AC	692920	8598600	21	0.0	-90.0	6.0
GS2-692940	AC	692940	8598600	21	0.0	-90.0	9.0
GS2-692960	AC	692960	8598600	21	0.0	-90.0	6.0
GS2-692980	AC	692980	8598600	20	0.0	-90.0	6.0
GS3-692460	AC	692460	8598750	25	0.0	-90.0	6.0
GS3-692480	AC	692480	8598750	25	0.0	-90.0	6.0
GS3-692500	AC	692500	8598750	25	0.0	-90.0	6.0
GS3-692520	AC	692520	8598750	25	0.0	-90.0	9.0
GS3-692540	AC	692540	8598750	25	0.0	-90.0	6.0
GS3-692560	AC	692560	8598750	24	0.0	-90.0	9.0
GS3-692580	AC	692580	8598750	24	0.0	-90.0	6.0
GS3-692600	AC	692600	8598750	24	0.0	-90.0	9.0
GS3-692620	AC	692620	8598750	24	0.0	-90.0	6.0
GS3-692640	AC	692640	8598750	24	0.0	-90.0	9.0
GS3-692660	AC	692660	8598750	24	0.0	-90.0	6.0
GS3-692680	AC	692680	8598750	24	0.0	-90.0	6.0
GS3-692700	AC	692700	8598750	23	0.0	-90.0	6.0
GS3-692720	AC	692720	8598750	24	0.0	-90.0	6.0
GS3-692740	AC	692740	8598750	23	0.0	-90.0	6.0
GS3-692760	AC	692760	8598750	23	0.0	-90.0	6.0
GS3-692780	AC	692780	8598750	23	0.0	-90.0	6.0
GS3-692800	AC	692800	8598750	23	0.0	-90.0	6.0
GS3-692820	AC	692820	8598750	22	0.0	-90.0	6.0
GS3-692840	AC	692840	8598750	22	0.0	-90.0	6.0
GS3-692860	AC	692860	8598750	22	0.0	-90.0	6.0
GS3-692880	AC	692880	8598750	22	0.0	-90.0	6.0
GS3-692900	AC	692900	8598750	21	0.0	-90.0	6.0
GS3-692920	AC	692920	8598750	21	0.0	-90.0	6.0
GS3-692940	AC	692940	8598750	21	0.0	-90.0	6.0
GS3-692960	AC	692960	8598750	20	0.0	-90.0	6.0

Hole ID	Type	Easting (m)	Northing (m)	RL (m)	Azi (°)	Dip (°)	TD (m)
GS3-692980	AC	692980	8598750	20	0.0	-90.0	6.0
GST01-692500w	RAB	692500	8599343	20	270.0	-60.0	12.0
GST01-692520w	RAB	692520	8599344	20	270.0	-60.0	21.0
GST01-692540w	RAB	692540	8599341	20	270.0	-60.0	18.0
GST01-692545w	RAB	692545	8599340	20	270.0	-60.0	21.0
GST01-692560w	RAB	692560	8599342	20	270.0	-60.0	6.0
GST01-692580w	RAB	692580	8599343	20	270.0	-60.0	21.0
GST01-692600w	RAB	692600	8599343	20	270.0	-60.0	12.0
GST01-692620w	RAB	692620	8599343	19	270.0	-60.0	21.0
GST01-692630w	RAB	692630	8599343	19	270.0	-60.0	5.0
GST01-692635w	RAB	692635	8599343	19	270.0	-60.0	21.0
GST01-692645e	RAB	692645	8599341	19	90.0	-60.0	42.0
GST01-692645w	RAB	692645	8599343	19	270.0	-60.0	21.0
GST01-692650e	RAB	692650	8599342	19	90.0	-60.0	10.0
GST01-692650w	RAB	692650	8599343	19	270.0	-60.0	10.0
GST01-692655w	RAB	692655	8599344	19	270.0	-60.0	10.0
GST01-692660e	RAB	692660	8599342	19	90.0	-60.0	21.0
GST01-692660w	RAB	692660	8599344	19	270.0	-60.0	10.0
GST01-692680e	RAB	692680	8599341	19	90.0	-60.0	21.0
GST01-692700e	RAB	692700	8599342	19	90.0	-60.0	21.0
GST01-692720e	RAB	692720	8599342	19	90.0	-60.0	21.0
GST01-692740e	RAB	692740	8599342	19	90.0	-60.0	21.0
GST02-692255e	RAB	692255	8599011	24	90.0	-60.0	21.0
GST02-692265w	RAB	692265	8599008	24	270.0	-60.0	18.0
GST02-692290e	RAB	692290	8599003	24	90.0	-60.0	21.0
GST02-692310e	RAB	692310	8599000	24	90.0	-60.0	13.0
GST02-692320e	RAB	692320	8599001	24	90.0	-60.0	32.0
GST02-692325e	RAB	692325	8599001	24	90.0	-60.0	17.0
GST02-692330e	RAB	692330	8599002	24	90.0	-60.0	17.0
GST02-692335e	RAB	692335	8599003	24	90.0	-60.0	13.0
GST02-692340w	RAB	692340	8599004	24	270.0	-60.0	13.0
GST02-692345w	RAB	692345	8599005	24	270.0	-60.0	17.0
GST02-692375e	RAB	692375	8599000	24	90.0	-60.0	18.0
GST02A-692335e	RAB	692335	8599028	24	90.0	-60.0	40.0
GST02A-692340e	RAB	692340	8599025	24	90.0	-60.0	22.0
GST02A-692345e	RAB	692345	8599025	24	90.0	-60.0	10.0
GST02A-692350e	RAB	692350	8599025	24	90.0	-60.0	7.0
GST02D-692325e	RAB	692325	8598972	24	90.0	-60.0	24.0
GST02D-692330e	RAB	692330	8598972	24	90.0	-60.0	24.0
GST02D-692340w	RAB	692340	8598970	24	270.0	-60.0	19.0
GST02E-692330e	RAB	692330	8598950	25	90.0	-70.0	28.0
GST07-692600w	RAB	692600	8598407	25	270.0	-60.0	9.0
GST07-692650w	RAB	692650	8598406	24	270.0	-60.0	6.0
GST07-692700w	RAB	692700	8598403	24	270.0	-60.0	6.0
GST07-692750w	RAB	692750	8598401	23	270.0	-60.0	6.0
GST07-692800w	RAB	692800	8598401	23	270.0	-60.0	9.0
GST07-692850w	RAB	692850	8598406	22	270.0	-60.0	9.0
GST07-692900w	RAB	692900	8598410	21	270.0	-60.0	9.0
GST07-692950w	RAB	692950	8598415	21	270.0	-60.0	9.0
GST07-693000w	RAB	693000	8598424	20	270.0	-60.0	9.0
GST07-693050w	RAB	693050	8598403	20	270.0	-60.0	9.0

For personal use only

For personal use only

Hole ID	Type	Easting (m)	Northing (m)	RL (m)	Azi (°)	Dip (°)	TD (m)
GST07-693055w	RAB	693055	8598403	20	270.0	-60.0	15.0
GST07-693100w	RAB	693100	8598404	20	270.0	-60.0	6.0
GST07-693150w	RAB	693150	8598405	20	270.0	-60.0	9.0
GST07-693200w	RAB	693200	8598404	19	270.0	-60.0	9.0
GST07-693250w	RAB	693250	8598409	19	270.0	-60.0	9.0
GST08-692560w	RAB	692560	8598548	25	270.0	-60.0	10.0
GST08-692580w	RAB	692580	8598553	25	270.0	-60.0	10.0
GST08-692600w	RAB	692600	8598557	25	270.0	-60.0	18.0
GST08-692620w	RAB	692620	8598555	24	270.0	-60.0	21.0
GST08-692640w	RAB	692640	8598554	24	270.0	-60.0	21.0
GST08-692660w	RAB	692660	8598553	24	270.0	-60.0	21.0
GST08-692680w	RAB	692680	8598555	24	270.0	-60.0	18.0
GST08-692700w	RAB	692700	8598557	23	270.0	-60.0	18.0
GST08-692720w	RAB	692720	8598554	23	270.0	-60.0	18.0
GST08-692740w	RAB	692740	8598554	23	270.0	-60.0	21.0
GST08-692760w	RAB	692760	8598555	23	270.0	-60.0	21.0
GST08-692780w	RAB	692780	8598558	22	270.0	-60.0	21.0
GST09-692460w	RAB	692460	8598698	25	270.0	-60.0	21.0
GST09-692480w	RAB	692480	8598697	25	270.0	-60.0	21.0
GST09-692500w	RAB	692500	8598694	25	270.0	-60.0	21.0
GST09-692520w	RAB	692520	8598693	25	270.0	-60.0	14.0
GST09-692540w	RAB	692540	8598694	25	270.0	-60.0	21.0
GST09-692560w	RAB	692560	8598695	24	270.0	-60.0	21.0
GST09-692580w	RAB	692580	8598693	24	270.0	-60.0	21.0
GST09-692600w	RAB	692600	8598693	24	270.0	-60.0	21.0
GST09-692620w	RAB	692620	8598692	24	270.0	-60.0	15.0
GST09-692640w	RAB	692640	8598692	24	270.0	-60.0	15.0
GST09-692660w	RAB	692660	8598692	24	270.0	-60.0	12.0
GST09-692680w	RAB	692680	8598691	23	270.0	-60.0	12.0
GST09-692700w	RAB	692700	8598690	23	270.0	-60.0	15.0
GST09-692720w	RAB	692720	8598692	23	270.0	-60.0	12.0
GST09-692740w	RAB	692740	8598695	23	270.0	-60.0	12.0
GST09-692760w	RAB	692760	8598696	23	270.0	-60.0	9.0
GST09-692780w	RAB	692780	8598696	23	270.0	-60.0	21.0
GT02-692180e	RAB	692180	8598900	24	90.0	-60.0	12.0
GT02-692200e	RAB	692200	8598900	24	90.0	-60.0	12.0
GT02-692220e	RAB	692220	8598900	25	90.0	-60.0	12.0
GT02-692240e	RAB	692240	8598900	25	90.0	-60.0	12.0
GT02-692260e	RAB	692260	8598900	25	90.0	-60.0	12.0
GT1-692900	AC	692900	8598840	22	0.0	-90.0	6.0
GT1-692920	AC	692920	8598840	22	0.0	-90.0	6.0
GT1-692940	AC	692940	8598840	22	0.0	-90.0	9.0
GT1-692950	AC	692950	8598840	22	0.0	-90.0	9.0
GT1-692960	AC	692960	8598840	21	0.0	-90.0	6.0
GT1-692980	AC	692980	8598840	20	0.0	-90.0	9.0
GT1-692985	AC	692985	8598840	20	0.0	-90.0	6.0
GT2-692280	AC	692280	8598900	25	0.0	-90.0	6.0
GT2-692300	AC	692300	8598900	25	0.0	-90.0	6.0
GT2-692320	AC	692320	8598900	25	0.0	-90.0	6.0
GT2-692340	AC	692340	8598900	25	0.0	-90.0	6.0
GT2-692360	AC	692360	8598900	25	0.0	-90.0	6.0

For personal use only

Hole ID	Type	Easting (m)	Northing (m)	RL (m)	Azi (°)	Dip (°)	TD (m)
GT2-692380	AC	692380	8598900	25	0.0	-90.0	6.0
GT2-692400	AC	692400	8598900	25	0.0	-90.0	12.0
GT2-692420	AC	692420	8598900	25	0.0	-90.0	6.0
GT2-692440	AC	692440	8598900	24	0.0	-90.0	6.0
GT2-692460	AC	692460	8598900	24	0.0	-90.0	6.0
GT2-692480	AC	692480	8598900	24	0.0	-90.0	6.0
GT2-692500	AC	692500	8598900	24	0.0	-90.0	6.0
GT2-692520	AC	692520	8598900	24	0.0	-90.0	6.0
GT2-692540	AC	692540	8598900	24	0.0	-90.0	6.0
GT2-692560	AC	692560	8598900	24	0.0	-90.0	6.0
GT2-692580	AC	692580	8598900	24	0.0	-90.0	6.0
GT2-692600	AC	692600	8598900	23	0.0	-90.0	6.0
GT2-692620	AC	692620	8598900	23	0.0	-90.0	6.0
GT2-692625e	RAB	692625	8598910	23	90.0	-60.0	60.0
GT2-692630	AC	692630	8598900	23	0.0	-90.0	6.0
GT2-692635e	RAB	692635	8598910	23	90.0	-60.0	30.0
GT2-692640	AC	692640	8598900	23	0.0	-90.0	9.0
GT2-692641	AC	692641	8598900	23	0.0	-90.0	6.0
GT2-692650	AC	692650	8598900	23	0.0	-90.0	6.0
GT2-692650e	RAB	692650	8598910	23	90.0	-60.0	39.0
GT2-692660	AC	692660	8598900	24	0.0	-90.0	6.0
GT2-692675	AC	692675	8598900	23	0.0	-90.0	6.0
GT2-692675w	RAB	692675	8598910	24	270.0	-60.0	45.0
HG13-694040	RAB	694040	8598700	16	0.0	-90.0	31.0
HG13-694160	RAB	694160	8598700	18	0.0	-90.0	40.0
HG13-8598320	RAB	694250	8598320	17	0.0	-90.0	18.0
HG13-8598340	RAB	694250	8598340	18	0.0	-90.0	18.0
HG13-8598360	RAB	694250	8598360	18	0.0	-90.0	21.0
HGS01-693700w	RAB	693700	8598602	18	270.0	-60.0	3.0
HGS01-693740w	RAB	693740	8598607	17	270.0	-60.0	6.0
HGS01-693780w	RAB	693780	8598604	16	270.0	-60.0	3.0
HGS01-693820w	RAB	693820	8598603	15	270.0	-60.0	6.0
HGS01-693860w	RAB	693860	8598604	14	270.0	-60.0	2.0
HGS01-693900w	RAB	693900	8598607	13	270.0	-60.0	6.0
HGS01-693940w	RAB	693940	8598604	14	270.0	-60.0	6.0
HGS01-693980w	RAB	693980	8598600	15	270.0	-60.0	6.0
HGS01-694020w	RAB	694020	8598598	16	270.0	-60.0	6.0
HGS01-694060w	RAB	694060	8598598	16	270.0	-60.0	6.0
HGS01-694100w	RAB	694100	8598599	17	270.0	-60.0	21.0
HGS01-694140w	RAB	694140	8598600	17	270.0	-60.0	6.0
HGS02-693700w	RAB	693700	8598403	21	270.0	-60.0	2.0
HGS02-693740w	RAB	693740	8598400	20	270.0	-60.0	6.0
HGS02-693780w	RAB	693780	8598400	20	270.0	-60.0	3.0
HGS02-693860w	RAB	693860	8598401	18	270.0	-60.0	15.0
HGS02-693900w	RAB	693900	8598402	17	270.0	-60.0	6.0
HGS02-693940w	RAB	693940	8598401	17	270.0	-60.0	15.0
HGS02-693980w	RAB	693980	8598401	16	270.0	-60.0	6.0
HGS02-694020w	RAB	694020	8598402	16	270.0	-60.0	9.0
HGS02-694060w	RAB	694060	8598395	15	270.0	-60.0	21.0
HGS02-694100w	RAB	694100	8598392	15	270.0	-60.0	21.0
HGS02-694140w	RAB	694140	8598395	15	270.0	-60.0	21.0

For personal use only

Hole ID	Type	Easting (m)	Northing (m)	RL (m)	Azi (°)	Dip (°)	TD (m)
HGS02-694180w	RAB	694180	8598401	16	270.0	-60.0	21.0
HGS02-694220w	RAB	694220	8598418	17	270.0	-60.0	21.0
HGS02-694820w	RAB	693820	8598402	19	270.0	-60.0	4.0
HGS03-693960w	RAB	693960	8598199	19	270.0	-60.0	6.0
HGS03-694000w	RAB	694000	8598198	19	270.0	-60.0	6.0
HGS03-694040w	RAB	694040	8598199	18	270.0	-60.0	6.0
HGS03-694080w	RAB	694080	8598200	18	270.0	-60.0	9.0
HGS03-694120w	RAB	694120	8598201	17	270.0	-60.0	6.0
HGS03-694160w	RAB	694160	8598201	17	270.0	-60.0	6.0
HGS03-694200w	RAB	694200	8598203	17	270.0	-60.0	15.0
HGS03-694240w	RAB	694240	8598204	18	270.0	-60.0	18.0
HGS03-694280w	RAB	694280	8598202	18	270.0	-60.0	9.0
HGS03-694320w	RAB	694320	8598200	19	270.0	-60.0	21.0
HGS03-694360w	RAB	694360	8598196	19	270.0	-60.0	9.0
HGS03-694400w	RAB	694400	8598196	20	270.0	-60.0	9.0
HGS03-694440w	RAB	694440	8598198	20	270.0	-60.0	9.0
HGS03-694480w	RAB	694480	8598198	20	270.0	-60.0	6.0
HGS03-694520w	RAB	694520	8598199	21	270.0	-60.0	6.0
HGS03-694560w	RAB	694560	8598202	21	270.0	-60.0	6.0
HGS03-694600w	RAB	694600	8598201	21	270.0	-60.0	6.0
HGS04-694400w	RAB	694400	8598001	20	270.0	-60.0	6.0
HGS04-694440w	RAB	694440	8598002	21	270.0	-60.0	6.0
HGS04-694480w	RAB	694480	8598000	22	270.0	-60.0	6.0
HGS04-694520w	RAB	694520	8598000	22	270.0	-60.0	6.0
HGS04-694560w	RAB	694560	8598002	23	270.0	-60.0	6.0
HGS04-694600w	RAB	694600	8598003	23	270.0	-60.0	9.0
HGW1-694330E	RAB	694330	8598650	22	90.0	-80.0	21.0
HGW1-694380W	RAB	694380	8598650	22	270.0	-80.0	24.0
HGW2-8598610S	RAB	694350	8598610	21	180.0	-80.0	21.0
HGW2-8598660S	RAB	694350	8598660	22	190.0	-80.0	21.0
HGW2-8598680S	RAB	694350	8598680	23	175.0	-80.0	21.0
HN02-8599450n	RAB	694598	8599450	17	360.0	-60.0	9.0
HN02-8599550n	RAB	694613	8599553	18	360.0	-60.0	12.0
HN1-694380	AC	694380	8599500	15	0.0	-90.0	3.0
HN1-694400	AC	694400	8599500	15	0.0	-90.0	6.0
HN1-694420	AC	694420	8599500	16	0.0	-90.0	3.0
HN1-694440	AC	694440	8599500	16	0.0	-90.0	3.0
HN1-694460	AC	694460	8599500	16	0.0	-90.0	3.0
HN1-694480	AC	694480	8599500	16	0.0	-90.0	3.0
HN1-694500	AC	694500	8599500	16	0.0	-90.0	3.0
HN1-694520	AC	694520	8599500	17	0.0	-90.0	3.0
HN1-694540	AC	694540	8599500	17	0.0	-90.0	3.0
HN1-694560	AC	694560	8599500	17	0.0	-90.0	3.0
HN1-694575E	RAB	694575	8599500	17	90.0	-60.0	21.0
HN1-694580	AC	694580	8599500	17	0.0	-90.0	6.0
HN1-694585E	RAB	694585	8599500	17	90.0	-60.0	21.0
HN1-694595E	RAB	694595	8599500	17	90.0	-60.0	33.0
HN1-694600	AC	694600	8599500	17	0.0	-90.0	9.0
HN1-694605W	RAB	694605	8599500	17	270.0	-60.0	36.0
HN1-694610	AC	694610	8599500	17	0.0	-90.0	9.0
HN1-694615W	RAB	694615	8599500	17	270.0	-60.0	18.0

For personal use only

Hole ID	Type	Easting (m)	Northing (m)	RL (m)	Azi (°)	Dip (°)	TD (m)
HN1-694620	AC	694620	8599500	17	0.0	-90.0	6.0
HN1-694620W	RAB	694620	8599500	17	270.0	-60.0	39.0
HN1-694630W	RAB	694630	8599500	17	270.0	-60.0	21.0
HN1-694640	AC	694640	8599500	17	0.0	-90.0	3.0
HN1-694660	AC	694660	8599500	17	0.0	-90.0	3.0
HN1-694680	AC	694680	8599500	18	0.0	-90.0	3.0
HN1-694700	AC	694700	8599500	18	0.0	-90.0	6.0
HN1-694720	AC	694720	8599500	18	0.0	-90.0	6.0
HU01-691997w	RAB	691997	8577579	34	320.0	-60.0	23.0
HU01-692000w	RAB	692000	8577575	34	320.0	-60.0	27.0
HU01-692025w	RAB	692025	8577545	32	306.0	-60.0	16.0
HU02-691940w	RAB	691940	8577475	32	300.0	-60.0	19.0
HU02-691944w	RAB	691944	8577472	32	302.0	-60.0	10.0
HU02-691948w	RAB	691948	8577469	32	304.0	-60.0	13.0
HU02-691952w	RAB	691952	8577466	32	310.0	-60.0	13.0
JAN01-693260	RAB	693260	8585689	40	0.0	-90.0	9.0
JAN01-693280	RAB	693280	8585694	40	0.0	-90.0	9.0
JAN01-693300	RAB	693300	8585697	41	0.0	-90.0	9.0
JAN01-693320	RAB	693320	8585701	41	0.0	-90.0	3.0
JAN01-693340	RAB	693340	8585703	43	0.0	-90.0	6.0
JAN01-693360	RAB	693360	8585713	43	0.0	-90.0	6.0
JAN01-693380	RAB	693380	8585718	44	0.0	-90.0	2.0
JAN01-693400	RAB	693400	8585714	44	0.0	-90.0	2.0
JAN01-693420	RAB	693420	8585706	44	0.0	-90.0	3.0
JAN01-693440	RAB	693440	8585701	44	0.0	-90.0	6.0
JAN01-693460	RAB	693460	8585693	45	0.0	-90.0	6.0
JAN01-693480	RAB	693480	8585696	46	0.0	-90.0	3.0
JAN01-693500	RAB	693500	8585701	48	0.0	-90.0	3.0
JAN02-693160	RAB	693160	8585604	43	0.0	-90.0	3.0
JAN02-693180	RAB	693180	8585604	42	0.0	-90.0	5.0
JAN02-693200	RAB	693200	8585607	41	0.0	-90.0	9.0
JAN02-693220	RAB	693220	8585609	41	0.0	-90.0	6.0
JAN02-693240	RAB	693240	8585613	41	0.0	-90.0	3.0
JAN02-693260	RAB	693260	8585609	42	0.0	-90.0	2.0
JAN02-693280	RAB	693280	8585608	43	0.0	-90.0	3.0
JAN02-693300	RAB	693300	8585611	43	0.0	-90.0	3.0
JAN02-693320	RAB	693320	8585607	45	0.0	-90.0	3.0
JAN02-693340	RAB	693340	8585604	45	0.0	-90.0	3.0
JAN02-693360	RAB	693360	8585600	45	0.0	-90.0	2.0
JAN02-693380	RAB	693380	8585597	45	0.0	-90.0	3.0
JAN02-693400	RAB	693400	8585596	44	0.0	-90.0	3.0
JAN02-693420	RAB	693420	8585595	44	0.0	-90.0	3.0
JAN02-693440	RAB	693440	8585594	45	0.0	-90.0	2.0
JAN02-693460	RAB	693460	8585594	45	0.0	-90.0	3.0
JAN03-693140	RAB	693140	8585481	43	0.0	-90.0	5.0
JAN03-693160	RAB	693160	8585496	43	0.0	-90.0	5.0
JAN03-693180	RAB	693180	8585509	42	0.0	-90.0	6.0
JAN03-693200	RAB	693200	8585513	43	0.0	-90.0	5.0
JAN03-693220	RAB	693220	8585507	44	0.0	-90.0	2.0
JAN03-693240	RAB	693240	8585504	47	0.0	-90.0	3.0
JAN03-693260	RAB	693260	8585535	47	0.0	-90.0	3.0

For personal use only

Hole ID	Type	Easting (m)	Northing (m)	RL (m)	Azi (°)	Dip (°)	TD (m)
JAN03-693280	RAB	693280	8585565	47	0.0	-90.0	3.0
JAN03-693300	RAB	693300	8585558	50	0.0	-90.0	3.0
JAN03-693320	RAB	693320	8585504	50	0.0	-90.0	3.0
JAN03-693340	RAB	693340	8585496	47	0.0	-90.0	3.0
JAN03-693360	RAB	693360	8585486	47	0.0	-90.0	3.0
JAN03-693380	RAB	693380	8585489	47	0.0	-90.0	3.0
JAN03-693400	RAB	693400	8585495	48	0.0	-90.0	3.0
JH1-693700e	RAB	693700	8599020	15	90.0	-60.0	12.0
JH1-693720e	RAB	693720	8599020	15	90.0	-60.0	12.0
JH1-693740e	RAB	693740	8599020	15	90.0	-60.0	12.0
JH1-693760e	RAB	693760	8599020	14	90.0	-60.0	12.0
JH1-693780e	RAB	693780	8599020	14	90.0	-60.0	12.0
JH1-693800e	RAB	693800	8599020	14	90.0	-60.0	12.0
JH1-693820e	RAB	693820	8599020	14	90.0	-60.0	12.0
JH1-693840e	RAB	693840	8599020	13	90.0	-60.0	12.0
JH1-693860e	RAB	693860	8599020	13	90.0	-60.0	12.0
JH1-693880e	RAB	693880	8599020	12	90.0	-60.0	6.0
JH2-693700e	RAB	693700	8598820	17	90.0	-60.0	9.0
JH2-693740e	RAB	693740	8598820	16	90.0	-60.0	12.0
JH2-693760e	RAB	693760	8598820	16	90.0	-60.0	12.0
JH2-693780e	RAB	693780	8598820	16	90.0	-60.0	12.0
JH2-693800e	RAB	693800	8598820	15	90.0	-60.0	7.0
JH2-693820e	RAB	693820	8598820	14	90.0	-60.0	12.0
JH3-693755e	RAB	693755	8598910	15	90.0	-60.0	39.0
JH3-693765e	RAB	693765	8598910	15	90.0	-60.0	21.0
JH3-693800W	RAB	693800	8598950	14	270.0	-60.0	20.0
JH3-693820W	RAB	693820	8598950	14	270.0	-60.0	40.0
JH3-693830W	RAB	693830	8598950	14	270.0	-60.0	19.0
JH3-693840W	RAB	693840	8598950	14	270.0	-60.0	26.0
JH3-693850W	RAB	693850	8598950	13	270.0	-60.0	19.0
JH4-693760e	RAB	693760	8598930	15	90.0	-60.0	39.0
JH4-693775e	RAB	693775	8598930	15	90.0	-60.0	39.0
JH4-693790e	RAB	693790	8598930	14	90.0	-60.0	39.0
JH4-693810e	RAB	693810	8598929	14	90.0	-60.0	39.0
JH4-693810w	RAB	693810	8598930	14	270.0	-60.0	39.0
JH4a-693760W	RAB	693760	8598875	16	270.0	-60.0	31.0
JH4a-693770W	RAB	693770	8598875	16	270.0	-60.0	29.0
JH4a-693790W	RAB	693790	8598875	15	270.0	-60.0	40.0
JH5-693800w	RAB	693800	8598890	14	270.0	-60.0	39.0
KBRC020	RC	693667	8591157	13	270.0	-60.0	100.0
KBRC021	RC	693700	8591160	13	270.0	-60.0	100.0
KBRC022	RC	693665	8591240	16	270.0	-60.0	88.0
KBRC023	RC	693666	8591199	15	270.0	-60.0	118.0
KBRC024	RC	693703	8591200	14	270.0	-60.0	172.0
KBRC025	RC	693737	8591158	14	270.0	-60.0	100.0
KBRC026	RC	693780	8591158	15	270.0	-60.0	112.0
KBRC027	RC	693646	8591196	15	270.0	-60.0	52.0
KBRC028	RC	693823	8591147	21	270.0	-60.0	82.0
KE01-692980e	RAB	692980	8599800	12	90.0	-60.0	12.0
KE01-693000e	RAB	693000	8599800	12	90.0	-60.0	12.0
KE01-693020e	RAB	693020	8599800	12	90.0	-60.0	12.0

Hole ID	Type	Easting (m)	Northing (m)	RL (m)	Azi (°)	Dip (°)	TD (m)
KE01-693040e	RAB	693040	8599800	12	90.0	-60.0	12.0
KE01-693060e	RAB	693060	8599800	13	90.0	-60.0	12.0
KE01-693080e	RAB	693080	8599800	13	90.0	-60.0	12.0
KE01-693100e	RAB	693100	8599800	13	90.0	-60.0	12.0
KE01-693120e	RAB	693120	8599800	13	90.0	-60.0	12.0
KE01-693140e	RAB	693140	8599800	13	90.0	-60.0	12.0
KE01-693160e	RAB	693160	8599800	13	90.0	-60.0	12.0
KE01-693180e	RAB	693180	8599800	13	90.0	-60.0	4.0
KE01-693200e	RAB	693200	8599800	13	90.0	-60.0	12.0
KE01-693220e	RAB	693220	8599800	14	90.0	-60.0	15.0
KE03-693300w	RAB	693295	8599848	14	270.0	-60.0	6.0
KE03-693350w	RAB	693346	8599851	14	270.0	-60.0	6.0
KE03-693400w	RAB	693395	8599852	14	270.0	-60.0	6.0
KE03-693450w	RAB	693446	8599852	16	270.0	-60.0	12.0
KE03-693455w	RAB	693451	8599855	16	270.0	-60.0	9.0
KE03-693460w	RAB	693457	8599856	16	270.0	-60.0	22.0
KE03-693475w	RAB	693474	8599853	16	270.0	-60.0	9.0
KE03-693500w	RAB	693498	8599851	16	270.0	-60.0	6.0
KE03-693525w	RAB	693522	8599852	15	270.0	-60.0	6.0
KE03-693550w	RAB	693546	8599852	13	270.0	-60.0	6.0
KE03-693600w	RAB	693595	8599852	12	270.0	-60.0	6.0
KE03-693650w	RAB	693647	8599852	10	270.0	-60.0	6.0
KE03-693700w	RAB	693700	8599850	10	270.0	-60.0	6.0
KE03A-693470w	RAB	693468	8599873	16	270.0	-60.0	12.0
KE03A-693475w	RAB	693473	8599872	16	270.0	-60.0	15.0
KE04-693360w	RAB	693359	8599562	15	270.0	-60.0	12.0
KE04-693370w	RAB	693369	8599566	15	270.0	-60.0	12.0
KE04-693380w	RAB	693378	8599568	15	270.0	-60.0	12.0
KE04-693390w	RAB	693388	8599569	15	270.0	-60.0	18.0
KE04-693400w	RAB	693399	8599570	15	270.0	-60.0	21.0
KE04-693410w	RAB	693408	8599571	16	270.0	-60.0	21.0
KE04-693420w	RAB	693420	8599571	16	270.0	-60.0	9.0
KE04-693440w	RAB	693439	8599571	15	270.0	-60.0	21.0
KE04-693450w	RAB	693449	8599572	15	270.0	-60.0	21.0
KE04-693460w	RAB	693458	8599571	15	270.0	-60.0	21.0
KE04-693470w	RAB	693470	8599573	15	270.0	-60.0	21.0
KE04-693480w	RAB	693480	8599572	15	270.0	-60.0	12.0
KE04-693490w	RAB	693490	8599572	15	270.0	-60.0	9.0
KE05-692700	RAB	692701	8599501	17	0.0	-90.0	6.0
KE05-692750	RAB	692750	8599500	17	0.0	-90.0	6.0
KE05-692780e	RAB	692780	8599497	17	90.0	-60.0	13.0
KE05-692785e	RAB	692785	8599497	17	90.0	-60.0	18.0
KE05-692790e	RAB	692790	8599495	17	90.0	-60.0	15.0
KE05-692795e	RAB	692795	8599497	17	90.0	-60.0	15.0
KE05-692800	RAB	692795	8599499	17	0.0	-90.0	8.0
KE05-692850	RAB	692850	8599497	16	0.0	-90.0	6.0
KE05-692900	RAB	692899	8599499	16	0.0	-90.0	6.0
KE05-692950	RAB	692948	8599497	17	0.0	-90.0	6.0
KE05-693000	RAB	692999	8599501	16	0.0	-90.0	6.0
KE05-693050	RAB	693051	8599501	16	0.0	-90.0	6.0
KE05-693100	RAB	693098	8599501	15	0.0	-90.0	6.0

For personal use only

Hole ID	Type	Easting (m)	Northing (m)	RL (m)	Azi (°)	Dip (°)	TD (m)
KE05-693150	RAB	693150	8599499	15	0.0	-90.0	6.0
KE05-693200	RAB	693202	8599501	15	0.0	-90.0	6.0
KE05-693250	RAB	693248	8599503	15	0.0	-90.0	6.0
KE05-693300	RAB	693297	8599501	15	0.0	-90.0	6.0
KE05-693350	RAB	693349	8599501	15	0.0	-90.0	6.0
KE05-693400	RAB	693398	8599496	15	0.0	-90.0	6.0
KE05-693450w	RAB	693448	8599502	15	270.0	-60.0	6.0
LA2-692100	AC	692100	8600650	16	0.0	-90.0	3.0
LA2-692120	AC	692120	8600650	16	0.0	-90.0	3.0
LA2-692140	AC	692140	8600650	16	0.0	-90.0	3.0
LA2-692160	AC	692160	8600650	16	0.0	-90.0	3.0
LA2-692180	AC	692180	8600650	16	0.0	-90.0	3.0
LA2-692200	AC	692200	8600650	16	0.0	-90.0	3.0
LA2-692220	AC	692220	8600650	16	0.0	-90.0	3.0
LA2-692240	AC	692240	8600650	16	0.0	-90.0	3.0
LA2-692260	AC	692260	8600650	17	0.0	-90.0	3.0
LA2-692280	AC	692280	8600650	17	0.0	-90.0	6.0
LA2-692300	AC	692300	8600650	17	0.0	-90.0	3.0
LA2-692320	AC	692320	8600650	16	0.0	-90.0	3.0
LA2-692340	AC	692340	8600650	16	0.0	-90.0	3.0
LA2-692360	AC	692360	8600650	16	0.0	-90.0	3.0
LA2-692380	AC	692380	8600650	16	0.0	-90.0	3.0
LA2-692400	AC	692400	8600650	17	0.0	-90.0	3.0
LA2-692420	AC	692420	8600650	16	0.0	-90.0	3.0
LA2-692440	AC	692440	8600650	17	0.0	-90.0	3.0
LA2-692460	AC	692460	8600650	17	0.0	-90.0	3.0
LA2-692480	AC	692480	8600650	17	0.0	-90.0	3.0
LA2-692500	AC	692500	8600650	17	0.0	-90.0	3.0
LA2-692540	AC	692540	8600650	20	0.0	-90.0	6.0
LA2-692560	AC	692560	8600650	21	0.0	-90.0	3.0
LB01-694710w	RAB	694710	8595217	26	249.0	-60.0	19.0
LB01-694720w	RAB	694720	8595221	26	244.0	-60.0	19.0
LB01-694730w	RAB	694730	8595226	26	246.0	-60.0	19.0
LB01-694740w	RAB	694740	8595232	27	237.0	-60.0	19.0
LB01-694750w	RAB	694750	8595237	28	238.0	-60.0	19.0
LB01-694760w	RAB	694760	8595244	28	242.0	-60.0	19.0
LB01-694770w	RAB	694770	8595248	28	240.0	-60.0	19.0
LB01-694780w	RAB	694780	8595254	29	244.0	-60.0	19.0
LB01-694790w	RAB	694790	8595260	30	244.0	-60.0	19.0
LB01-694810w	RAB	694810	8595273	32	228.0	-60.0	31.0
LB01-694820w	RAB	694820	8595280	33	233.0	-60.0	19.0
LB01-694830w	RAB	694830	8595288	34	250.0	-60.0	19.0
LB01-694880w	RAB	694880	8595301	37	258.0	-60.0	31.0
LB01-694890w	RAB	694890	8595303	38	246.0	-60.0	31.0
LB01-694910w	RAB	694910	8595313	38	237.0	-60.0	31.0
LB01-694920w	RAB	694920	8595321	38	224.0	-60.0	19.0
LB01-694930w	RAB	694930	8595331	38	212.0	-60.0	19.0
LB01-694940w	RAB	694940	8595343	36	220.0	-60.0	19.0
LB01-694950w	RAB	694950	8595356	36	220.0	-60.0	19.0
LB01-694960w	RAB	694960	8595366	36	230.0	-60.0	19.0
LB02-694560w	RAB	694560	8595454	30	246.0	-60.0	21.0

For personal use only

For personal use only

Hole ID	Type	Easting (m)	Northing (m)	RL (m)	Azi (°)	Dip (°)	TD (m)
LB02-694570w	RAB	694570	8595461	30	253.0	-60.0	21.0
LB02-694580w	RAB	694580	8595463	30	245.0	-60.0	21.0
LB02-694590w	RAB	694590	8595472	29	227.0	-60.0	21.0
LB02-694600w	RAB	694600	8595480	29	220.0	-60.0	21.0
LB02-694605w	RAB	694605	8595488	29	223.0	-60.0	9.0
LB02-694610w	RAB	694610	8595492	28	223.0	-60.0	12.0
LB02-694620w	RAB	694620	8595502	28	236.0	-60.0	21.0
LB02-694630w	RAB	694630	8595508	29	267.0	-60.0	18.0
LB02-694640w	RAB	694640	8595509	29	286.0	-60.0	10.0
LB02-694650w	RAB	694650	8595505	29	268.0	-60.0	21.0
LB02-694660w	RAB	694660	8595506	29	266.0	-60.0	21.0
LB02-694670w	RAB	694670	8595507	29	268.0	-60.0	10.0
LB02-694680w	RAB	694680	8595508	29	269.0	-60.0	19.0
LB02-694690w	RAB	694690	8595509	29	270.0	-60.0	19.0
LB02-694700w	RAB	694700	8595508	29	260.0	-60.0	19.0
LB02-694710w	RAB	694710	8595511	29	258.0	-60.0	19.0
LB02-694720w	RAB	694720	8595514	29	236.0	-60.0	19.0
LB02-694730w	RAB	694730	8595524	29	240.0	-60.0	19.0
LB02-694740w	RAB	694740	8595536	29	240.0	-60.0	19.0
LB02-694750w	RAB	694750	8595535	29	244.0	-60.0	19.0
LB02-694760w	RAB	694760	8595538	29	269.0	-60.0	19.0
LB02-694770w	RAB	694770	8595537	29	269.0	-60.0	19.0
LB02-694780w	RAB	694780	8595537	29	265.0	-60.0	19.0
LB02-694790w	RAB	694790	8595539	29	260.0	-60.0	19.0
LB02-694800w	RAB	694800	8595540	29	243.0	-60.0	19.0
LB02-694810w	RAB	694810	8595554	30	240.0	-60.0	19.0
LB02-694820w	RAB	694820	8595558	30	255.0	-60.0	19.0
LB03-694210w	RAB	694210	8595604	26	214.0	-60.0	19.0
LB03-694220w	RAB	694220	8595612	26	230.0	-60.0	21.0
LB03-694230w	RAB	694230	8595621	26	234.0	-60.0	21.0
LB03-694240w	RAB	694240	8595629	26	225.0	-60.0	21.0
LB03-694250w	RAB	694250	8595641	26	208.0	-60.0	21.0
LB03-694260w	RAB	694260	8595655	26	230.0	-60.0	21.0
LB03-694270w	RAB	694270	8595662	26	236.0	-60.0	21.0
LB03-694280w	RAB	694280	8595669	26	228.0	-60.0	21.0
LB03-694290w	RAB	694290	8595677	26	220.0	-60.0	21.0
LB03-694300w	RAB	694300	8595690	26	216.0	-60.0	21.0
LB03-694310w	RAB	694310	8595703	26	225.0	-60.0	21.0
LB03-694320w	RAB	694320	8595714	26	218.0	-60.0	21.0
LB03-694330w	RAB	694330	8595729	26	220.0	-60.0	21.0
LB03-694340w	RAB	694340	8595743	26	208.0	-60.0	21.0
LB03-694350w	RAB	694350	8595757	26	226.0	-60.0	21.0
LB03-694360w	RAB	694360	8595765	25	244.0	-60.0	21.0
LB03-694370w	RAB	694370	8595770	24	247.0	-60.0	19.0
LB03-694380w	RAB	694380	8595774	24	242.0	-60.0	19.0
LB03-694390w	RAB	694390	8595780	24	230.0	-60.0	19.0
LB03-694400w	RAB	694400	8595790	25	230.0	-60.0	19.0
LB03-694410w	RAB	694410	8595798	25	234.0	-60.0	19.0
LB04-8594750	RAB	695106	8594750	30	0.0	-90.0	21.0
LB04-8594800	RAB	695126	8594800	30	0.0	-90.0	21.0
LB04-8594850	RAB	695153	8594850	31	0.0	-90.0	18.0

Hole ID	Type	Easting (m)	Northing (m)	RL (m)	Azi (°)	Dip (°)	TD (m)
LB04-8594880	RAB	695174	8594880	31	0.0	-90.0	4.0
LB04-8594885	RAB	695174	8594885	31	0.0	-90.0	4.0
LB04-8594950	RAB	695184	8594950	33	0.0	-90.0	5.0
LB05-694300w	RAB	694300	8595890	20	220.0	-60.0	9.0
LB05-694350w	RAB	694350	8595965	20	220.0	-60.0	12.0
LB05-694390w	RAB	694390	8595996	21	220.0	-60.0	42.0
LB05-694450w	RAB	694450	8596058	24	220.0	-60.0	21.0
LB06-693850w	RAB	693850	8596264	22	315.0	-60.0	6.0
LB06-693900w	RAB	693900	8596213	23	315.0	-60.0	4.0
LB06-693925w	RAB	693925	8596198	23	300.0	-60.0	21.0
LB06-693950w	RAB	693950	8596188	23	290.0	-60.0	21.0
LB06-693970w	RAB	693970	8596182	23	270.0	-60.0	21.0
LB06-693975w	RAB	693975	8596181	23	280.0	-60.0	23.0
LB06-693990w	RAB	693990	8596180	24	270.0	-60.0	12.0
LB06-694000w	RAB	694000	8596178	24	275.0	-60.0	21.0
LB06-694010w	RAB	694010	8596178	24	270.0	-60.0	21.0
LB06-694020w	RAB	694020	8596178	24	270.0	-60.0	15.0
LB06-694025w	RAB	694025	8596178	24	270.0	-60.0	21.0
LB06-694040w	RAB	694040	8596178	24	270.0	-60.0	12.0
LB06-694050w	RAB	694050	8596178	24	270.0	-60.0	6.0
LB06-694060w	RAB	694060	8596178	24	270.0	-60.0	5.0
LB06-694100w	RAB	694100	8596177	24	270.0	-60.0	6.0
LB06-694150w	RAB	694150	8596180	24	270.0	-60.0	6.0
LB06-694200w	RAB	694200	8596192	24	250.0	-60.0	6.0
LB06-694250w	RAB	694250	8596208	24	250.0	-60.0	6.0
LB06-694300w	RAB	694300	8596224	25	250.0	-60.0	9.0
LB06-694350w	RAB	694350	8596234	25	250.0	-60.0	9.0
LVRC001	RC	686174	8585695	6	295.0	-60.0	40.0
LVRC002	RC	686193	8585688	6	295.0	-60.0	60.0
LVRC003	RC	686207	8585682	6	295.0	-60.0	53.0
LVRC004	RC	686234	8585666	8	295.0	-60.0	60.0
LVRC005	RC	686237	8585640	9	295.0	-60.0	40.0
LVRC006	RC	686172	8585643	6	295.0	-60.0	39.0
LVRC007	RC	686190	8585634	7	295.0	-60.0	50.0
LVRC008	RC	686208	8585625	9	295.0	-60.0	60.0
LVRC009	RC	686227	8585617	9	295.0	-60.0	70.0
LVRC010	RC	686243	8585609	10	295.0	-60.0	40.0
LVRC011	RC	686240	8585582	10	295.0	-60.0	40.0
LVRC012	RC	686145	8585599	6	295.0	-60.0	40.0
LVRC013	RC	686200	8585573	7	295.0	-60.0	50.0
LVRC014	RC	686241	8585554	9	295.0	-60.0	40.0
LVRC015	RC	686242	8585525	10	295.0	-60.0	40.0
LVRC016	RC	686211	8585512	7	295.0	-60.0	60.0
LVRC017	RC	686183	8585525	6	295.0	-60.0	40.0
LX01-694400	RAB	694400	8595610	31	0.0	-90.0	16.0
LX01-694420	RAB	694420	8595610	30	0.0	-90.0	31.0
LX01-694436	RAB	694436	8595596	30	0.0	-90.0	37.0
LX01-694437	RAB	694437	8595604	31	0.0	-90.0	33.0
LX01-694440	RAB	694440	8595612	31	0.0	-90.0	40.0
LX01-694460	RAB	694460	8595590	31	0.0	-90.0	25.0
LX01-694468	RAB	694468	8595580	31	0.0	-90.0	34.0

For personal use only

For personal use only

Hole ID	Type	Easting (m)	Northing (m)	RL (m)	Azi (°)	Dip (°)	TD (m)
LX01-694470	RAB	694470	8595570	31	0.0	-90.0	4.0
LX01-694471	RAB	694471	8595635	30	0.0	-90.0	22.0
LX01-694490	RAB	694490	8595585	30	0.0	-90.0	19.0
MA01-693845W	RAB	693845	8577540	38	309.0	-60.0	13.0
MA01-693852W	RAB	693852	8577533	38	309.0	-60.0	16.0
MA01-693860W	RAB	693860	8577526	38	316.0	-60.0	28.0
LBRC001	RC	694533	8593573	14	128.0	-80.0	78.0
LBRC002	RC	694499	8593566	15	128.0	-60.0	78.0
LBRC003	RC	695148	8595139	43	248.0	-60.0	96.0
LBRC004	RC	694668	8595976	29	183.0	-70.0	90.0
LBRC005	RC	694637	8595994	28	183.0	-90.0	90.0
LBRC006	RC	695073	8595223	43	233.0	-90.0	118.0
LBRC007	RC	694710	8598552	19	93.0	-60.0	132.0
LBRC008	RC	694699	8598502	21	93.0	-60.0	114.0
LBRC009	RC	694780	8598450	21	273.0	-60.0	90.0
LBRC010	RC	694744	8598643	18	93.0	-78.0	72.0
LBRC011	RC	692793	8589503	23	293.0	-65.0	108.0
LBRC012	RC	693222	8576799	47	293.0	-65.0	102.0
LBRC013	RC	693252	8576866	43	303.0	-65.0	96.0
LBRC014	RC	693253	8576866	43	303.0	-80.0	162.0
LBRC015	RC	693307	8576976	43	306.0	-65.0	114.0
LBRC016	RC	693783	8577524	38	134.0	-65.0	96.0
LBRC017	RC	694058	8577814	49	134.0	-65.0	96.0
LBRC018	RC	690764	8578236	31	141.0	-65.0	108.0
LBRC019	RC	690829	8578162	33	321.0	-65.0	102.0
LBRC020	RC	693354	8578620	58	121.0	-70.0	132.0
LBRC021	RC	693847	8577462	37	314.0	-65.0	96.0
LBRC022	RC	693270	8576903	41	298.0	-80.0	163.0
LBRC023	RC	693269	8576903	41	298.0	-65.0	120.0
LBRC024	RC	693235	8576830	46	298.0	-65.0	103.0
LBRC025	RC	693256	8576830	46	298.0	-80.0	169.0
LBRC026	RC	693235	8576874	44	298.0	-60.0	85.0
LBRC027	RC	693286	8576939	42	298.0	-65.0	120.0
LBRC028	RC	693287	8576939	42	298.0	-80.0	168.0
LBRC029	RC	693202	8576757	47	298.0	-73.0	127.0
LBRC030	RC	693338	8577047	42	298.0	-65.0	127.0
LBRC031	RC	692026	8577545	32	298.0	-60.0	109.0
LBRC032	RC	691954	8577589	34	138.0	-60.0	103.0
LBRC033	RC	693371	8578656	56	118.0	-65.0	121.0
LBRC034	RC	693337	8578584	59	118.0	-70.0	163.0
LBRC035	RC	693322	8578545	60	118.0	-65.0	121.0
LBRC036	RC	693364	8578417	51	118.0	-70.0	85.0
LBRC037	RC	693919	8578427	56	293.0	-55.0	102.0
LBRC038	RC	693793	8578158	53	298.0	-60.0	121.0
LBRC039	RC	693732	8578065	52	298.0	-75.0	73.0
LBRC040	RC	692625	8578632	47	323.0	-65.0	109.0
LBRC041	RC	692843	8580223	54	273.0	-80.0	85.0
LBRC042	RC	692843	8580223	54	273.0	-55.0	55.0
LBRC043	RC	692763	8580224	52	93.0	-60.0	73.0
LBRC044	RC	693297	8579770	55	318.0	-55.0	55.0
LBRC045	RC	692996	8579328	51	308.0	-80.0	115.0

For personal use only

Hole ID	Type	Easting (m)	Northing (m)	RL (m)	Azi (°)	Dip (°)	TD (m)
LBRC046	RC	692996	8579328	51	308.0	-60.0	67.0
LBRC047	RC	694194	8579937	46	303.0	-73.0	79.0
LBRC048	RC	692807	8589541	22	300.0	-65.0	121.0
LBRC049	RC	692779	8589465	24	298.0	-65.0	121.0
LBRC050	RC	693527	8589644	26	312.0	-70.0	103.0
LBRC051	RC	692411	8589233	25	263.0	-70.0	115.0
LBRC052	RC	694472	8593589	16	138.0	-67.0	175.0
LBRC053	RC	694570	8593630	14	305.0	-60.0	91.0
LBRC054	RC	694585	8593611	13	318.0	-60.0	73.0
LBRC055	RC	694769	8596010	30	228.0	-60.0	133.0
LBRC056	RC	694550	8598806	18	263.0	-65.0	97.0
LBRC057	RC	694534	8598781	18	263.0	-60.0	75.0
LBRC058	RC	694589	8598791	18	263.0	-75.0	120.0
LBRC059	RC	693760	8597980	24	93.0	-66.0	130.0
LBRC060	RC	693730	8597927	25	93.0	-60.0	132.0
LBRC061	RC	693764	8597356	30	138.0	-65.0	64.0
LBRC062	RC	691545	8594745	19	123.0	-65.0	146.0
LBRC063	RC	691157	8594165	27	113.0	-70.0	122.0
LBRC064	RC	694591	8598701	19	263.0	-67.0	93.0
LBRC065	RC	694251	8598702	22	118.0	-65.0	108.0
LBRC066	RC	694350	8598651	22	298.0	-65.0	109.0
LBRC067	RC	694351	8598650	22	118.0	-65.0	109.0
LBRC068	RC	694443	8598604	20	298.0	-65.0	109.0
LBRC069	RC	694449	8598601	20	123.0	-65.0	150.0
LBRC070	RC	693730	8598940	15	128.0	-65.0	109.0
LBRC071	RC	693845	8597930	24	273.0	-60.0	115.0
LBRC072	RC	693027	8596695	24	238.0	-70.0	83.0
LBRC073	RC	691655	8594683	21	303.0	-60.0	93.0
LBRC074	RC	691241	8594124	27	293.0	-70.0	108.0
LBRC075	RC	694601	8598534	20	273.0	-60.0	150.0
LE02-8595750s	RAB	694540	8595750	25	230.0	-60.0	20.0
LE02-8595765s	RAB	694555	8595765	24	216.0	-60.0	21.0
LE02-8595775s	RAB	694565	8595775	23	217.0	-80.0	25.0
LE02-8595805s	RAB	694580	8595805	22	203.0	-80.0	22.0
LE02-8595820s	RAB	694590	8595820	23	202.0	-80.0	19.0
LE1-694580S	RAB	694580	8595940	25	172.0	-60.0	19.0
LE1-694585S	RAB	694585	8595928	26	178.0	-60.0	31.0
LE1-694605S	RAB	694605	8595936	27	180.0	-60.0	27.0
LE1-694615S	RAB	694615	8595930	27	205.0	-60.0	14.0
LE1-694617S	RAB	694617	8595933	27	205.0	-65.0	18.0
LE1-694625S	RAB	694625	8595922	27	190.0	-60.0	28.0
LE1-694730S	RAB	694730	8595895	28	210.0	-60.0	31.0
LE1-694735S	RAB	694735	8595910	29	210.0	-60.0	37.0
LE1-694770S	RAB	694770	8595890	29	194.0	-60.0	31.0
LE1-694830S	RAB	694830	8595905	30	180.0	-60.0	31.0
LEP01-691890	RAB	691873	8598802	23	0.0	-90.0	6.0
LEP01-691900	RAB	691884	8598800	23	0.0	-90.0	6.0
LEP01-691910	RAB	691895	8598801	23	0.0	-90.0	6.0
LEP01-691920	RAB	691906	8598802	23	0.0	-90.0	6.0
LEP01-691930	RAB	691918	8598804	23	0.0	-90.0	9.0
LEP01-691940	RAB	691931	8598803	23	0.0	-90.0	6.0

For personal use only

Hole ID	Type	Easting (m)	Northing (m)	RL (m)	Azi (°)	Dip (°)	TD (m)
LEP01-691950	RAB	691942	8598799	24	0.0	-90.0	6.0
LEP01-691960	RAB	691953	8598800	24	0.0	-90.0	9.0
LEP01-691970	RAB	691965	8598801	24	0.0	-90.0	6.0
LEP01-691980	RAB	691976	8598801	24	0.0	-90.0	9.0
LEP01-691990	RAB	691988	8598803	24	0.0	-90.0	9.0
LEP01-692000	RAB	691999	8598805	24	0.0	-90.0	6.0
LEP01-692010	RAB	692009	8598806	24	0.0	-90.0	6.0
LEP01-692020	RAB	692018	8598804	24	0.0	-90.0	6.0
LEP01-692027	RAB	692031	8598803	24	0.0	-90.0	6.0
LEP01-692028	RAB	692032	8598803	24	0.0	-90.0	3.0
LEP01-692038	RAB	692043	8598803	24	0.0	-90.0	6.0
LEP01-692043	RAB	692048	8598803	24	0.0	-90.0	6.0
LEP01-692048	RAB	692053	8598804	24	0.0	-90.0	6.0
LEP01-692058	RAB	692063	8598802	24	0.0	-90.0	6.0
LEP01-692070	RAB	692071	8598801	24	0.0	-90.0	27.0
LEP01-692073	RAB	692073	8598801	24	0.0	-90.0	9.0
LEP01-692075	RAB	692076	8598801	24	0.0	-90.0	9.0
LEP01-692080	RAB	692081	8598801	25	0.0	-90.0	8.0
LEP01-692083	RAB	692083	8598801	25	0.0	-90.0	12.0
LEP01-692085	RAB	692086	8598801	25	0.0	-90.0	6.0
LEP01-692090	RAB	692091	8598800	25	0.0	-90.0	6.0
LEP01N-692055	RAB	692055	8598881	24	0.0	-90.0	6.0
LEP01N-692059	RAB	692059	8598877	24	0.0	-90.0	6.0
LEP01N-692063	RAB	692063	8598874	24	0.0	-90.0	33.0
LEP01N-692067	RAB	692067	8598873	24	0.0	-90.0	9.0
LEP01N-692071	RAB	692071	8598871	24	0.0	-90.0	9.0
LEP01N-692075	RAB	692076	8598868	24	0.0	-90.0	6.0
LEP01N-692079	RAB	692081	8598864	24	0.0	-90.0	6.0
LEP01N-692084	RAB	692086	8598863	24	0.0	-90.0	6.0
LEP01N-692088	RAB	692091	8598859	24	0.0	-90.0	6.0
LEP03-692035	RAB	692036	8598921	24	0.0	-90.0	39.0
LEP03-692040	RAB	692041	8598922	24	0.0	-90.0	2.0
LEP03-692041	RAB	692042	8598922	24	0.0	-90.0	2.0
LEP03-692042	RAB	692043	8598922	24	0.0	-90.0	7.0
LEP03-692045	RAB	692046	8598923	24	0.0	-90.0	9.0
LEP03-692050	RAB	692051	8598924	24	0.0	-90.0	6.0
LEP03-692055	RAB	692055	8598927	24	0.0	-90.0	6.0
LEP03-692060	RAB	692060	8598929	24	0.0	-90.0	6.0
LEP03-692065	RAB	692065	8598930	24	0.0	-90.0	6.0
LEP03-692069	RAB	692070	8598933	24	0.0	-90.0	9.0
LEP03-692075	RAB	692076	8598934	24	0.0	-90.0	7.0
LEP03-692080	RAB	692080	8598938	24	0.0	-90.0	6.0
LEP03-692085	RAB	692085	8598940	24	0.0	-90.0	6.0
LEP04-691990	RAB	691992	8599007	22	0.0	-90.0	5.0
LEP04-692000	RAB	692002	8599007	22	0.0	-90.0	12.0
LEP04-692010	RAB	692007	8599007	22	0.0	-90.0	9.0
LEP04-692020	RAB	692014	8599006	22	0.0	-90.0	6.0
LEP04-692030	RAB	692024	8599004	22	0.0	-90.0	6.0
LEP04-692040	RAB	692034	8599003	22	0.0	-90.0	6.0
LEP04-692050	RAB	692044	8599002	22	0.0	-90.0	6.0
LEP04-692075	RAB	692075	8599001	23	0.0	-90.0	18.0

For personal use only

Hole ID	Type	Easting (m)	Northing (m)	RL (m)	Azi (°)	Dip (°)	TD (m)
LEP04-692080B	RAB	692080	8599001	23	0.0	-90.0	10.0
LEP04-692085	RAB	692085	8599000	23	0.0	-90.0	9.0
LEPA-691865	RAB	691860	8598641	24	0.0	-90.0	6.0
LEPA-691875	RAB	691870	8598645	24	0.0	-90.0	6.0
LEPA-691885	RAB	691880	8598651	24	0.0	-90.0	6.0
LEPA-691905	RAB	691899	8598665	24	0.0	-90.0	6.0
LEPA-691915	RAB	691912	8598674	24	0.0	-90.0	6.0
LEPA-691930	RAB	691933	8598689	25	0.0	-90.0	6.0
LEPA-691940	RAB	691945	8598693	25	0.0	-90.0	6.0
LEPA-692032	RAB	692032	8598718	25	0.0	-90.0	6.0
LEPA-692035	RAB	692035	8598718	25	0.0	-90.0	12.0
LEPA-692037	RAB	692037	8598718	25	0.0	-90.0	6.0
LEPA-692040	RAB	692040	8598719	25	0.0	-90.0	9.0
LEPA-692042	RAB	692042	8598720	25	0.0	-90.0	12.0
LEPA-692050	RAB	692048	8598720	25	0.0	-90.0	6.0
LEPA-692060	RAB	692055	8598718	25	0.0	-90.0	9.0
LEPA-692064	RAB	692061	8598718	25	0.0	-90.0	6.0
LEPA-692065	RAB	692062	8598718	25	0.0	-90.0	3.0
LEPA-692070	RAB	692066	8598716	25	0.0	-90.0	9.0
LEPA-692072	RAB	692068	8598715	25	0.0	-90.0	6.0
LEPA-692075	RAB	692070	8598713	25	0.0	-90.0	9.0
LEPA-692080	RAB	692075	8598712	25	0.0	-90.0	6.0
LEPA-692090	RAB	692086	8598712	25	0.0	-90.0	6.0
LEPA-692100	RAB	692097	8598711	25	0.0	-90.0	9.0
LEPA-692105	RAB	692102	8598711	25	0.0	-90.0	9.0
LEPA-692115	RAB	692112	8598711	25	0.0	-90.0	6.0
LEPA-692125	RAB	692121	8598712	25	0.0	-90.0	6.0
LEPA-692135	RAB	692135	8598713	25	0.0	-90.0	6.0
LES01-694500	RAB	694500	8595740	27	0.0	-90.0	25.0
LES02-694510	RAB	694510	8595750	26	0.0	-90.0	31.0
LES03-694500s	RAB	694500	8595760	26	221.0	-60.0	27.0
LES03-694520	RAB	694520	8595760	26	0.0	-90.0	43.0
LES04-694530	RAB	694530	8595730	27	0.0	-90.0	25.0
LES04-694540s	RAB	694540	8595730	27	228.0	-60.0	7.0
LES04-694546s	RAB	694546	8595730	26	228.0	-60.0	33.0
LES05-694550	RAB	694550	8595720	26	0.0	-90.0	49.0
LES06-694560s	RAB	694560	8595710	27	230.0	-60.0	48.0
LJ01-693575ne	RAB	693582	8595356	22	45.0	-60.0	18.0
LJ01-693600ne	RAB	693609	8595385	22	45.0	-60.0	18.0
LJ01-693625ne	RAB	693632	8595409	23	45.0	-60.0	18.0
LJ01-693650ne	RAB	693655	8595434	23	45.0	-60.0	18.0
LJ01-693675ne	RAB	693675	8595452	23	45.0	-60.0	18.0
LJ01-693700ne	RAB	693703	8595478	23	45.0	-60.0	18.0
LJ01-693725ne	RAB	693727	8595499	23	45.0	-60.0	18.0
LJ01-693745ne	RAB	693750	8595522	23	45.0	-60.0	18.0
LJ01-693750ne	RAB	693752	8595525	23	45.0	-60.0	24.0
LJ01-693755ne	RAB	693755	8595529	23	45.0	-60.0	18.0
LJ01-693775ne	RAB	693778	8595548	23	45.0	-60.0	18.0
LJ01-693800ne	RAB	693799	8595577	23	45.0	-60.0	18.0
LJ01-693825ne	RAB	693824	8595594	23	45.0	-60.0	18.0
LJ01-693850ne	RAB	693850	8595624	23	45.0	-60.0	18.0

For personal use only

Hole ID	Type	Easting (m)	Northing (m)	RL (m)	Azi (°)	Dip (°)	TD (m)
LJ01-693875ne	RAB	693874	8595651	23	45.0	-60.0	18.0
LJ01-693900ne	RAB	693900	8595680	23	45.0	-60.0	18.0
LJ01-693925ne	RAB	693926	8595707	23	45.0	-60.0	18.0
LJ01-693950ne	RAB	693948	8595736	23	45.0	-60.0	18.0
LJ02-693675ne	RAB	693682	8595254	23	45.0	-60.0	18.0
LJ02-693700ne	RAB	693706	8595276	23	45.0	-60.0	18.0
LJ02-693725ne	RAB	693735	8595305	24	45.0	-60.0	18.0
LJ02-693750ne	RAB	693763	8595349	24	45.0	-60.0	18.0
LJ02-693775ne	RAB	693783	8595378	24	45.0	-60.0	18.0
LJ02-693800ne	RAB	693811	8595395	24	45.0	-60.0	18.0
LJ02-693825ne	RAB	693836	8595407	24	45.0	-60.0	18.0
LJ02-693850ne	RAB	693862	8595412	25	45.0	-60.0	18.0
LJ02-693875ne	RAB	693883	8595447	24	45.0	-60.0	18.0
LJ02-693900ne	RAB	693906	8595478	25	45.0	-60.0	18.0
LJ02-693925ne	RAB	693927	8595512	24	45.0	-60.0	18.0
LJ02-693945ne	RAB	693950	8595521	25	45.0	-60.0	21.0
LJ02-693950ne	RAB	693950	8595528	25	45.0	-60.0	21.0
LJ02-693955ne	RAB	693953	8595526	25	45.0	-60.0	18.0
LJ02-693975ne	RAB	693977	8595552	24	45.0	-60.0	18.0
LJ02-694000ne	RAB	693996	8595585	24	45.0	-60.0	18.0
LJ02-694025ne	RAB	694026	8595603	24	45.0	-60.0	18.0
LJ02-694050ne	RAB	694056	8595632	24	45.0	-60.0	18.0
LJ02-694075ne	RAB	694081	8595650	24	45.0	-60.0	18.0
LJ02-694100ne	RAB	694100	8595673	25	45.0	-60.0	18.0
LJ03-693775sw	RAB	693781	8595152	24	225.0	-60.0	18.0
LJ03-693800sw	RAB	693803	8595172	24	225.0	-60.0	18.0
LJ03-693825sw	RAB	693826	8595192	25	225.0	-60.0	18.0
LJ03-693850sw	RAB	693850	8595218	25	225.0	-60.0	18.0
LJ03-693875sw	RAB	693874	8595249	25	225.0	-60.0	18.0
LJ03-693880sw	RAB	693878	8595253	25	225.0	-60.0	18.0
LJ03-693885sw	RAB	693881	8595255	25	225.0	-60.0	18.0
LJ03-693890sw	RAB	693886	8595255	25	225.0	-60.0	18.0
LJ03-693900sw	RAB	693896	8595272	26	225.0	-60.0	18.0
LJ03-693920sw	RAB	693925	8595292	26	225.0	-60.0	22.0
LJ03-693925ne	RAB	693930	8595294	26	45.0	-60.0	18.0
LJ03-693925sw	RAB	693929	8595292	26	225.0	-60.0	18.0
LJ03-693950ne	RAB	693960	8595318	26	45.0	-60.0	18.0
LJ03-693970ne	RAB	693975	8595343	26	45.0	-60.0	18.0
LJ03-693975ne	RAB	693980	8595348	26	45.0	-60.0	18.0
LJ03-694000ne	RAB	694002	8595376	26	45.0	-60.0	18.0
LJ03-694025ne	RAB	694029	8595403	26	45.0	-60.0	18.0
LJ03-694050ne	RAB	694055	8595427	26	45.0	-60.0	18.0
LJ03-694075ne	RAB	694080	8595448	26	45.0	-60.0	21.0
LJ03-694100ne	RAB	694095	8595463	26	45.0	-60.0	18.0
LJ03-694125ne	RAB	694123	8595489	26	45.0	-60.0	18.0
LJ03-694150ne	RAB	694150	8595528	26	45.0	-60.0	18.0
LJ03-694175ne	RAB	694174	8595548	26	45.0	-60.0	18.0
LJ03-694200ne	RAB	694196	8595566	26	45.0	-60.0	18.0
LJ04-693850sw	RAB	693848	8595025	27	225.0	-60.0	20.0
LJ04-693875sw	RAB	693874	8595048	27	225.0	-60.0	22.0
LJ04-693900sw	RAB	693896	8595071	27	225.0	-60.0	19.0

Hole ID	Type	Easting (m)	Northing (m)	RL (m)	Azi (°)	Dip (°)	TD (m)
LJ04-693925sw	RAB	693923	8595092	28	225.0	-60.0	19.0
LJ04-693940sw	RAB	693938	8595110	28	225.0	-60.0	28.0
LJ04-693950sw	RAB	693946	8595121	28	225.0	-60.0	28.0
LJ04-693975sw	RAB	693974	8595150	28	225.0	-60.0	19.0
LJ04-693995sw	RAB	693993	8595178	28	225.0	-60.0	28.0
LJ04-694000sw	RAB	693999	8595177	28	225.0	-60.0	25.0
LJ04-694025sw	RAB	694026	8595193	28	225.0	-60.0	18.0
LJ04-694050sw	RAB	694049	8595217	28	225.0	-60.0	18.0
LJ04-694075sw	RAB	694071	8595246	28	225.0	-60.0	13.0
LJ04-694080sw	RAB	694073	8595248	28	225.0	-60.0	18.0
LJ04-694100sw	RAB	694098	8595276	28	225.0	-60.0	18.0
LJ04-694125sw	RAB	694123	8595292	28	225.0	-60.0	18.0
LJ04-694150sw	RAB	694153	8595304	28	225.0	-60.0	18.0
LJ04-694175sw	RAB	694180	8595316	28	225.0	-60.0	18.0
LJ04-694200sw	RAB	694199	8595333	28	225.0	-60.0	18.0
LL2-692240	AC	692240	8597275	25	0.0	-90.0	6.0
LL2-692260	AC	692260	8597275	25	0.0	-90.0	6.0
LL2-692280	AC	692280	8597275	25	0.0	-90.0	6.0
LL2-692300	AC	692300	8597275	24	0.0	-90.0	6.0
LL2-692320	AC	692320	8597275	24	0.0	-90.0	6.0
LL2-692340	AC	692340	8597275	24	0.0	-90.0	6.0
LL2-692360	AC	692360	8597275	24	0.0	-90.0	6.0
LL2-692380	AC	692380	8597275	24	0.0	-90.0	6.0
LL2-692400	AC	692400	8597275	24	0.0	-90.0	6.0
LL2-692420	AC	692420	8597275	24	0.0	-90.0	6.0
LL2-692440	AC	692440	8597275	24	0.0	-90.0	6.0
LL2-692460	AC	692460	8597275	24	0.0	-90.0	6.0
LL2-692480	AC	692480	8597275	24	0.0	-90.0	6.0
LL2-692500	AC	692500	8597275	24	0.0	-90.0	6.0
LL3-692100	AC	692100	8597500	25	0.0	-90.0	6.0
LL3-692120	AC	692120	8597500	25	0.0	-90.0	6.0
LL3-692140	AC	692140	8597500	25	0.0	-90.0	6.0
LL3-692160	AC	692160	8597500	25	0.0	-90.0	6.0
LL3-692180	AC	692180	8597500	25	0.0	-90.0	6.0
LL3-692200	AC	692200	8597500	25	0.0	-90.0	6.0
LL3-692220	AC	692220	8597500	25	0.0	-90.0	6.0
LL3-692240	AC	692240	8597500	25	0.0	-90.0	6.0
LL3-692260	AC	692260	8597500	26	0.0	-90.0	6.0
LL3-692280	AC	692280	8597500	26	0.0	-90.0	6.0
LL3-692300	AC	692300	8597500	26	0.0	-90.0	6.0
LL3-692320	AC	692320	8597500	26	0.0	-90.0	6.0
LL3-692340	AC	692340	8597500	26	0.0	-90.0	6.0
LL3-692350	AC	692350	8597500	26	0.0	-90.0	6.0
LL3-692360	AC	692360	8597500	26	0.0	-90.0	6.0
LL3-692380	AC	692380	8597500	26	0.0	-90.0	6.0
LL3-692400	AC	692400	8597500	26	0.0	-90.0	6.0
LL3-692420	AC	692420	8597500	26	0.0	-90.0	6.0
LL3-692440	AC	692440	8597500	26	0.0	-90.0	6.0
LL3-692460	AC	692460	8597500	26	0.0	-90.0	6.0
LL3-692480	AC	692480	8597500	25	0.0	-90.0	6.0
LL3-692500	AC	692500	8597500	25	0.0	-90.0	6.0

For personal use only

Hole ID	Type	Easting (m)	Northing (m)	RL (m)	Azi (°)	Dip (°)	TD (m)
LL4-692280	AC	692280	8597650	26	0.0	-90.0	6.0
LL4-692300	AC	692300	8597650	26	0.0	-90.0	6.0
LL4-692320	AC	692320	8597650	26	0.0	-90.0	6.0
LL4-692340	AC	692340	8597650	26	0.0	-90.0	6.0
LL4-692360	AC	692360	8597650	26	0.0	-90.0	6.0
LL4-692380	AC	692380	8597650	26	0.0	-90.0	6.0
LL4-692400	AC	692400	8597650	26	0.0	-90.0	6.0
LL4-692420	AC	692420	8597650	26	0.0	-90.0	6.0
LL4-692440	AC	692440	8597650	26	0.0	-90.0	6.0
LL4-692460	AC	692460	8597650	26	0.0	-90.0	6.0
LL4-692480	AC	692480	8597650	26	0.0	-90.0	6.0
LL4-692500	AC	692500	8597650	26	0.0	-90.0	6.0
LL4-692520	AC	692520	8597650	26	0.0	-90.0	6.0
LL4-692540	AC	692540	8597650	26	0.0	-90.0	9.0
LL5-692200	AC	692200	8597800	27	0.0	-90.0	9.0
LL5-692220	AC	692220	8597800	27	0.0	-90.0	6.0
LL5-692240	AC	692240	8597800	27	0.0	-90.0	6.0
LL5-692260	AC	692260	8597800	27	0.0	-90.0	6.0
LL5-692280	AC	692280	8597800	27	0.0	-90.0	6.0
LL5-692300	AC	692300	8597800	27	0.0	-90.0	6.0
LL5-692320	AC	692320	8597800	27	0.0	-90.0	6.0
LL5-692340	AC	692340	8597800	27	0.0	-90.0	6.0
LL5-692360	AC	692360	8597800	26	0.0	-90.0	6.0
LL5-692380	AC	692380	8597800	26	0.0	-90.0	6.0
LL5-692400	AC	692400	8597800	26	0.0	-90.0	6.0
LL5-692420	AC	692420	8597800	27	0.0	-90.0	6.0
LL5-692440	AC	692440	8597800	26	0.0	-90.0	6.0
LL5-692460	AC	692460	8597800	26	0.0	-90.0	6.0
LL5-692480	AC	692480	8597800	26	0.0	-90.0	6.0
LL5-692500	AC	692500	8597800	26	0.0	-90.0	6.0
LL5-692520	AC	692520	8597800	26	0.0	-90.0	6.0
LL5-692540	AC	692540	8597800	26	0.0	-90.0	6.0
LL5-692560	AC	692560	8597800	26	0.0	-90.0	6.0
LL5-692580	AC	692580	8597800	26	0.0	-90.0	6.0
LL5-692600	AC	692600	8597800	26	0.0	-90.0	6.0
LL5-692620	AC	692620	8597800	26	0.0	-90.0	6.0
LL5-692640	AC	692640	8597800	26	0.0	-90.0	6.0
LL5-692660	AC	692660	8597800	26	0.0	-90.0	6.0
LL5-692673	AC	692673	8597800	25	0.0	-90.0	6.0
LL5-692680	AC	692680	8597800	25	0.0	-90.0	9.0
LL5-692690	AC	692690	8597800	25	0.0	-90.0	6.0
LL5-692700	AC	692700	8597800	25	0.0	-90.0	6.0
LL5-692720	AC	692720	8597800	25	0.0	-90.0	6.0
LL5-692740	AC	692740	8597800	25	0.0	-90.0	6.0
LL5-692760	AC	692760	8597800	25	0.0	-90.0	6.0
LL5-692780	AC	692780	8597800	25	0.0	-90.0	6.0
LL5-692800	AC	692800	8597800	25	0.0	-90.0	6.0
LL5-692820	AC	692820	8597800	25	0.0	-90.0	6.0
LL5-692840	AC	692840	8597800	25	0.0	-90.0	6.0
LL5-692860	AC	692860	8597800	25	0.0	-90.0	6.0
LL5E-692675E	RAB	692675	8597800	25	90.0	-60.0	19.0

For personal use only

For personal use only

Hole ID	Type	Easting (m)	Northing (m)	RL (m)	Azi (°)	Dip (°)	TD (m)
LL5E-692685W	RAB	692685	8597800	25	270.0	-60.0	19.0
LL5E-692695W	RAB	692695	8597800	25	270.0	-60.0	24.0
LL5W-692370E	RAB	692370	8597810	27	75.0	-60.0	40.0
LL5W-692390W	RAB	692390	8597810	26	276.0	-60.0	40.0
LM4-691880	AC	691880	8598250	28	0.0	-90.0	6.0
LM4-691900	AC	691900	8598250	28	0.0	-90.0	5.0
LM4-691920	AC	691920	8598250	28	0.0	-90.0	6.0
LM4-691940	AC	691940	8598250	28	0.0	-90.0	6.0
LM4-691960	AC	691960	8598250	29	0.0	-90.0	6.0
LM4-691980	AC	691980	8598250	29	0.0	-90.0	6.0
LM4-692000	AC	692000	8598250	28	0.0	-90.0	6.0
LM4-692020	AC	692020	8598250	29	0.0	-90.0	6.0
LM4-692040	AC	692040	8598250	29	0.0	-90.0	6.0
LP02-693900w	RAB	693900	8600009	12	270.0	-60.0	21.0
LP02-693920w	RAB	693920	8600008	12	270.0	-60.0	10.0
LP02-693925w	RAB	693925	8600008	12	270.0	-60.0	9.0
LP02-693940w	RAB	693940	8600003	13	270.0	-60.0	21.0
LP02-693960w	RAB	693960	8600005	13	270.0	-60.0	17.0
LP02-693980w	RAB	693980	8600006	14	270.0	-60.0	21.0
LP02-693985w	RAB	693985	8600006	14	270.0	-60.0	21.0
LP02-694000w	RAB	694000	8600013	15	270.0	-60.0	21.0
LP02-694020w	RAB	694020	8600006	17	270.0	-60.0	21.0
LP02-694040w	RAB	694040	8600002	18	270.0	-60.0	21.0
LU_A1-8579945n	RAB	696545	8579945	49	313.0	-60.0	30.0
LU_A1-8579950n	RAB	696550	8579945	49	313.0	-60.0	31.0
LU1-696578e	RAB	696578	8580006	51	110.0	-60.0	25.0
LU1-696584e	RAB	696584	8580002	51	110.0	-60.0	28.0
LU1-696592w	RAB	696592	8579997	52	290.0	-60.0	11.0
LU1-696597w	RAB	696597	8579995	52	290.0	-60.0	19.0
LU1-8579890s	RAB	696593	8579890	50	172.0	-60.0	19.0
LU1-8579900s	RAB	696589	8579900	50	172.0	-60.0	14.0
LU1-8579910s	RAB	696587	8579910	50	172.0	-60.0	16.0
LU1-8579920s	RAB	696583	8579920	50	172.0	-60.0	16.0
LU1-8579930s	RAB	696580	8579930	50	172.0	-60.0	10.0
LU1-8579940s	RAB	696579	8579940	50	172.0	-60.0	16.0
LU1-8579950s	RAB	696577	8579950	51	172.0	-60.0	16.0
LU1-8579960s	RAB	696575	8579960	50	172.0	-60.0	16.0
LU2-696681e	RAB	696681	8580190	53	140.0	-60.0	19.0
LU2-696689e	RAB	696689	8580184	53	140.0	-60.0	19.0
LU2-696697e	RAB	696697	8580178	53	140.0	-60.0	19.0
LU2-696705e	RAB	696705	8580172	53	140.0	-60.0	19.0
LU2-696713e	RAB	696713	8580166	53	140.0	-60.0	19.0
LU2-696721e	RAB	696721	8580160	54	140.0	-60.0	13.0
LU2-696725e	RAB	696725	8580157	54	140.0	-60.0	37.0
MA01-693870W	RAB	693870	8577518	38	324.0	-60.0	22.0
MA02-693280w	RAB	693280	8599075	17	270.0	-60.0	12.0
MA02-693300w	RAB	693300	8599075	16	270.0	-60.0	15.0
MA02-693320w	RAB	693320	8599075	17	270.0	-60.0	12.0
MA02-693340w	RAB	693340	8599075	16	270.0	-60.0	12.0
MA02-693360w	RAB	693360	8599075	16	270.0	-60.0	12.0
MA02-693380w	RAB	693380	8599075	16	270.0	-60.0	18.0

For personal use only

Hole ID	Type	Easting (m)	Northing (m)	RL (m)	Azi (°)	Dip (°)	TD (m)
MA02-693400w	RAB	693400	8599075	16	270.0	-60.0	5.0
MA02-693410w	RAB	693410	8599075	16	270.0	-60.0	12.0
MA02-693420w	RAB	693420	8599075	16	270.0	-60.0	9.0
MA02-693440w	RAB	693440	8599075	17	270.0	-60.0	12.0
MA02-693460w	RAB	693460	8599075	16	270.0	-60.0	9.0
MA02-693480w	RAB	693480	8599075	16	270.0	-60.0	12.0
MA02-693500w	RAB	693500	8599075	16	270.0	-60.0	12.0
MA02-693520w	RAB	693520	8599075	16	270.0	-60.0	12.0
MA02-693540w	RAB	693540	8599075	16	270.0	-60.0	12.0
MA02-693560w	RAB	693560	8599075	16	270.0	-60.0	12.0
MA02-693580w	RAB	693580	8599075	16	270.0	-60.0	12.0
MA02-693600w	RAB	693600	8599075	16	270.0	-60.0	9.0
MA02-693620w	RAB	693620	8599075	16	270.0	-60.0	12.0
MA02-693640w	RAB	693640	8599075	16	270.0	-60.0	12.0
MA02-693660w	RAB	693660	8599075	16	270.0	-60.0	12.0
MA02-693680w	RAB	693680	8599075	16	270.0	-60.0	12.0
MA02-693778e	RAB	693778	8577485	38	155.0	-60.0	16.0
MA02-693785E	RAB	693785	8577471	37	155.0	-60.0	17.0
MA02-693789E	RAB	693789	8577462	37	155.0	-60.0	28.0
MA02-693791e	RAB	693791	8577457	36	156.0	-60.0	19.0
MA02-693794e	RAB	693794	8577453	36	156.0	-60.0	13.0
MA02-693795W	RAB	693795	8577451	36	332.0	-60.0	19.0
MA02-693797e	RAB	693797	8577449	36	148.0	-60.0	14.0
MA03-693360w	RAB	693360	8599163	16	270.0	-60.0	21.0
MA03-693380w	RAB	693380	8599159	16	270.0	-60.0	21.0
MA03-693400w	RAB	693400	8599158	16	270.0	-60.0	21.0
MA03-693405w	RAB	693405	8599158	16	270.0	-60.0	11.0
MA03-693420w	RAB	693420	8599159	16	270.0	-60.0	18.0
MA03-693440w	RAB	693440	8599160	16	270.0	-60.0	21.0
MA03-693460w	RAB	693460	8599160	16	270.0	-60.0	21.0
MA03-693480w	RAB	693480	8599161	16	270.0	-60.0	21.0
MA03-693500w	RAB	693500	8599159	16	270.0	-60.0	21.0
MA1-693100	AC	693100	8598990	20	0.0	-90.0	6.0
MA1-693120	AC	693120	8598990	20	0.0	-90.0	6.0
MA1-693140	AC	693140	8598990	19	0.0	-90.0	6.0
MA1-693160	AC	693160	8598990	19	0.0	-90.0	6.0
MA1-693180	AC	693180	8598990	18	0.0	-90.0	6.0
MA1-693200	AC	693200	8598990	18	0.0	-90.0	6.0
MA1-693220	AC	693220	8598990	18	0.0	-90.0	6.0
MA1-693240	AC	693240	8598990	17	0.0	-90.0	6.0
MA1-693260w	RAB	693260	8598990	17	270.0	-60.0	21.0
MA1-693280w	RAB	693280	8598990	17	270.0	-60.0	21.0
MA1-693300w	RAB	693300	8598990	17	270.0	-60.0	21.0
MA1-693320w	RAB	693320	8598990	16	270.0	-60.0	39.0
MA1-693340w	RAB	693340	8598990	17	270.0	-60.0	39.0
MA1-693360w	RAB	693360	8598990	16	270.0	-60.0	21.0
MA1-693380w	RAB	693380	8598990	17	270.0	-60.0	21.0
MA1-693400w	RAB	693400	8598990	17	270.0	-60.0	21.0
MA1-693420w	RAB	693420	8598990	17	270.0	-60.0	21.0
MA1-693440w	RAB	693440	8598990	17	270.0	-60.0	21.0
MA1-693460w	RAB	693460	8598990	17	270.0	-60.0	21.0

For personal use only

Hole ID	Type	Easting (m)	Northing (m)	RL (m)	Azi (°)	Dip (°)	TD (m)
MA1-693480w	RAB	693480	8598990	17	270.0	-60.0	21.0
MA1-693500w	RAB	693500	8598990	17	270.0	-60.0	21.0
MA2-693120	AC	693120	8599075	20	0.0	-90.0	9.0
MA2-693140	AC	693140	8599075	19	0.0	-90.0	6.0
MA2-693160	AC	693160	8599075	18	0.0	-90.0	6.0
MA2-693180	AC	693180	8599075	18	0.0	-90.0	6.0
MA2-693200	AC	693200	8599075	18	0.0	-90.0	6.0
MA2-693220	AC	693220	8599075	17	0.0	-90.0	6.0
MA2-693240	AC	693240	8599075	17	0.0	-90.0	6.0
MA2-693260	AC	693260	8599075	17	0.0	-90.0	6.0
MM03-692780w	RAB	692780	8600503	16	270.0	-60.0	21.0
MM03-692800w	RAB	692800	8600502	16	270.0	-60.0	21.0
MM03-692820w	RAB	692820	8600501	16	270.0	-60.0	3.0
MM03-692840w	RAB	692840	8600496	16	270.0	-60.0	2.0
MM03-692860w	RAB	692860	8600496	15	270.0	-60.0	3.0
MM03-692880w	RAB	692881	8600494	15	270.0	-60.0	15.0
MM03-692900w	RAB	692901	8600496	15	270.0	-60.0	21.0
MM03-692920w	RAB	692920	8600495	14	270.0	-60.0	6.0
MM03-692940w	RAB	692940	8600493	14	270.0	-60.0	3.0
MM03-692960w	RAB	692960	8600496	14	270.0	-60.0	3.0
MM03-692980w	RAB	692980	8600497	13	270.0	-60.0	9.0
MM03-693000w	RAB	693000	8600497	13	270.0	-60.0	21.0
MM05-692760w	RAB	692762	8600299	15	270.0	-60.0	15.0
MM05-692780w	RAB	692780	8600295	14	270.0	-60.0	21.0
MM05-692800w	RAB	692800	8600297	14	270.0	-60.0	21.0
MM05-692820w	RAB	692820	8600296	14	270.0	-60.0	21.0
MM05-692840w	RAB	692840	8600295	14	270.0	-60.0	21.0
MM05-692860w	RAB	692860	8600294	13	270.0	-60.0	21.0
MM05-692880w	RAB	692880	8600293	13	270.0	-60.0	6.0
MM05-692900w	RAB	692900	8600294	13	270.0	-60.0	3.0
MM05-692920w	RAB	692920	8600294	12	270.0	-60.0	3.0
MM05-692940w	RAB	692940	8600295	12	270.0	-60.0	3.0
MM05-692960w	RAB	692960	8600296	12	270.0	-60.0	21.0
MM05-692980w	RAB	692980	8600296	12	270.0	-60.0	21.0
MM05-693000w	RAB	693000	8600295	12	270.0	-60.0	9.0
MM1-692920	AC	692920	8600600	16	0.0	-90.0	6.0
MM1-692940	AC	692940	8600600	16	0.0	-90.0	6.0
MM1-692960	AC	692960	8600600	16	0.0	-90.0	6.0
MM1-692980	AC	692980	8600600	16	0.0	-90.0	6.0
MM1-693000	AC	693000	8600600	15	0.0	-90.0	3.0
MM1-693020	AC	693020	8600600	14	0.0	-90.0	3.0
MM1-693040	AC	693040	8600600	13	0.0	-90.0	3.0
MM1-693060	AC	693060	8600600	13	0.0	-90.0	3.0
MM1-693080	AC	693080	8600600	12	0.0	-90.0	3.0
MM1-693100	AC	693100	8600600	11	0.0	-90.0	6.0
MM1-693120	AC	693120	8600600	10	0.0	-90.0	3.0
MM1-693140	AC	693140	8600600	10	0.0	-90.0	3.0
MM1-693160	AC	693160	8600600	9	0.0	-90.0	3.0
MM1-693180	AC	693180	8600600	8	0.0	-90.0	3.0
MM2-692720	AC	692720	8600750	20	0.0	-90.0	3.0
MM2-692740	AC	692740	8600750	20	0.0	-90.0	3.0

For personal use only

Hole ID	Type	Easting (m)	Northing (m)	RL (m)	Azi (°)	Dip (°)	TD (m)
MM2-692760	AC	692760	8600750	20	0.0	-90.0	3.0
MM2-692780	AC	692780	8600750	20	0.0	-90.0	6.0
MM2-692800	AC	692800	8600750	20	0.0	-90.0	3.0
MM2-692820	AC	692820	8600750	20	0.0	-90.0	3.0
MM2-692840	AC	692840	8600750	20	0.0	-90.0	6.0
MM2-692860	AC	692860	8600750	19	0.0	-90.0	6.0
MM2-692880	AC	692880	8600750	19	0.0	-90.0	6.0
MM2-692900	AC	692900	8600750	18	0.0	-90.0	6.0
MM2-692920	AC	692920	8600750	18	0.0	-90.0	3.0
MM2-692940	AC	692940	8600750	18	0.0	-90.0	3.0
MM2-692960	AC	692960	8600750	17	0.0	-90.0	3.0
MM2-692980	AC	692980	8600750	16	0.0	-90.0	3.0
MM2-693000	AC	693000	8600750	16	0.0	-90.0	3.0
MM2-693020	AC	693020	8600750	15	0.0	-90.0	3.0
MM2-693040	AC	693040	8600750	15	0.0	-90.0	3.0
MM2-693060	AC	693060	8600750	14	0.0	-90.0	3.0
MM2-693080	AC	693080	8600750	14	0.0	-90.0	3.0
MM2-693100	AC	693100	8600750	13	0.0	-90.0	3.0
MM2-693120	AC	693120	8600750	13	0.0	-90.0	3.0
MM2-693140	AC	693140	8600750	12	0.0	-90.0	3.0
MM2-693160	AC	693160	8600750	11	0.0	-90.0	3.0
MM2-693180	AC	693180	8600750	11	0.0	-90.0	6.0
MM2-693200	AC	693200	8600750	10	0.0	-90.0	3.0
MM2-693220	AC	693220	8600750	10	0.0	-90.0	3.0
MM2-693240	AC	693240	8600750	9	0.0	-90.0	3.0
MM2-693260	AC	693260	8600750	8	0.0	-90.0	3.0
MN01-693300w	RAB	693300	8578096	43	270.0	-60.0	9.0
MN01-693350w	RAB	693350	8578098	42	270.0	-60.0	9.0
MN01-693400w	RAB	693400	8578101	41	270.0	-60.0	9.0
MN01-693450w	RAB	693450	8578098	41	270.0	-60.0	7.0
MN01-693500w	RAB	693500	8578096	42	270.0	-60.0	9.0
MN02-693250w	RAB	693250	8577897	40	270.0	-60.0	5.0
MN02-693300w	RAB	693300	8577896	40	270.0	-60.0	4.0
MN02-693350w	RAB	693350	8577900	39	270.0	-60.0	8.0
MN02-693400w	RAB	693400	8577899	38	270.0	-60.0	9.0
MN02-693450w	RAB	693450	8577896	39	270.0	-60.0	9.0
MN02-693500w	RAB	693500	8577896	41	270.0	-60.0	3.0
MN03-693200w	RAB	693200	8577691	38	270.0	-60.0	2.0
MN03-693250w	RAB	693250	8577697	38	270.0	-60.0	9.0
MN03-693300w	RAB	693300	8577696	37	270.0	-60.0	9.0
MN03-693350w	RAB	693350	8577693	36	270.0	-60.0	9.0
MN03-693400w	RAB	693400	8577692	36	270.0	-60.0	9.0
MN03-693450w	RAB	693450	8577695	37	270.0	-60.0	9.0
MP02W-692195e	RAB	692195	8599247	23	90.0	-60.0	21.0
MP02W-692210w	RAB	692210	8599247	23	270.0	-60.0	9.0
MP02W-692230w	RAB	692230	8599247	24	270.0	-60.0	15.0
MP02W-692250w	RAB	692250	8599245	24	270.0	-60.0	9.0
MP05-692295e	RAB	692295	8599360	23	90.0	-60.0	20.0
MP05-692300e	RAB	692300	8599360	23	90.0	-60.0	16.0
MP2-692180	AC	692180	8599250	23	0.0	-90.0	6.0
MP2-692200	AC	692200	8599250	24	0.0	-90.0	12.0

For personal use only

Hole ID	Type	Easting (m)	Northing (m)	RL (m)	Azi (°)	Dip (°)	TD (m)
MP2-692220	AC	692220	8599250	23	0.0	-90.0	6.0
MP2-692240	AC	692240	8599250	24	0.0	-90.0	3.0
MP2-692260	AC	692260	8599250	24	0.0	-90.0	6.0
MP2-692280	AC	692280	8599250	24	0.0	-90.0	6.0
MP2-692300	AC	692300	8599250	24	0.0	-90.0	6.0
MP2-692320	AC	692320	8599250	24	0.0	-90.0	2.0
MP2-692340	AC	692340	8599250	24	0.0	-90.0	3.0
MP2-692360	AC	692360	8599250	24	0.0	-90.0	6.0
MP2-692380	AC	692380	8599250	24	0.0	-90.0	6.0
MP2-692400	AC	692400	8599250	23	0.0	-90.0	6.0
MS1-693580w	RAB	693580	8572650	42	308.0	-60.0	9.0
MS1-693600w	RAB	693600	8572640	41	312.0	-60.0	10.0
MS1-693620w	RAB	693620	8572630	41	311.0	-60.0	13.0
MS1-693660w	RAB	693660	8572590	39	310.0	-60.0	9.0
MS1-693700w	RAB	693700	8572560	38	312.0	-60.0	8.0
MS1-693740w	RAB	693740	8572545	37	311.0	-60.0	7.0
MS1-693780w	RAB	693780	8572510	36	310.0	-60.0	5.0
MS1-693800w	RAB	693800	8572495	36	320.0	-60.0	4.0
MS1-693820w	RAB	693820	8572475	37	317.0	-60.0	6.0
MS1-693830w	RAB	693830	8572465	37	312.0	-60.0	11.0
MS1-693840w	RAB	693840	8572450	38	308.0	-60.0	21.0
MS2-693410w	RAB	693410	8572500	42	310.0	-60.0	18.0
MS2-693430w	RAB	693430	8572490	41	305.0	-60.0	12.0
MS2-693450w	RAB	693450	8572480	41	315.0	-60.0	8.0
MS2-693470w	RAB	693470	8572460	40	312.0	-60.0	9.0
MS2-693490w	RAB	693490	8572450	39	315.0	-60.0	6.0
MS2-693510w	RAB	693510	8572430	38	313.0	-60.0	15.0
MS2-693530w	RAB	693530	8572415	38	313.0	-60.0	15.0
MS2-693550w	RAB	693550	8572395	37	315.0	-60.0	7.0
MS2-693570w	RAB	693570	8572380	36	312.0	-60.0	5.0
MS2-693580	RAB	693580	8572375	36	0.0	-90.0	19.0
MS2-693590w	RAB	693590	8572360	35	312.0	-60.0	6.0
MS2-693600	RAB	693600	8572350	35	0.0	-90.0	5.0
MS2-693610w	RAB	693610	8572345	35	317.0	-60.0	8.0
MS2-693630w	RAB	693630	8572330	34	312.0	-60.0	7.0
MS2-693650w	RAB	693650	8572315	34	311.0	-60.0	9.0
MS2-693670w	RAB	693670	8572300	35	308.0	-60.0	14.0
MS2-693690w	RAB	693690	8572285	35	305.0	-60.0	9.0
MS2-693710w	RAB	693710	8572275	36	303.0	-60.0	11.0
MS2-693730w	RAB	693730	8572265	36	311.0	-60.0	8.0
MS3-693340w	RAB	693340	8572205	33	314.0	-60.0	12.0
MS3-693360w	RAB	693360	8572190	32	314.0	-60.0	4.0
MS3-693440w	RAB	693440	8572120	33	313.0	-60.0	5.0
MS3-693450w	RAB	693450	8572110	33	308.0	-60.0	7.0
MS3-693460w	RAB	693460	8572100	33	306.0	-60.0	15.0
MW02-693240e	RAB	693240	8596250	21	90.0	-60.0	19.0
MW02-693250e	RAB	693250	8596250	21	90.0	-60.0	19.0
MW02-693260e	RAB	693260	8596250	21	90.0	-60.0	19.0
MW02-693270w	RAB	693270	8596250	21	270.0	-60.0	25.0
MW02-693280w	RAB	693280	8596250	20	270.0	-60.0	16.0
MW02-693285w	RAB	693285	8596250	20	270.0	-60.0	19.0

For personal use only

Hole ID	Type	Easting (m)	Northing (m)	RL (m)	Azi (°)	Dip (°)	TD (m)
MW02-693290w	RAB	693290	8596250	20	270.0	-60.0	19.0
MW02-693300w	RAB	693300	8596250	20	270.0	-60.0	22.0
NDD001	DDH	694392	8593543	17	130.0	-61.0	240.2
NDD003	DDH	693870	8597850	25	280.3	-61.2	149.4
NDD004	DDH	693904	8597748	25	280.4	-65.4	257.9
NDD005	DDH	694335	8593579	19	133.4	-85.5	110.0
NDD006	DDH	694275	8593385	17	119.6	-85.5	109.6
NDD007	DDH	694307	8593395	18	324.8	-89.5	100.0
NRC180	RC	695390	8605248	15	273.0	-61.4	162.0
NRC181	RC	695281	8605190	16	91.7	-75.9	168.0
NRC182	RC	695726	8606532	12	91.5	-61.0	186.0
NRC183	RC	695837	8606398	16	269.2	-61.0	144.0
NRC184	RC	694492	8599784	20	270.9	-61.2	150.0
NRC185	RC	694400	8599964	21	90.3	-60.7	132.0
NRC186	RC	693896	8600004	12	83.6	-61.1	198.0
NRC187	RC	694423	8600756	15	272.3	-61.2	150.0
NRC188	RC	694363	8593635	19	214.2	-81.0	120.0
NRC189	RC	694404	8593705	18	211.4	-80.8	120.0
NRC190	RC	694402	8593823	17	213.3	-81.5	120.0
NRC191	RC	694054	8593730	21	212.5	-80.5	102.0
NRC192	RC	694141	8594201	23	214.2	-80.5	102.0
NRC193	RC	694244	8594023	20	271.4	-74.7	126.0
OBSD03-8594340	RAB	695204	8594337	21	0.0	-90.0	6.0
OBSD03-8594380	RAB	695163	8594382	21	0.0	-90.0	6.0
OBSD03-8594420	RAB	695162	8594415	21	0.0	-90.0	6.0
OBSD03-8594460	RAB	695149	8594455	22	0.0	-90.0	3.0
OC01-693506e	RAB	693506	8593665	22	130.0	-60.0	6.0
OC01-693509e	RAB	693509	8593655	22	130.0	-60.0	8.0
OC01-693512e	RAB	693512	8593650	22	130.0	-60.0	3.0
OC01-693516e	RAB	693516	8593646	22	130.0	-60.0	4.0
OC01-693523e	RAB	693523	8593638	22	130.0	-60.0	9.0
OC01-693526e	RAB	693526	8593634	22	130.0	-60.0	7.0
OC01-693530e	RAB	693530	8593631	22	130.0	-60.0	6.0
OC01-693536e	RAB	693536	8593623	22	130.0	-60.0	12.0
OC01-693542e	RAB	693542	8593616	22	130.0	-60.0	15.0
OC01-693546e	RAB	693546	8593604	22	130.0	-60.0	12.0
PA2-691860	AC	691860	8599175	18	0.0	-90.0	6.0
PA2-691880	AC	691880	8599175	18	0.0	-90.0	6.0
PA2-691900	AC	691900	8599175	18	0.0	-90.0	6.0
PA2-691920	AC	691920	8599175	19	0.0	-90.0	6.0
PA2-691940	AC	691940	8599175	19	0.0	-90.0	6.0
PA2-691960	AC	691960	8599175	19	0.0	-90.0	6.0
PA2-691980	AC	691980	8599175	19	0.0	-90.0	6.0
PA2-692000	AC	692000	8599175	20	0.0	-90.0	6.0
PA2-692020	AC	692020	8599175	20	0.0	-90.0	6.0
PA2-692040	AC	692040	8599175	20	0.0	-90.0	6.0
PE01-694950w	RAB	694949	8602733	8	270.0	-60.0	3.0
PE01-695000w	RAB	694999	8602730	9	270.0	-60.0	6.0
PE01-695050w	RAB	695050	8602730	10	270.0	-60.0	6.0
PE01-695100w	RAB	695100	8602729	11	270.0	-60.0	9.0
PE01-695150w	RAB	695150	8602728	12	270.0	-60.0	9.0

For personal use only

Hole ID	Type	Easting (m)	Northing (m)	RL (m)	Azi (°)	Dip (°)	TD (m)
PE01-695200w	RAB	695200	8602729	14	270.0	-60.0	6.0
PE01-695250w	RAB	695250	8602728	15	270.0	-60.0	2.0
PE01-695260w	RAB	695258	8602725	15	270.0	-60.0	12.0
PE01-695270w	RAB	695268	8602725	15	270.0	-60.0	16.0
PE01-695280w	RAB	695279	8602724	15	270.0	-60.0	15.0
PE01-695290w	RAB	695289	8602723	15	270.0	-60.0	12.0
PE01-695300w	RAB	695299	8602719	15	270.0	-60.0	13.0
PE01-695350w	RAB	695349	8602714	16	270.0	-60.0	12.0
PE01-695400w	RAB	695399	8602716	16	270.0	-60.0	15.0
PE01-695450w	RAB	695449	8602718	17	270.0	-60.0	15.0
PE02-694950e	RAB	694950	8602630	7	90.0	-60.0	6.0
PE02-695000e	RAB	695000	8602625	8	90.0	-60.0	6.0
PE02-695050e	RAB	695050	8602625	8	90.0	-60.0	6.0
PE02-695100e	RAB	695101	8602630	10	90.0	-60.0	6.0
PE02-695150e	RAB	695149	8602633	11	90.0	-60.0	12.0
PE02-695200e	RAB	695199	8602636	12	90.0	-60.0	12.0
PE02-695210e	RAB	695208	8602630	12	90.0	-60.0	12.0
PE02-695220e	RAB	695220	8602634	12	90.0	-60.0	12.0
PE02-695225e	RAB	695226	8602633	13	90.0	-60.0	18.0
PE02-695230e	RAB	695231	8602633	13	90.0	-60.0	9.0
PE02-695240e	RAB	695241	8602632	13	90.0	-60.0	9.0
PE02-695250e	RAB	695251	8602631	13	90.0	-60.0	9.0
PE02-695260e	RAB	695260	8602632	13	90.0	-60.0	18.0
PE02-695270e	RAB	695269	8602634	13	90.0	-60.0	18.0
PE02-695280e	RAB	695279	8602632	13	90.0	-60.0	15.0
PE02-695290e	RAB	695290	8602632	13	90.0	-60.0	18.0
NMRD097	DDH	692719	8598772	23	106.7	-60.5	479.7
NMRD098	DDH	692698	8598838	24	114.7	-65.4	579.6
NMRD099	DDH	694384	8596988	28	233.8	-76.6	907.5
NRC001	RC	694378	8598456	20	205.6	-76.5	101.0
NRC002	RC	694408	8598435	20	203.0	-76.2	101.0
NRC003	RC	694602	8598698	19	269.6	-66.3	173.0
NRC004	RC	694604	8598751	18	273.8	-71.4	95.0
NRC005	RC	693841	8597887	25	286.5	-61.6	113.0
NRC006	RC	693866	8597964	24	289.7	-61.5	113.0
NRC007	RC	694710	8596014	30	209.3	-61.7	161.0
NRC008	RC	694669	8596015	29	211.0	-62.9	101.0
NRC009	RC	694974	8594907	36	288.7	-61.3	101.0
NRC010	RC	694980	8594943	37	110.4	-61.4	101.0
NRC011	RC	695118	8595207	40	245.4	-76.1	120.0
NRC012	RC	695169	8595194	38	253.6	-61.7	131.0
NRC013	RC	695147	8595221	40	249.0	-76.2	137.0
NRC014	RC	693880	8598000	23	285.3	-59.6	118.0
NRC015	RC	693840	8597845	25	280.8	-60.1	119.0
NRC016	RC	693880	8597927	24	280.0	-65.1	148.0
NRC017	RC	694389	8598524	20	205.0	-75.0	50.0
NRC018	RC	694391	8598527	20	204.7	-80.4	150.0
NRC019	RC	694977	8597940	27	0.0	-90.0	48.0
NRC020	RC	694993	8597964	26	0.0	-90.0	177.0
NRC021	RC	695001	8597926	27	228.5	-75.6	158.0
NRC022	RC	694480	8599024	15	0.0	-90.0	90.0

For personal use only

Hole ID	Type	Easting (m)	Northing (m)	RL (m)	Azi (°)	Dip (°)	TD (m)
NRC023	RC	694518	8599022	15	0.0	-90.0	120.0
NRC024	RC	694305	8598546	20	0.0	-90.0	120.0
NRC025	RC	694435	8598559	21	202.3	-80.3	138.0
NRC026	RC	694366	8598576	21	0.0	-90.0	150.0
NRC027	RC	693865	8597881	24	277.3	-66.6	150.0
NRC028	RC	695121	8595259	42	239.0	-76.0	144.0
NRC029	RC	695152	8595259	41	360.0	-90.0	174.0
NRC030	RC	695153	8595291	39	240.0	-75.0	174.0
NRC031	RC	694685	8596042	29	209.0	-75.0	133.0
NRC032	RC	694473	8595700	30	210.0	-60.0	112.0
NRC032A	RC	694483	8595711	30	210.0	-60.0	4.0
NRC033	RC	694580	8595862	24	210.0	-60.0	33.0
NRC034	RC	694580	8595865	24	210.3	-61.1	190.0
NRC035	RC	694625	8595822	24	210.0	-85.0	54.0
NRC036	RC	694623	8595817	24	210.0	-85.0	78.0
NRC037	RC	694720	8596043	30	211.0	-85.0	162.0
NRC038	RC	693872	8597837	25	281.3	-61.0	154.0
NRC039	RC	693833	8597805	26	283.4	-60.5	118.0
NRC040	RC	693865	8597798	26	282.6	-60.3	160.0
NRC041	RC	694000	8599002	13	0.0	-90.0	196.0
NRC042	RC	694202	8598801	21	0.0	-90.0	208.0
NRC043	RC	694401	8598656	22	0.0	-90.0	196.0
NRC044	RC	694464	8598502	21	0.0	-90.0	200.0
NRC045	RC	694302	8599004	17	0.0	-90.0	76.0
NRC046	RC	694066	8594911	32	270.0	-61.0	115.0
NRC047	RC	693950	8594932	30	90.0	-61.0	97.0
NRC048	RC	692889	8593374	12	310.0	-61.0	133.0
NRC049	RC	694123	8593343	17	70.0	-65.0	139.0
NRC050	RC	695024	8595379	35	210.0	-71.0	133.0
NRC051	RC	693860	8597742	27	282.0	-60.0	172.0
NRC052	RC	693909	8597829	24	278.9	-61.2	214.0
NRC053	RC	693934	8597913	23	272.6	-60.2	214.0
NRC054	RC	693909	8597993	23	280.6	-65.1	178.0
NRC055	RC	693900	8597791	25	285.0	-59.0	130.0
NRC056	RC	694458	8593573	16	135.0	-65.0	64.0
NRC057	RC	694453	8593577	16	133.0	-65.0	196.0
NRC058	RC	694292	8598680	23	300.0	-85.0	42.0
NRC059	RC	694288	8598684	23	302.6	-84.8	198.0
NRC060	RC	694196	8598605	19	180.9	-84.5	216.0
NRC061	RC	694393	8598904	18	188.9	-85.1	228.0
NRC062	RC	693895	8597788	25	286.4	-60.6	186.0
NRC063	RC	693739	8597396	31	143.6	-60.2	156.0
NRC064	RC	693700	8597348	32	143.0	-60.4	132.0
NRC065	RC	694574	8595925	26	211.9	-80.3	192.0
NRC066	RC	694762	8596095	31	220.0	-80.2	234.0
NRC067	RC	694912	8595887	30	212.2	-70.6	207.0
NRC068	RC	695022	8595495	33	220.4	-70.3	216.0
NRC069	RC	694954	8595647	30	221.7	-70.2	162.0
NRC070	RC	694955	8595648	30	225.5	-79.5	234.0
NRC071	RC	692746	8589378	25	303.9	-60.6	150.0
NRC072	RC	692789	8588496	31	122.8	-60.2	150.0

For personal use only

Hole ID	Type	Easting (m)	Northing (m)	RL (m)	Azi (°)	Dip (°)	TD (m)
NRC073	RC	694906	8595764	26	237.1	-71.2	210.0
NRC074	RC	694825	8595679	27	231.2	-70.4	174.0
NRC075	RC	694978	8595558	32	223.4	-70.5	240.0
NRC076	RC	694913	8595496	31	212.7	-74.3	198.0
NRC077	RC	694868	8595573	31	224.5	-74.7	216.0
NRC078	RC	694840	8595823	27	220.0	-75.0	12.0
NRC079	RC	694845	8595822	26	220.0	-70.0	66.0
NRC080	RC	694836	8595818	26	223.4	-69.6	180.0
NRC081	RC	694630	8595827	24	200.0	-75.0	132.0
NRC082	RC	694818	8595941	30	215.1	-70.3	210.0
NRC083	RC	694297	8598540	20	222.0	-66.0	205.0
NRC084	RC	694303	8598547	20	220.0	-85.0	15.0
NRC085	RC	694301	8598544	20	200.5	-87.3	211.0
NRC086	RC	694344	8598515	20	220.0	-79.0	121.0
NRC087	RC	694343	8598514	20	219.0	-61.0	133.0
NRC088	RC	694261	8598573	20	220.0	-81.0	205.0
NRC089	RC	694434	8598604	21	220.0	-90.0	174.0
NRC090	RC	694206	8598662	20	220.0	-85.0	139.0
NRC091	RC	694796	8596042	31	208.0	-71.0	193.0
NRC092	RC	694867	8595995	32	210.0	-75.0	141.0
NRC093	RC	694632	8596102	28	213.0	-71.0	151.0
NRC094	RC	693780	8597984	24	101.0	-61.0	91.0
NRC095	RC	693769	8597921	25	98.0	-58.0	91.0
NRC096	RC	693899	8598035	22	283.0	-60.0	139.0
NRC097	RC	693912	8597951	23	282.5	-71.7	234.0
NRC098	RC	693803	8597759	27	279.6	-60.6	133.0
NRC099	RC	693902	8597869	24	268.9	-60.4	175.0
NRC100	RC	693935	8597909	23	265.0	-55.0	120.0
NRC101	RC	694296	8598470	19	220.0	-65.0	89.0
NRC102	RC	694300	8598474	19	219.4	-64.8	193.0
NRC103	RC	694233	8598496	18	217.9	-64.6	199.0
NRC104	RC	694198	8598534	18	222.1	-74.7	193.0
NRC107	RC	693927	8597948	23	268.0	-60.0	208.0
NRC108	RC	694181	8598586	18	220.0	-60.0	186.0
NRC109	RC	694234	8598731	22	223.0	-86.0	150.0
NRC110	RC	694311	8598762	24	225.0	-81.0	204.0
NRC111	RC	694143	8598702	18	108.0	-71.0	180.0
NRC112	RC	694191	8598700	20	276.0	-80.0	114.0
NRC113	RC	694359	8598714	23	222.0	-86.0	222.0
NRC114	RC	695141	8595378	39	210.0	-71.0	192.0
NRC115	RC	694667	8596078	29	0.0	-90.0	180.0
NRC116	RC	694709	8596086	30	0.0	-90.0	240.0
NRC117	RC	695080	8595429	37	218.0	-76.0	186.0
NRC118	RC	695086	8595316	42	215.0	-71.0	162.0
NRC119	RC	694961	8595414	36	227.0	-70.0	149.0
NRC120	RC	694970	8595332	40	222.0	-76.0	180.0
NRC121	RC	694791	8595564	30	207.0	-80.0	127.0
NRC122	RC	694867	8595457	33	210.0	-80.0	121.0
NRC123	RC	694301	8598418	19	220.0	-70.0	61.0
NRC124	RC	694302	8598426	19	220.0	-70.0	31.0
NRC125	RC	694557	8598685	19	220.0	-80.0	199.0

Hole ID	Type	Easting (m)	Northing (m)	RL (m)	Azi (°)	Dip (°)	TD (m)
NRC126	RC	694509	8598789	19	220.0	-80.0	61.0
NRC127	RC	694453	8598851	18	220.0	-80.0	61.0
NRC128	RC	694314	8598439	19	212.0	-73.0	181.0
NRC129	RC	694435	8593566	16	128.8	-60.3	150.0
NRC130	RC	693870	8597819	25	282.0	-65.1	222.0
NRC131	RC	693854	8597780	26	280.9	-65.2	204.0
NRC132	RC	693995	8598405	16	262.8	-75.8	204.0
NRC133	RC	694597	8598861	17	222.8	-79.8	210.0
NRC134	RC	694534	8598889	17	235.7	-81.4	216.0
NRC135	RC	694897	8598635	18	239.6	-75.9	198.0
NRC136	RC	694800	8598998	17	208.4	-75.4	198.0
NRC137	RC	694562	8597197	32	227.1	-60.6	162.0
NRC138	RC	694526	8597266	29	240.0	-90.0	78.0
NRC139	RC	694505	8596203	27	232.2	-76.3	198.0
NRC140	RC	694401	8596004	22	230.7	-76.0	198.0
NRC141	RC	695135	8595470	36	210.0	-81.0	215.0
NRC142	RC	695012	8595594	33	206.7	-77.3	210.0
NRC143	RC	695185	8595233	36	222.0	-69.5	150.0
NRC144	RC	695231	8595323	41	221.4	-78.3	222.0
NRC145	RC	695193	8595402	39	211.5	-69.6	222.0
NRC146	RC	695275	8595188	36	220.1	-65.4	210.0
NRC148	RC	694448	8593603	16	134.7	-70.2	318.0
NRC149	RC	694705	8597187	41	200.5	-84.5	138.0
NRC150	RC	694639	8597285	32	210.0	-80.0	138.0
NRC151	RC	693889	8597727	26	279.0	-67.3	300.0
NRC152	RC	693918	8597727	24	282.1	-69.7	312.0
NRC153	RC	693925	8597826	24	273.7	-74.8	300.0
NRC154	RC	693930	8597870	23	272.7	-72.2	301.0
NRC156	RC	693911	8597681	25	279.2	-71.9	330.0
NRC157	RC	693866	8597689	27	283.0	-70.2	258.0
NRC158	RC	693940	8597778	23	270.0	-72.0	378.0
NRC159	RC	692307	8598759	25	90.0	-65.0	90.0
NRC160	RC	692287	8598710	26	90.6	-66.0	240.0
NRC161	RC	692322	8598559	27	92.6	-65.8	156.0
NRC162	RC	692290	8598357	28	91.0	-66.7	180.0
NRC163	RC	692239	8598301	29	91.2	-65.5	204.0
NRC164	RC	692189	8598179	30	92.5	-65.6	162.0
NRC165	RC	693700	8598852	17	91.5	-66.2	150.0
NRC166	RC	693853	8597248	28	288.9	-58.8	150.0
NRC167	RC	693601	8597348	31	287.3	-61.3	162.0
NRC168	RC	693904	8598401	17	288.2	-61.7	210.0
NRC169	RC	692180	8598878	25	255.3	-61.6	186.0
NRC170	RC	693293	8599351	16	91.1	-60.3	234.0
NRC171	RC	693350	8599002	17	91.9	-61.5	150.0
NRC172	RC	692748	8598602	23	89.6	-67.0	156.0
NRC173	RC	694840	8598721	17	212.0	-75.9	174.0
NRC174	RC	694460	8604798	5	269.6	-61.3	144.0
NRC175	RC	694475	8604901	7	272.6	-60.9	198.0
NRC176	RC	694372	8605009	9	90.9	-61.5	78.0
NRC177	RC	694346	8605010	9	91.3	-75.7	156.0
NRC178	RC	694324	8604908	7	95.7	-75.0	144.0

For personal use only

For personal use only

Hole ID	Type	Easting (m)	Northing (m)	RL (m)	Azi (°)	Dip (°)	TD (m)
NRC179	RC	694341	8604790	5	92.5	-75.3	60.0
NRC194	RC	693199	8596251	21	91.8	-61.1	96.0
NRC195	RC	694440	8595790	26	217.2	-74.2	138.0
NRC196	RC	694466	8595747	28	219.9	-75.2	138.0
NRC197	RC	694531	8595683	29	220.1	-74.8	132.0
NRC198	RC	694594	8595724	24	205.2	-75.8	138.0
NRC199	RC	694866	8595519	31	207.0	-75.0	180.0
NRC200	RC	694842	8595634	28	215.2	-74.5	216.0
NRC201	RC	694992	8595407	36	216.8	-75.0	156.0
NRC202	RC	695037	8595468	35	221.6	-75.2	210.0
NRC203	RC	695237	8595091	35	214.9	-75.8	168.0
NRC204	RC	695280	8595042	31	220.1	-79.2	186.0
NRC205	RC	695327	8595108	31	217.7	-78.4	222.0
NRC206	RC	695308	8595159	35	208.1	-78.7	228.0
NRC207	RC	695174	8595122	42	229.6	-78.1	162.0
NRC208	RC	694678	8599023	15	227.1	-75.5	144.0
NRC209	RC	694229	8598437	18	221.2	-70.9	162.0
NRC210	RC	694293	8598512	20	223.1	-70.4	192.0
NRC211	RC	694246	8598549	19	226.6	-71.7	108.0
NRC212	RC	694183	8598664	19	222.8	-71.1	210.0
NRC213	RC	694266	8598781	23	222.8	-77.9	198.0
NRC214	RC	694221	8598803	22	220.6	-75.7	144.0
NRC215	RC	694134	8598924	17	218.3	-76.6	204.0
NRC216	RC	694205	8598890	20	225.8	-75.2	204.0
NRC217	RC	694261	8598833	23	219.9	-81.6	216.0
NRC218	RC	694241	8598821	22	203.0	-77.4	210.0
NRC219	RC	693052	8597882	25	90.0	-62.0	126.0
NRC220	RC	693186	8597966	25	224.0	-61.4	84.0
NRC221	RC	693152	8598251	21	90.0	-65.7	102.0
NRC222	RC	693205	8598199	22	260.0	-67.0	198.0
NRC223	RC	693220	8598192	22	260.0	-61.8	150.0
NRC224	RC	693250	8598204	22	260.0	-66.8	156.0
NRC225	RC	693153	8598104	23	90.0	-61.2	132.0
NRC226	RC	693080	8598034	24	124.0	-61.7	132.0
NRC227	RC	693088	8598025	24	297.0	-62.7	192.0
NRC228	RC	693115	8598008	24	124.0	-60.1	84.0
NRC229	RC	693148	8597986	24	124.0	-61.5	84.0
NRC230	RC	693063	8597950	25	90.0	-62.7	150.0
NRC231	RC	693067	8597949	24	270.0	-61.8	144.0
NRC232	RC	693038	8597599	26	90.0	-61.3	102.0
NRC233	RC	694478	8595999	23	210.2	-60.8	222.0
NRC234	RC	694480	8596004	23	209.8	-80.9	270.0
NRC235	RC	694857	8595911	31	226.2	-75.4	276.0
NRC236	RC	694890	8595821	28	207.6	-75.2	282.0
NRC237	RC	694958	8595819	28	210.8	-75.1	240.0
NRC238	RC	695010	8595780	28	211.7	-75.0	312.0
NRC239	RC	694951	8595720	27	205.0	-75.0	266.0
NRC240	RC	694721	8595737	24	202.4	-75.2	282.0
NRC241	RC	695002	8595692	28	204.6	-75.6	300.0
NRC242	RC	695064	8595745	30	201.6	-74.8	162.0
NRC243	RC	694465	8596058	24	205.4	-65.9	264.0

Hole ID	Type	Easting (m)	Northing (m)	RL (m)	Azi (°)	Dip (°)	TD (m)
NRC244	RC	694534	8596103	26	208.8	-75.3	234.0
NRC245	RC	694364	8595980	21	210.1	-66.2	180.0
NRC246	RC	694401	8595974	22	201.4	-69.8	168.0
NRC247	RC	694437	8595973	22	196.7	-61.1	198.0
NRC248	RC	694596	8596004	27	210.0	-80.0	192.0
NRC249	RC	694618	8596080	28	206.6	-81.4	336.0
NRC250	RC	694559	8595890	24	213.2	-59.8	162.0
NRC251	RC	694695	8593282	16	125.7	-70.7	204.0
NRC252	RC	694709	8593267	16	125.8	-71.3	255.0
NRC253	RC	694757	8595968	30	202.8	-75.2	300.0
NRC254	RC	694512	8596145	26	208.0	-66.2	300.0
NRC255	RC	694579	8596105	27	211.3	-66.3	312.0
NRC256	RC	694478	8596172	26	200.2	-65.9	300.0
NRC257	RC	694104	8596198	25	210.9	-61.0	222.0
NRC258	RC	694262	8594999	34	265.8	-61.1	150.0
NRC259	RC	694160	8594897	31	267.2	-70.0	174.0
NRC260	RC	694901	8594235	25	88.8	-65.4	402.0
NRC261	RC	695085	8593926	25	121.5	-60.5	210.0
NRC262	RC	695089	8593977	23	299.3	-59.9	398.0
NRC263	RC	695183	8593865	27	294.2	-60.2	120.0
NRC264	RC	693324	8592280	11	280.9	-60.1	222.0
NRC265	RC	693476	8592351	11	264.7	-65.0	402.0
NRC266	RC	692475	8590645	10	106.3	-65.0	354.0
NRC267	RC	692476	8590565	12	113.5	-70.0	360.0
NRC268	RC	687217	8585244	25	145.9	-69.9	216.0
NRC269	RC	687116	8585203	24	148.4	-71.8	254.0
NRC270	RC	686978	8585142	22	148.1	-68.3	240.0
NRC271	RC	686897	8585110	21	144.6	-67.9	252.0
NRC272	RC	686498	8585019	13	119.0	-67.8	300.0
NRC273	RC	686597	8585124	13	117.2	-70.6	246.0
NRC274	RC	686466	8584788	13	114.6	-70.2	222.0
NRC275	RC	692280	8589250	26	117.4	-70.3	222.0
NRC276	RC	692304	8589327	27	107.2	-69.8	222.0
NRC277	RC	692615	8590022	19	39.9	-65.2	180.0
NRC278	RC	692706	8590118	21	221.0	-67.6	180.0
NRC279	RC	693029	8589889	23	19.4	-66.8	210.0
NRC280	RC	693041	8589900	23	21.9	-58.0	150.0
NRC281	RC	690910	8591400	19	85.2	-59.3	162.0
NRC282	RC	687159	8585612	22	165.7	-70.3	252.0
NRC283	RC	687167	8585579	22	165.8	-60.2	150.0
NRC284	RC	687118	8585560	22	163.3	-59.9	150.0
NRC285	RC	693368	8599307	16	271.2	-59.3	180.0
NRC286	RC	693326	8599234	16	269.8	-64.9	150.0
NRC287	RC	693263	8599352	15	91.6	-59.8	114.0
NRC288	RC	693218	8599269	16	91.4	-65.1	180.0
NRC289	RC	693234	8599440	16	87.5	-64.8	210.0
NRC290	RC	693240	8599376	15	93.1	-64.7	126.0
NRC291	RC	694501	8597116	31	227.2	-59.9	156.0
NRCD001	RCD	693899	8597849	24	279.8	-65.2	247.7
NRCD002	RCD	693923	8597889	23	279.0	-65.0	248.9
NRCD003	RCD	694417	8593576	17	133.3	-72.6	432.2

For personal use only

For personal use only

Hole ID	Type	Easting (m)	Northing (m)	RL (m)	Azi (°)	Dip (°)	TD (m)
NRCD004	RCD	693867	8597738	27	276.6	-68.4	211.0
NRRC001	RC	686875	8584232	17	295.0	-60.0	40.0
NRRC002	RC	686907	8584295	20	295.0	-60.0	40.0
NRRC003	RC	686925	8584316	21	295.0	-60.0	40.0
NRRC004	RC	686939	8584365	22	295.0	-60.0	40.0
NRRC005	RC	686956	8584413	23	295.0	-60.0	40.0
NRRC006	RC	686979	8584456	25	295.0	-60.0	40.0
NRRC007	RC	687003	8584501	29	295.0	-60.0	40.0
NRRC008	RC	687026	8584546	29	295.0	-60.0	40.0
NRRC009	RC	686993	8584561	29	295.0	-60.0	40.0
NRRC010	RC	687018	8584606	29	295.0	-60.0	40.0
NRRC011	RC	687032	8584599	29	295.0	-60.0	40.0
NRRC012	RC	687048	8584591	28	295.0	-60.0	40.0
NRRC013	RC	687040	8584649	30	295.0	-60.0	39.0
NRRC014	RC	687057	8584643	30	295.0	-60.0	40.0
NRRC015	RC	687074	8584615	28	295.0	-60.0	28.0
NRRC016	RC	687086	8584629	28	295.0	-60.0	34.0
NRRC017	RC	687072	8584693	31	295.0	-60.0	40.0
NRRC018	RC	687079	8584684	31	295.0	-60.0	40.0
NRRC019	RC	687102	8584729	32	295.0	-60.0	40.0
NRRC020	RC	687120	8584721	32	295.0	-60.0	40.0
NRRC021	RC	687128	8584773	32	295.0	-60.0	40.0
NRRC022	RC	687147	8584764	32	295.0	-60.0	49.0
NRRC023	RC	686926	8584286	20	295.0	-60.0	36.0
NRRC024	RC	686942	8584305	21	295.0	-60.0	43.0
OBSD01-695280	RAB	695284	8595552	36	0.0	-90.0	6.0
OBSD01-695315	RAB	695317	8595552	36	0.0	-90.0	3.0
OBSD01-695320	RAB	695320	8595556	37	0.0	-90.0	6.0
OBSD01-695330	RAB	695330	8595554	36	0.0	-90.0	3.0
OBSD01-695335	RAB	695332	8595554	36	0.0	-90.0	3.0
OBSD01-695360	RAB	695364	8595552	36	0.0	-90.0	6.0
OBSD01-695400	RAB	695403	8595551	35	0.0	-90.0	6.0
OBSD01-695430	RAB	695429	8595549	35	0.0	-90.0	6.0
OBSD01-695470	RAB	695471	8595531	32	0.0	-90.0	3.0
OBSD01-695510	RAB	695510	8595550	32	0.0	-90.0	3.0
OBSD01-695550	RAB	695550	8595548	32	0.0	-90.0	3.0
OBSD01-695590	RAB	695585	8595549	32	0.0	-90.0	3.0
OBSD01-695630	RAB	695624	8595556	32	0.0	-90.0	6.0
OBSD01-695670	RAB	695672	8595583	32	0.0	-90.0	3.0
OBSD01-695700	RAB	695701	8595561	32	0.0	-90.0	3.0
OBSD01-695740	RAB	695737	8595559	32	0.0	-90.0	3.0
OBSD01-695780	RAB	695775	8595559	32	0.0	-90.0	6.0
OBSD01-695820	RAB	695821	8595561	33	0.0	-90.0	3.0
OBSD01-695860	RAB	695863	8595552	35	0.0	-90.0	3.0
OBSD01-695900	RAB	695903	8595549	34	0.0	-90.0	3.0
OBSD01-695940	RAB	695943	8595551	35	0.0	-90.0	3.0
OBSD01-695980	RAB	695981	8595544	36	0.0	-90.0	3.0
OBSD01-696010	RAB	696008	8595558	37	0.0	-90.0	3.0
OBSD02-695050	RAB	695047	8594340	23	0.0	-90.0	3.0
OBSD02-695080	RAB	695083	8594353	22	0.0	-90.0	3.0
OBSD02-695120	RAB	695120	8594351	21	0.0	-90.0	6.0

For personal use only

Hole ID	Type	Easting (m)	Northing (m)	RL (m)	Azi (°)	Dip (°)	TD (m)
OBSD02-695160	RAB	695161	8594355	21	0.0	-90.0	6.0
OBSD02-695200	RAB	695199	8594362	21	0.0	-90.0	6.0
OBSD02-695240	RAB	695239	8594361	21	0.0	-90.0	6.0
OBSD02-695280	RAB	695274	8594366	21	0.0	-90.0	6.0
OBSD03-8594220	RAB	695198	8594217	20	0.0	-90.0	6.0
OBSD03-8594260	RAB	695192	8594265	20	0.0	-90.0	6.0
OBSD03-8594300	RAB	695183	8594299	20	0.0	-90.0	6.0
PE02-695300e	RAB	695300	8602632	13	90.0	-60.0	15.0
PE02-695350e	RAB	695351	8602631	14	90.0	-60.0	12.0
PE02-695400e	RAB	695400	8602634	14	90.0	-60.0	15.0
PP01-694700w	RAB	694701	8600800	8	270.0	-60.0	6.0
PP01-694750w	RAB	694749	8600798	8	270.0	-60.0	6.0
PP01-694810w	RAB	694810	8600801	7	270.0	-60.0	6.0
PP01-694850w	RAB	694850	8600801	8	270.0	-60.0	6.0
PP01-694900w	RAB	694900	8600800	9	270.0	-60.0	5.0
PP01-694950w	RAB	694950	8600802	10	270.0	-60.0	6.0
PP01-695000w	RAB	695001	8600809	10	270.0	-60.0	6.0
PP02-694650w	RAB	694650	8600708	10	270.0	-60.0	6.0
PP02-694700w	RAB	694702	8600699	10	270.0	-60.0	6.0
PP02-694750w	RAB	694750	8600707	9	270.0	-60.0	6.0
PP02-694800w	RAB	694800	8600707	8	270.0	-60.0	6.0
PP02-694850w	RAB	694850	8600703	8	270.0	-60.0	6.0
PP02-694900w	RAB	694900	8600700	8	270.0	-60.0	6.0
PP02-694950w	RAB	694950	8600697	9	270.0	-60.0	6.0
PP03-694600w	RAB	694603	8600600	13	270.0	-60.0	6.0
PP03-694650w	RAB	694652	8600600	12	270.0	-60.0	6.0
PP03-694700w	RAB	694702	8600599	11	270.0	-60.0	6.0
PP03-694750w	RAB	694750	8600603	10	270.0	-60.0	6.0
PP03-694800w	RAB	694800	8600604	10	270.0	-60.0	6.0
PP03-694850w	RAB	694849	8600603	9	270.0	-60.0	6.0
PP03-694900w	RAB	694898	8600599	9	270.0	-60.0	6.0
PP03-694950w	RAB	694950	8600601	9	270.0	-60.0	6.0
PP05-694510e	RAB	694511	8600397	15	90.0	-60.0	21.0
PP05-694520e	RAB	694522	8600403	15	90.0	-60.0	24.0
PP05-694525e	RAB	694527	8600404	15	90.0	-60.0	21.0
PP05-694530e	RAB	694532	8600405	15	90.0	-60.0	21.0
PP05-694535e	RAB	694537	8600407	15	90.0	-60.0	19.0
PP05-694540e	RAB	694542	8600405	15	90.0	-60.0	21.0
PP05-694550e	RAB	694550	8600404	15	90.0	-60.0	5.0
PP05-694600e	RAB	694600	8600401	14	90.0	-60.0	9.0
PP05-694650e	RAB	694650	8600399	14	90.0	-60.0	6.0
PP05-694700e	RAB	694701	8600400	13	90.0	-60.0	6.0
PP08-694650w	RAB	694650	8600101	16	270.0	-60.0	9.0
PP08-694700w	RAB	694701	8600100	16	270.0	-60.0	9.0
PP08-694750w	RAB	694751	8600099	16	270.0	-60.0	9.0
PP08-694800w	RAB	694801	8600098	16	270.0	-60.0	3.0
PP08-694850w	RAB	694850	8600103	16	270.0	-60.0	9.0
PP08-694900w	RAB	694901	8600101	16	270.0	-60.0	6.0
PP08-694950w	RAB	694950	8600106	16	270.0	-60.0	6.0
PP08-695000w	RAB	695000	8600105	16	270.0	-60.0	9.0
PP09-694550w	RAB	694550	8600011	18	270.0	-60.0	9.0

For personal use only

Hole ID	Type	Easting (m)	Northing (m)	RL (m)	Azi (°)	Dip (°)	TD (m)
PP09-694600w	RAB	694600	8600001	18	270.0	-60.0	6.0
PP09-694650w	RAB	694650	8600005	18	270.0	-60.0	4.0
PP09-694700w	RAB	694700	8600001	17	270.0	-60.0	4.0
PP09-694750w	RAB	694750	8600002	17	270.0	-60.0	9.0
PP09-694800w	RAB	694800	8600002	17	270.0	-60.0	9.0
PP09-694850w	RAB	694850	8600002	17	270.0	-60.0	9.0
PP09-694900w	RAB	694900	8600000	17	270.0	-60.0	9.0
PP09-694950w	RAB	694950	8600002	17	270.0	-60.0	6.0
PP09-695000w	RAB	695000	8599999	17	270.0	-60.0	9.0
PP09-695050w	RAB	695050	8599998	17	270.0	-60.0	9.0
PP09-695100w	RAB	695100	8600004	17	270.0	-60.0	9.0
PP09-695150w	RAB	695150	8600001	17	270.0	-60.0	6.0
PP09-695200w	RAB	695200	8600001	17	270.0	-60.0	6.0
PP09-695250w	RAB	695250	8600000	18	270.0	-60.0	9.0
PP09-695270w	RAB	695270	8599995	19	270.0	-60.0	9.0
PP09-695300w	RAB	695300	8599988	19	270.0	-60.0	21.0
PP11-694500w	RAB	694500	8599702	18	270.0	-60.0	4.0
PP11-694550w	RAB	694550	8599701	18	270.0	-60.0	9.0
PP11-694595e	RAB	694595	8599698	18	90.0	-60.0	7.0
PP11-694600w	RAB	694600	8599698	18	270.0	-60.0	12.0
PP11-694605w	RAB	694605	8599698	18	270.0	-60.0	11.0
PP11-694610w	RAB	694610	8599698	18	270.0	-60.0	17.0
PP11-694650w	RAB	694650	8599699	18	270.0	-60.0	9.0
PP11-694700w	RAB	694700	8599702	18	270.0	-60.0	3.0
PP12-694400w	RAB	694400	8599604	16	270.0	-60.0	23.0
PP12-694450w	RAB	694450	8599598	17	270.0	-60.0	9.0
PP12-694500w	RAB	694500	8599602	17	270.0	-60.0	9.0
PP12-694550w	RAB	694550	8599602	18	270.0	-60.0	3.0
PP12-694600w	RAB	694600	8599601	18	270.0	-60.0	3.0
PP12-694650w	RAB	694650	8599597	18	270.0	-60.0	9.0
PP12-694700w	RAB	694700	8599597	18	270.0	-60.0	9.0
PP12-694750w	RAB	694750	8599597	19	270.0	-60.0	9.0
PP12-694790e	RAB	694790	8599595	19	90.0	-60.0	25.0
PP12-694795e	RAB	694795	8599595	19	90.0	-60.0	18.0
PP12-694800w	RAB	694800	8599599	19	270.0	-60.0	10.0
PP12-694805w	RAB	694805	8599603	19	270.0	-60.0	27.0
PP12-694850w	RAB	694850	8599605	19	270.0	-60.0	9.0
PP12-694900w	RAB	694900	8599599	20	270.0	-60.0	9.0
PR01-693300e	RAB	693300	8598300	20	90.0	-60.0	9.0
PR01-693320e	RAB	693320	8598300	20	90.0	-60.0	12.0
PR01-693330e	RAB	693330	8598300	21	90.0	-60.0	15.0
PR01-693340e	RAB	693340	8598300	21	90.0	-60.0	12.0
PR01-693350e	RAB	693350	8598300	21	90.0	-60.0	15.0
PR01-693360e	RAB	693360	8598300	21	90.0	-60.0	15.0
PR01-693380e	RAB	693380	8598300	21	90.0	-60.0	18.0
PR01-693400e	RAB	693400	8598300	21	90.0	-60.0	15.0
PR01-693420e	RAB	693420	8598300	22	90.0	-60.0	12.0
PR01-693440e	RAB	693440	8598300	21	90.0	-60.0	12.0
PR01-693460e	RAB	693460	8598300	22	90.0	-60.0	15.0
PR01-693480e	RAB	693480	8598300	22	90.0	-60.0	12.0
PR01-693500e	RAB	693500	8598300	22	90.0	-60.0	9.0

For personal use only

Hole ID	Type	Easting (m)	Northing (m)	RL (m)	Azi (°)	Dip (°)	TD (m)
PR01-693520e	RAB	693520	8598300	22	90.0	-60.0	12.0
PR01-693540e	RAB	693540	8598300	22	90.0	-60.0	12.0
PR01-693560e	RAB	693560	8598300	22	90.0	-60.0	9.0
PR01-693580e	RAB	693580	8598300	22	90.0	-60.0	12.0
PR01-693600e	RAB	693600	8598340	22	90.0	-60.0	12.0
PR01-693620e	RAB	693620	8598316	23	102.0	-60.0	8.0
PR01-693640e	RAB	693640	8598300	23	90.0	-60.0	9.0
PR01-693660e	RAB	693660	8598300	23	90.0	-60.0	12.0
RA02E-692935e	RAB	692935	8599608	14	90.0	-60.0	12.0
RA02E-692945w	RAB	692945	8599609	14	270.0	-60.0	18.0
RA02W-692335e	RAB	692335	8599597	18	90.0	-60.0	19.0
RA02W-692365w	RAB	692365	8599596	18	270.0	-60.0	21.0
RA1-692280	AC	692280	8599500	20	0.0	-90.0	1.0
RA1-692300	AC	692300	8599500	20	0.0	-90.0	6.0
RA1-692320	AC	692320	8599500	20	0.0	-90.0	6.0
RA1-692340	AC	692340	8599500	20	0.0	-90.0	2.0
RA1-692360	AC	692360	8599500	20	0.0	-90.0	6.0
RA1-692380	AC	692380	8599500	20	0.0	-90.0	6.0
RA1-692400	AC	692400	8599500	19	0.0	-90.0	6.0
RA2-692100	AC	692100	8599600	14	0.0	-90.0	6.0
RA2-692120	AC	692120	8599600	15	0.0	-90.0	6.0
RA2-692140	AC	692140	8599600	15	0.0	-90.0	6.0
RA2-692160	AC	692160	8599600	16	0.0	-90.0	6.0
RA2-692180	AC	692180	8599600	16	0.0	-90.0	6.0
RA2-692200	AC	692200	8599600	16	0.0	-90.0	6.0
RA2-692220	AC	692220	8599600	17	0.0	-90.0	3.0
RA2-692240	AC	692240	8599600	18	0.0	-90.0	6.0
RA2-692260	AC	692260	8599600	18	0.0	-90.0	6.0
RA2-692280	AC	692280	8599600	18	0.0	-90.0	2.0
RA2-692300	AC	692300	8599600	18	0.0	-90.0	6.0
RA2-692320	AC	692320	8599600	18	0.0	-90.0	6.0
RA2-692340	AC	692340	8599600	18	0.0	-90.0	12.0
RA2-692350	AC	692350	8599600	18	0.0	-90.0	9.0
RA2-692360	AC	692360	8599600	18	0.0	-90.0	9.0
RA2-692380	AC	692380	8599600	18	0.0	-90.0	6.0
RA2-692400	AC	692400	8599600	17	0.0	-90.0	6.0
RA2-692420	AC	692420	8599600	17	0.0	-90.0	6.0
RA2-692440	AC	692440	8599600	17	0.0	-90.0	6.0
RA2-692460	AC	692460	8599600	16	0.0	-90.0	6.0
RA2-692480	AC	692480	8599600	16	0.0	-90.0	6.0
RA2-692500	AC	692500	8599600	16	0.0	-90.0	6.0
RA2-692520	AC	692520	8599600	16	0.0	-90.0	6.0
RA2-692540	AC	692540	8599600	16	0.0	-90.0	6.0
RA2-692560	AC	692560	8599600	16	0.0	-90.0	6.0
RA2-692580	AC	692580	8599600	16	0.0	-90.0	6.0
RA2-692600	AC	692600	8599600	16	0.0	-90.0	6.0
RA2-692620	AC	692620	8599600	16	0.0	-90.0	6.0
RA2-692640	AC	692640	8599600	16	0.0	-90.0	6.0
RA2-692660	AC	692660	8599600	16	0.0	-90.0	6.0
RA2-692680	AC	692680	8599600	16	0.0	-90.0	6.0
RA2-692700	AC	692700	8599600	16	0.0	-90.0	6.0

For personal use only

Hole ID	Type	Easting (m)	Northing (m)	RL (m)	Azi (°)	Dip (°)	TD (m)
RA2-692720	AC	692720	8599600	16	0.0	-90.0	6.0
RA2-692740	AC	692740	8599600	16	0.0	-90.0	6.0
RA2-692760	AC	692760	8599600	15	0.0	-90.0	6.0
RA2-692780	AC	692780	8599600	15	0.0	-90.0	6.0
RA2-692800	AC	692800	8599600	15	0.0	-90.0	6.0
RA2-692820	AC	692820	8599600	15	0.0	-90.0	6.0
RA2-692840	AC	692840	8599600	15	0.0	-90.0	6.0
RA2-692860	AC	692860	8599600	15	0.0	-90.0	6.0
RA2-692880	AC	692880	8599600	15	0.0	-90.0	6.0
RA2-692900	AC	692900	8599600	15	0.0	-90.0	6.0
RA2-692920	AC	692920	8599600	15	0.0	-90.0	6.0
RA2-692940	AC	692940	8599600	15	0.0	-90.0	12.0
RA2-692960	AC	692960	8599600	15	0.0	-90.0	6.0
RA2-692980	AC	692980	8599600	15	0.0	-90.0	6.0
RA2-693000	AC	693000	8599600	15	0.0	-90.0	6.0
RA2-693020	AC	693020	8599600	15	0.0	-90.0	6.0
RA2-693040	AC	693040	8599600	15	0.0	-90.0	6.0
RA2-693060	AC	693060	8599600	14	0.0	-90.0	6.0
RA2-693080	AC	693080	8599600	14	0.0	-90.0	6.0
RA2-693100	AC	693100	8599600	14	0.0	-90.0	6.0
RA2-693120	AC	693120	8599600	14	0.0	-90.0	6.0
RA2-693140	AC	693140	8599600	14	0.0	-90.0	6.0
RA2-693160	AC	693160	8599600	14	0.0	-90.0	6.0
RA2-693180	AC	693180	8599600	14	0.0	-90.0	6.0
RA2-693200	AC	693200	8599600	14	0.0	-90.0	6.0
RA2-693220	AC	693220	8599600	14	0.0	-90.0	6.0
RA2-693240	AC	693240	8599600	14	0.0	-90.0	6.0
RA2-693260	AC	693260	8599600	15	0.0	-90.0	9.0
RA2-693280	AC	693280	8599600	15	0.0	-90.0	9.0
RA2-693300	AC	693300	8599600	15	0.0	-90.0	6.0
RA2-693320	AC	693320	8599600	15	0.0	-90.0	12.0
RA2-693340	AC	693340	8599600	15	0.0	-90.0	12.0
RA2-693360	AC	693360	8599600	15	0.0	-90.0	9.0
RA3-692280	AC	692280	8599700	16	0.0	-90.0	6.0
RA3-692300	AC	692300	8599700	16	0.0	-90.0	6.0
RA3-692320	AC	692320	8599700	16	0.0	-90.0	2.0
RA3-692321	AC	692321	8599700	16	0.0	-90.0	2.0
RA3-692330	AC	692330	8599700	16	0.0	-90.0	2.0
RA3-692340	AC	692340	8599700	15	0.0	-90.0	6.0
RA3-692360	AC	692360	8599700	15	0.0	-90.0	6.0
RA3-692380	AC	692380	8599700	15	0.0	-90.0	4.0
RA3-692400	AC	692400	8599700	15	0.0	-90.0	9.0
RAK01-693100	RAB	693097	8598253	21	0.0	-90.0	6.0
RAK01-693110	RAB	693108	8598252	21	0.0	-90.0	6.0
RAK01-693120	RAB	693121	8598248	21	0.0	-90.0	6.0
RAK01-693130	RAB	693130	8598250	21	0.0	-90.0	6.0
RAK01-693140	RAB	693138	8598253	21	0.0	-90.0	3.0
RAK01-693150	RAB	693149	8598252	21	0.0	-90.0	3.0
RAK01-693160	RAB	693158	8598253	21	0.0	-90.0	3.0
RAK01-693170	RAB	693168	8598252	21	0.0	-90.0	3.0
RAK01-693180	RAB	693179	8598250	21	0.0	-90.0	3.0

For personal use only

Hole ID	Type	Easting (m)	Northing (m)	RL (m)	Azi (°)	Dip (°)	TD (m)
RAK01-693190	RAB	693191	8598249	21	0.0	-90.0	3.0
RAK01-693200	RAB	693199	8598249	21	0.0	-90.0	3.0
RAK01-693210	RAB	693208	8598248	21	0.0	-90.0	3.0
RAK01-693220	RAB	693217	8598247	21	0.0	-90.0	3.0
RAK01-693230	RAB	693231	8598246	21	0.0	-90.0	3.0
RAK01-693240	RAB	693239	8598248	21	0.0	-90.0	3.0
RAK02-693080	RAB	693082	8598149	22	0.0	-90.0	3.0
RAK02-693090	RAB	693089	8598149	22	0.0	-90.0	6.0
RAK02-693100	RAB	693098	8598148	22	0.0	-90.0	3.0
RAK02-693110	RAB	693110	8598145	23	0.0	-90.0	3.0
RAK02-693120	RAB	693119	8598147	23	0.0	-90.0	3.0
RAK02-693130	RAB	693129	8598147	23	0.0	-90.0	3.0
RAK02-693140	RAB	693139	8598146	22	0.0	-90.0	3.0
RAK02-693150	RAB	693148	8598148	22	0.0	-90.0	3.0
RAK02-693160	RAB	693157	8598147	22	0.0	-90.0	6.0
RAK02-693170	RAB	693169	8598149	22	0.0	-90.0	3.0
RAK02-693180	RAB	693178	8598149	22	0.0	-90.0	3.0
RAK02-693190	RAB	693188	8598151	22	0.0	-90.0	6.0
RAK02-693200	RAB	693198	8598153	23	0.0	-90.0	3.0
RAK02-693210	RAB	693207	8598150	23	0.0	-90.0	3.0
RAK02-693220	RAB	693219	8598151	23	0.0	-90.0	6.0
RAK03-693080	RAB	693080	8598099	23	0.0	-90.0	6.0
RAK03-693090	RAB	693091	8598098	23	0.0	-90.0	6.0
RAK03-693100	RAB	693099	8598098	23	0.0	-90.0	6.0
RAK03-693110	RAB	693109	8598100	23	0.0	-90.0	6.0
RAK03-693120	RAB	693118	8598100	23	0.0	-90.0	3.0
RAK03-693130	RAB	693127	8598100	23	0.0	-90.0	3.0
RAK03-693140	RAB	693137	8598100	23	0.0	-90.0	3.0
RAK03-693150	RAB	693148	8598101	23	0.0	-90.0	6.0
RAK03-693160	RAB	693159	8598099	23	0.0	-90.0	6.0
RAK03-693170	RAB	693171	8598100	23	0.0	-90.0	2.0
RAK03-693180	RAB	693180	8598099	23	0.0	-90.0	3.0
RAK03-693190	RAB	693189	8598098	23	0.0	-90.0	2.0
RAK03-693200	RAB	693200	8598099	23	0.0	-90.0	4.5
RAK03-693210	RAB	693210	8598099	23	0.0	-90.0	3.0
RAR01E-694780	RAB	694778	8602401	5	0.0	-90.0	3.0
RAR01E-694820	RAB	694823	8602401	3	0.0	-90.0	3.0
RAR01E-694860	RAB	694861	8602412	3	0.0	-90.0	4.0
RAR01E-694900	RAB	694900	8602399	4	0.0	-90.0	3.0
RAR01E-694940	RAB	694937	8602399	5	0.0	-90.0	3.0
RAR01E-694980	RAB	694977	8602400	6	0.0	-90.0	3.0
RAR01E-695020	RAB	695019	8602397	6	0.0	-90.0	3.0
RAR01E-695060	RAB	695058	8602396	7	0.0	-90.0	3.0
RAR01E-695100	RAB	695098	8602397	7	0.0	-90.0	3.0
RAR01E-695140	RAB	695137	8602398	8	0.0	-90.0	3.0
RAR01E-695180	RAB	695182	8602395	8	0.0	-90.0	3.0
RAR01E-695200	RAB	695200	8602395	8	0.0	-90.0	3.0
RAR01E-695220	RAB	695218	8602397	9	0.0	-90.0	3.0
RAR01E-695260	RAB	695258	8602397	9	0.0	-90.0	6.0
RAR01E-695300	RAB	695299	8602398	9	0.0	-90.0	3.0
RAR01E-695340	RAB	695337	8602398	10	0.0	-90.0	3.0

Hole ID	Type	Easting (m)	Northing (m)	RL (m)	Azi (°)	Dip (°)	TD (m)
RAR01E-695380	RAB	695379	8602395	11	0.0	-90.0	3.0
RAR01E-695420	RAB	695417	8602398	11	0.0	-90.0	3.0
RAR01E-695460	RAB	695456	8602398	12	0.0	-90.0	3.0
RAR01E-695500	RAB	695498	8602403	12	0.0	-90.0	3.0
RAR01W-693790	RAB	693787	8602401	4	0.0	-90.0	6.0
RAR01W-693820	RAB	693819	8602391	5	0.0	-90.0	6.0
RAR01W-693860	RAB	693857	8602387	5	0.0	-90.0	9.0
RAR01W-693900	RAB	693897	8602391	6	0.0	-90.0	6.0
RAR01W-693940	RAB	693939	8602394	6	0.0	-90.0	6.0
RAR01W-693980	RAB	693979	8602397	7	0.0	-90.0	6.0
RAR01W-694020	RAB	694019	8602401	7	0.0	-90.0	3.0
RAR01W-694060	RAB	694057	8602399	7	0.0	-90.0	6.0
RAR01W-694100	RAB	694098	8602401	8	0.0	-90.0	6.0
RAR01W-694140	RAB	694138	8602396	7	0.0	-90.0	3.0
RAR01W-694180	RAB	694179	8602400	8	0.0	-90.0	3.0
RAR01W-694220	RAB	694217	8602400	9	0.0	-90.0	3.0
RAR01W-694260	RAB	694255	8602398	10	0.0	-90.0	3.0
RAR01W-694300	RAB	694296	8602399	10	0.0	-90.0	6.0
RAR01W-694340	RAB	694335	8602403	10	0.0	-90.0	3.0
RAR01W-694380	RAB	694377	8602401	11	0.0	-90.0	6.0
RAR02-694360	RAB	694357	8602001	4	0.0	-90.0	3.0
RAR02-694400	RAB	694400	8602003	5	0.0	-90.0	3.0
RAR02-694440	RAB	694440	8601996	6	0.0	-90.0	3.0
RAR02-694480	RAB	694480	8601992	6	0.0	-90.0	3.0
RAR02-694520	RAB	694517	8601990	7	0.0	-90.0	3.0
RAR02-694560	RAB	694559	8601994	7	0.0	-90.0	3.0
RAR02-694600	RAB	694600	8601999	8	0.0	-90.0	3.0
RAR02-694640	RAB	694639	8602000	8	0.0	-90.0	6.0
RAR02-694680	RAB	694679	8601997	8	0.0	-90.0	3.0
RAR02-694720	RAB	694720	8602000	8	0.0	-90.0	6.0
RAR02-694760	RAB	694759	8602003	8	0.0	-90.0	6.0
RAR02-694800	RAB	694802	8601999	8	0.0	-90.0	3.0
RAR02-694840	RAB	694838	8601999	8	0.0	-90.0	3.0
RAR02-694880	RAB	694877	8601990	9	0.0	-90.0	6.0
RAR02-694920	RAB	694918	8601998	9	0.0	-90.0	6.0
RAR02-694960	RAB	694956	8601996	9	0.0	-90.0	3.0
RAR02-695000	RAB	694998	8602006	9	0.0	-90.0	3.0
RAR02-695040	RAB	695040	8602006	9	0.0	-90.0	3.0
RAR02-695080	RAB	695074	8602003	9	0.0	-90.0	6.0
RAR02-695120	RAB	695118	8602003	10	0.0	-90.0	6.0
RAR02-695160	RAB	695155	8602004	10	0.0	-90.0	3.0
RAR02-695200	RAB	695197	8602003	10	0.0	-90.0	3.0
RAR02-695240	RAB	695239	8602004	10	0.0	-90.0	6.0
RAR02-695280	RAB	695278	8602004	10	0.0	-90.0	3.0
RAR02-695320	RAB	695317	8602002	10	0.0	-90.0	3.0
RAR02-695360	RAB	695357	8602001	11	0.0	-90.0	3.0
RAR02-695400	RAB	695398	8601997	12	0.0	-90.0	6.0
RAR02-695440	RAB	695436	8602004	11	0.0	-90.0	6.0
RAR03E-695240	RAB	695238	8601599	17	0.0	-90.0	3.0
RAR03E-695280	RAB	695279	8601604	18	0.0	-90.0	4.0
RAR03E-695320	RAB	695319	8601606	18	0.0	-90.0	3.0

For personal use only

For personal use only

Hole ID	Type	Easting (m)	Northing (m)	RL (m)	Azi (°)	Dip (°)	TD (m)
RAR03E-695360	RAB	695358	8601603	19	0.0	-90.0	6.0
RAR03E-695400	RAB	695399	8601606	19	0.0	-90.0	3.0
RAR03E-695440	RAB	695439	8601606	21	0.0	-90.0	3.0
RAR03E-695480	RAB	695477	8601605	22	0.0	-90.0	3.0
RAR03W-693700	RAB	693700	8601597	11	0.0	-90.0	6.0
RAR03W-693740	RAB	693737	8601601	11	0.0	-90.0	6.0
RAR03W-693780	RAB	693775	8601596	11	0.0	-90.0	6.0
RAR03W-693820	RAB	693816	8601599	10	0.0	-90.0	6.0
RAR03W-693860	RAB	693854	8601600	10	0.0	-90.0	3.0
RAR03W-693900	RAB	693894	8601603	10	0.0	-90.0	3.0
RAR03W-693940	RAB	693936	8601598	9	0.0	-90.0	6.0
RAR03W-693980	RAB	693978	8601598	9	0.0	-90.0	3.0
RAR03W-694020	RAB	694017	8601608	8	0.0	-90.0	6.0
RAR03W-694060	RAB	694059	8601609	8	0.0	-90.0	6.0
RAR03W-694100	RAB	694098	8601606	7	0.0	-90.0	3.0
RAR03W-694140	RAB	694139	8601603	7	0.0	-90.0	6.0
RAR03W-694180	RAB	694179	8601607	6	0.0	-90.0	6.0
RAR03W-694220	RAB	694217	8601604	6	0.0	-90.0	6.0
RAR03W-694260	RAB	694257	8601600	5	0.0	-90.0	6.0
RAR03W-694300	RAB	694298	8601598	4	0.0	-90.0	3.0
RAR03W-694320	RAB	694328	8601595	4	0.0	-90.0	3.0
RAR04-694660	RAB	694661	8601293	11	0.0	-90.0	6.0
RAR04-694700	RAB	694701	8601295	12	0.0	-90.0	6.0
RAR04-694740	RAB	694741	8601294	12	0.0	-90.0	6.0
RAR04-694780	RAB	694780	8601298	12	0.0	-90.0	6.0
RAR04-694820	RAB	694819	8601293	13	0.0	-90.0	6.0
RAR04-694860	RAB	694860	8601293	14	0.0	-90.0	6.0
RAR04-694900	RAB	694899	8601292	15	0.0	-90.0	6.0
RAR04-694940	RAB	694938	8601297	15	0.0	-90.0	6.0
RAR04-694980	RAB	694976	8601297	16	0.0	-90.0	6.0
RAR04-695020	RAB	695019	8601302	17	0.0	-90.0	6.0
RAR04-695060	RAB	695061	8601300	18	0.0	-90.0	3.0
RAR04-695100	RAB	695101	8601300	18	0.0	-90.0	6.0
RAR04-695140	RAB	695139	8601306	18	0.0	-90.0	3.0
RAR04-695180	RAB	695178	8601301	19	0.0	-90.0	3.0
RAR04-695200	RAB	695198	8601303	19	0.0	-90.0	3.0
RAR04-695240	RAB	695239	8601306	19	0.0	-90.0	3.0
RAR04-695280	RAB	695280	8601300	20	0.0	-90.0	3.0
RAR04-695320	RAB	695320	8601298	20	0.0	-90.0	6.0
RAR04-695360	RAB	695357	8601297	21	0.0	-90.0	3.0
RAR04-695400	RAB	695401	8601299	22	0.0	-90.0	6.0
RAR04-695440	RAB	695436	8601304	22	0.0	-90.0	3.0
RAR04-695480	RAB	695479	8601308	23	0.0	-90.0	6.0
RAR05E-694520	RAB	694517	8601089	5	0.0	-90.0	3.0
RAR05E-694560	RAB	694554	8601091	5	0.0	-90.0	3.0
RAR05E-694640	RAB	694638	8601110	7	0.0	-90.0	6.0
RAR05E-694680	RAB	694677	8601109	8	0.0	-90.0	3.0
RAR05E-694720	RAB	694718	8601110	9	0.0	-90.0	3.0
RAR05E-694760	RAB	694758	8601109	10	0.0	-90.0	3.0
RAR05E-694800	RAB	694798	8601112	11	0.0	-90.0	3.0
RAR05E-694840	RAB	694839	8601109	11	0.0	-90.0	6.0

For personal use only

Hole ID	Type	Easting (m)	Northing (m)	RL (m)	Azi (°)	Dip (°)	TD (m)
RAR05E-694880	RAB	694878	8601105	12	0.0	-90.0	3.0
RAR05E-694920	RAB	694919	8601106	12	0.0	-90.0	3.0
RAR05E-694960	RAB	694956	8601108	13	0.0	-90.0	3.0
RAR05E-695000	RAB	695000	8601099	14	0.0	-90.0	3.0
RAR05E-695040	RAB	695039	8601091	14	0.0	-90.0	3.0
RAR05E-695080	RAB	695082	8601089	15	0.0	-90.0	3.0
RAR05E-695120	RAB	695120	8601095	15	0.0	-90.0	3.0
RAR05E-695160	RAB	695160	8601095	16	0.0	-90.0	3.0
RAR05E-695200	RAB	695200	8601091	17	0.0	-90.0	3.0
RAR05E-695240	RAB	695238	8601092	18	0.0	-90.0	3.0
RAR05E-695280	RAB	695277	8601100	19	0.0	-90.0	2.8
RAR05E-695320	RAB	695318	8601102	20	0.0	-90.0	3.0
RAR05E-695360	RAB	695362	8601111	21	0.0	-90.0	3.0
RAR05E-695400	RAB	695404	8601117	23	0.0	-90.0	6.0
RAR05E-695440	RAB	695436	8601109	23	0.0	-90.0	6.0
RAR05E-695480	RAB	695476	8601091	23	0.0	-90.0	6.0
RAR05W-693980	RAB	693979	8601093	6	0.0	-90.0	6.0
RAR05W-694020	RAB	694018	8601095	6	0.0	-90.0	3.0
RAR05W-694060	RAB	694062	8601093	7	0.0	-90.0	3.0
RAR05W-694090	RAB	694087	8601102	7	0.0	-90.0	3.0
RAR05W-694100	RAB	694101	8601103	7	0.0	-90.0	3.0
RAR05W-694110	RAB	694107	8601102	7	0.0	-90.0	6.0
RAR05W-694120	RAB	694116	8601102	7	0.0	-90.0	3.0
RAR05W-694140	RAB	694141	8601099	8	0.0	-90.0	3.0
RAR05W-694180	RAB	694184	8601099	8	0.0	-90.0	3.0
RAR05W-694220	RAB	694219	8601102	8	0.0	-90.0	3.0
RAR05W-694260	RAB	694262	8601108	8	0.0	-90.0	6.0
RAR05W-694300	RAB	694302	8601099	8	0.0	-90.0	3.0
RAR05W-694340	RAB	694340	8601100	8	0.0	-90.0	3.0
RAS01-686880	RAB	686883	8582974	22	0.0	-90.0	5.0
RAS01-686920	RAB	686920	8582972	23	0.0	-90.0	3.0
RAS01-686960	RAB	686959	8582972	24	0.0	-90.0	3.0
RAS01-687000	RAB	686998	8582983	24	0.0	-90.0	3.0
RAS01-687040	RAB	687044	8582987	25	0.0	-90.0	4.0
RAS01-687080	RAB	687081	8582985	26	0.0	-90.0	5.0
RAS01-687120	RAB	687122	8582984	27	0.0	-90.0	4.0
RAS01-687160	RAB	687162	8582984	28	0.0	-90.0	2.5
RAS01-687200	RAB	687203	8582979	30	0.0	-90.0	3.0
RAS01-687240	RAB	687243	8582977	31	0.0	-90.0	3.0
RAS01-687270	RAB	687272	8582972	31	0.0	-90.0	2.0
RAS01-687280	RAB	687282	8582975	31	0.0	-90.0	4.0
RAS01-687290	RAB	687287	8582968	31	0.0	-90.0	2.0
RAS01-687320	RAB	687321	8582981	31	0.0	-90.0	2.0
RAS01-687340	RAB	687339	8582981	30	0.0	-90.0	1.5
RAS02-686880	RAB	686877	8582803	21	0.0	-90.0	3.0
RAS02-686920	RAB	686917	8582792	22	0.0	-90.0	3.0
RAS02-686960	RAB	686956	8582797	23	0.0	-90.0	3.0
RAS02-687000	RAB	686996	8582798	23	0.0	-90.0	3.0
RAS02-687040	RAB	687037	8582792	23	0.0	-90.0	3.0
RAS02-687080	RAB	687077	8582792	25	0.0	-90.0	3.0
RAS02-687120	RAB	687117	8582793	26	0.0	-90.0	2.0

For personal use only

Hole ID	Type	Easting (m)	Northing (m)	RL (m)	Azi (°)	Dip (°)	TD (m)
RAS02-687160	RAB	687158	8582788	27	0.0	-90.0	2.0
RAS02-687200	RAB	687195	8582788	30	0.0	-90.0	3.0
RAS02-687240	RAB	687236	8582787	28	0.0	-90.0	3.0
RAS02-687280	RAB	687277	8582785	26	0.0	-90.0	2.0
RAS02-687320	RAB	687316	8582794	24	0.0	-90.0	3.0
RAS02-687340	RAB	687336	8582803	24	0.0	-90.0	3.0
RAS03-686880	RAB	686877	8582602	17	0.0	-90.0	6.0
RAS03-686920	RAB	686919	8582603	18	0.0	-90.0	3.0
RAS03-686960	RAB	686960	8582608	18	0.0	-90.0	6.0
RAS03-687000	RAB	686998	8582607	18	0.0	-90.0	6.0
RAS03-687040	RAB	687038	8582609	18	0.0	-90.0	6.0
RAS03-687080	RAB	687078	8582602	18	0.0	-90.0	6.0
RAS03-687120	RAB	687121	8582597	19	0.0	-90.0	6.0
RAS03-687160	RAB	687158	8582596	19	0.0	-90.0	3.0
RAS03-687200	RAB	687196	8582600	19	0.0	-90.0	3.0
RAS03-687240	RAB	687237	8582600	19	0.0	-90.0	3.0
RAS03-687280	RAB	687277	8582599	21	0.0	-90.0	3.0
RAS03-687320	RAB	687320	8582601	21	0.0	-90.0	3.0
RAS03-687340	RAB	687338	8582603	22	0.0	-90.0	3.0
RAS04-686880	RAB	686878	8582397	20	0.0	-90.0	2.0
RAS04-686920	RAB	686919	8582399	21	0.0	-90.0	2.0
RAS04-686960	RAB	686962	8582403	21	0.0	-90.0	2.0
RAS04-687000	RAB	687002	8582406	19	0.0	-90.0	3.0
RAS04-687040	RAB	687040	8582403	18	0.0	-90.0	3.0
RAS04-687080	RAB	687079	8582396	19	0.0	-90.0	3.0
RAS04-687120	RAB	687119	8582401	20	0.0	-90.0	3.0
RAS04-687160	RAB	687158	8582400	22	0.0	-90.0	3.0
RAS04-687200	RAB	687199	8582390	23	0.0	-90.0	3.0
RAS04-687240	RAB	687237	8582394	24	0.0	-90.0	3.0
RAS04-687280	RAB	687278	8582394	24	0.0	-90.0	3.0
RAS04-687320	RAB	687318	8582395	25	0.0	-90.0	3.0
RAS04-687340	RAB	687336	8582398	26	0.0	-90.0	3.0
RAS05-686880	RAB	686877	8582214	24	0.0	-90.0	3.0
RAS05-686920	RAB	686919	8582222	24	0.0	-90.0	3.0
RAS05-686960	RAB	686959	8582220	24	0.0	-90.0	2.0
RAS05-687000	RAB	686999	8582211	24	0.0	-90.0	3.0
RAS05-687040	RAB	687036	8582216	23	0.0	-90.0	3.0
RAS05-687080	RAB	687076	8582220	22	0.0	-90.0	3.0
RAS05-687120	RAB	687118	8582214	23	0.0	-90.0	2.0
RAS05-687160	RAB	687158	8582216	23	0.0	-90.0	3.0
RAS05-687200	RAB	687197	8582221	22	0.0	-90.0	3.0
RAS05-687240	RAB	687239	8582223	22	0.0	-90.0	3.0
RAS05-687280	RAB	687278	8582218	23	0.0	-90.0	5.0
RAS05-687320	RAB	687317	8582214	24	0.0	-90.0	3.5
RAS05-687340	RAB	687338	8582214	24	0.0	-90.0	3.5
RB2-692040	AC	692040	8597350	24	0.0	-90.0	6.0
RB2-692060	AC	692060	8597350	24	0.0	-90.0	6.0
RB2-692071	AC	692071	8597350	24	0.0	-90.0	2.0
RB2-692073	AC	692073	8597350	24	0.0	-90.0	12.0
RB2-692080	AC	692080	8597350	25	0.0	-90.0	9.0
RB2-692090	AC	692090	8597350	24	0.0	-90.0	6.0

For personal use only

Hole ID	Type	Easting (m)	Northing (m)	RL (m)	Azi (°)	Dip (°)	TD (m)
RB2-692100	AC	692100	8597350	24	0.0	-90.0	6.0
RB2-692120	AC	692120	8597350	25	0.0	-90.0	6.0
RB2-692140	AC	692140	8597350	25	0.0	-90.0	6.0
RB2-692160	AC	692160	8597350	25	0.0	-90.0	6.0
RB2-692180	AC	692180	8597350	25	0.0	-90.0	6.0
RBE01-692400	RAB	692398	8597101	23	0.0	-90.0	3.0
RBE01-692410	RAB	692410	8597101	23	0.0	-90.0	3.0
RBE01-692420	RAB	692419	8597099	23	0.0	-90.0	3.0
RBE01-692430	RAB	692429	8597101	23	0.0	-90.0	3.0
RBE01-692440	RAB	692437	8597096	23	0.0	-90.0	3.0
RBE01-692450	RAB	692451	8597098	23	0.0	-90.0	3.0
RBE01-692460	RAB	692460	8597097	22	0.0	-90.0	6.0
RBE01-692470	RAB	692469	8597101	22	0.0	-90.0	3.0
RBE01-692480	RAB	692479	8597099	22	0.0	-90.0	3.0
RBE01-692490	RAB	692489	8597099	22	0.0	-90.0	3.0
RBE01-692500	RAB	692500	8597100	21	0.0	-90.0	3.0
RBE01-692510	RAB	692512	8597102	22	0.0	-90.0	3.0
RBE01-692520	RAB	692526	8597100	21	0.0	-90.0	5.0
RBE01-692530	RAB	692531	8597101	21	0.0	-90.0	6.0
RBE01-692540	RAB	692540	8597093	21	0.0	-90.0	3.0
RBM01-692060	RAB	692060	8597205	25	0.0	-90.0	3.0
RBM01-692100	RAB	692104	8597202	25	0.0	-90.0	3.0
RBM01-692140	RAB	692145	8597201	26	0.0	-90.0	3.0
RBM01-692180	RAB	692184	8597199	26	0.0	-90.0	3.0
RBM01-692220	RAB	692219	8597198	26	0.0	-90.0	3.0
RBM01-692260	RAB	692259	8597198	25	0.0	-90.0	3.0
RBM01-692300	RAB	692301	8597200	24	0.0	-90.0	3.0
RBM01-692340	RAB	692344	8597204	24	0.0	-90.0	3.0
RBM01-692380	RAB	692380	8597200	24	0.0	-90.0	3.0
RBM01-692420	RAB	692423	8597207	24	0.0	-90.0	6.0
RBM01-692460	RAB	692465	8597207	23	0.0	-90.0	3.0
RBM01-692500	RAB	692503	8597196	23	0.0	-90.0	6.0
RBM01-692540	RAB	692542	8597200	22	0.0	-90.0	3.0
RBM01-692580	RAB	692580	8597203	22	0.0	-90.0	3.0
RBM01-692620	RAB	692622	8597207	21	0.0	-90.0	3.0
RBM01-692660	RAB	692663	8597210	21	0.0	-90.0	3.0
RBM01-692700	RAB	692706	8597207	21	0.0	-90.0	3.0
RBM01-692740	RAB	692741	8597207	21	0.0	-90.0	3.0
RBM01-692780	RAB	692776	8597211	21	0.0	-90.0	3.0
RBM01-692820	RAB	692817	8597207	22	0.0	-90.0	3.0
RBM01-692860	RAB	692856	8597194	22	0.0	-90.0	3.0
RBM01-692900	RAB	692901	8597200	22	0.0	-90.0	3.0
RBM01-692940	RAB	692941	8597201	23	0.0	-90.0	3.0
RBM01-692980	RAB	692979	8597201	24	0.0	-90.0	3.0
RBM01-693020	RAB	693017	8597203	24	0.0	-90.0	3.0
RBM01-693060	RAB	693056	8597204	25	0.0	-90.0	5.0
RBM01-693100	RAB	693096	8597203	26	0.0	-90.0	3.0
RBM01-693140	RAB	693138	8597199	26	0.0	-90.0	4.0
RBM01-693180	RAB	693176	8597198	27	0.0	-90.0	6.0
RBM01-693220	RAB	693219	8597199	27	0.0	-90.0	3.0
RBM01-693260	RAB	693259	8597199	27	0.0	-90.0	6.0

For personal use only

Hole ID	Type	Easting (m)	Northing (m)	RL (m)	Azi (°)	Dip (°)	TD (m)
RBM01-693300	RAB	693298	8597199	28	0.0	-90.0	3.0
RBM01-693340	RAB	693336	8597199	28	0.0	-90.0	3.0
RBM01-693380	RAB	693379	8597200	28	0.0	-90.0	6.0
RBM01-693420	RAB	693417	8597204	29	0.0	-90.0	3.0
RBM01-693460	RAB	693460	8597203	29	0.0	-90.0	6.0
RBM01-693500	RAB	693499	8597200	29	0.0	-90.0	3.0
RBM01-693540	RAB	693540	8597203	29	0.0	-90.0	3.0
RBM01-693580	RAB	693580	8597196	30	0.0	-90.0	6.0
RBM01-693620	RAB	693620	8597204	30	0.0	-90.0	6.0
RBM01-693660	RAB	693656	8597198	31	0.0	-90.0	6.0
RBM02-692000	RAB	692000	8597002	30	0.0	-90.0	6.0
RBM02-692040	RAB	692041	8597004	30	0.0	-90.0	3.0
RBM02-692080	RAB	692080	8597000	27	0.0	-90.0	3.0
RBM02-692120	RAB	692119	8597006	27	0.0	-90.0	3.0
RBM02-692160	RAB	692160	8597008	26	0.0	-90.0	6.0
RBM02-692200	RAB	692202	8597001	25	0.0	-90.0	3.0
RBM02-692240	RAB	692238	8597004	24	0.0	-90.0	3.0
RBM02-692280	RAB	692281	8597001	24	0.0	-90.0	3.0
RBM02-692320	RAB	692319	8597006	24	0.0	-90.0	3.0
RBM02-692360	RAB	692360	8597012	23	0.0	-90.0	3.0
RBM02-692400	RAB	692398	8597017	23	0.0	-90.0	6.0
RBM02-692440	RAB	692438	8597014	22	0.0	-90.0	3.0
RBM02-692480	RAB	692480	8597010	21	0.0	-90.0	3.0
RBM02-692520	RAB	692519	8597012	21	0.0	-90.0	3.0
RBM02-692560	RAB	692559	8597015	20	0.0	-90.0	3.0
RBM02-692600	RAB	692602	8597009	19	0.0	-90.0	6.0
RBM02-692640	RAB	692639	8597014	19	0.0	-90.0	6.0
RBM02-692680	RAB	692679	8597005	19	0.0	-90.0	6.0
RBM02-692720	RAB	692720	8597000	19	0.0	-90.0	3.0
RBM02-692760	RAB	692762	8597005	19	0.0	-90.0	3.0
RBM02-692800	RAB	692799	8597006	20	0.0	-90.0	3.0
RBM02-692840	RAB	692841	8597006	20	0.0	-90.0	3.0
RBM02-692880	RAB	692881	8597010	22	0.0	-90.0	3.0
RBM02-692920	RAB	692920	8597009	22	0.0	-90.0	6.0
RBM02-692960	RAB	692961	8597003	23	0.0	-90.0	6.0
RBM02-693000	RAB	693001	8597004	23	0.0	-90.0	6.0
RBM02-693040	RAB	693039	8597004	24	0.0	-90.0	6.0
RBM02-693080	RAB	693080	8597002	24	0.0	-90.0	6.0
RBM02-693120	RAB	693118	8597001	25	0.0	-90.0	3.0
RBM02-693160	RAB	693158	8597004	25	0.0	-90.0	3.0
RBM02-693200	RAB	693197	8597005	26	0.0	-90.0	6.0
RBM02-693240	RAB	693238	8597006	26	0.0	-90.0	9.0
RBM02-693280	RAB	693279	8597009	27	0.0	-90.0	3.0
RBM02-693320	RAB	693319	8597006	27	0.0	-90.0	6.0
RBM02-693360	RAB	693358	8597003	27	0.0	-90.0	9.0
RBM02-693400	RAB	693400	8597006	28	0.0	-90.0	6.0
RBM02-693440	RAB	693441	8597008	28	0.0	-90.0	3.0
RBM02-693480	RAB	693479	8597007	28	0.0	-90.0	6.0
RBM02-693520	RAB	693519	8597000	29	0.0	-90.0	3.0
RBM03-692700	RAB	692706	8596800	17	0.0	-90.0	3.0
RBM03-692760	RAB	692761	8596804	19	0.0	-90.0	3.0

For personal use only

Hole ID	Type	Easting (m)	Northing (m)	RL (m)	Azi (°)	Dip (°)	TD (m)
RBM03-692800	RAB	692802	8596800	20	0.0	-90.0	3.0
RBM03-692840	RAB	692840	8596799	21	0.0	-90.0	3.0
RBM03-692880	RAB	692881	8596799	22	0.0	-90.0	3.0
RBM03-692920	RAB	692922	8596799	22	0.0	-90.0	3.0
RBM03-692960	RAB	692959	8596802	23	0.0	-90.0	3.0
RBM03-693000	RAB	693002	8596803	24	0.0	-90.0	3.0
RBM03-693040	RAB	693040	8596797	24	0.0	-90.0	3.0
RBM03-693080	RAB	693082	8596797	24	0.0	-90.0	3.0
RBM03-693120	RAB	693121	8596800	25	0.0	-90.0	6.0
RBM03-693160	RAB	693160	8596801	25	0.0	-90.0	3.0
RBM03-693200	RAB	693200	8596800	26	0.0	-90.0	3.0
RBM03-693240	RAB	693240	8596801	26	0.0	-90.0	3.0
RBM03-693280	RAB	693281	8596794	26	0.0	-90.0	3.0
RBM03-693320	RAB	693323	8596795	26	0.0	-90.0	6.0
RBM03-693360	RAB	693361	8596799	27	0.0	-90.0	6.0
RBM03-693400	RAB	693400	8596798	27	0.0	-90.0	3.0
RBM03-693440	RAB	693440	8596800	28	0.0	-90.0	3.0
RBM03-693480	RAB	693481	8596801	29	0.0	-90.0	3.0
RBM03-693520	RAB	693518	8596799	30	0.0	-90.0	2.0
RBM03-693560	RAB	693560	8596802	34	0.0	-90.0	3.0
RBM03-693590	RAB	693590	8596808	36	0.0	-90.0	3.0
RBM03-693640	RAB	693638	8596801	31	0.0	-90.0	3.0
RBM03-693670	RAB	693669	8596788	30	0.0	-90.0	6.0
RBM04-692340	RAB	692339	8596402	17	0.0	-90.0	3.0
RBM04-692380	RAB	692380	8596407	16	0.0	-90.0	3.0
RBM04-692420	RAB	692416	8596395	15	0.0	-90.0	3.0
RBM04-692460	RAB	692456	8596401	14	0.0	-90.0	3.0
RBM04-692500	RAB	692503	8596401	13	0.0	-90.0	3.0
RBM04-692540	RAB	692540	8596396	14	0.0	-90.0	4.0
RBM04-692580	RAB	692579	8596402	15	0.0	-90.0	3.0
RBM04-692620	RAB	692619	8596402	16	0.0	-90.0	3.0
RBM04-692660	RAB	692658	8596405	17	0.0	-90.0	3.0
RBM04-692700	RAB	692698	8596404	19	0.0	-90.0	3.0
RBM04-692740	RAB	692741	8596413	20	0.0	-90.0	3.0
RBM04-692780	RAB	692777	8596408	20	0.0	-90.0	2.5
RBM04-692790	RAB	692789	8596406	20	0.0	-90.0	5.0
RBM04-692820	RAB	692822	8596404	21	0.0	-90.0	3.0
RBM04-692860	RAB	692859	8596400	21	0.0	-90.0	3.0
RBM04-692900	RAB	692901	8596403	21	0.0	-90.0	3.0
RBM04-692940	RAB	692939	8596403	21	0.0	-90.0	3.0
RBM04-692980	RAB	692981	8596407	22	0.0	-90.0	3.0
RBM04-693020	RAB	693022	8596405	22	0.0	-90.0	3.0
RBM04-693060	RAB	693059	8596404	22	0.0	-90.0	3.0
RBM04-693100	RAB	693101	8596404	22	0.0	-90.0	3.0
RBM04-693140	RAB	693140	8596405	23	0.0	-90.0	6.0
RBM04-693180	RAB	693180	8596403	22	0.0	-90.0	6.0
RBM04-693220	RAB	693219	8596402	22	0.0	-90.0	3.0
RBM04-693260	RAB	693257	8596399	23	0.0	-90.0	3.0
RBM04-693300	RAB	693297	8596403	23	0.0	-90.0	3.0
RBM04-693340	RAB	693339	8596408	23	0.0	-90.0	3.0
RBM04-693380	RAB	693379	8596408	23	0.0	-90.0	3.0

For personal use only

Hole ID	Type	Easting (m)	Northing (m)	RL (m)	Azi (°)	Dip (°)	TD (m)
RBM04-693420	RAB	693418	8596401	22	0.0	-90.0	3.0
RBM04-693460	RAB	693456	8596401	22	0.0	-90.0	3.0
RBM04-693500	RAB	693500	8596400	22	0.0	-90.0	3.0
RBM04-693540	RAB	693538	8596402	21	0.0	-90.0	6.0
RBM04-693580	RAB	693576	8596403	21	0.0	-90.0	3.0
RBM04-693620	RAB	693616	8596407	21	0.0	-90.0	3.0
RBM04-693660	RAB	693658	8596406	20	0.0	-90.0	3.0
RBM04-693700	RAB	693695	8596403	20	0.0	-90.0	3.0
RBM04-693740	RAB	693737	8596401	18	0.0	-90.0	3.0
RBM04-693780	RAB	693778	8596402	18	0.0	-90.0	3.0
RBM04-693820	RAB	693820	8596403	18	0.0	-90.0	6.0
RBM04-693860	RAB	693859	8596403	18	0.0	-90.0	3.0
RBM04-693900	RAB	693899	8596403	19	0.0	-90.0	3.0
RBM04-693940	RAB	693941	8596402	19	0.0	-90.0	3.0
RBM04-693980	RAB	693982	8596402	20	0.0	-90.0	3.0
RBM04-694020	RAB	694020	8596405	21	0.0	-90.0	3.0
RBM04-694060	RAB	694063	8596404	23	0.0	-90.0	6.0
RBM04-694100	RAB	694103	8596403	24	0.0	-90.0	3.0
RBM04-694140	RAB	694142	8596402	25	0.0	-90.0	3.0
RBM04-694180	RAB	694179	8596397	25	0.0	-90.0	3.0
RBM04-694220	RAB	694218	8596397	25	0.0	-90.0	3.0
RBM05-691920	RAB	691918	8596004	12	0.0	-90.0	3.0
RBM05-691960	RAB	691960	8596001	13	0.0	-90.0	3.0
RBM05-692000	RAB	692003	8595995	14	0.0	-90.0	3.0
RBM05-692040	RAB	692042	8596015	14	0.0	-90.0	3.0
RBM05-692100	RAB	692095	8596055	11	0.0	-90.0	3.0
RBM05-692105	RAB	692105	8596099	9	0.0	-90.0	3.0
RBM05-692140	RAB	692143	8596105	8	0.0	-90.0	3.0
RBM05-692180	RAB	692184	8596057	10	0.0	-90.0	6.0
RBM05-692220	RAB	692221	8596051	10	0.0	-90.0	3.0
RBM05-692260	RAB	692264	8596048	12	0.0	-90.0	3.0
RBM05-692300	RAB	692304	8596041	13	0.0	-90.0	3.0
RBM05-692340	RAB	692342	8596035	13	0.0	-90.0	3.0
RBM05-692380	RAB	692384	8596026	14	0.0	-90.0	3.0
RBM05-692420	RAB	692422	8596024	14	0.0	-90.0	3.0
RBM05-692460	RAB	692464	8596027	14	0.0	-90.0	3.0
RBM05-692500	RAB	692502	8596025	13	0.0	-90.0	3.0
RBM05-692540	RAB	692544	8596027	13	0.0	-90.0	3.0
RBM05-692580	RAB	692581	8596038	12	0.0	-90.0	6.0
RBM05-692620	RAB	692623	8596036	12	0.0	-90.0	6.0
RBM05-692660	RAB	692662	8596023	12	0.0	-90.0	6.0
RBM05-692700	RAB	692704	8596014	12	0.0	-90.0	6.0
RBM05-692740	RAB	692741	8596002	13	0.0	-90.0	3.0
RBM05-692780	RAB	692781	8595987	14	0.0	-90.0	3.0
RBM05-692820	RAB	692820	8595985	14	0.0	-90.0	3.0
RBM05-692860	RAB	692857	8595980	14	0.0	-90.0	3.0
RBM05-692900	RAB	692901	8595976	14	0.0	-90.0	3.0
RBM05-692940	RAB	692943	8595969	14	0.0	-90.0	3.0
RBM05-692980	RAB	692983	8595960	14	0.0	-90.0	3.0
RBM05-693020	RAB	693021	8595946	14	0.0	-90.0	3.0
RBM05-693060	RAB	693062	8595939	14	0.0	-90.0	3.0

For personal use only

Hole ID	Type	Easting (m)	Northing (m)	RL (m)	Azi (°)	Dip (°)	TD (m)
RBM05-693100	RAB	693104	8595929	14	0.0	-90.0	6.0
RBM05-693140	RAB	693145	8595921	14	0.0	-90.0	6.0
RBM05-693180	RAB	693184	8595910	14	0.0	-90.0	6.0
RBM05-693220	RAB	693225	8595916	14	0.0	-90.0	6.0
RBM05-693260	RAB	693262	8595896	14	0.0	-90.0	6.0
RBM05-693300	RAB	693300	8595885	14	0.0	-90.0	6.0
RBM05-693340	RAB	693342	8595871	16	0.0	-90.0	3.0
RBM05-693380	RAB	693383	8595865	17	0.0	-90.0	3.0
RBM05-693420	RAB	693421	8595860	18	0.0	-90.0	3.0
RBM05-693460	RAB	693462	8595861	20	0.0	-90.0	3.0
RBM05-693500	RAB	693501	8595853	20	0.0	-90.0	3.0
RBM05-693540	RAB	693539	8595858	21	0.0	-90.0	3.0
RBM05-693580	RAB	693580	8595856	20	0.0	-90.0	3.0
RBM05-693620	RAB	693619	8595859	20	0.0	-90.0	3.0
RBM05-693660	RAB	693662	8595863	19	0.0	-90.0	3.0
RBM05-693700	RAB	693701	8595863	18	0.0	-90.0	3.0
RBM05-693740	RAB	693743	8595866	18	0.0	-90.0	6.0
RBM05-693780	RAB	693781	8595871	18	0.0	-90.0	3.0
RBM05-693820	RAB	693823	8595872	18	0.0	-90.0	6.0
RBM05-693860	RAB	693862	8595875	18	0.0	-90.0	3.0
RBM05-693900	RAB	693902	8595879	18	0.0	-90.0	3.0
RBM05-693940	RAB	693943	8595884	19	0.0	-90.0	6.0
RBM05-693980	RAB	693984	8595882	19	0.0	-90.0	3.0
RBM05-694020	RAB	694023	8595881	20	0.0	-90.0	3.0
RBM05-694060	RAB	694062	8595879	20	0.0	-90.0	3.0
RBM05-694100	RAB	694101	8595873	21	0.0	-90.0	3.0
RBM05-694140	RAB	694139	8595870	21	0.0	-90.0	3.0
RBM05-694180	RAB	694180	8595865	21	0.0	-90.0	6.0
RBM05-694220	RAB	694221	8595860	21	0.0	-90.0	3.0
RBM05-694260	RAB	694261	8595858	21	0.0	-90.0	3.0
RBM05-694300	RAB	694303	8595858	21	0.0	-90.0	6.0
RBM05-694340	RAB	694342	8595854	22	0.0	-90.0	3.0
RBM06-691860	RAB	691860	8595602	18	0.0	-90.0	3.0
RBM06-691880	RAB	691880	8595607	18	0.0	-90.0	3.0
RBM06-691920	RAB	691922	8595602	19	0.0	-90.0	3.0
RBM06-691960	RAB	691963	8595600	20	0.0	-90.0	3.0
RBM06-692000	RAB	691997	8595605	20	0.0	-90.0	3.0
RBM06-692040	RAB	692038	8595604	20	0.0	-90.0	3.0
RBM06-692080	RAB	692078	8595596	21	0.0	-90.0	3.0
RBM06-692120	RAB	692118	8595601	21	0.0	-90.0	3.0
RBM06-692160	RAB	692158	8595604	21	0.0	-90.0	6.0
RBM06-692200	RAB	692199	8595604	19	0.0	-90.0	3.0
RBM06-692240	RAB	692239	8595606	17	0.0	-90.0	3.0
RBM06-692280	RAB	692278	8595606	17	0.0	-90.0	3.0
RBM06-692320	RAB	692320	8595605	16	0.0	-90.0	3.0
RBM06-692360	RAB	692358	8595602	16	0.0	-90.0	3.0
RBM06-692400	RAB	692403	8595602	17	0.0	-90.0	3.0
RBM06-692440	RAB	692441	8595601	20	0.0	-90.0	3.0
RBM06-692480	RAB	692478	8595603	20	0.0	-90.0	3.0
RBM06-692520	RAB	692520	8595602	20	0.0	-90.0	3.0
RBM06-692560	RAB	692560	8595599	21	0.0	-90.0	3.0

For personal use only

Hole ID	Type	Easting (m)	Northing (m)	RL (m)	Azi (°)	Dip (°)	TD (m)
RBM06-692600	RAB	692603	8595600	21	0.0	-90.0	6.0
RBM06-692640	RAB	692640	8595600	21	0.0	-90.0	6.0
RBM06-692680	RAB	692681	8595599	21	0.0	-90.0	3.0
RBM06-692720	RAB	692721	8595599	20	0.0	-90.0	3.0
RBM06-692760	RAB	692760	8595601	21	0.0	-90.0	3.0
RBM06-692800	RAB	692801	8595598	21	0.0	-90.0	3.0
RBM06-692840	RAB	692839	8595598	21	0.0	-90.0	3.0
RBM06-692880	RAB	692882	8595598	20	0.0	-90.0	3.0
RBM06-692920	RAB	692920	8595599	20	0.0	-90.0	6.0
RBM06-692960	RAB	692959	8595599	20	0.0	-90.0	3.0
RBM06-693000	RAB	692999	8595603	20	0.0	-90.0	3.0
RBM06-693040	RAB	693037	8595602	19	0.0	-90.0	3.0
RBM06-693080	RAB	693078	8595596	19	0.0	-90.0	3.0
RBM06-693120	RAB	693120	8595598	18	0.0	-90.0	3.0
RBM06-693160	RAB	693160	8595600	18	0.0	-90.0	6.0
RBM06-693190	RAB	693190	8595597	18	0.0	-90.0	3.0
RBM06-693200	RAB	693200	8595599	17	0.0	-90.0	6.0
RBM06-693210	RAB	693208	8595596	17	0.0	-90.0	6.0
RBM06-693240	RAB	693241	8595599	18	0.0	-90.0	3.0
RBM06-693280	RAB	693280	8595602	18	0.0	-90.0	3.0
RBM06-693320	RAB	693317	8595600	18	0.0	-90.0	3.0
RBM06-693360	RAB	693360	8595601	20	0.0	-90.0	3.0
RBM06-693400	RAB	693401	8595601	21	0.0	-90.0	3.0
RBM06-693440	RAB	693440	8595602	21	0.0	-90.0	3.0
RBM06-693480	RAB	693479	8595604	21	0.0	-90.0	3.0
RBM06-693520	RAB	693519	8595603	21	0.0	-90.0	3.0
RBM06-693560	RAB	693559	8595599	21	0.0	-90.0	3.0
RBM06-693600	RAB	693601	8595598	22	0.0	-90.0	3.0
RBM06-693640	RAB	693643	8595600	22	0.0	-90.0	6.0
RBM06-693680	RAB	693682	8595597	22	0.0	-90.0	3.0
RBM06-693720	RAB	693721	8595598	23	0.0	-90.0	6.0
RBM06-693760	RAB	693760	8595598	23	0.0	-90.0	3.0
RBM06-693800	RAB	693801	8595601	23	0.0	-90.0	3.0
RBM06-693840	RAB	693841	8595599	23	0.0	-90.0	3.0
RBM06-693880	RAB	693882	8595604	23	0.0	-90.0	3.0
RBM06-693920	RAB	693921	8595605	24	0.0	-90.0	3.0
RBM06-693960	RAB	693963	8595602	24	0.0	-90.0	3.0
RBM06-694000	RAB	694002	8595599	24	0.0	-90.0	3.0
RBM06-694040	RAB	694040	8595601	24	0.0	-90.0	3.0
RBM06-694080	RAB	694082	8595600	25	0.0	-90.0	3.0
RBM06-694120	RAB	694121	8595599	25	0.0	-90.0	3.0
RBM06-694140	RAB	694143	8595598	25	0.0	-90.0	3.0
RBM07-690300	RAB	690302	8595198	8	0.0	-90.0	3.0
RBM07-690340	RAB	690342	8595195	9	0.0	-90.0	3.0
RBM07-690380	RAB	690381	8595199	10	0.0	-90.0	3.0
RBM07-690420	RAB	690423	8595200	11	0.0	-90.0	3.0
RBM07-690460	RAB	690464	8595195	9	0.0	-90.0	3.0
RBM07-690500	RAB	690502	8595195	9	0.0	-90.0	3.0
RBM07-690540	RAB	690539	8595201	13	0.0	-90.0	3.0
RBM07-690580	RAB	690579	8595200	13	0.0	-90.0	3.0
RBM07-690620	RAB	690620	8595192	14	0.0	-90.0	3.0

For personal use only

Hole ID	Type	Easting (m)	Northing (m)	RL (m)	Azi (°)	Dip (°)	TD (m)
RBM07-690660	RAB	690660	8595193	14	0.0	-90.0	6.0
RBM07-690700	RAB	690698	8595195	14	0.0	-90.0	6.0
RBM07-690740	RAB	690739	8595196	14	0.0	-90.0	6.0
RBM07-690780	RAB	690780	8595200	14	0.0	-90.0	3.0
RBM07-690820	RAB	690820	8595200	14	0.0	-90.0	6.0
RBM07-690860	RAB	690857	8595199	14	0.0	-90.0	3.0
RBM07-690900	RAB	690897	8595198	14	0.0	-90.0	6.0
RBM07-690940	RAB	690936	8595199	14	0.0	-90.0	3.0
RBM07-690980	RAB	690978	8595202	14	0.0	-90.0	3.0
RBM07-691020	RAB	691018	8595201	14	0.0	-90.0	3.0
RBM07-691060	RAB	691060	8595200	14	0.0	-90.0	3.0
RBM07-691100	RAB	691100	8595200	14	0.0	-90.0	6.0
RBM07-691140	RAB	691140	8595203	13	0.0	-90.0	3.0
RBM07-691180	RAB	691180	8595200	11	0.0	-90.0	3.0
RBM07-691220	RAB	691220	8595200	10	0.0	-90.0	6.0
RBM07-691260	RAB	691260	8595200	12	0.0	-90.0	3.0
RBM07-691300	RAB	691300	8595204	13	0.0	-90.0	3.0
RBM07-691340	RAB	691340	8595199	15	0.0	-90.0	3.0
RBM07-691380	RAB	691380	8595200	16	0.0	-90.0	3.0
RBM07-691420	RAB	691420	8595200	16	0.0	-90.0	3.0
RBM07-691460	RAB	691460	8595200	16	0.0	-90.0	6.0
RBM07-691500	RAB	691500	8595203	17	0.0	-90.0	3.0
RBM07-691540	RAB	691540	8595199	17	0.0	-90.0	3.0
RBM07-691580	RAB	691580	8595200	17	0.0	-90.0	3.0
RBM07-691620	RAB	691620	8595200	18	0.0	-90.0	3.0
RBM07-691660	RAB	691660	8595196	18	0.0	-90.0	6.0
RBM07-691700	RAB	691700	8595199	19	0.0	-90.0	3.0
RBM07-691740	RAB	691740	8595203	19	0.0	-90.0	3.0
RBM07-691780	RAB	691780	8595204	20	0.0	-90.0	3.0
RBM07-691820	RAB	691818	8595205	20	0.0	-90.0	6.0
RBM07-691860	RAB	691858	8595203	20	0.0	-90.0	6.0
RBM07-691900	RAB	691900	8595199	21	0.0	-90.0	3.0
RBM07-691940	RAB	691940	8595195	21	0.0	-90.0	6.0
RBM07-691980	RAB	691978	8595198	21	0.0	-90.0	3.0
RBM07-692020	RAB	692020	8595202	22	0.0	-90.0	3.0
RBM07-692060	RAB	692059	8595199	22	0.0	-90.0	3.0
RBM07-692100	RAB	692095	8595198	23	0.0	-90.0	3.0
RBM07-692140	RAB	692140	8595200	23	0.0	-90.0	3.0
RBM07-692200	RAB	692200	8595201	24	0.0	-90.0	3.0
RBM07-692240	RAB	692241	8595202	25	0.0	-90.0	6.0
RBM07-692280	RAB	692280	8595202	26	0.0	-90.0	3.0
RBM07-692320	RAB	692316	8595204	26	0.0	-90.0	3.0
RBM07-692360	RAB	692360	8595200	26	0.0	-90.0	3.0
RBM07-692400	RAB	692400	8595200	26	0.0	-90.0	6.0
RBM07-692440	RAB	692440	8595200	26	0.0	-90.0	3.0
RBM07-692480	RAB	692482	8595200	26	0.0	-90.0	6.0
RBM07-692520	RAB	692519	8595205	26	0.0	-90.0	3.0
RBM07-692560	RAB	692561	8595202	26	0.0	-90.0	3.0
RBM07-692600	RAB	692604	8595203	26	0.0	-90.0	6.0
RBM07-692640	RAB	692640	8595200	26	0.0	-90.0	3.0
RBM07-692680	RAB	692683	8595199	26	0.0	-90.0	6.0

For personal use only

Hole ID	Type	Easting (m)	Northing (m)	RL (m)	Azi (°)	Dip (°)	TD (m)
RBM07-692720	RAB	692721	8595196	26	0.0	-90.0	3.0
RBM07-692760	RAB	692763	8595196	28	0.0	-90.0	3.0
RBM07-692800	RAB	692803	8595199	28	0.0	-90.0	3.0
RBM07-692840	RAB	692840	8595198	28	0.0	-90.0	6.0
RBM07-692880	RAB	692876	8595192	26	0.0	-90.0	3.0
RBM07-692920	RAB	692921	8595200	25	0.0	-90.0	3.0
RBM07-692960	RAB	692958	8595196	24	0.0	-90.0	3.0
RBM07-693000	RAB	693003	8595203	24	0.0	-90.0	6.0
RBM07-693040	RAB	693043	8595200	24	0.0	-90.0	3.0
RBM07-693080	RAB	693083	8595200	23	0.0	-90.0	3.0
RBM07-693120	RAB	693121	8595200	23	0.0	-90.0	3.0
RBM07-693160	RAB	693163	8595202	22	0.0	-90.0	3.0
RBM07-693200	RAB	693201	8595201	23	0.0	-90.0	3.0
RBM07-693240	RAB	693238	8595203	22	0.0	-90.0	3.0
RBM07-693280	RAB	693280	8595200	22	0.0	-90.0	3.0
RBM07-693320	RAB	693325	8595201	22	0.0	-90.0	6.0
RBM07-693360	RAB	693358	8595199	22	0.0	-90.0	3.0
RBM07-693400	RAB	693400	8595199	22	0.0	-90.0	3.0
RBM07-693440	RAB	693444	8595205	22	0.0	-90.0	3.0
RBM07-693480	RAB	693479	8595205	22	0.0	-90.0	3.0
RBM07-693520	RAB	693520	8595205	22	0.0	-90.0	3.0
RBM07-693560	RAB	693559	8595203	22	0.0	-90.0	3.0
RBM07-693600	RAB	693602	8595197	23	0.0	-90.0	3.0
RBM07-693640	RAB	693641	8595198	23	0.0	-90.0	6.0
RBM07-693680	RAB	693679	8595203	23	0.0	-90.0	3.0
RBM07-693720	RAB	693717	8595201	24	0.0	-90.0	6.0
RBM07-693760	RAB	693757	8595200	24	0.0	-90.0	3.0
RBM07-693800	RAB	693798	8595199	24	0.0	-90.0	6.0
RBM07-693840	RAB	693838	8595195	25	0.0	-90.0	3.0
RBM07-693880	RAB	693878	8595195	25	0.0	-90.0	3.0
RBM07-693920	RAB	693918	8595196	26	0.0	-90.0	6.0
RBM07-693960	RAB	693960	8595197	27	0.0	-90.0	6.0
RBM07-694000	RAB	693999	8595197	27	0.0	-90.0	6.0
RBM07-694040	RAB	694038	8595195	28	0.0	-90.0	6.0
RBM07-694080	RAB	694078	8595196	28	0.0	-90.0	6.0
RBM07-694120	RAB	694117	8595195	29	0.0	-90.0	6.0
RBM07-694160	RAB	694155	8595195	29	0.0	-90.0	6.0
RBM07-694200	RAB	694200	8595195	29	0.0	-90.0	6.0
RBM07-694240	RAB	694240	8595196	30	0.0	-90.0	3.0
RBM07-694280	RAB	694279	8595197	30	0.0	-90.0	6.0
RBM07-694320	RAB	694319	8595197	30	0.0	-90.0	3.0
RBM07-694360	RAB	694359	8595196	31	0.0	-90.0	6.0
RBM07-694400	RAB	694398	8595197	29	0.0	-90.0	3.0
RBM07-694440	RAB	694442	8595202	27	0.0	-90.0	3.0
RBM08-690120	RAB	690115	8594788	15	0.0	-90.0	3.0
RBM08-690160	RAB	690156	8594796	15	0.0	-90.0	3.0
RBM08-690200	RAB	690198	8594796	15	0.0	-90.0	6.0
RBM08-690240	RAB	690236	8594802	15	0.0	-90.0	3.0
RBM08-690280	RAB	690278	8594804	15	0.0	-90.0	3.0
RBM08-690320	RAB	690319	8594799	16	0.0	-90.0	3.0
RBM08-690360	RAB	690358	8594802	16	0.0	-90.0	3.0

For personal use only

Hole ID	Type	Easting (m)	Northing (m)	RL (m)	Azi (°)	Dip (°)	TD (m)
RBM08-690400	RAB	690398	8594804	17	0.0	-90.0	3.0
RBM08-690440	RAB	690438	8594805	17	0.0	-90.0	3.0
RBM08-690480	RAB	690477	8594805	17	0.0	-90.0	3.0
RBM08-690520	RAB	690519	8594802	18	0.0	-90.0	3.0
RBM08-690560	RAB	690560	8594800	18	0.0	-90.0	6.0
RBM08-690600	RAB	690605	8594801	18	0.0	-90.0	6.0
RBM08-690640	RAB	690638	8594799	19	0.0	-90.0	3.0
RBM08-690680	RAB	690682	8594794	19	0.0	-90.0	3.0
RBM08-690720	RAB	690724	8594797	20	0.0	-90.0	3.0
RBM08-690760	RAB	690764	8594798	20	0.0	-90.0	3.0
RBM08-690800	RAB	690803	8594797	20	0.0	-90.0	3.0
RBM08-690840	RAB	690840	8594797	20	0.0	-90.0	6.0
RBM08-690880	RAB	690878	8594799	19	0.0	-90.0	3.0
RBM08-690920	RAB	690919	8594799	19	0.0	-90.0	3.0
RBM08-690960	RAB	690959	8594796	19	0.0	-90.0	3.0
RBM08-691000	RAB	691000	8594797	18	0.0	-90.0	3.0
RBM08-691040	RAB	691039	8594798	18	0.0	-90.0	3.0
RBM08-691080	RAB	691079	8594797	18	0.0	-90.0	3.0
RBM08-691120	RAB	691121	8594798	17	0.0	-90.0	3.0
RBM08-691160	RAB	691159	8594798	17	0.0	-90.0	3.0
RBM08-691200	RAB	691204	8594796	17	0.0	-90.0	3.0
RBM08-691240	RAB	691243	8594796	17	0.0	-90.0	3.0
RBM08-691280	RAB	691282	8594794	17	0.0	-90.0	3.0
RBM08-691320	RAB	691322	8594795	17	0.0	-90.0	3.0
RBM08-691360	RAB	691362	8594795	17	0.0	-90.0	3.0
RBM08-691400	RAB	691405	8594796	18	0.0	-90.0	3.0
RBM08-691440	RAB	691445	8594799	18	0.0	-90.0	3.0
RBM08-691480	RAB	691485	8594800	19	0.0	-90.0	3.0
RBM08-691520	RAB	691524	8594799	19	0.0	-90.0	3.0
RBM08-691560	RAB	691564	8594795	19	0.0	-90.0	3.0
RBM08-691600	RAB	691608	8594794	19	0.0	-90.0	3.0
RBM08-691640	RAB	691642	8594795	20	0.0	-90.0	3.0
RBM08-691660	RAB	691661	8594797	20	0.0	-90.0	6.0
RBM08-691680	RAB	691686	8594800	20	0.0	-90.0	3.0
RBM08-691720	RAB	691727	8594803	20	0.0	-90.0	3.0
RBM08-691760	RAB	691766	8594805	21	0.0	-90.0	3.0
RBM08-691800	RAB	691809	8594810	21	0.0	-90.0	3.0
RBM08-691840	RAB	691843	8594806	21	0.0	-90.0	6.0
RBM08-691880	RAB	691884	8594807	21	0.0	-90.0	6.0
RBM08-691920	RAB	691920	8594809	21	0.0	-90.0	6.0
RBM08-691960	RAB	691959	8594807	21	0.0	-90.0	3.0
RBM08-692000	RAB	692002	8594800	21	0.0	-90.0	3.0
RBM08-692040	RAB	692039	8594793	21	0.0	-90.0	3.0
RBM08-692080	RAB	692085	8594795	21	0.0	-90.0	3.0
RBM08-692120	RAB	692120	8594800	21	0.0	-90.0	3.0
RBM08-692160	RAB	692157	8594801	21	0.0	-90.0	3.0
RBM08-692200	RAB	692203	8594801	21	0.0	-90.0	3.0
RBM08-692240	RAB	692238	8594800	22	0.0	-90.0	3.0
RBM08-692280	RAB	692278	8594798	22	0.0	-90.0	6.0
RBM08-692320	RAB	692317	8594791	21	0.0	-90.0	3.0
RBM08-692360	RAB	692359	8594793	21	0.0	-90.0	3.0

For personal use only

Hole ID	Type	Easting (m)	Northing (m)	RL (m)	Azi (°)	Dip (°)	TD (m)
RBM08-692400	RAB	692400	8594792	22	0.0	-90.0	3.0
RBM08-692440	RAB	692439	8594795	22	0.0	-90.0	6.0
RBM08-692480	RAB	692480	8594795	22	0.0	-90.0	3.0
RBM08-692520	RAB	692519	8594793	22	0.0	-90.0	3.0
RBM08-692560	RAB	692560	8594795	23	0.0	-90.0	3.0
RBM08-692600	RAB	692600	8594795	22	0.0	-90.0	3.0
RBM08-692640	RAB	692638	8594796	23	0.0	-90.0	3.0
RBM08-692680	RAB	692679	8594799	23	0.0	-90.0	3.0
RBM08-692720	RAB	692721	8594796	23	0.0	-90.0	3.0
RBM08-692760	RAB	692760	8594797	23	0.0	-90.0	3.0
RBM08-692800	RAB	692799	8594797	23	0.0	-90.0	3.0
RBM08-692840	RAB	692840	8594799	23	0.0	-90.0	3.0
RBM08-692880	RAB	692878	8594800	23	0.0	-90.0	3.0
RBM08-692920	RAB	692920	8594796	23	0.0	-90.0	3.0
RBM08-692960	RAB	692959	8594795	22	0.0	-90.0	3.0
RBM08-693000	RAB	692997	8594794	22	0.0	-90.0	3.0
RBM08-693040	RAB	693039	8594796	22	0.0	-90.0	3.0
RBM08-693080	RAB	693077	8594798	21	0.0	-90.0	3.0
RBM08-693120	RAB	693118	8594797	21	0.0	-90.0	3.0
RBM08-693160	RAB	693160	8594799	21	0.0	-90.0	3.0
RBM08-693200	RAB	693198	8594802	20	0.0	-90.0	3.0
RBM08-693240	RAB	693239	8594802	20	0.0	-90.0	3.0
RBM08-693280	RAB	693281	8594801	20	0.0	-90.0	3.0
RBM08-693320	RAB	693318	8594800	20	0.0	-90.0	3.0
RBM08-693360	RAB	693358	8594798	20	0.0	-90.0	6.0
RBM08-693400	RAB	693400	8594798	21	0.0	-90.0	6.0
RBM08-693440	RAB	693439	8594800	22	0.0	-90.0	6.0
RBM08-693480	RAB	693478	8594799	22	0.0	-90.0	6.0
RBM08-693520	RAB	693520	8594800	22	0.0	-90.0	6.0
RBM08-693560	RAB	693558	8594802	23	0.0	-90.0	3.0
RBM08-693600	RAB	693600	8594800	23	0.0	-90.0	3.0
RBM08-693640	RAB	693640	8594803	23	0.0	-90.0	3.0
RBM08-693680	RAB	693682	8594799	24	0.0	-90.0	3.0
RBM08-693720	RAB	693720	8594801	25	0.0	-90.0	3.0
RBM08-693760	RAB	693758	8594799	25	0.0	-90.0	3.0
RBM09-691100	RAB	691097	8594442	20	0.0	-90.0	3.0
RBM09-691140	RAB	691138	8594433	20	0.0	-90.0	3.0
RBM09-691180	RAB	691181	8594430	20	0.0	-90.0	3.0
RBM09-691220	RAB	691220	8594422	21	0.0	-90.0	3.0
RBM09-691260	RAB	691260	8594420	21	0.0	-90.0	3.0
RBM09-691300	RAB	691300	8594417	21	0.0	-90.0	3.0
RBM09-691340	RAB	691342	8594411	22	0.0	-90.0	3.0
RBM09-691380	RAB	691380	8594405	22	0.0	-90.0	3.0
RBM09-691420	RAB	691421	8594399	22	0.0	-90.0	3.0
RBM09-691460	RAB	691459	8594388	22	0.0	-90.0	3.0
RBM09-691500	RAB	691500	8594377	22	0.0	-90.0	3.0
RBM09-691540	RAB	691538	8594370	21	0.0	-90.0	3.0
RBM09-691580	RAB	691578	8594361	21	0.0	-90.0	3.0
RBM09-691620	RAB	691618	8594374	21	0.0	-90.0	3.0
RBM09-691660	RAB	691661	8594405	21	0.0	-90.0	3.0
RBM09-691700	RAB	691702	8594405	21	0.0	-90.0	3.0

For personal use only

Hole ID	Type	Easting (m)	Northing (m)	RL (m)	Azi (°)	Dip (°)	TD (m)
RBM09-691740	RAB	691741	8594403	20	0.0	-90.0	3.0
RBM09-691780	RAB	691781	8594405	20	0.0	-90.0	3.0
RBM09-691820	RAB	691825	8594410	20	0.0	-90.0	3.0
RBM09-691860	RAB	691860	8594411	20	0.0	-90.0	3.0
RBM09-691900	RAB	691903	8594407	19	0.0	-90.0	3.0
RBM09-691940	RAB	691941	8594408	18	0.0	-90.0	3.0
RBM09-691980	RAB	691979	8594405	18	0.0	-90.0	3.0
RBM09-692020	RAB	692025	8594407	18	0.0	-90.0	3.0
RBM09-692060	RAB	692065	8594408	17	0.0	-90.0	3.0
RBM09-692100	RAB	692104	8594408	17	0.0	-90.0	3.0
RBM09-692140	RAB	692142	8594406	16	0.0	-90.0	3.0
RBM09-692180	RAB	692182	8594406	16	0.0	-90.0	3.0
RBM09-692220	RAB	692225	8594405	16	0.0	-90.0	3.0
RBM09-692260	RAB	692264	8594406	16	0.0	-90.0	6.0
RBM09-692300	RAB	692305	8594405	16	0.0	-90.0	3.0
RBM09-692340	RAB	692342	8594404	16	0.0	-90.0	3.0
RBM09-692380	RAB	692380	8594405	18	0.0	-90.0	3.0
RBM09-692420	RAB	692418	8594404	18	0.0	-90.0	3.0
RBM09-692460	RAB	692464	8594405	19	0.0	-90.0	3.0
RBM09-692500	RAB	692504	8594409	20	0.0	-90.0	3.0
RBM09-692540	RAB	692545	8594409	20	0.0	-90.0	3.0
RBM09-692580	RAB	692584	8594409	21	0.0	-90.0	3.0
RBM09-692620	RAB	692623	8594408	20	0.0	-90.0	3.0
RBM09-692660	RAB	692664	8594408	20	0.0	-90.0	3.0
RBM09-692700	RAB	692704	8594411	20	0.0	-90.0	3.0
RBM09-692740	RAB	692739	8594410	20	0.0	-90.0	3.0
RBM09-692780	RAB	692784	8594410	19	0.0	-90.0	3.0
RBM09-692820	RAB	692822	8594409	19	0.0	-90.0	3.0
RBM09-692860	RAB	692861	8594405	18	0.0	-90.0	3.0
RBM09-692900	RAB	692904	8594405	17	0.0	-90.0	3.0
RBM09-692940	RAB	692940	8594403	16	0.0	-90.0	3.0
RBM09-692980	RAB	692984	8594404	16	0.0	-90.0	3.0
RBM09-693020	RAB	693022	8594404	14	0.0	-90.0	3.0
RBM09-693050	RAB	693054	8594405	15	0.0	-90.0	3.0
RBM09-693060	RAB	693065	8594405	15	0.0	-90.0	6.0
RBM09-693065	RAB	693069	8594404	15	0.0	-90.0	3.5
RBM09-693070	RAB	693072	8594404	16	0.0	-90.0	6.0
RBM09-693100	RAB	693106	8594403	16	0.0	-90.0	3.0
RBM09-693140	RAB	693145	8594401	17	0.0	-90.0	3.0
RBM09-693180	RAB	693183	8594402	18	0.0	-90.0	3.0
RBM09-693220	RAB	693223	8594400	19	0.0	-90.0	3.0
RBM09-693260	RAB	693264	8594405	19	0.0	-90.0	6.0
RBM09-693300	RAB	693303	8594404	20	0.0	-90.0	6.0
RBM09-693340	RAB	693343	8594402	20	0.0	-90.0	3.0
RBM09-693380	RAB	693383	8594403	21	0.0	-90.0	3.0
RBM09-693420	RAB	693422	8594402	21	0.0	-90.0	3.0
RBM09-693460	RAB	693461	8594404	22	0.0	-90.0	3.0
RBM09-693500	RAB	693505	8594404	23	0.0	-90.0	6.0
RBM10-690100	RAB	690098	8593997	10	0.0	-90.0	3.0
RBM10-690140	RAB	690135	8593992	10	0.0	-90.0	3.0
RBM10-690180	RAB	690183	8593992	11	0.0	-90.0	3.0

Hole ID	Type	Easting (m)	Northing (m)	RL (m)	Azi (°)	Dip (°)	TD (m)
RBM10-690220	RAB	690219	8593990	11	0.0	-90.0	3.0
RBM10-690260	RAB	690258	8593995	11	0.0	-90.0	3.0
RBM10-690300	RAB	690297	8594002	11	0.0	-90.0	3.0
RBM10-690340	RAB	690339	8594000	11	0.0	-90.0	3.0
RBM10-690380	RAB	690375	8593999	12	0.0	-90.0	6.0
RBM10-690420	RAB	690417	8593997	12	0.0	-90.0	3.0
RBM10-690460	RAB	690456	8594000	12	0.0	-90.0	3.0
RBM10-690500	RAB	690496	8593997	13	0.0	-90.0	3.0
RBM10-690540	RAB	690538	8594000	13	0.0	-90.0	6.0
RBM10-690580	RAB	690578	8593999	13	0.0	-90.0	3.0
RBM10-690620	RAB	690616	8593994	14	0.0	-90.0	3.0
RBM10-690660	RAB	690655	8594005	15	0.0	-90.0	3.0
RBM10-690700	RAB	690696	8593999	16	0.0	-90.0	6.0
RBM10-690740	RAB	690738	8593998	17	0.0	-90.0	6.0
RBM10-690780	RAB	690779	8594008	18	0.0	-90.0	3.0
RBM10-690820	RAB	690817	8594008	19	0.0	-90.0	3.0
RBM10-690860	RAB	690858	8594012	20	0.0	-90.0	3.0
RBM10-690900	RAB	690900	8594013	23	0.0	-90.0	3.0
RBM10-690940	RAB	690938	8594007	24	0.0	-90.0	3.0
RBM10-690980	RAB	690977	8594003	25	0.0	-90.0	3.0
RBM10-691020	RAB	691018	8593998	26	0.0	-90.0	3.0
RBM10-691060	RAB	691057	8593996	26	0.0	-90.0	3.0
RBM10-691100	RAB	691098	8593991	27	0.0	-90.0	3.0
RBM10-691140	RAB	691138	8593992	27	0.0	-90.0	3.0
RBM10-691180	RAB	691176	8594001	27	0.0	-90.0	3.0
RBM10-691220	RAB	691217	8594003	27	0.0	-90.0	3.0
RBM10-691260	RAB	691260	8594006	27	0.0	-90.0	3.0
RBM10-691300	RAB	691301	8594006	26	0.0	-90.0	3.0
RBM10-691340	RAB	691337	8594005	26	0.0	-90.0	3.0
RBM10-691380	RAB	691378	8594002	25	0.0	-90.0	3.0
RBM10-691420	RAB	691417	8593997	24	0.0	-90.0	3.0
RBM10-691460	RAB	691459	8593997	22	0.0	-90.0	3.0
RBM10-691500	RAB	691499	8593996	22	0.0	-90.0	3.0
RBM10-691540	RAB	691539	8593995	21	0.0	-90.0	3.0
RBM10-691580	RAB	691583	8593995	20	0.0	-90.0	3.0
RBM10-691640	RAB	691637	8593998	19	0.0	-90.0	3.0
RBM10-691680	RAB	691684	8593996	19	0.0	-90.0	3.0
RBM10-691720	RAB	691722	8593997	18	0.0	-90.0	3.0
RBM10-691760	RAB	691764	8593996	18	0.0	-90.0	3.0
RBM10-691800	RAB	691805	8593996	17	0.0	-90.0	3.0
RBM10-691840	RAB	691846	8593999	17	0.0	-90.0	3.0
RBM10-691880	RAB	691885	8593998	16	0.0	-90.0	3.0
RBM10-691920	RAB	691926	8593998	15	0.0	-90.0	3.0
RBM10-691960	RAB	691968	8593996	14	0.0	-90.0	3.0
RBM10-692000	RAB	692004	8593995	13	0.0	-90.0	3.0
RBM10-692040	RAB	692046	8593994	13	0.0	-90.0	3.0
RBM10-692080	RAB	692088	8593993	12	0.0	-90.0	3.0
RBM10-692120	RAB	692125	8593996	11	0.0	-90.0	6.0
RBM10-692160	RAB	692164	8593997	10	0.0	-90.0	3.0
RBM10-692200	RAB	692209	8593997	12	0.0	-90.0	3.0
RBM10-692240	RAB	692248	8594000	13	0.0	-90.0	3.0

For personal use only

For personal use only

Hole ID	Type	Easting (m)	Northing (m)	RL (m)	Azi (°)	Dip (°)	TD (m)
RBM10-692280	RAB	692285	8593999	14	0.0	-90.0	3.0
RBM10-692320	RAB	692325	8594003	15	0.0	-90.0	3.0
RBM10-692360	RAB	692367	8594003	15	0.0	-90.0	3.0
RBM10-692400	RAB	692407	8594001	16	0.0	-90.0	3.0
RBM10-692440	RAB	692441	8593996	17	0.0	-90.0	3.0
RBM10-692480	RAB	692482	8594002	17	0.0	-90.0	3.0
RBM10-692520	RAB	692524	8593995	18	0.0	-90.0	3.0
RBM10-692560	RAB	692564	8593994	18	0.0	-90.0	3.0
RBM10-692600	RAB	692604	8593995	18	0.0	-90.0	3.0
RBM10-692640	RAB	692644	8593997	17	0.0	-90.0	3.0
RBM10-692680	RAB	692679	8594001	17	0.0	-90.0	3.0
RBM10-692720	RAB	692721	8593999	17	0.0	-90.0	3.0
RBM10-692760	RAB	692761	8593999	17	0.0	-90.0	3.0
RBM10-692800	RAB	692803	8593999	16	0.0	-90.0	3.0
RBM10-692840	RAB	692844	8594000	15	0.0	-90.0	3.0
RBM10-692880	RAB	692883	8594000	14	0.0	-90.0	3.0
RBM10-692920	RAB	692922	8594002	14	0.0	-90.0	3.0
RBM10-692960	RAB	692960	8594000	13	0.0	-90.0	6.0
RBM10-693000	RAB	693003	8594002	12	0.0	-90.0	3.0
RBM10-693040	RAB	693042	8594002	13	0.0	-90.0	3.0
RBM10-693080	RAB	693084	8594002	16	0.0	-90.0	3.0
RBM10-693120	RAB	693124	8594002	17	0.0	-90.0	3.0
RBM10-693160	RAB	693164	8594004	18	0.0	-90.0	3.0
RBM10-693200	RAB	693203	8594002	20	0.0	-90.0	3.0
RBM10-693240	RAB	693239	8594003	21	0.0	-90.0	3.0
RBM10-693280	RAB	693281	8594001	21	0.0	-90.0	3.0
RBM10-693320	RAB	693322	8594002	22	0.0	-90.0	3.0
RBM10-693360	RAB	693362	8594003	22	0.0	-90.0	3.0
RBM10-693400	RAB	693404	8594000	22	0.0	-90.0	3.0
RBM10-693440	RAB	693442	8593996	23	0.0	-90.0	3.0
RBM10-693480	RAB	693484	8593997	23	0.0	-90.0	3.0
RBM10-693520	RAB	693522	8593997	24	0.0	-90.0	6.0
RBM10-693560	RAB	693562	8593998	24	0.0	-90.0	3.0
RBM10-693600	RAB	693601	8594000	24	0.0	-90.0	6.0
RBM10-693640	RAB	693642	8593996	25	0.0	-90.0	3.0
RBM10-693680	RAB	693682	8593997	26	0.0	-90.0	5.5
RBM10-693720	RAB	693721	8593999	27	0.0	-90.0	3.0
RBM10-693760	RAB	693761	8593999	28	0.0	-90.0	3.0
RBM10-693800	RAB	693799	8594001	28	0.0	-90.0	3.0
RBM10-693840	RAB	693843	8593997	27	0.0	-90.0	3.0
RBM11-690100	RAB	690101	8593600	7	0.0	-90.0	3.0
RBM11-690140	RAB	690135	8593600	8	0.0	-90.0	3.0
RBM11-690180	RAB	690173	8593600	8	0.0	-90.0	3.0
RBM11-690220	RAB	690216	8593602	8	0.0	-90.0	3.0
RBM11-690260	RAB	690255	8593600	8	0.0	-90.0	3.0
RBM11-690300	RAB	690294	8593591	8	0.0	-90.0	3.0
RBM11-690340	RAB	690333	8593585	7	0.0	-90.0	3.0
RBM11-690380	RAB	690376	8593591	7	0.0	-90.0	3.0
RBM11-690420	RAB	690419	8593590	7	0.0	-90.0	3.0
RBM11-690460	RAB	690455	8593596	8	0.0	-90.0	3.0
RBM11-690500	RAB	690499	8593597	9	0.0	-90.0	3.0

Hole ID	Type	Easting (m)	Northing (m)	RL (m)	Azi (°)	Dip (°)	TD (m)
RBM11-690540	RAB	690537	8593601	10	0.0	-90.0	3.0
RBM11-690580	RAB	690577	8593599	10	0.0	-90.0	3.0
RBM11-690620	RAB	690615	8593596	10	0.0	-90.0	3.0
RBM11-690660	RAB	690658	8593596	11	0.0	-90.0	3.0
RBM11-690700	RAB	690698	8593587	11	0.0	-90.0	3.0
RBM11-690740	RAB	690736	8593589	11	0.0	-90.0	3.0
RBM11-690780	RAB	690778	8593588	12	0.0	-90.0	3.0
RBM11-690820	RAB	690820	8593589	13	0.0	-90.0	3.0
RBM11-690860	RAB	690862	8593587	13	0.0	-90.0	3.0
RBM11-690900	RAB	690898	8593585	14	0.0	-90.0	3.0
RBM11-690940	RAB	690938	8593582	15	0.0	-90.0	3.0
RBM11-690980	RAB	690980	8593580	15	0.0	-90.0	3.0
RBM11-691020	RAB	691021	8593584	16	0.0	-90.0	3.0
RBM11-691060	RAB	691062	8593586	17	0.0	-90.0	3.0
RBM11-691100	RAB	691100	8593586	17	0.0	-90.0	3.0
RBM11-691140	RAB	691137	8593591	18	0.0	-90.0	3.0
RBM11-691180	RAB	691181	8593595	18	0.0	-90.0	3.0
RBM11-691220	RAB	691221	8593600	18	0.0	-90.0	3.0
RBM11-691260	RAB	691259	8593598	19	0.0	-90.0	3.0
RBM11-691300	RAB	691297	8593603	18	0.0	-90.0	3.0
RBM11-691340	RAB	691337	8593602	17	0.0	-90.0	3.0
RBM11-691380	RAB	691379	8593601	15	0.0	-90.0	3.0
RBM11-691420	RAB	691424	8593596	18	0.0	-90.0	3.0
RBM11-691460	RAB	691459	8593593	17	0.0	-90.0	3.0
RBM11-691500	RAB	691502	8593594	18	0.0	-90.0	3.0
RBM11-691540	RAB	691536	8593596	18	0.0	-90.0	3.0
RBM11-691580	RAB	691578	8593597	18	0.0	-90.0	3.0
RBM11-691620	RAB	691615	8593597	18	0.0	-90.0	3.0
RBM11-691660	RAB	691655	8593597	18	0.0	-90.0	3.0
RBM11-691700	RAB	691696	8593601	18	0.0	-90.0	3.0
RBM11-691720	RAB	691721	8593604	17	0.0	-90.0	3.0
RBM11-691760	RAB	691758	8593600	17	0.0	-90.0	3.0
RBM11-691770	RAB	691770	8593599	17	0.0	-90.0	3.0
RBM11-691780	RAB	691781	8593598	17	0.0	-90.0	3.0
RBM11-691800	RAB	691801	8593600	17	0.0	-90.0	3.0
RBM11-691840	RAB	691841	8593601	16	0.0	-90.0	3.0
RBM11-691880	RAB	691881	8593602	16	0.0	-90.0	3.0
RBM11-691920	RAB	691923	8593604	15	0.0	-90.0	3.0
RBM11-691960	RAB	691962	8593608	14	0.0	-90.0	3.0
RBM11-692000	RAB	692000	8593609	12	0.0	-90.0	3.0
RBM11-692040	RAB	692041	8593608	11	0.0	-90.0	3.0
RBM11-692080	RAB	692079	8593606	9	0.0	-90.0	3.0
RBM11-692120	RAB	692118	8593603	8	0.0	-90.0	3.0
RBM11-692160	RAB	692162	8593598	9	0.0	-90.0	3.0
RBM11-692200	RAB	692203	8593599	10	0.0	-90.0	3.0
RBM11-692240	RAB	692244	8593602	12	0.0	-90.0	3.0
RBM11-692280	RAB	692284	8593600	12	0.0	-90.0	3.0
RBM11-692320	RAB	692320	8593602	13	0.0	-90.0	3.0
RBM11-692360	RAB	692358	8593602	13	0.0	-90.0	3.0
RBM11-692400	RAB	692398	8593603	14	0.0	-90.0	3.0
RBM11-692440	RAB	692441	8593601	15	0.0	-90.0	3.0

For personal use only

For personal use only

Hole ID	Type	Easting (m)	Northing (m)	RL (m)	Azi (°)	Dip (°)	TD (m)
RBM11-692480	RAB	692483	8593603	15	0.0	-90.0	3.0
RBM11-692520	RAB	692520	8593606	15	0.0	-90.0	3.0
RBM11-692560	RAB	692564	8593604	15	0.0	-90.0	3.0
RBM11-692600	RAB	692603	8593602	15	0.0	-90.0	3.0
RBM11-692640	RAB	692640	8593603	15	0.0	-90.0	3.0
RBM11-692680	RAB	692681	8593605	15	0.0	-90.0	3.0
RBM11-692720	RAB	692722	8593606	14	0.0	-90.0	3.0
RBM11-692760	RAB	692763	8593608	14	0.0	-90.0	3.0
RBM11-692800	RAB	692801	8593610	14	0.0	-90.0	3.0
RBM11-692840	RAB	692843	8593606	13	0.0	-90.0	3.0
RBM11-692880	RAB	692882	8593604	12	0.0	-90.0	3.0
RBM11-692920	RAB	692924	8593607	10	0.0	-90.0	3.0
RBM11-692960	RAB	692962	8593605	10	0.0	-90.0	6.0
RBM11-693000	RAB	693004	8593603	10	0.0	-90.0	6.0
RBM11-693040	RAB	693043	8593608	12	0.0	-90.0	3.0
RBM11-693080	RAB	693081	8593607	13	0.0	-90.0	3.0
RBM11-693120	RAB	693122	8593603	14	0.0	-90.0	3.0
RBM11-693160	RAB	693162	8593599	14	0.0	-90.0	3.0
RBM11-693200	RAB	693200	8593602	16	0.0	-90.0	6.0
RBM11-693240	RAB	693238	8593604	16	0.0	-90.0	3.0
RBM11-693280	RAB	693281	8593601	17	0.0	-90.0	3.0
RBM11-693320	RAB	693323	8593601	18	0.0	-90.0	3.0
RBM11-693360	RAB	693361	8593598	18	0.0	-90.0	3.0
RBM11-693400	RAB	693403	8593599	19	0.0	-90.0	3.0
RBM11-693440	RAB	693441	8593599	20	0.0	-90.0	3.0
RBM11-693480	RAB	693481	8593591	21	0.0	-90.0	6.0
RBM11-693490	RAB	693490	8593587	21	0.0	-90.0	6.0
RBM11-693500	RAB	693502	8593581	22	0.0	-90.0	9.0
RBM12-690400	RAB	690399	8593322	5	0.0	-90.0	3.0
RBM12-690440	RAB	690442	8593323	6	0.0	-90.0	3.0
RBM12-690480	RAB	690480	8593325	6	0.0	-90.0	3.0
RBM12-690520	RAB	690519	8593322	7	0.0	-90.0	3.0
RBM12-690560	RAB	690561	8593330	8	0.0	-90.0	3.0
RBM12-690600	RAB	690600	8593331	8	0.0	-90.0	3.0
RBM12-690640	RAB	690641	8593325	8	0.0	-90.0	3.0
RBM12-690680	RAB	690678	8593324	9	0.0	-90.0	3.0
RBM12-690720	RAB	690719	8593324	9	0.0	-90.0	3.0
RBM12-690760	RAB	690757	8593331	10	0.0	-90.0	3.0
RBM12-690800	RAB	690798	8593332	10	0.0	-90.0	3.0
RBM12-690840	RAB	690841	8593329	10	0.0	-90.0	3.0
RBM12-690880	RAB	690883	8593322	11	0.0	-90.0	3.0
RBM12-690920	RAB	690919	8593323	11	0.0	-90.0	3.0
RBM12-690960	RAB	690960	8593325	11	0.0	-90.0	3.0
RBM12-691000	RAB	690999	8593326	12	0.0	-90.0	3.0
RBM12-691040	RAB	691043	8593324	12	0.0	-90.0	3.0
RBM12-691080	RAB	691081	8593321	13	0.0	-90.0	3.0
RBM12-691120	RAB	691120	8593317	13	0.0	-90.0	3.0
RBM12-691160	RAB	691160	8593317	13	0.0	-90.0	3.0
RBM12-691200	RAB	691197	8593318	13	0.0	-90.0	3.0
RBM12-691240	RAB	691239	8593315	13	0.0	-90.0	6.0
RBM12-691280	RAB	691279	8593320	13	0.0	-90.0	3.0

For personal use only

Hole ID	Type	Easting (m)	Northing (m)	RL (m)	Azi (°)	Dip (°)	TD (m)
RBM12-691320	RAB	691321	8593316	13	0.0	-90.0	3.0
RBM12-691360	RAB	691360	8593315	11	0.0	-90.0	3.0
RBM12-691400	RAB	691400	8593314	10	0.0	-90.0	3.0
RBM12-691440	RAB	691440	8593310	7	0.0	-90.0	3.0
RBM12-691480	RAB	691481	8593310	8	0.0	-90.0	3.0
RBM12-691520	RAB	691521	8593321	10	0.0	-90.0	3.0
RBM12-691560	RAB	691556	8593319	11	0.0	-90.0	3.0
RBM12-691600	RAB	691602	8593316	12	0.0	-90.0	3.0
RBM12-691640	RAB	691639	8593317	13	0.0	-90.0	3.0
RBM12-691680	RAB	691680	8593319	14	0.0	-90.0	3.0
RBM12-691720	RAB	691726	8593317	14	0.0	-90.0	3.0
RBM12-691780	RAB	691784	8593321	14	0.0	-90.0	3.0
RBM12-691820	RAB	691822	8593311	13	0.0	-90.0	3.0
RBM12-691860	RAB	691863	8593309	13	0.0	-90.0	3.0
RBM12-691900	RAB	691902	8593311	12	0.0	-90.0	3.0
RBM12-691940	RAB	691942	8593312	11	0.0	-90.0	3.0
RBM12-691980	RAB	691984	8593315	10	0.0	-90.0	3.0
RBM12-692020	RAB	692022	8593316	9	0.0	-90.0	3.0
RBM12-692060	RAB	692060	8593316	8	0.0	-90.0	6.0
RBM12-692100	RAB	692093	8593314	6	0.0	-90.0	6.0
RBU01-693420	RAB	693420	8597297	29	0.0	-90.0	3.0
RBU01-693430	RAB	693429	8597295	29	0.0	-90.0	3.0
RBU01-693440	RAB	693439	8597297	29	0.0	-90.0	3.0
RBU01-693450	RAB	693448	8597300	29	0.0	-90.0	6.0
RBU01-693460	RAB	693460	8597300	29	0.0	-90.0	3.0
RBU01-693470	RAB	693469	8597295	30	0.0	-90.0	3.0
RBU01-693480	RAB	693480	8597301	30	0.0	-90.0	3.0
RBU01-693490	RAB	693489	8597302	30	0.0	-90.0	3.0
RBU01-693500	RAB	693498	8597303	30	0.0	-90.0	3.0
RBU01-693510	RAB	693508	8597306	30	0.0	-90.0	6.0
RBU01-693520	RAB	693518	8597306	30	0.0	-90.0	3.0
RBU01-693530	RAB	693529	8597303	30	0.0	-90.0	3.0
RBU01-693540	RAB	693537	8597303	30	0.0	-90.0	3.0
RBU01-693550	RAB	693552	8597303	30	0.0	-90.0	3.0
RBU01-693560	RAB	693560	8597305	30	0.0	-90.0	6.0
RBU01-693570	RAB	693569	8597306	30	0.0	-90.0	3.0
RBU01-693580	RAB	693579	8597304	30	0.0	-90.0	3.0
RBU01-693590	RAB	693590	8597298	30	0.0	-90.0	3.0
RBU01-693600	RAB	693600	8597298	30	0.0	-90.0	3.0
RBU01-693610	RAB	693609	8597298	31	0.0	-90.0	6.0
RBU01-693620	RAB	693621	8597296	31	0.0	-90.0	6.0
RCU02-692900	RAB	692899	8600156	11	0.0	-90.0	3.0
RCU02-692910	RAB	692910	8600151	11	0.0	-90.0	3.0
RCU02-692920	RAB	692919	8600150	11	0.0	-90.0	3.0
RCU02-692930	RAB	692931	8600148	10	0.0	-90.0	3.0
RCU02-692940	RAB	692938	8600148	10	0.0	-90.0	6.0
RCU02-692950	RAB	692950	8600148	10	0.0	-90.0	6.0
RCU02-692960	RAB	692959	8600147	9	0.0	-90.0	6.0
RCU02-692970	RAB	692966	8600150	9	0.0	-90.0	6.0
RCU03-692780	RAB	692780	8600105	13	0.0	-90.0	3.0
RCU03-692790	RAB	692793	8600105	13	0.0	-90.0	3.0

For personal use only

Hole ID	Type	Easting (m)	Northing (m)	RL (m)	Azi (°)	Dip (°)	TD (m)
RCU03-692800	RAB	692805	8600099	12	0.0	-90.0	3.0
RCU03-692810	RAB	692812	8600101	12	0.0	-90.0	3.0
RCU03-692820	RAB	692822	8600099	12	0.0	-90.0	3.0
RCU03-692830	RAB	692832	8600098	12	0.0	-90.0	3.0
RCU03-692840	RAB	692840	8600098	11	0.0	-90.0	3.0
RCU03-692850	RAB	692855	8600100	11	0.0	-90.0	3.0
RCU03-692860	RAB	692862	8600101	11	0.0	-90.0	3.0
RCU03-692870	RAB	692873	8600099	11	0.0	-90.0	6.0
RCU03-692880	RAB	692880	8600092	11	0.0	-90.0	3.0
RCU03-692890	RAB	692890	8600074	11	0.0	-90.0	6.0
RCU04-692740	RAB	692738	8600005	11	0.0	-90.0	3.0
RCU04-692750	RAB	692749	8600002	10	0.0	-90.0	3.0
RCU04-692760	RAB	692760	8600002	10	0.0	-90.0	3.0
RCU04-692770	RAB	692768	8599998	10	0.0	-90.0	3.0
RCU04-692780	RAB	692778	8599999	10	0.0	-90.0	3.0
RCU04-692790	RAB	692787	8600001	10	0.0	-90.0	3.0
RCU04-692800	RAB	692799	8600004	10	0.0	-90.0	3.0
RCU04-692810	RAB	692811	8600001	10	0.0	-90.0	3.0
RCU04-692820	RAB	692819	8600001	10	0.0	-90.0	3.0
RCU04-692830	RAB	692828	8600000	10	0.0	-90.0	3.0
RCU04-692840	RAB	692839	8599998	10	0.0	-90.0	3.0
RCU04-692850	RAB	692850	8599997	9	0.0	-90.0	6.0
RCU04-692860	RAB	692860	8599996	9	0.0	-90.0	3.0
RCU04-692870	RAB	692872	8599995	9	0.0	-90.0	3.0
RCU04-692880	RAB	692880	8599995	9	0.0	-90.0	3.0
RCU04-692890	RAB	692889	8599997	9	0.0	-90.0	3.0
RCU04-692900	RAB	692901	8599995	8	0.0	-90.0	3.0
RCU05-692740	RAB	692741	8599944	9	0.0	-90.0	3.0
RCU05-692750	RAB	692752	8599945	9	0.0	-90.0	3.0
RCU05-692760	RAB	692761	8599946	9	0.0	-90.0	3.0
RCU05-692770	RAB	692770	8599945	9	0.0	-90.0	3.0
RCU05-692780	RAB	692779	8599947	9	0.0	-90.0	3.0
RCU05-692790	RAB	692789	8599949	9	0.0	-90.0	3.0
RCU05-692800	RAB	692799	8599953	9	0.0	-90.0	3.0
RCU05-692810	RAB	692809	8599954	9	0.0	-90.0	3.0
RCU05-692820	RAB	692819	8599955	9	0.0	-90.0	3.0
RCU05-692825	RAB	692824	8599950	9	0.0	-90.0	3.0
RCU05-692830	RAB	692828	8599952	9	0.0	-90.0	3.0
RCU05-692840	RAB	692842	8599949	9	0.0	-90.0	6.0
RCU05-692850	RAB	692850	8599947	9	0.0	-90.0	6.0
RCU05-692860	RAB	692864	8599952	9	0.0	-90.0	3.0
RCU05-692870	RAB	692873	8599949	9	0.0	-90.0	3.0
RCU05-692880	RAB	692884	8599953	9	0.0	-90.0	3.0
RCU05-692890	RAB	692893	8599952	9	0.0	-90.0	3.0
RCU05-692900	RAB	692904	8599952	9	0.0	-90.0	3.0
RCW05E-691360	RAB	691363	8579476	53	0.0	-90.0	3.0
RCW05E-691390	RAB	691387	8579465	51	0.0	-90.0	3.0
RCW05E-691420	RAB	691423	8579447	48	0.0	-90.0	3.0
RCW05E-691470	RAB	691468	8579419	47	0.0	-90.0	3.0
RCW05E-691500	RAB	691503	8579404	46	0.0	-90.0	6.0
RCW05E-691540	RAB	691545	8579386	45	0.0	-90.0	3.0

For personal use only

Hole ID	Type	Easting (m)	Northing (m)	RL (m)	Azi (°)	Dip (°)	TD (m)
RCW05E-691580	RAB	691583	8579355	45	0.0	-90.0	6.0
RCW05E-691620	RAB	691623	8579342	44	0.0	-90.0	6.0
RCW05E-691660	RAB	691662	8579330	43	0.0	-90.0	6.0
RCW05E-691700	RAB	691704	8579325	42	0.0	-90.0	3.0
RCW05E-691740	RAB	691744	8579311	42	0.0	-90.0	3.0
RCW05E-691780	RAB	691785	8579278	41	0.0	-90.0	3.0
RCW05E-691820	RAB	691821	8579258	40	0.0	-90.0	9.0
RCW05E-691860	RAB	691864	8579246	40	0.0	-90.0	9.0
RCW05E-691900	RAB	691902	8579235	39	0.0	-90.0	6.0
RCW05E-691940	RAB	691943	8579221	38	0.0	-90.0	6.0
RCW05E-691980	RAB	691983	8579208	38	0.0	-90.0	9.0
RCW05E-692020	RAB	692020	8579195	37	0.0	-90.0	3.0
RCW05E-692060	RAB	692060	8579188	36	0.0	-90.0	3.0
RCW05E-692100	RAB	692100	8579163	35	0.0	-90.0	3.0
RCW05W-690400	RAB	690398	8579602	45	0.0	-90.0	3.0
RCW05W-690440	RAB	690439	8579612	44	0.0	-90.0	3.0
RCW05W-690480	RAB	690477	8579608	43	0.0	-90.0	3.0
RCW05W-690520	RAB	690517	8579604	42	0.0	-90.0	3.0
RCW05W-690560	RAB	690557	8579595	42	0.0	-90.0	6.0
RCW05W-690600	RAB	690598	8579605	42	0.0	-90.0	3.0
RCW05W-690640	RAB	690638	8579604	41	0.0	-90.0	3.0
RCW05W-690680	RAB	690679	8579599	42	0.0	-90.0	3.0
RCW05W-690720	RAB	690718	8579597	42	0.0	-90.0	3.0
RCW05W-690760	RAB	690757	8579602	42	0.0	-90.0	3.0
RCW05W-690800	RAB	690798	8579608	43	0.0	-90.0	3.0
RCW05W-690840	RAB	690838	8579611	44	0.0	-90.0	6.0
RCW05W-690880	RAB	690876	8579604	45	0.0	-90.0	6.0
RCW05W-690920	RAB	690919	8579599	47	0.0	-90.0	3.0
RCW05W-690960	RAB	690962	8579595	50	0.0	-90.0	6.0
RCW06E-691020	RAB	691018	8579194	45	0.0	-90.0	3.0
RCW06E-691060	RAB	691063	8579181	45	0.0	-90.0	3.0
RCW06E-691100	RAB	691097	8579169	44	0.0	-90.0	3.0
RCW06E-691140	RAB	691136	8579175	44	0.0	-90.0	3.0
RCW06E-691180	RAB	691177	8579182	44	0.0	-90.0	3.0
RCW06E-691220	RAB	691216	8579170	44	0.0	-90.0	3.0
RCW06E-691260	RAB	691256	8579169	44	0.0	-90.0	3.0
RCW06E-691300	RAB	691297	8579170	45	0.0	-90.0	3.0
RCW06E-691340	RAB	691337	8579169	47	0.0	-90.0	3.0
RCW06E-691380	RAB	691376	8579169	49	0.0	-90.0	3.0
RCW06E-691420	RAB	691420	8579158	50	0.0	-90.0	3.0
RCW06W-690240	RAB	690240	8579198	45	0.0	-90.0	6.0
RCW06W-690280	RAB	690283	8579194	42	0.0	-90.0	3.0
RCW06W-690320	RAB	690320	8579194	40	0.0	-90.0	3.0
RCW06W-690360	RAB	690360	8579193	39	0.0	-90.0	3.0
RCW06W-690400	RAB	690404	8579196	38	0.0	-90.0	3.0
RCW06W-690440	RAB	690442	8579204	37	0.0	-90.0	3.0
RCW06W-690480	RAB	690483	8579204	36	0.0	-90.0	3.0
RCW06W-690520	RAB	690518	8579206	36	0.0	-90.0	6.0
RCW06W-690560	RAB	690559	8579202	37	0.0	-90.0	6.0
RD01-693920w	RAB	693920	8573100	48	270.0	-60.0	2.0
RD01-693940w	RAB	693940	8573100	49	270.0	-60.0	6.0

For personal use only

Hole ID	Type	Easting (m)	Northing (m)	RL (m)	Azi (°)	Dip (°)	TD (m)
RD01-693950w	RAB	693950	8573100	49	270.0	-60.0	3.0
RD01-693960w	RAB	693960	8573100	50	270.0	-60.0	4.0
RD01-693980w	RAB	693980	8573100	50	270.0	-60.0	3.0
RD01-694000w	RAB	694000	8573100	51	270.0	-60.0	3.0
RD01-694020w	RAB	694020	8573100	51	270.0	-60.0	18.0
RD01-694080e	RAB	694080	8573100	51	90.0	-60.0	18.0
RD01-694100e	RAB	694100	8573100	51	90.0	-60.0	3.0
RD01-694120e	RAB	694120	8573100	52	90.0	-60.0	34.0
RD01-694180w	RAB	694180	8573100	52	270.0	-60.0	6.0
RD01-694200w	RAB	694200	8573100	50	270.0	-60.0	9.0
RD01-694220w	RAB	694220	8573100	49	270.0	-60.0	9.0
RD01-694230w	RAB	694230	8573100	48	270.0	-60.0	6.0
RD01-694240w	RAB	694240	8573100	48	270.0	-60.0	18.0
RD01-694250w	RAB	694250	8573100	48	270.0	-60.0	20.0
RD01-694260w	RAB	694260	8573100	47	270.0	-60.0	25.0
RD01-694270w	RAB	694270	8573100	47	270.0	-60.0	31.0
RD01-694280w	RAB	694280	8573100	47	270.0	-60.0	15.0
RD01-694290w	RAB	694290	8573100	47	270.0	-60.0	15.0
RD01-694300w	RAB	694300	8573100	47	270.0	-60.0	16.0
RD01-694310w	RAB	694310	8573100	46	270.0	-60.0	10.0
RD01-694320w	RAB	694320	8573100	46	270.0	-60.0	19.0
RD02-693920e	RAB	693920	8572750	41	90.0	-60.0	7.0
RD02-693940e	RAB	693940	8572750	41	90.0	-60.0	26.0
RD02-693960e	RAB	693960	8572750	41	90.0	-60.0	18.0
RD02-694000w	RAB	694000	8572750	42	270.0	-60.0	6.0
RD02-694040w	RAB	694040	8572750	44	270.0	-60.0	22.0
RD02-694080w	RAB	694080	8572750	45	270.0	-60.0	15.0
RD02-694110w	RAB	694110	8572750	45	270.0	-60.0	16.0
RD02-694130w	RAB	694130	8572750	46	270.0	-60.0	12.0
RD02-694240e	RAB	694240	8572750	46	90.0	-60.0	17.0
RD02-694250e	RAB	694250	8572750	46	90.0	-60.0	36.0
RD02-694280w	RAB	694280	8572750	46	270.0	-60.0	29.0
RD02-694290w	RAB	694290	8572750	46	270.0	-60.0	18.0
RD02-694300w	RAB	694300	8572750	45	270.0	-60.0	22.0
RD03-693460w	RAB	693460	8573270	54	270.0	-60.0	5.0
RD03-693480w	RAB	693480	8573270	55	270.0	-60.0	4.0
RD03-693500w	RAB	693500	8573270	57	270.0	-60.0	9.0
RD03-693520w	RAB	693520	8573270	57	270.0	-60.0	6.0
RD03-693540w	RAB	693540	8573270	56	270.0	-60.0	9.0
RD03-693560w	RAB	693560	8573270	55	270.0	-60.0	13.0
RD03-693580w	RAB	693580	8573270	54	270.0	-60.0	17.0
RD03-693600w	RAB	693600	8573270	52	270.0	-60.0	24.0
RD03-693620w	RAB	693620	8573270	52	270.0	-60.0	5.0
RD03-693640w	RAB	693640	8573270	52	270.0	-60.0	2.0
RD03-693650e	RAB	693650	8573270	53	90.0	-60.0	20.0
RD03-693670e	RAB	693670	8573270	53	90.0	-60.0	5.0
RD03-693680e	RAB	693680	8573270	54	90.0	-60.0	9.0
RD03-693690e	RAB	693690	8573270	54	90.0	-60.0	19.0
RD03-693700e	RAB	693700	8573270	54	90.0	-60.0	8.0
RD03-693740e	RAB	693740	8573270	55	90.0	-60.0	20.0
RD03-693760w	RAB	693760	8573270	55	270.0	-60.0	16.0

For personal use only

Hole ID	Type	Easting (m)	Northing (m)	RL (m)	Azi (°)	Dip (°)	TD (m)
RD03-693780w	RAB	693780	8573270	54	270.0	-60.0	16.0
RD03-694050w	RAB	694050	8573270	56	270.0	-60.0	21.0
RD03-694060w	RAB	694060	8573270	55	270.0	-60.0	20.0
RD03-694070w	RAB	694070	8573270	54	270.0	-60.0	24.0
RD05-693510e	RAB	693510	8572850	46	90.0	-60.0	7.0
RD05-693520e	RAB	693520	8572850	46	90.0	-60.0	13.0
RD05-693530e	RAB	693530	8572850	46	90.0	-60.0	10.0
RD05-693540e	RAB	693540	8572850	46	90.0	-60.0	3.0
RD05-693600w	RAB	693600	8572850	46	270.0	-60.0	5.0
RD05-693610w	RAB	693610	8572850	46	270.0	-60.0	21.0
RD05-693615w	RAB	693615	8572850	45	270.0	-60.0	8.0
RD06-693400w	RAB	693400	8571400	48	270.0	-60.0	4.0
RD06-693420w	RAB	693420	8571400	48	270.0	-60.0	11.0
RD06-693440w	RAB	693440	8571400	48	270.0	-60.0	7.0
RD06-693450w	RAB	693450	8571400	47	270.0	-60.0	5.0
RD06-693460w	RAB	693460	8571400	47	270.0	-60.0	9.0
RD06-693480w	RAB	693480	8571400	46	270.0	-60.0	15.0
RD06-693500w	RAB	693500	8571400	45	270.0	-60.0	4.0
RD06-693520w	RAB	693520	8571400	45	270.0	-60.0	4.0
RD06-693540w	RAB	693540	8571400	44	270.0	-60.0	5.0
RD06-693560w	RAB	693560	8571400	43	270.0	-60.0	6.0
RD06-693580w	RAB	693580	8571400	43	270.0	-60.0	5.0
RD06-693600w	RAB	693600	8571400	42	270.0	-60.0	8.0
RD06-693620w	RAB	693620	8571400	40	270.0	-60.0	7.0
RD06-693640w	RAB	693640	8571400	40	270.0	-60.0	13.0
RD06-693660w	RAB	693660	8571400	40	270.0	-60.0	5.0
RD06-693680w	RAB	693680	8571400	40	270.0	-60.0	13.0
RD06-693700w	RAB	693700	8571400	40	270.0	-60.0	6.0
RD06-693720w	RAB	693720	8571400	40	270.0	-60.0	5.0
RD06-693740w	RAB	693740	8571400	41	270.0	-60.0	2.0
RD06-693760w	RAB	693760	8571400	43	270.0	-60.0	2.0
RD06-693780w	RAB	693780	8571400	44	270.0	-60.0	2.0
RD06-693800w	RAB	693800	8571400	44	270.0	-60.0	4.0
RD06-693820w	RAB	693820	8571400	44	270.0	-60.0	6.0
RD06-693840w	RAB	693840	8571400	45	270.0	-60.0	4.0
RD06-693860w	RAB	693860	8571400	46	270.0	-60.0	7.0
RD06-693940w	RAB	693940	8571400	48	270.0	-60.0	4.0
RD06-693960w	RAB	693960	8571400	48	270.0	-60.0	3.0
RD06-693980w	RAB	693980	8571400	47	270.0	-60.0	5.0
RD06-693990e	RAB	693990	8571400	47	90.0	-60.0	9.0
RD06-694000e	RAB	694000	8571400	46	90.0	-60.0	6.0
RD06-694000w	RAB	694000	8571400	46	270.0	-60.0	5.0
RD06-694005e	RAB	694005	8571400	46	90.0	-60.0	5.0
RD06-694020w	RAB	694020	8571400	44	270.0	-60.0	26.0
RD06-694030e	RAB	694030	8571400	44	90.0	-60.0	7.0
RD06-694030w	RAB	694030	8571400	44	270.0	-60.0	32.0
RD26-693120e	RAB	693120	8573830	36	90.0	-60.0	12.0
RD26-693140e	RAB	693140	8573830	36	90.0	-60.0	11.0
RD26-693160e	RAB	693160	8573830	37	90.0	-60.0	12.0
RD26-693180e	RAB	693180	8573830	37	90.0	-60.0	12.0
RD28-692450e	RAB	692450	8572700	29	90.0	-60.0	8.0

For personal use only

Hole ID	Type	Easting (m)	Northing (m)	RL (m)	Azi (°)	Dip (°)	TD (m)
RD28-692470e	RAB	692470	8572700	29	90.0	-60.0	9.0
RD28-692480e	RAB	692480	8572700	29	90.0	-60.0	12.0
RD28-692500e	RAB	692500	8572700	30	90.0	-60.0	12.0
RD28-692520e	RAB	692520	8572700	30	90.0	-60.0	12.0
RD28-692540e	RAB	692540	8572700	30	90.0	-60.0	11.0
RD28-692550e	RAB	692550	8572700	31	90.0	-60.0	5.0
RD28-692560e	RAB	692560	8572700	31	90.0	-60.0	7.0
RD28-692570e	RAB	692570	8572700	31	90.0	-60.0	12.0
RD28-692580e	RAB	692580	8572700	32	90.0	-60.0	12.0
RD28-692600e	RAB	692600	8572700	32	90.0	-60.0	15.0
RD28-692620e	RAB	692620	8572700	32	90.0	-60.0	12.0
RD28-692640e	RAB	692640	8572700	33	90.0	-60.0	12.0
RD28-692650e	RAB	692650	8572700	33	90.0	-60.0	12.0
RD28-692660e	RAB	692660	8572700	33	90.0	-60.0	12.0
RD28-692680e	RAB	692680	8572700	33	90.0	-60.0	12.0
RD28-692700e	RAB	692700	8572700	34	90.0	-60.0	13.0
RD28-692710e	RAB	692710	8572700	34	90.0	-60.0	20.0
RD28-692720e	RAB	692720	8572700	34	90.0	-60.0	19.0
RD28-692730e	RAB	692730	8572700	34	90.0	-60.0	13.0
RD28-692740e	RAB	692740	8572700	34	90.0	-60.0	7.0
RD28-692760e	RAB	692760	8572700	35	90.0	-60.0	15.0
RD28-692780e	RAB	692780	8572700	36	90.0	-60.0	12.0
RD30-690340e	RAB	690340	8572980	22	90.0	-60.0	4.0
RD30-690350e	RAB	690350	8572980	23	90.0	-60.0	8.0
RD30-690360e	RAB	690360	8572980	23	90.0	-60.0	7.0
RD30-690365w	RAB	690365	8572980	23	270.0	-60.0	20.0
RD30-690370w	RAB	690370	8572980	23	270.0	-60.0	3.0
RD30-690380e	RAB	690380	8572980	23	90.0	-60.0	8.0
RD30-690400e	RAB	690400	8572980	23	90.0	-60.0	11.0
RD30-690420e	RAB	690420	8572980	24	90.0	-60.0	2.0
RD30-690440e	RAB	690440	8572980	24	90.0	-60.0	10.0
RD30-690460e	RAB	690460	8572980	25	90.0	-60.0	8.0
RD30-690480e	RAB	690480	8572980	26	90.0	-60.0	18.0
RD30-690500e	RAB	690500	8572980	27	90.0	-60.0	10.0
RD30-690520e	RAB	690520	8572980	27	90.0	-60.0	8.0
RD30-690540e	RAB	690540	8572980	28	90.0	-60.0	15.0
RD30-690560e	RAB	690560	8572980	28	90.0	-60.0	18.0
RD30-690580e	RAB	690580	8572980	29	90.0	-60.0	15.0
RD30-690600e	RAB	690600	8572980	30	90.0	-60.0	9.0
RD30-690620e	RAB	690620	8572980	31	90.0	-60.0	13.0
RD30-690640e	RAB	690640	8572980	32	90.0	-60.0	12.0
RD30-690660e	RAB	690660	8572980	34	90.0	-60.0	4.0
RD30-690760e	RAB	690760	8572980	32	90.0	-60.0	3.0
RD30-690780e	RAB	690780	8572980	30	90.0	-60.0	9.0
RD30-690800e	RAB	690800	8572980	29	90.0	-60.0	9.0
RD30-690820e	RAB	690820	8572980	28	90.0	-60.0	15.0
RD30-690840e	RAB	690840	8572980	28	90.0	-60.0	7.0
RD30-690860e	RAB	690860	8572980	28	90.0	-60.0	12.0
RD30-690870e	RAB	690870	8572980	28	90.0	-60.0	26.0
RD30-690880e	RAB	690880	8572980	28	90.0	-60.0	3.0
RD30-690900e	RAB	690900	8572980	28	90.0	-60.0	21.0

For personal use only

Hole ID	Type	Easting (m)	Northing (m)	RL (m)	Azi (°)	Dip (°)	TD (m)
RDP01-693240	RAB	693231	8600772	10	0.0	-90.0	6.0
RDP01-693260	RAB	693263	8600799	9	0.0	-90.0	3.0
RDP01-693280	RAB	693283	8600803	9	0.0	-90.0	3.0
RDP01-693300	RAB	693301	8600800	8	0.0	-90.0	3.0
RDP01-693320	RAB	693322	8600801	8	0.0	-90.0	6.0
RDP01-693340	RAB	693343	8600803	8	0.0	-90.0	6.0
RDP01-693360	RAB	693361	8600803	7	0.0	-90.0	3.0
RDP01-693380	RAB	693381	8600799	7	0.0	-90.0	3.0
RDP01-693400	RAB	693399	8600801	7	0.0	-90.0	3.0
RDP01-693420	RAB	693418	8600799	6	0.0	-90.0	6.0
RDP01-693440	RAB	693439	8600795	6	0.0	-90.0	6.0
RDP01-693460	RAB	693457	8600795	6	0.0	-90.0	6.0
RDP01-693480	RAB	693478	8600800	5	0.0	-90.0	3.0
RDP02E-694420	RAB	694418	8600601	16	0.0	-90.0	3.0
RDP02E-694460	RAB	694458	8600603	15	0.0	-90.0	6.0
RDP02E-694500	RAB	694497	8600601	15	0.0	-90.0	6.0
RDP02E-694540	RAB	694542	8600603	14	0.0	-90.0	6.0
RDP02E-694580	RAB	694578	8600602	13	0.0	-90.0	3.0
RDP02W-693200	RAB	693200	8600598	8	0.0	-90.0	3.0
RDP02W-693240	RAB	693242	8600607	6	0.0	-90.0	3.0
RDP02W-693280	RAB	693281	8600606	6	0.0	-90.0	3.0
RDP02W-693320	RAB	693319	8600596	6	0.0	-90.0	3.0
RDP02W-693360	RAB	693352	8600600	6	0.0	-90.0	6.0
RDP02W-693400	RAB	693400	8600600	7	0.0	-90.0	6.0
RDP02W-693440	RAB	693439	8600605	8	0.0	-90.0	3.0
RDP02W-693480	RAB	693480	8600599	8	0.0	-90.0	3.0
RDP02W-693520	RAB	693520	8600601	8	0.0	-90.0	6.0
RDP02W-693560	RAB	693563	8600604	9	0.0	-90.0	6.0
RDP02W-693600	RAB	693604	8600605	9	0.0	-90.0	6.0
RDP02W-693640	RAB	693641	8600604	9	0.0	-90.0	6.0
RDP02W-693680	RAB	693685	8600612	9	0.0	-90.0	6.0
RDP02W-693720	RAB	693726	8600610	10	0.0	-90.0	6.0
RDP02W-693760	RAB	693759	8600602	11	0.0	-90.0	6.0
RDP02W-693800	RAB	693798	8600604	12	0.0	-90.0	6.0
RDP02W-693840	RAB	693843	8600612	12	0.0	-90.0	6.0
RDP02W-693880	RAB	693881	8600595	13	0.0	-90.0	6.0
RDP02W-693920	RAB	693924	8600604	14	0.0	-90.0	6.0
RDP02W-693950	RAB	693948	8600609	14	0.0	-90.0	6.0
RDP02W-693960	RAB	693964	8600611	14	0.0	-90.0	6.0
RDP02W-693970	RAB	693971	8600612	15	0.0	-90.0	6.0
RDP02W-694000	RAB	693999	8600613	15	0.0	-90.0	6.0
RDP02W-694040	RAB	694037	8600619	15	0.0	-90.0	6.0
RDP02W-694080	RAB	694078	8600602	16	0.0	-90.0	6.0
RDP02W-694120	RAB	694122	8600605	16	0.0	-90.0	3.0
RDP02W-694160	RAB	694156	8600600	17	0.0	-90.0	3.0
RDP02W-694200	RAB	694198	8600603	17	0.0	-90.0	3.0
RDP02W-694240	RAB	694236	8600601	17	0.0	-90.0	3.0
RDP02W-694280	RAB	694280	8600600	17	0.0	-90.0	6.0
RDP03-693000	RAB	693002	8600399	12	0.0	-90.0	3.0
RDP03-693040	RAB	693042	8600396	11	0.0	-90.0	3.0
RDP03-693080	RAB	693081	8600394	11	0.0	-90.0	3.0

For personal use only

Hole ID	Type	Easting (m)	Northing (m)	RL (m)	Azi (°)	Dip (°)	TD (m)
RDP03-693120	RAB	693120	8600394	10	0.0	-90.0	3.0
RDP03-693160	RAB	693161	8600403	9	0.0	-90.0	3.0
RDP03-693175	RAB	693174	8600402	9	0.0	-90.0	3.0
RDP03-693185	RAB	693185	8600401	9	0.0	-90.0	4.5
RDP03-693200	RAB	693200	8600396	9	0.0	-90.0	3.0
RDP03-693210	RAB	693210	8600397	9	0.0	-90.0	6.0
RDP03-693240	RAB	693241	8600405	7	0.0	-90.0	3.0
RDP03-693300	RAB	693302	8600401	8	0.0	-90.0	3.0
RDP03-693340	RAB	693341	8600402	9	0.0	-90.0	3.0
RDP03-693380	RAB	693379	8600401	9	0.0	-90.0	6.0
RDP03-693420	RAB	693419	8600401	9	0.0	-90.0	3.0
RDP03-693460	RAB	693460	8600401	9	0.0	-90.0	6.0
RDP03-693500	RAB	693501	8600399	8	0.0	-90.0	6.0
RDP03-693540	RAB	693542	8600394	8	0.0	-90.0	3.0
RDP03-693580	RAB	693581	8600395	8	0.0	-90.0	3.0
RDP03-693610	RAB	693611	8600408	7	0.0	-90.0	5.0
RDP03-693660	RAB	693658	8600399	7	0.0	-90.0	3.0
RDP03-693700	RAB	693701	8600401	9	0.0	-90.0	6.0
RDP03-693740	RAB	693742	8600389	10	0.0	-90.0	3.0
RDP03-693780	RAB	693779	8600387	11	0.0	-90.0	3.0
RDP03-693820	RAB	693818	8600392	12	0.0	-90.0	3.0
RDP03-693860	RAB	693860	8600393	14	0.0	-90.0	3.0
RDP03-693900	RAB	693899	8600384	14	0.0	-90.0	3.0
RDP03-693940	RAB	693939	8600393	16	0.0	-90.0	6.0
RDP03-693980	RAB	693979	8600398	17	0.0	-90.0	3.0
RDP03-694020	RAB	694017	8600400	17	0.0	-90.0	3.0
RDP03-694060	RAB	694057	8600400	17	0.0	-90.0	3.0
RDP03-694100	RAB	694102	8600406	17	0.0	-90.0	6.0
RDP03-694140	RAB	694139	8600403	18	0.0	-90.0	3.0
RDP03-694180	RAB	694180	8600403	18	0.0	-90.0	3.0
RDP03-694220	RAB	694219	8600395	18	0.0	-90.0	1.5
RDP03-694260	RAB	694258	8600398	18	0.0	-90.0	3.0
RDP03-694300	RAB	694299	8600399	18	0.0	-90.0	3.0
RDP03-694340	RAB	694338	8600400	18	0.0	-90.0	3.0
RDP03-694380	RAB	694380	8600397	18	0.0	-90.0	3.0
RDP03-694420	RAB	694419	8600406	17	0.0	-90.0	3.0
RDP03-694460	RAB	694458	8600406	16	0.0	-90.0	3.0
RDP03-694500	RAB	694500	8600396	15	0.0	-90.0	3.0
RDP04E-693840	RAB	693842	8600199	11	0.0	-90.0	6.0
RDP04E-693880	RAB	693883	8600200	13	0.0	-90.0	3.0
RDP04E-693920	RAB	693920	8600204	13	0.0	-90.0	3.0
RDP04E-693960	RAB	693961	8600206	14	0.0	-90.0	6.0
RDP04E-694000	RAB	694005	8600209	15	0.0	-90.0	3.0
RDP04E-694040	RAB	694042	8600198	16	0.0	-90.0	3.0
RDP04E-694080	RAB	694080	8600193	17	0.0	-90.0	3.0
RDP04E-694120	RAB	694120	8600192	18	0.0	-90.0	6.0
RDP04E-694160	RAB	694162	8600201	20	0.0	-90.0	3.0
RDP04E-694200	RAB	694202	8600204	20	0.0	-90.0	3.0
RDP04E-694230	RAB	694230	8600197	20	0.0	-90.0	3.0
RDP04E-694240	RAB	694241	8600198	20	0.0	-90.0	6.0
RDP04E-694250	RAB	694251	8600195	20	0.0	-90.0	3.0

Hole ID	Type	Easting (m)	Northing (m)	RL (m)	Azi (°)	Dip (°)	TD (m)
RDP04E-694280	RAB	694278	8600196	20	0.0	-90.0	3.0
RDP04E-694320	RAB	694320	8600196	19	0.0	-90.0	3.0
RDP04E-694360	RAB	694358	8600199	18	0.0	-90.0	3.0
RDP04E-694400	RAB	694401	8600207	18	0.0	-90.0	3.0
RDP04E-694430	RAB	694431	8600207	18	0.0	-90.0	3.0
RDP04E-694440	RAB	694440	8600206	18	0.0	-90.0	6.0
RDP04E-694450	RAB	694450	8600203	17	0.0	-90.0	3.0
RDP04E-694480	RAB	694480	8600210	17	0.0	-90.0	3.0
RDP04E-694520	RAB	694519	8600206	17	0.0	-90.0	3.0
RDP04E-694550	RAB	694547	8600207	16	0.0	-90.0	3.0
RDP04E-694560	RAB	694556	8600208	16	0.0	-90.0	3.0
RDP04W-692830	RAB	692833	8600203	13	0.0	-90.0	3.0
RDP04W-692850	RAB	692848	8600201	12	0.0	-90.0	3.0
RDP04W-692860	RAB	692860	8600201	12	0.0	-90.0	3.0
RDP04W-692870	RAB	692868	8600199	12	0.0	-90.0	3.0
RDP04W-692880	RAB	692876	8600203	12	0.0	-90.0	3.0
RDP04W-692890	RAB	692887	8600203	12	0.0	-90.0	3.0
RDP04W-692900	RAB	692898	8600205	12	0.0	-90.0	3.0
RDP04W-692910	RAB	692909	8600205	12	0.0	-90.0	3.0
RDP04W-692920	RAB	692920	8600206	11	0.0	-90.0	6.0
RDP04W-692930	RAB	692931	8600209	11	0.0	-90.0	3.0
RDP04W-692940	RAB	692939	8600207	11	0.0	-90.0	3.0
RDP04W-692950	RAB	692950	8600208	11	0.0	-90.0	3.0
RDP04W-692960	RAB	692957	8600202	11	0.0	-90.0	3.0
RDP04W-692970	RAB	692968	8600200	10	0.0	-90.0	3.0
RDP04W-692980	RAB	692979	8600204	10	0.0	-90.0	3.0
RDP04W-693000	RAB	692999	8600198	10	0.0	-90.0	3.0
RDP04W-693020	RAB	693017	8600199	10	0.0	-90.0	3.0
RDP04W-693040	RAB	693038	8600197	10	0.0	-90.0	3.0
RDP04W-693060	RAB	693057	8600197	9	0.0	-90.0	3.0
RDP04W-693080	RAB	693078	8600199	8	0.0	-90.0	6.0
RDP04W-693100	RAB	693097	8600199	8	0.0	-90.0	3.0
RDP04W-693120	RAB	693119	8600199	8	0.0	-90.0	3.0
RDP04W-693170	RAB	693171	8600207	8	0.0	-90.0	6.0
RDP04W-693210	RAB	693211	8600204	9	0.0	-90.0	3.0
RDP04W-693250	RAB	693247	8600202	9	0.0	-90.0	3.0
RDP04W-693290	RAB	693288	8600200	9	0.0	-90.0	3.0
RDP04W-693330	RAB	693330	8600194	10	0.0	-90.0	3.0
RDP04W-693370	RAB	693368	8600196	11	0.0	-90.0	3.0
RDP04W-693410	RAB	693410	8600194	12	0.0	-90.0	6.0
RDP04W-693450	RAB	693452	8600195	12	0.0	-90.0	3.0
RDP04W-693490	RAB	693489	8600201	12	0.0	-90.0	6.0
RDP04W-693530	RAB	693528	8600200	12	0.0	-90.0	6.0
RDP05-694060	RAB	694059	8599993	18	0.0	-90.0	3.0
RDP05-694100	RAB	694102	8599992	19	0.0	-90.0	3.0
RDP05-694140	RAB	694139	8599993	20	0.0	-90.0	3.0
RDP05-694180	RAB	694179	8599996	20	0.0	-90.0	3.0
RDP05-694220	RAB	694219	8600002	20	0.0	-90.0	3.0
RDP05-694260	RAB	694259	8599999	20	0.0	-90.0	3.0
RDP05-694300	RAB	694301	8599998	20	0.0	-90.0	3.0
RDP05-694340	RAB	694340	8599997	20	0.0	-90.0	3.0

For personal use only

For personal use only

Hole ID	Type	Easting (m)	Northing (m)	RL (m)	Azi (°)	Dip (°)	TD (m)
RDP05-694380	RAB	694379	8599998	20	0.0	-90.0	3.0
RDP05-694420	RAB	694421	8600001	19	0.0	-90.0	3.0
RDP06-693550	RAB	693548	8599790	13	0.0	-90.0	3.0
RDP06-693570	RAB	693566	8599800	12	0.0	-90.0	3.0
RDP06-693580	RAB	693580	8599800	12	0.0	-90.0	6.0
RDP06-693590	RAB	693589	8599799	12	0.0	-90.0	4.0
RDP06-693600	RAB	693599	8599801	12	0.0	-90.0	6.0
RDP06-693630	RAB	693629	8599801	11	0.0	-90.0	3.0
RDP06-693670	RAB	693669	8599797	10	0.0	-90.0	6.0
RDP06-693710	RAB	693710	8599800	10	0.0	-90.0	6.0
RDP06-693780	RAB	693779	8599795	10	0.0	-90.0	3.0
RDP06-693820	RAB	693818	8599803	11	0.0	-90.0	3.0
RDP06-693860	RAB	693861	8599808	11	0.0	-90.0	3.0
RDP06-693900	RAB	693899	8599807	12	0.0	-90.0	3.0
RDP06-693940	RAB	693940	8599803	13	0.0	-90.0	3.0
RDP06-693980	RAB	693980	8599810	14	0.0	-90.0	6.0
RDP06-694020	RAB	694022	8599806	15	0.0	-90.0	3.0
RDP06-694060	RAB	694061	8599799	16	0.0	-90.0	6.0
RDP06-694100	RAB	694101	8599799	17	0.0	-90.0	3.0
RDP06-694140	RAB	694141	8599802	18	0.0	-90.0	6.0
RDP06-694180	RAB	694180	8599801	19	0.0	-90.0	3.0
RDP07-693600	RAB	693599	8599597	13	0.0	-90.0	6.0
RDP07-693640	RAB	693639	8599597	13	0.0	-90.0	3.0
RDP07-693680	RAB	693678	8599595	12	0.0	-90.0	3.0
RDP07-693700	RAB	693697	8599601	12	0.0	-90.0	3.0
RDP07-693720	RAB	693718	8599599	12	0.0	-90.0	6.0
RDP07-693760	RAB	693758	8599595	12	0.0	-90.0	3.0
RDP07-693800	RAB	693798	8599599	11	0.0	-90.0	3.0
RDP07-693820	RAB	693823	8599600	11	0.0	-90.0	6.0
RDP07-693850	RAB	693847	8599602	10	0.0	-90.0	3.0
RDP07-693860	RAB	693858	8599598	10	0.0	-90.0	6.0
RDP07-693900	RAB	693901	8599592	11	0.0	-90.0	6.0
RDP07-693940	RAB	693938	8599600	11	0.0	-90.0	3.0
RDP07-693980	RAB	693979	8599603	12	0.0	-90.0	3.0
RDP07-694020	RAB	694021	8599599	13	0.0	-90.0	3.0
RDP07-694060	RAB	694061	8599599	13	0.0	-90.0	3.0
RDP07-694100	RAB	694101	8599598	14	0.0	-90.0	3.0
RDP07-694140	RAB	694142	8599597	14	0.0	-90.0	3.0
RDP07-694180	RAB	694179	8599592	15	0.0	-90.0	3.0
RDP07-694220	RAB	694220	8599599	15	0.0	-90.0	3.0
RDP07-694260	RAB	694262	8599605	15	0.0	-90.0	3.0
RDP07-694300	RAB	694302	8599605	15	0.0	-90.0	6.0
RDP07-694340	RAB	694340	8599605	16	0.0	-90.0	3.0
RDP07-694380	RAB	694380	8599596	16	0.0	-90.0	3.0
RDP08-693820	RAB	693820	8599397	12	0.0	-90.0	3.0
RDP08-693840	RAB	693841	8599399	12	0.0	-90.0	9.0
RDP08-693860	RAB	693863	8599396	12	0.0	-90.0	3.0
RDP08-693880	RAB	693881	8599400	11	0.0	-90.0	12.0
RDP08-693900	RAB	693901	8599396	11	0.0	-90.0	6.0
RDP08-693920	RAB	693921	8599399	10	0.0	-90.0	6.0
RDP08-693940	RAB	693940	8599399	10	0.0	-90.0	6.0

For personal use only

Hole ID	Type	Easting (m)	Northing (m)	RL (m)	Azi (°)	Dip (°)	TD (m)
RDP08-693960	RAB	693960	8599398	11	0.0	-90.0	6.0
RDP08-693980	RAB	693980	8599394	11	0.0	-90.0	3.0
RDP08-694000	RAB	694002	8599390	12	0.0	-90.0	9.0
RDP08-694020	RAB	694019	8599389	12	0.0	-90.0	6.0
RDP08-694060	RAB	694059	8599389	12	0.0	-90.0	3.0
RDP08-694100	RAB	694100	8599402	12	0.0	-90.0	3.0
RDP08-694140	RAB	694141	8599409	13	0.0	-90.0	3.0
RDP08-694180	RAB	694180	8599405	13	0.0	-90.0	3.0
RDP08-694220	RAB	694220	8599397	13	0.0	-90.0	3.0
RDP08-694260	RAB	694261	8599402	13	0.0	-90.0	3.0
RDP08-694300	RAB	694299	8599406	14	0.0	-90.0	3.0
RDP08-694340	RAB	694343	8599404	14	0.0	-90.0	3.0
RDP08-694380	RAB	694380	8599404	15	0.0	-90.0	3.0
RDU01-693770	RAB	693769	8598299	21	0.0	-90.0	1.5
RDU01-693780	RAB	693778	8598298	21	0.0	-90.0	2.5
RDU01-693790	RAB	693790	8598301	20	0.0	-90.0	2.5
RDU01-693800	RAB	693799	8598303	20	0.0	-90.0	2.5
RDU01-693810	RAB	693810	8598302	20	0.0	-90.0	2.5
RDU01-693820	RAB	693823	8598305	20	0.0	-90.0	2.5
RDU01-693830	RAB	693832	8598303	20	0.0	-90.0	1.5
RDU01-693840	RAB	693842	8598304	20	0.0	-90.0	3.0
RDU01-693850	RAB	693852	8598302	19	0.0	-90.0	3.0
RDU01-693860	RAB	693861	8598303	19	0.0	-90.0	6.0
RDU01-693870	RAB	693873	8598304	19	0.0	-90.0	3.0
RDU01-693880	RAB	693873	8598307	19	0.0	-90.0	3.0
RDU01-693890	RAB	693888	8598305	19	0.0	-90.0	3.0
RDU01-693900	RAB	693902	8598299	19	0.0	-90.0	3.0
RDU01-693910	RAB	693911	8598301	19	0.0	-90.0	3.0
RDU01-693920	RAB	693923	8598301	18	0.0	-90.0	6.0
RDU01-693930	RAB	693933	8598301	18	0.0	-90.0	3.0
RDU01-693940	RAB	693940	8598302	18	0.0	-90.0	3.0
RFT01-696750	RAB	696749	8594356	25	270.0	-60.0	18.0
RFT01-696760	RAB	696759	8594352	25	270.0	-60.0	12.0
RFT01-696770	RAB	696769	8594350	25	270.0	-60.0	18.0
RFT01-696780	RAB	696779	8594349	25	270.0	-60.0	21.0
RFT01-696790	RAB	696789	8594349	26	270.0	-60.0	18.0
RFT01-696800	RAB	696799	8594350	26	270.0	-60.0	12.0
RFT01-696810	RAB	696810	8594349	26	270.0	-60.0	18.0
RFT01-696820	RAB	696820	8594349	26	270.0	-60.0	19.0
RFT01-696830	RAB	696828	8594349	26	270.0	-60.0	19.0
RFT01-696840	RAB	696838	8594348	26	270.0	-60.0	19.0
RFT01-696850	RAB	696848	8594346	26	270.0	-60.0	19.0
RFT01-696860	RAB	696858	8594344	26	270.0	-60.0	19.0
RFT01-696870	RAB	696869	8594341	26	270.0	-60.0	34.0
RFT01-696880	RAB	696879	8594341	26	270.0	-60.0	37.0
RFT01-696890	RAB	696890	8594345	27	270.0	-60.0	19.0
RFT01-696900	RAB	696901	8594346	27	270.0	-60.0	26.0
RFT01-696910	RAB	696911	8594346	27	270.0	-60.0	25.0
RFT01-696920	RAB	696921	8594346	27	270.0	-60.0	19.0
RFT01-696930	RAB	696930	8594347	27	270.0	-60.0	13.0
RFT01-696940	RAB	696941	8594347	27	270.0	-60.0	16.0

For personal use only

Hole ID	Type	Easting (m)	Northing (m)	RL (m)	Azi (°)	Dip (°)	TD (m)
RFT01-696950	RAB	696951	8594348	27	270.0	-60.0	10.0
RFT01-696960	RAB	696962	8594348	27	270.0	-60.0	10.0
RFT01-696970	RAB	696972	8594348	27	270.0	-60.0	10.0
RFT01-696980	RAB	696982	8594348	27	270.0	-60.0	13.0
RFT01-696990	RAB	696991	8594348	27	270.0	-60.0	10.0
RFT01-697000	RAB	697001	8594348	27	270.0	-60.0	16.0
RFT02-696715	RAB	696710	8594248	25	320.0	-60.0	18.0
RFT02-696716	RAB	696717	8594239	25	320.0	-60.0	18.0
RFT02-696720	RAB	696723	8594231	25	320.0	-60.0	18.0
RFT02-696729	RAB	696729	8594224	25	320.0	-60.0	18.0
RFT02-696736	RAB	696734	8594215	25	320.0	-60.0	18.0
RFT02-696740	RAB	696740	8594207	25	320.0	-60.0	18.0
RFT02-696744e	RAB	696745	8594196	25	320.0	-60.0	18.0
RFT02-696748e	RAB	696749	8594188	25	320.0	-60.0	18.0
RFT02-696754e	RAB	696754	8594178	25	320.0	-60.0	18.0
RFT02-696758e	RAB	696758	8594169	25	320.0	-60.0	18.0
RFT02-696763e	RAB	696763	8594161	25	320.0	-60.0	18.0
RFT02-696767e	RAB	696768	8594152	25	320.0	-60.0	24.0
RFT02-696773e	RAB	696773	8594144	26	320.0	-60.0	18.0
RFT02-696782e	RAB	696780	8594136	26	320.0	-60.0	18.0
RFT02-696788e	RAB	696786	8594127	27	320.0	-60.0	18.0
RFT02-696792e	RAB	696791	8594119	27	320.0	-60.0	22.0
RFT02-696800e	RAB	696798	8594110	28	320.0	-60.0	23.0
RFT02-696810e	RAB	696813	8594106	28	320.0	-60.0	6.0
RFT02-696811e	RAB	696814	8594105	28	320.0	-60.0	25.0
RFT03-696600	RAB	696600	8594051	26	270.0	-60.0	20.0
RFT03-696610	RAB	696609	8594050	25	270.0	-60.0	19.0
RFT03-696620	RAB	696619	8594050	25	270.0	-60.0	19.0
RFT03-696630	RAB	696630	8594049	26	270.0	-60.0	19.0
RFT03-696640	RAB	696640	8594049	26	270.0	-60.0	19.0
RFT03-696650	RAB	696649	8594050	26	270.0	-60.0	19.0
RFT03-696660	RAB	696659	8594051	26	270.0	-60.0	19.0
RFT03-696670	RAB	696670	8594049	26	270.0	-60.0	19.0
RFT03-696680	RAB	696680	8594048	26	270.0	-60.0	19.0
RFT03-696690	RAB	696689	8594048	27	270.0	-60.0	19.0
RFT03-696700	RAB	696700	8594048	27	270.0	-60.0	21.0
RFT03-696710	RAB	696710	8594049	27	270.0	-60.0	18.0
RFT03-696720	RAB	696721	8594048	27	270.0	-60.0	18.0
RFT03-696730	RAB	696731	8594046	27	270.0	-60.0	18.0
RFT03-696740	RAB	696740	8594045	27	270.0	-60.0	18.0
RFT03-696750	RAB	696751	8594043	27	270.0	-60.0	14.0
RFT03-696751	RAB	696752	8594043	27	270.0	-60.0	24.0
RFT03-696760	RAB	696761	8594042	28	270.0	-60.0	24.0
RFT03-696770	RAB	696770	8594043	28	270.0	-60.0	24.0
RFT03-696780	RAB	696780	8594044	28	270.0	-60.0	24.0
RFT03-696790	RAB	696789	8594043	28	270.0	-60.0	18.0
RFT03-696800	RAB	696800	8594046	28	270.0	-60.0	28.0
RFT03-696810	RAB	696810	8594046	28	270.0	-60.0	30.0
RFT03-696820	RAB	696821	8594046	29	270.0	-60.0	24.0
RFT03-696830	RAB	696831	8594044	29	270.0	-60.0	18.0
RFT03-696840	RAB	696841	8594043	29	270.0	-60.0	24.0

For personal use only

Hole ID	Type	Easting (m)	Northing (m)	RL (m)	Azi (°)	Dip (°)	TD (m)
RFT03-696850	RAB	696850	8594042	29	270.0	-60.0	24.0
RFT04-696600	RAB	696600	8593896	28	270.0	-60.0	24.0
RFT04-696610	RAB	696609	8593901	28	270.0	-60.0	18.0
RFT04-696620	RAB	696620	8593906	28	270.0	-60.0	15.0
RFT04-696630	RAB	696630	8593908	28	270.0	-60.0	15.0
RFT04-696640	RAB	696640	8593910	28	270.0	-60.0	18.0
RFT04-696650	RAB	696650	8593909	28	270.0	-60.0	24.0
RFT04-696660	RAB	696660	8593905	28	270.0	-60.0	12.0
RFT04-696670	RAB	696670	8593904	28	270.0	-60.0	11.0
RFT04-696671	RAB	696670	8593904	28	270.0	-60.0	31.0
RFT04-696680	RAB	696679	8593904	28	270.0	-60.0	16.0
RFT04-696690	RAB	696689	8593904	28	270.0	-60.0	15.0
RFT04-696700	RAB	696699	8593904	29	270.0	-60.0	12.0
RFT04-696710	RAB	696709	8593904	29	270.0	-60.0	19.0
RFT04-696720	RAB	696720	8593903	29	270.0	-60.0	12.0
RFT04-696730	RAB	696731	8593903	29	270.0	-60.0	9.0
RFT04-696740	RAB	696741	8593901	29	270.0	-60.0	15.0
RFT04-696750	RAB	696751	8593901	29	270.0	-60.0	6.0
RFT04-696760	RAB	696761	8593902	29	270.0	-60.0	12.0
RFT04-696770	RAB	696772	8593902	30	270.0	-60.0	21.0
RFT04-696780	RAB	696782	8593901	30	270.0	-60.0	12.0
RFT04-696790	RAB	696791	8593899	30	270.0	-60.0	12.0
RFT04-696800	RAB	696801	8593897	30	270.0	-60.0	24.0
RFT04-696810	RAB	696811	8593899	30	270.0	-60.0	28.0
RFT04-696820	RAB	696820	8593900	30	270.0	-60.0	25.0
RFT04-696830	RAB	696831	8593900	31	270.0	-60.0	25.0
RFT04-696840	RAB	696841	8593902	30	270.0	-60.0	18.0
RFT04-696850	RAB	696850	8593899	30	270.0	-60.0	12.0
RFT04-696860	RAB	696861	8593897	30	270.0	-60.0	6.0
RFT04-696870	RAB	696870	8593897	30	270.0	-60.0	16.0
RFT04-696880	RAB	696879	8593898	30	270.0	-60.0	16.0
RFT04-696890	RAB	696890	8593899	30	270.0	-60.0	13.0
RFT04-696900	RAB	696900	8593901	30	270.0	-60.0	13.0
RFT04-696910	RAB	696911	8593902	30	270.0	-60.0	13.0
RGE01-693490	RAB	693493	8599198	16	0.0	-90.0	3.0
RGE01-693520	RAB	693519	8599197	16	0.0	-90.0	3.0
RGE01-693560	RAB	693558	8599198	16	0.0	-90.0	3.0
RGE01-693600	RAB	693602	8599201	16	0.0	-90.0	3.0
RGE01-693640	RAB	693643	8599201	16	0.0	-90.0	3.0
RGE01-693680	RAB	693677	8599201	16	0.0	-90.0	3.0
RGE01-693720	RAB	693721	8599203	15	0.0	-90.0	6.0
RGE01-693760	RAB	693761	8599203	15	0.0	-90.0	3.0
RGE01-693800	RAB	693803	8599202	14	0.0	-90.0	3.0
RGE01-693840	RAB	693839	8599199	13	0.0	-90.0	3.0
RGE01-693880	RAB	693878	8599201	12	0.0	-90.0	3.0
RGE02-693100	RAB	693100	8598799	19	0.0	-90.0	6.0
RGE02-693140	RAB	693138	8598793	18	0.0	-90.0	6.0
RGE02-693180	RAB	693175	8598798	18	0.0	-90.0	3.0
RGE02-693220	RAB	693217	8598801	17	0.0	-90.0	3.0
RGE02-693260	RAB	693259	8598802	17	0.0	-90.0	3.0
RGE02-693300	RAB	693298	8598804	17	0.0	-90.0	6.0

For personal use only

Hole ID	Type	Easting (m)	Northing (m)	RL (m)	Azi (°)	Dip (°)	TD (m)
RGE02-693340	RAB	693338	8598801	17	0.0	-90.0	6.0
RGE02-693380	RAB	693378	8598801	17	0.0	-90.0	6.0
RGE02-693420	RAB	693418	8598800	17	0.0	-90.0	3.0
RGE02-693460	RAB	693458	8598801	17	0.0	-90.0	3.0
RGE02-693500	RAB	693496	8598802	18	0.0	-90.0	3.0
RGE02-693540	RAB	693536	8598799	18	0.0	-90.0	3.0
RGE02-693580	RAB	693578	8598802	18	0.0	-90.0	3.0
RGE02-693600	RAB	693597	8598810	18	0.0	-90.0	3.0
RGE02-693620	RAB	693617	8598818	18	0.0	-90.0	3.0
RGE02-693660	RAB	693656	8598806	17	0.0	-90.0	1.5
RGE03-693000	RAB	693002	8598601	20	0.0	-90.0	3.0
RGE03-693040	RAB	693037	8598595	20	0.0	-90.0	3.0
RGE03-693080	RAB	693076	8598601	19	0.0	-90.0	3.0
RGE03-693115	RAB	693112	8598603	19	0.0	-90.0	3.0
RGE03-693120	RAB	693118	8598602	19	0.0	-90.0	2.5
RGE03-693125	RAB	693122	8598603	19	0.0	-90.0	3.0
RGE03-693160	RAB	693157	8598599	19	0.0	-90.0	3.0
RGE03-693200	RAB	693198	8598604	18	0.0	-90.0	3.0
RGE03-693240	RAB	693238	8598596	18	0.0	-90.0	3.0
RGE03-693280	RAB	693277	8598594	19	0.0	-90.0	3.0
RGE03-693320	RAB	693316	8598597	18	0.0	-90.0	3.0
RGE03-693360	RAB	693358	8598591	19	0.0	-90.0	3.0
RGE03-693400	RAB	693400	8598597	19	0.0	-90.0	3.0
RGE03-693440	RAB	693437	8598605	19	0.0	-90.0	3.0
RGE03-693480	RAB	693478	8598600	19	0.0	-90.0	3.0
RGE03-693520	RAB	693517	8598595	19	0.0	-90.0	3.0
RGE03-693560	RAB	693559	8598604	19	0.0	-90.0	3.0
RGE03-693600	RAB	693598	8598599	19	0.0	-90.0	3.0
RGE03-693640	RAB	693636	8598598	19	0.0	-90.0	3.0
RGE03-693660	RAB	693659	8598595	19	0.0	-90.0	3.0
RGE04-692760	RAB	692762	8598197	23	0.0	-90.0	3.0
RGE04-692800	RAB	692796	8598200	23	0.0	-90.0	3.0
RGE04-692840	RAB	692835	8598199	22	0.0	-90.0	3.0
RGE04-692880	RAB	692874	8598199	22	0.0	-90.0	3.0
RGE04-692920	RAB	692919	8598199	22	0.0	-90.0	3.0
RGE04-692960	RAB	692956	8598200	22	0.0	-90.0	3.0
RGE04-693000	RAB	692998	8598197	22	0.0	-90.0	3.0
RGE04-693040	RAB	693037	8598199	22	0.0	-90.0	3.0
RGE04-693080	RAB	693078	8598199	21	0.0	-90.0	3.0
RGE04-693120	RAB	693117	8598198	22	0.0	-90.0	3.0
RGE04-693160	RAB	693158	8598197	22	0.0	-90.0	3.0
RGE04-693200	RAB	693194	8598196	22	0.0	-90.0	3.0
RGE04-693240	RAB	693235	8598197	22	0.0	-90.0	3.0
RGE04-693280	RAB	693277	8598199	22	0.0	-90.0	3.0
RGE05-692640	RAB	692636	8598000	25	0.0	-90.0	3.0
RGE05-692680	RAB	692676	8598001	24	0.0	-90.0	3.0
RGE05-692720	RAB	692715	8598001	24	0.0	-90.0	3.0
RGE05-692760	RAB	692756	8597999	24	0.0	-90.0	3.0
RGE05-692800	RAB	692799	8597999	24	0.0	-90.0	3.0
RGE05-692840	RAB	692837	8597999	24	0.0	-90.0	3.0
RGE05-692880	RAB	692876	8598001	24	0.0	-90.0	3.0

For personal use only

Hole ID	Type	Easting (m)	Northing (m)	RL (m)	Azi (°)	Dip (°)	TD (m)
RGE05-692920	RAB	692918	8598000	24	0.0	-90.0	2.0
RGE05-692923	RAB	692922	8598001	24	0.0	-90.0	6.0
RGE05-692960	RAB	692955	8598001	24	0.0	-90.0	6.0
RGE05-693000	RAB	692997	8598000	24	0.0	-90.0	6.0
RGE05-693040	RAB	693037	8597996	24	0.0	-90.0	6.0
RGE05-693080	RAB	693079	8597999	24	0.0	-90.0	3.0
RGE05-693120	RAB	693116	8597999	24	0.0	-90.0	3.0
RGE05-693160	RAB	693157	8597999	24	0.0	-90.0	3.0
RGE05-693200	RAB	693196	8597997	24	0.0	-90.0	3.0
RGE05-693240	RAB	693237	8597996	24	0.0	-90.0	3.0
RGE05-693280	RAB	693278	8597995	24	0.0	-90.0	3.0
RGE05-693320	RAB	693319	8597997	24	0.0	-90.0	6.0
RGE05-693360	RAB	693359	8597997	25	0.0	-90.0	6.0
RGE05-693400	RAB	693396	8597996	25	0.0	-90.0	3.0
RGE05-693440	RAB	693438	8597996	25	0.0	-90.0	3.0
RGE05-693480	RAB	693477	8597996	25	0.0	-90.0	3.0
RGE05-693520	RAB	693518	8598000	25	0.0	-90.0	6.0
RGE06-692880	RAB	692879	8597802	25	0.0	-90.0	3.0
RGE06-692920	RAB	692919	8597809	25	0.0	-90.0	3.0
RGE06-692960	RAB	692961	8597818	25	0.0	-90.0	3.0
RGE06-693000	RAB	692998	8597812	25	0.0	-90.0	3.0
RGE06-693040	RAB	693038	8597819	25	0.0	-90.0	3.0
RGE06-693080	RAB	693076	8597825	26	0.0	-90.0	6.0
RGE06-693120	RAB	693117	8597827	26	0.0	-90.0	3.0
RGE06-693160	RAB	693158	8597830	26	0.0	-90.0	3.0
RGE06-693200	RAB	693197	8597834	27	0.0	-90.0	3.0
RGE06-693240	RAB	693237	8597841	27	0.0	-90.0	3.0
RGE06-693280	RAB	693277	8597844	27	0.0	-90.0	6.0
RGE06-693300	RAB	693299	8597849	27	0.0	-90.0	3.0
RGE07-692540	RAB	692536	8597603	26	0.0	-90.0	3.0
RGE07-692580	RAB	692581	8597600	26	0.0	-90.0	6.0
RGE07-692620	RAB	692618	8597603	26	0.0	-90.0	3.0
RGE07-692660	RAB	692660	8597607	25	0.0	-90.0	3.0
RGE07-692700	RAB	692701	8597602	25	0.0	-90.0	3.0
RGE07-692740	RAB	692738	8597598	25	0.0	-90.0	3.0
RGE07-692780	RAB	692782	8597608	25	0.0	-90.0	3.0
RGE07-692820	RAB	692819	8597601	25	0.0	-90.0	3.0
RGE07-692860	RAB	692859	8597601	25	0.0	-90.0	6.0
RGE07-692900	RAB	692901	8597605	25	0.0	-90.0	3.0
RGE07-692940	RAB	692938	8597608	25	0.0	-90.0	3.0
RGE07-692980	RAB	692982	8597610	26	0.0	-90.0	3.0
RGE07-693020	RAB	693020	8597608	26	0.0	-90.0	3.0
RGE07-693060	RAB	693059	8597602	26	0.0	-90.0	3.0
RGE07-693100	RAB	693100	8597603	27	0.0	-90.0	3.0
RGE07-693140	RAB	693140	8597605	28	0.0	-90.0	3.0
RGE07-693180	RAB	693178	8597607	30	0.0	-90.0	3.0
RGE07-693220	RAB	693218	8597604	31	0.0	-90.0	3.0
RGE07-693260	RAB	693253	8597607	31	0.0	-90.0	3.0
RGE07-693300	RAB	693295	8597608	31	0.0	-90.0	3.0
RGE07-693340	RAB	693339	8597597	30	0.0	-90.0	2.0
RGE07-693380	RAB	693379	8597603	30	0.0	-90.0	3.0

For personal use only

Hole ID	Type	Easting (m)	Northing (m)	RL (m)	Azi (°)	Dip (°)	TD (m)
RGE07-693420	RAB	693420	8597610	30	0.0	-90.0	3.0
RGE08-692490	RAB	692492	8597403	25	0.0	-90.0	3.0
RGE08-692530	RAB	692531	8597408	25	0.0	-90.0	6.0
RGE08-692570	RAB	692568	8597406	24	0.0	-90.0	3.0
RGE08-692580	RAB	692578	8597408	24	0.0	-90.0	6.0
RGE08-692590	RAB	692588	8597409	24	0.0	-90.0	3.0
RGE08-692620	RAB	692619	8597406	24	0.0	-90.0	3.0
RGE08-692660	RAB	692656	8597403	24	0.0	-90.0	3.0
RGE08-692700	RAB	692699	8597406	24	0.0	-90.0	3.0
RGE08-692740	RAB	692739	8597407	24	0.0	-90.0	3.0
RGE08-692780	RAB	692776	8597400	24	0.0	-90.0	3.0
RGE08-692840	RAB	692842	8597398	24	0.0	-90.0	3.0
RGE08-692880	RAB	692882	8597397	24	0.0	-90.0	3.0
RGE08-692920	RAB	692924	8597402	24	0.0	-90.0	3.0
RGE08-692960	RAB	692961	8597394	25	0.0	-90.0	3.0
RGE08-693000	RAB	692999	8597393	25	0.0	-90.0	6.0
RGE08-693040	RAB	693040	8597402	26	0.0	-90.0	6.0
RGE08-693080	RAB	693081	8597397	26	0.0	-90.0	3.0
RGE08-693120	RAB	693119	8597406	28	0.0	-90.0	3.0
RGE08-693160	RAB	693156	8597397	28	0.0	-90.0	3.0
RGG01-693520	RAB	693519	8594674	22	270.0	-60.0	24.0
RGG01-693540	RAB	693538	8594676	22	270.0	-60.0	12.0
RGG01-693560	RAB	693559	8594677	22	270.0	-60.0	12.0
RGG01-693580	RAB	693577	8594680	23	270.0	-60.0	12.0
RGG01-693600	RAB	693599	8594680	23	270.0	-60.0	18.0
RGG01-693620	RAB	693619	8594677	23	270.0	-60.0	12.0
RGG01-693640	RAB	693640	8594678	23	270.0	-60.0	12.0
RGG01-693660	RAB	693661	8594684	24	270.0	-60.0	18.0
RGG01-693680	RAB	693680	8594678	24	270.0	-60.0	18.0
RGG01-693700	RAB	693700	8594677	24	270.0	-60.0	18.0
RGG01-693710	RAB	693711	8594678	25	270.0	-60.0	24.0
RGG01-693720	RAB	693720	8594677	25	270.0	-60.0	24.0
RGG01-693730	RAB	693730	8594675	25	270.0	-60.0	18.0
RGG01-693740	RAB	693740	8594674	26	270.0	-60.0	18.0
RGG01-693750	RAB	693749	8594672	26	270.0	-60.0	18.0
RGG01-693760	RAB	693760	8594672	26	270.0	-60.0	30.0
RGG01-693770	RAB	693771	8594674	27	270.0	-60.0	18.0
RGG01-693790	RAB	693791	8594680	27	270.0	-60.0	18.0
RGG01-693800	RAB	693800	8594680	27	270.0	-60.0	18.0
RGG01-693810	RAB	693810	8594679	27	270.0	-60.0	18.0
RGG01-693820	RAB	693819	8594676	28	270.0	-60.0	18.0
RGG01-693840	RAB	693838	8594677	28	270.0	-60.0	18.0
RGG01-693860	RAB	693858	8594674	29	270.0	-60.0	24.0
RGG01-693870	RAB	693868	8594674	29	270.0	-60.0	45.0
RGG01-693880	RAB	693879	8594675	29	270.0	-60.0	15.0
RGG01-693900	RAB	693899	8594676	29	270.0	-60.0	18.0
RGG02-693520	RAB	693520	8594624	22	270.0	-60.0	12.0
RGG02-693540	RAB	693539	8594623	22	270.0	-60.0	12.0
RGG02-693560	RAB	693557	8594623	22	270.0	-60.0	12.0
RGG02-693580	RAB	693578	8594624	22	270.0	-60.0	12.0
RGG02-693600	RAB	693598	8594626	23	270.0	-60.0	12.0

For personal use only

Hole ID	Type	Easting (m)	Northing (m)	RL (m)	Azi (°)	Dip (°)	TD (m)
RGG02-693620	RAB	693619	8594626	23	270.0	-60.0	18.0
RGG02-693640	RAB	693638	8594626	23	270.0	-60.0	18.0
RGG02-693660	RAB	693659	8594628	23	270.0	-60.0	18.0
RGG02-693680	RAB	693678	8594629	24	270.0	-60.0	18.0
RGG02-693690	RAB	693688	8594627	25	270.0	-60.0	18.0
RGG02-693700	RAB	693698	8594625	25	270.0	-60.0	24.0
RGG02-693710	RAB	693709	8594626	25	270.0	-60.0	18.0
RGG02-693730	RAB	693728	8594625	26	270.0	-60.0	27.0
RGG02-693740	RAB	693740	8594623	27	270.0	-60.0	19.0
RGG02-693750	RAB	693750	8594622	27	270.0	-60.0	19.0
RGG02-693770	RAB	693769	8594625	27	270.0	-60.0	46.0
RGG02-693780	RAB	693779	8594624	27	270.0	-60.0	24.0
RGG02-693790	RAB	693790	8594622	27	270.0	-60.0	30.0
RGG02-693800	RAB	693801	8594621	28	270.0	-60.0	18.0
RGG02-693810	RAB	693809	8594620	28	270.0	-60.0	18.0
RGG02-693820	RAB	693819	8594620	28	270.0	-60.0	36.0
RGG02-693830	RAB	693828	8594617	28	270.0	-60.0	24.0
RGG02-693840	RAB	693840	8594619	28	270.0	-60.0	30.0
RGG02-693860	RAB	693859	8594620	29	270.0	-60.0	18.0
RGG02-693880	RAB	693879	8594619	29	270.0	-60.0	18.0
RGG02-693900	RAB	693899	8594616	29	270.0	-60.0	30.0
RGG03-693520	RAB	693520	8594563	22	270.0	-60.0	12.0
RGG03-693540	RAB	693536	8594564	22	270.0	-60.0	18.0
RGG03-693560	RAB	693558	8594563	22	270.0	-60.0	12.0
RGG03-693580	RAB	693577	8594564	22	270.0	-60.0	24.0
RGG03-693600	RAB	693598	8594564	23	270.0	-60.0	12.0
RGG03-693620	RAB	693617	8594562	23	270.0	-60.0	12.0
RGG03-693640	RAB	693638	8594563	23	270.0	-60.0	12.0
RGG03-693660	RAB	693658	8594563	23	270.0	-60.0	12.0
RGG03-693680	RAB	693678	8594562	25	270.0	-60.0	12.0
RGG03-693690	RAB	693688	8594563	26	270.0	-60.0	18.0
RGG03-693700	RAB	693699	8594562	26	270.0	-60.0	18.0
RGG03-693710	RAB	693709	8594562	27	270.0	-60.0	24.0
RGG03-693720	RAB	693719	8594562	27	270.0	-60.0	18.0
RGG03-693730	RAB	693728	8594563	28	270.0	-60.0	25.0
RGG03-693740	RAB	693739	8594564	28	270.0	-60.0	25.0
RGG03-693750	RAB	693749	8594562	28	270.0	-60.0	43.0
RGG03-693770	RAB	693768	8594557	28	270.0	-60.0	18.0
RGG03-693780	RAB	693778	8594557	28	270.0	-60.0	18.0
RGG03-693790	RAB	693788	8594560	28	270.0	-60.0	24.0
RGG03-693800	RAB	693798	8594561	28	270.0	-60.0	18.0
RGG03-693810	RAB	693808	8594562	28	270.0	-60.0	24.0
RGG03-693820	RAB	693818	8594563	28	270.0	-60.0	21.0
RGG03-693840	RAB	693838	8594564	28	270.0	-60.0	18.0
RGG03-693860	RAB	693859	8594562	28	270.0	-60.0	18.0
RGG03-693880	RAB	693878	8594563	29	270.0	-60.0	18.0
RGG03-693900	RAB	693898	8594560	29	270.0	-60.0	18.0
RGG04-693490	RAB	693485	8594488	21	270.0	-60.0	12.0
RGG04-693500	RAB	693498	8594489	21	270.0	-60.0	42.0
RGG04-693510	RAB	693510	8594491	22	270.0	-60.0	18.0
RGG04-693520	RAB	693519	8594503	22	270.0	-60.0	24.0

Hole ID	Type	Easting (m)	Northing (m)	RL (m)	Azi (°)	Dip (°)	TD (m)
RGG04-693530	RAB	693528	8594504	22	270.0	-60.0	33.0
RGG04-693540	RAB	693537	8594503	22	270.0	-60.0	12.0
RGG04-693560	RAB	693558	8594503	22	270.0	-60.0	12.0
RGG04-693580	RAB	693578	8594503	22	270.0	-60.0	18.0
RGG04-693600	RAB	693598	8594501	23	270.0	-60.0	12.0
RGG04-693620	RAB	693618	8594502	23	270.0	-60.0	12.0
RGG04-693640	RAB	693638	8594502	24	270.0	-60.0	18.0
RGG04-693650	RAB	693647	8594502	24	270.0	-60.0	12.0
RGG04-693660	RAB	693658	8594502	25	270.0	-60.0	12.0
RGG04-693670	RAB	693668	8594502	26	270.0	-60.0	12.0
RGG04-693680	RAB	693678	8594503	27	270.0	-60.0	6.0
RGG04-693681	RAB	693679	8594503	27	270.0	-60.0	22.0
RGG04-693690	RAB	693689	8594506	27	270.0	-60.0	25.0
RGG04-693700	RAB	693698	8594506	27	270.0	-60.0	43.0
RGG04-693720	RAB	693717	8594504	28	270.0	-60.0	43.0
RGG04-693730	RAB	693727	8594503	28	270.0	-60.0	36.0
RGG04-693740	RAB	693738	8594502	28	270.0	-60.0	18.0
RGG04-693750	RAB	693749	8594501	27	270.0	-60.0	18.0
RGG04-693770	RAB	693768	8594501	28	270.0	-60.0	18.0
RGG04-693780	RAB	693778	8594502	27	270.0	-60.0	18.0
RGG04-693800	RAB	693797	8594501	28	270.0	-60.0	12.0
RGG04-693820	RAB	693817	8594501	28	270.0	-60.0	12.0
RGG04-693840	RAB	693839	8594501	28	270.0	-60.0	12.0
RGG04-693860	RAB	693859	8594502	28	270.0	-60.0	12.0
RGG04-693880	RAB	693879	8594501	28	270.0	-60.0	12.0
RGG04-693900	RAB	693899	8594498	28	270.0	-60.0	18.0
RGG05-693480	RAB	693480	8594426	22	270.0	-60.0	18.0
RGG05-693500	RAB	693499	8594441	22	270.0	-60.0	18.0
RGG05-693520	RAB	693519	8594442	22	270.0	-60.0	18.0
RGG05-693540	RAB	693539	8594441	23	270.0	-60.0	12.0
RGG05-693560	RAB	693559	8594441	23	270.0	-60.0	12.0
RGG05-693580	RAB	693579	8594440	23	270.0	-60.0	12.0
RGG05-693600	RAB	693600	8594441	23	270.0	-60.0	12.0
RGG05-693620	RAB	693620	8594441	24	270.0	-60.0	24.0
RGG05-693630	RAB	693629	8594443	24	270.0	-60.0	18.0
RGG05-693640	RAB	693640	8594444	25	270.0	-60.0	24.0
RGG05-693660	RAB	693660	8594444	26	270.0	-60.0	18.0
RGG05-693670	RAB	693671	8594444	26	270.0	-60.0	24.0
RGG05-693680	RAB	693680	8594442	26	270.0	-60.0	24.0
RGG05-693690	RAB	693690	8594440	26	270.0	-60.0	18.0
RGG05-693710	RAB	693709	8594439	26	270.0	-60.0	18.0
RGG05-693720	RAB	693720	8594439	27	270.0	-60.0	12.0
RGG05-693730	RAB	693729	8594439	27	270.0	-60.0	18.0
RGG05-693740	RAB	693741	8594439	27	270.0	-60.0	12.0
RGG05-693760	RAB	693760	8594440	27	270.0	-60.0	12.0
RGG05-693780	RAB	693778	8594440	27	270.0	-60.0	12.0
RGG05-693800	RAB	693798	8594439	27	270.0	-60.0	12.0
RGG05-693820	RAB	693819	8594439	28	270.0	-60.0	12.0
RGG05-693840	RAB	693839	8594442	28	270.0	-60.0	18.0
RGG05-693860	RAB	693859	8594442	28	270.0	-60.0	24.0
RGG05-693870	RAB	693869	8594441	28	270.0	-60.0	12.0

For personal use only

For personal use only

Hole ID	Type	Easting (m)	Northing (m)	RL (m)	Azi (°)	Dip (°)	TD (m)
RGG05-693875	RAB	693874	8594440	28	270.0	-60.0	12.0
RGG05-693880	RAB	693878	8594439	28	270.0	-60.0	18.0
RGG05-693885	RAB	693883	8594439	28	270.0	-60.0	27.0
RGG05-693900	RAB	693900	8594441	28	270.0	-60.0	12.0
RGG06-693520	RAB	693518	8594380	23	270.0	-60.0	12.0
RGG06-693540	RAB	693538	8594382	23	270.0	-60.0	12.0
RGG06-693560	RAB	693557	8594383	23	270.0	-60.0	12.0
RGG06-693580	RAB	693578	8594383	23	270.0	-60.0	12.0
RGG06-693600	RAB	693598	8594383	24	270.0	-60.0	24.0
RGG06-693620	RAB	693618	8594382	24	270.0	-60.0	24.0
RGG06-693630	RAB	693629	8594381	24	270.0	-60.0	16.0
RGG06-693640	RAB	693639	8594381	25	270.0	-60.0	19.0
RGG06-693650	RAB	693651	8594381	25	270.0	-60.0	18.0
RGG06-693660	RAB	693659	8594380	25	270.0	-60.0	18.0
RGG06-693670	RAB	693669	8594380	25	270.0	-60.0	18.0
RGG06-693680	RAB	693679	8594380	25	270.0	-60.0	24.0
RGG06-693690	RAB	693689	8594380	26	270.0	-60.0	18.0
RGG06-693710	RAB	693709	8594381	26	270.0	-60.0	18.0
RGG06-693720	RAB	693719	8594381	26	270.0	-60.0	12.0
RGG06-693740	RAB	693738	8594383	26	270.0	-60.0	12.0
RGG06-693760	RAB	693758	8594385	27	270.0	-60.0	12.0
RGG06-693780	RAB	693779	8594385	27	270.0	-60.0	12.0
RGG06-693790	RAB	693789	8594385	27	270.0	-60.0	18.0
RGG06-693800	RAB	693799	8594383	27	270.0	-60.0	12.0
RGG06-693810	RAB	693808	8594383	27	270.0	-60.0	30.0
RGG06-693820	RAB	693819	8594382	27	270.0	-60.0	36.0
RGG06-693840	RAB	693839	8594384	27	270.0	-60.0	15.0
RGG06-693860	RAB	693858	8594381	27	270.0	-60.0	18.0
RGG06-693880	RAB	693878	8594380	28	270.0	-60.0	18.0
RGG06-693900	RAB	693898	8594387	28	270.0	-60.0	15.0
RGG06-693905	RAB	693903	8594387	28	270.0	-60.0	15.0
RGG06-693915	RAB	693915	8594395	28	270.0	-60.0	36.0
RGG06-693930	RAB	693930	8594392	28	270.0	-60.0	15.0
RGG06-693950	RAB	693946	8594395	28	270.0	-60.0	9.0
RGN01-692750	RAB	692749	8599427	18	0.0	-90.0	3.0
RGN01-692760	RAB	692757	8599429	18	0.0	-90.0	3.0
RGN01-692770	RAB	692767	8599429	18	0.0	-90.0	3.0
RGN01-692780	RAB	692782	8599428	18	0.0	-90.0	3.0
RGN01-692785	RAB	692782	8599429	18	0.0	-90.0	9.0
RGN01-692790	RAB	692790	8599428	18	0.0	-90.0	6.0
RGN01-692795	RAB	692797	8599431	18	0.0	-90.0	6.0
RGN01-692800	RAB	692803	8599429	18	0.0	-90.0	3.0
RGN02-692750	RAB	692752	8599431	18	0.0	-90.0	3.0
RGN02-692760	RAB	692758	8599341	19	0.0	-90.0	6.0
RGN02-692770	RAB	692768	8599341	19	0.0	-90.0	3.0
RGN02-692775	RAB	692775	8599340	19	0.0	-90.0	6.0
RGN02-692780	RAB	692779	8599340	19	0.0	-90.0	12.0
RGN02-692785	RAB	692785	8599339	19	0.0	-90.0	3.0
RGN02-692790	RAB	692789	8599339	19	0.0	-90.0	3.0
RGN02-692800	RAB	692797	8599340	19	0.0	-90.0	3.0
RGN03-692750	RAB	692747	8599253	20	0.0	-90.0	3.0

For personal use only

Hole ID	Type	Easting (m)	Northing (m)	RL (m)	Azi (°)	Dip (°)	TD (m)
RGN03-692760	RAB	692759	8599252	20	0.0	-90.0	3.0
RGN03-692770	RAB	692769	8599252	20	0.0	-90.0	3.0
RGN03-692780	RAB	692778	8599253	20	0.0	-90.0	3.0
RGN03-692790	RAB	692791	8599252	20	0.0	-90.0	3.0
RGN03-692800	RAB	692799	8599250	20	0.0	-90.0	3.0
RGS01-692900	RAB	692903	8598706	21	0.0	-90.0	6.0
RGS01-692910	RAB	692911	8598703	21	0.0	-90.0	6.0
RGS01-692920	RAB	692921	8598703	21	0.0	-90.0	6.0
RGS01-692930	RAB	692930	8598705	21	0.0	-90.0	3.0
RGS01-692940	RAB	692942	8598703	21	0.0	-90.0	3.0
RGS01-692950	RAB	692948	8598704	21	0.0	-90.0	6.0
RGS01-692960	RAB	692958	8598704	20	0.0	-90.0	3.0
RGS01-692970	RAB	692968	8598705	20	0.0	-90.0	6.0
RGS01-692980	RAB	692978	8598704	20	0.0	-90.0	3.0
RGS01-692990	RAB	692989	8598703	20	0.0	-90.0	9.0
RGS01-693000	RAB	692997	8598704	20	0.0	-90.0	6.0
RGS01-693010	RAB	693009	8598701	20	0.0	-90.0	3.0
RGS01-693020	RAB	693019	8598705	20	0.0	-90.0	6.0
RGS01-693030	RAB	693033	8598703	20	0.0	-90.0	3.0
RGS01-693040	RAB	693038	8598701	20	0.0	-90.0	3.0
RGS01-693050	RAB	693048	8598700	20	0.0	-90.0	3.0
RGS02-692900	RAB	692902	8598654	21	0.0	-90.0	4.0
RGS02-692910	RAB	692910	8598653	21	0.0	-90.0	3.0
RGS02-692920	RAB	692919	8598655	21	0.0	-90.0	3.0
RGS02-692930	RAB	692931	8598655	21	0.0	-90.0	3.0
RGS02-692940	RAB	692941	8598657	21	0.0	-90.0	6.0
RGS02-692950	RAB	692948	8598657	21	0.0	-90.0	6.0
RGS02-692960	RAB	692959	8598656	20	0.0	-90.0	6.0
RGS02-692970	RAB	692968	8598656	20	0.0	-90.0	3.0
RGS02-692980	RAB	692979	8598654	20	0.0	-90.0	3.0
RGS02-692990	RAB	692991	8598654	20	0.0	-90.0	3.0
RGS02-693000	RAB	692999	8598655	20	0.0	-90.0	3.0
RGS02-693010	RAB	693008	8598653	20	0.0	-90.0	6.0
RGS02-693020	RAB	693018	8598656	20	0.0	-90.0	6.0
RGS02-693030	RAB	693027	8598655	20	0.0	-90.0	3.0
RGS02-693040	RAB	693038	8598653	20	0.0	-90.0	6.0
RGS02-693050	RAB	693047	8598648	20	0.0	-90.0	6.0
RGS03-692860	RAB	692859	8598559	22	0.0	-90.0	3.0
RGS03-692870	RAB	692868	8598557	22	0.0	-90.0	3.0
RGS03-692880	RAB	692879	8598557	21	0.0	-90.0	3.0
RGS03-692890	RAB	692888	8598557	21	0.0	-90.0	3.0
RGS03-692900	RAB	692898	8598558	21	0.0	-90.0	6.0
RGS03-692910	RAB	692909	8598557	21	0.0	-90.0	3.0
RGS03-692920	RAB	692919	8598558	21	0.0	-90.0	6.0
RGS03-692930	RAB	692929	8598556	21	0.0	-90.0	6.0
RGS03-692940	RAB	692939	8598557	21	0.0	-90.0	6.0
RGS03-692950	RAB	692951	8598557	21	0.0	-90.0	6.0
RGS03-692960	RAB	692959	8598555	21	0.0	-90.0	3.0
RGS03-692970	RAB	692971	8598558	21	0.0	-90.0	3.0
RGS03-692980	RAB	692980	8598553	20	0.0	-90.0	3.0
RGS03-692990	RAB	692989	8598554	20	0.0	-90.0	6.0

For personal use only

Hole ID	Type	Easting (m)	Northing (m)	RL (m)	Azi (°)	Dip (°)	TD (m)
RGS03-693000	RAB	692998	8598554	20	0.0	-90.0	3.0
RGS03-693010	RAB	693009	8598551	20	0.0	-90.0	3.0
RGS03-693020	RAB	693022	8598547	20	0.0	-90.0	6.0
RGS04-692840	RAB	692839	8598504	22	0.0	-90.0	3.0
RGS04-692850	RAB	692849	8598501	22	0.0	-90.0	3.0
RGS04-692860	RAB	692860	8598502	22	0.0	-90.0	3.0
RGS04-692870	RAB	692868	8598502	22	0.0	-90.0	3.0
RGS04-692880	RAB	692878	8598500	22	0.0	-90.0	6.0
RGS04-692890	RAB	692889	8598503	22	0.0	-90.0	6.0
RGS04-692900	RAB	692898	8598505	22	0.0	-90.0	9.0
RGS04-692910	RAB	692909	8598507	21	0.0	-90.0	6.0
RGS04-692920	RAB	692919	8598504	21	0.0	-90.0	6.0
RGS04-692930	RAB	692930	8598505	21	0.0	-90.0	6.0
RGS04-692940	RAB	692941	8598506	21	0.0	-90.0	6.0
RGS04-692950	RAB	692950	8598507	21	0.0	-90.0	6.0
RGS04-692960	RAB	692961	8598507	21	0.0	-90.0	6.0
RGS04-692970	RAB	692971	8598507	21	0.0	-90.0	6.0
RGS04-692980	RAB	692978	8598509	20	0.0	-90.0	6.0
RGS04-692990	RAB	692991	8598507	20	0.0	-90.0	3.0
RGS04-693000	RAB	693000	8598508	20	0.0	-90.0	3.0
RGS05-693010	RAB	693012	8598411	21	0.0	-90.0	3.0
RGS05-693020	RAB	693020	8598406	20	0.0	-90.0	3.0
RGS05-693030	RAB	693029	8598405	20	0.0	-90.0	3.0
RGS05-693040	RAB	693042	8598403	20	0.0	-90.0	6.0
RGS05-693050	RAB	693052	8598399	20	0.0	-90.0	6.0
RGS05-693060	RAB	693061	8598399	20	0.0	-90.0	9.0
RGS05-693070	RAB	693069	8598399	20	0.0	-90.0	3.0
RGS05-693080	RAB	693078	8598400	20	0.0	-90.0	3.0
RGS05-693090	RAB	693088	8598399	20	0.0	-90.0	3.0
RGW01-691880	RAB	691881	8600803	17	0.0	-90.0	3.0
RGW01-691920	RAB	691922	8600800	16	0.0	-90.0	3.0
RGW01-691960	RAB	691963	8600801	17	0.0	-90.0	6.0
RGW01-692000	RAB	692004	8600808	16	0.0	-90.0	3.0
RGW01-692040	RAB	692044	8600804	16	0.0	-90.0	3.0
RGW01-692080	RAB	692081	8600801	16	0.0	-90.0	3.0
RGW01-692120	RAB	692120	8600803	16	0.0	-90.0	3.0
RGW01-692160	RAB	692161	8600803	15	0.0	-90.0	3.0
RGW01-692200	RAB	692199	8600803	15	0.0	-90.0	6.0
RGW01-692240	RAB	692238	8600806	16	0.0	-90.0	6.0
RGW01-692280	RAB	692282	8600802	16	0.0	-90.0	6.0
RGW01-692320	RAB	692322	8600805	16	0.0	-90.0	3.0
RGW01-692360	RAB	692363	8600798	16	0.0	-90.0	3.0
RGW01-692400	RAB	692401	8600799	15	0.0	-90.0	6.0
RGW01-692440	RAB	692437	8600799	16	0.0	-90.0	3.0
RGW01-692480	RAB	692479	8600793	16	0.0	-90.0	3.0
RGW01-692520	RAB	692517	8600803	16	0.0	-90.0	3.0
RGW01-692560	RAB	692555	8600796	16	0.0	-90.0	6.0
RGW01-692600	RAB	692597	8600796	16	0.0	-90.0	3.0
RGW01-692640	RAB	692637	8600800	16	0.0	-90.0	3.0
RGW01-692660	RAB	692657	8600800	16	0.0	-90.0	3.0
RGW01-692700	RAB	692697	8600808	17	0.0	-90.0	3.0

Hole ID	Type	Easting (m)	Northing (m)	RL (m)	Azi (°)	Dip (°)	TD (m)
RGW02-691900	RAB	691901	8600401	18	0.0	-90.0	3.0
RGW02-691940	RAB	691939	8600399	18	0.0	-90.0	3.0
RGW02-691980	RAB	691979	8600400	18	0.0	-90.0	3.0
RGW02-692020	RAB	692020	8600401	18	0.0	-90.0	3.0
RGW02-692060	RAB	692060	8600410	17	0.0	-90.0	3.0
RGW02-692100	RAB	692100	8600410	17	0.0	-90.0	3.0
RGW02-692140	RAB	692140	8600412	17	0.0	-90.0	3.0
RGW02-692180	RAB	692175	8600410	17	0.0	-90.0	3.0
RGW02-692220	RAB	692212	8600403	17	0.0	-90.0	3.0
RGW02-692260	RAB	692255	8600399	17	0.0	-90.0	3.0
RGW02-692300	RAB	692295	8600398	17	0.0	-90.0	3.0
RGW02-692340	RAB	692335	8600404	17	0.0	-90.0	6.0
RGW02-692380	RAB	692377	8600398	17	0.0	-90.0	3.0
RGW02-692420	RAB	692415	8600400	17	0.0	-90.0	3.0
RGW02-692460	RAB	692459	8600398	18	0.0	-90.0	3.0
RGW02-692500	RAB	692495	8600396	18	0.0	-90.0	3.0
RGW02-692510	RAB	692510	8600396	19	0.0	-90.0	3.0
RGW02-692520	RAB	692518	8600398	19	0.0	-90.0	6.0
RGW02-692530	RAB	692535	8600393	19	0.0	-90.0	6.0
RGW03-691900	RAB	691899	8600050	18	0.0	-90.0	6.0
RGW03-691940	RAB	691939	8600050	18	0.0	-90.0	6.0
RGW03-691980	RAB	691978	8600049	18	0.0	-90.0	6.0
RGW03-692020	RAB	692020	8600049	17	0.0	-90.0	6.0
RGW03-692060	RAB	692059	8600048	16	0.0	-90.0	3.0
RGW03-692100	RAB	692100	8600043	16	0.0	-90.0	3.0
RGW03-692140	RAB	692140	8600047	15	0.0	-90.0	6.0
RGW03-692180	RAB	692180	8600047	15	0.0	-90.0	6.0
RGW03-692220	RAB	692219	8600050	14	0.0	-90.0	6.0
RGW03-692260	RAB	692259	8600051	14	0.0	-90.0	6.0
RGW03-692300	RAB	692298	8600051	14	0.0	-90.0	3.0
RGW03-692340	RAB	692340	8600050	13	0.0	-90.0	6.0
RGW03-692380	RAB	692379	8600050	13	0.0	-90.0	6.0
RGW03-692420	RAB	692418	8600049	13	0.0	-90.0	6.0
RGW03-692460	RAB	692458	8600051	13	0.0	-90.0	3.0
RGW03-692500	RAB	692498	8600050	13	0.0	-90.0	3.0
RGW03-692540	RAB	692540	8600049	13	0.0	-90.0	3.0
RGW03-692580	RAB	692581	8600047	13	0.0	-90.0	3.0
RGW03-692610	RAB	692609	8600049	12	0.0	-90.0	3.0
RGW03-692620	RAB	692620	8600048	12	0.0	-90.0	4.0
RGW03-692630	RAB	692629	8600053	12	0.0	-90.0	3.0
RGW03-692660	RAB	692658	8600051	12	0.0	-90.0	3.0
RGW03-692700	RAB	692700	8600049	12	0.0	-90.0	6.0
RGW03-692740	RAB	692740	8600049	12	0.0	-90.0	3.0
RGW03-692780	RAB	692781	8600050	12	0.0	-90.0	6.0
RGW03-692820	RAB	692820	8600049	11	0.0	-90.0	6.0
RGW03-692840	RAB	692837	8600050	11	0.0	-90.0	6.0
RGW03-692850	RAB	692848	8600050	11	0.0	-90.0	6.0
RGW03-692860	RAB	692860	8600049	11	0.0	-90.0	6.0
RGW03-692870	RAB	692870	8600051	10	0.0	-90.0	3.0
RGW03-692880	RAB	692879	8600050	10	0.0	-90.0	9.0
RGW03-692900	RAB	692900	8600052	10	0.0	-90.0	5.0

For personal use only

For personal use only

Hole ID	Type	Easting (m)	Northing (m)	RL (m)	Azi (°)	Dip (°)	TD (m)
RGW04-691880	RAB	691880	8599798	17	0.0	-90.0	3.0
RGW04-691920	RAB	691916	8599800	17	0.0	-90.0	6.0
RGW04-691960	RAB	691956	8599802	16	0.0	-90.0	6.0
RGW04-692000	RAB	691998	8599804	16	0.0	-90.0	3.0
RGW04-692040	RAB	692037	8599799	15	0.0	-90.0	3.0
RGW04-692080	RAB	692080	8599803	14	0.0	-90.0	3.0
RGW04-692120	RAB	692116	8599800	13	0.0	-90.0	6.0
RGW04-692160	RAB	692156	8599799	12	0.0	-90.0	6.0
RGW04-692200	RAB	692198	8599800	12	0.0	-90.0	6.0
RGW04-692240	RAB	692238	8599798	12	0.0	-90.0	6.0
RGW04-692280	RAB	692278	8599800	13	0.0	-90.0	3.0
RGW04-692320	RAB	692317	8599797	13	0.0	-90.0	3.0
RGW04-692350	RAB	692351	8599800	13	0.0	-90.0	6.0
RGW04-692360	RAB	692362	8599799	13	0.0	-90.0	6.0
RGW04-692370	RAB	692368	8599800	13	0.0	-90.0	6.0
RGW04-692400	RAB	692398	8599800	13	0.0	-90.0	6.0
RGW04-692440	RAB	692436	8599801	13	0.0	-90.0	6.0
RGW04-692480	RAB	692478	8599800	13	0.0	-90.0	6.0
RGW04-692520	RAB	692518	8599799	13	0.0	-90.0	6.0
RGW04-692560	RAB	692559	8599797	13	0.0	-90.0	3.0
RGW04-692600	RAB	692599	8599797	13	0.0	-90.0	3.0
RGW04-692640	RAB	692637	8599801	13	0.0	-90.0	6.0
RGW04-692680	RAB	692678	8599796	13	0.0	-90.0	3.0
RGW04-692720	RAB	692716	8599798	12	0.0	-90.0	3.0
RGW04-692760	RAB	692754	8599805	12	0.0	-90.0	6.0
RGW04-692800	RAB	692798	8599801	12	0.0	-90.0	3.0
RGW04-692840	RAB	692839	8599800	12	0.0	-90.0	3.0
RGW04-692880	RAB	692879	8599802	12	0.0	-90.0	6.0
RGW04-692920	RAB	692918	8599800	12	0.0	-90.0	6.0
RGW04-692960	RAB	692959	8599800	12	0.0	-90.0	6.0
RGW05-691880	RAB	691878	8599601	16	0.0	-90.0	3.0
RGW05-691900	RAB	691896	8599599	16	0.0	-90.0	6.0
RGW05-691920	RAB	691917	8599601	15	0.0	-90.0	3.0
RGW05-691940	RAB	691937	8599598	14	0.0	-90.0	3.0
RGW05-691960	RAB	691961	8599599	13	0.0	-90.0	3.0
RGW05-691980	RAB	691979	8599601	13	0.0	-90.0	6.0
RGW05-692000	RAB	691998	8599597	12	0.0	-90.0	3.0
RGW05-692020	RAB	692018	8599598	12	0.0	-90.0	6.0
RGW05-692040	RAB	692038	8599598	13	0.0	-90.0	6.0
RGW05-692060	RAB	692057	8599600	13	0.0	-90.0	6.0
RGW05-692080	RAB	692077	8599601	14	0.0	-90.0	6.0
RGW06-691920	RAB	691920	8599394	14	0.0	-90.0	6.0
RGW06-691960	RAB	691961	8599400	14	0.0	-90.0	3.0
RGW06-692000	RAB	692001	8599404	16	0.0	-90.0	3.0
RGW06-692040	RAB	692041	8599401	17	0.0	-90.0	6.0
RGW06-692080	RAB	692081	8599398	18	0.0	-90.0	3.0
RGW06-692120	RAB	692120	8599404	18	0.0	-90.0	3.0
RGW06-692160	RAB	692160	8599404	19	0.0	-90.0	6.0
RGW06-692200	RAB	692199	8599395	21	0.0	-90.0	3.0
RGW06-692240	RAB	692239	8599399	22	0.0	-90.0	3.0
RGW06-692280	RAB	692276	8599400	23	0.0	-90.0	3.0

For personal use only

Hole ID	Type	Easting (m)	Northing (m)	RL (m)	Azi (°)	Dip (°)	TD (m)
RGW06-692300	RAB	692296	8599407	23	0.0	-90.0	6.0
RGW06-692320	RAB	692319	8599404	23	0.0	-90.0	9.0
RGW06-692360	RAB	692361	8599406	22	0.0	-90.0	3.0
RGW06-692390	RAB	692388	8599409	21	0.0	-90.0	3.0
RGW06-692394	RAB	692394	8599409	21	0.0	-90.0	9.0
RGW06-692400	RAB	692400	8599410	21	0.0	-90.0	12.0
RGW06-692410	RAB	692410	8599410	21	0.0	-90.0	3.0
RGW06-692440	RAB	692442	8599408	20	0.0	-90.0	3.0
RGW06-692480	RAB	692480	8599414	20	0.0	-90.0	3.0
RGW06-692520	RAB	692519	8599401	19	0.0	-90.0	3.0
RGW06-692530	RAB	692532	8599398	19	0.0	-90.0	6.0
RGW06-692560	RAB	692563	8599410	19	0.0	-90.0	6.0
RGW06-692600	RAB	692600	8599411	18	0.0	-90.0	3.0
RGW06-692630	RAB	692634	8599405	19	0.0	-90.0	6.0
RGW07-692040	RAB	692042	8599199	20	0.0	-90.0	3.0
RGW07-692080	RAB	692080	8599192	21	0.0	-90.0	6.0
RGW07-692100	RAB	692100	8599190	21	0.0	-90.0	3.0
RGW07-692120	RAB	692122	8599193	22	0.0	-90.0	3.0
RGW07-692140	RAB	692140	8599197	22	0.0	-90.0	9.0
RGW07-692160	RAB	692163	8599204	23	0.0	-90.0	6.0
RGW07-692180	RAB	692180	8599208	23	0.0	-90.0	9.0
RGW07S-691960	RAB	691956	8599077	20	0.0	-90.0	6.0
RGW07S-692000	RAB	691998	8599093	21	0.0	-90.0	3.0
RGW07S-692040	RAB	692037	8599097	21	0.0	-90.0	3.0
RGW07S-692060	RAB	692058	8599096	21	0.0	-90.0	3.0
RGW07S-692080	RAB	692077	8599095	21	0.0	-90.0	3.0
RGW07S-692090	RAB	692086	8599094	22	0.0	-90.0	6.0
RGW07S-692100	RAB	692095	8599098	22	0.0	-90.0	5.0
RGW07S-692110	RAB	692108	8599094	22	0.0	-90.0	3.0
RGW07S-692120	RAB	692116	8599096	22	0.0	-90.0	6.0
RGW07S-692140	RAB	692138	8599096	23	0.0	-90.0	3.0
RGW07S-692160	RAB	692155	8599094	23	0.0	-90.0	3.0
RGW07S-692180	RAB	692176	8599094	23	0.0	-90.0	6.0
RGW08-692100	RAB	692101	8598812	25	0.0	-90.0	3.0
RGW08-692140	RAB	692139	8598801	25	0.0	-90.0	3.0
RGW08-692180	RAB	692179	8598794	25	0.0	-90.0	6.0
RGW08-692220	RAB	692219	8598799	25	0.0	-90.0	3.0
RGW08-692260	RAB	692260	8598796	25	0.0	-90.0	3.0
RGW08-692300	RAB	692298	8598796	26	0.0	-90.0	6.0
RGW08-692320	RAB	692317	8598795	25	0.0	-90.0	4.0
RGW09-691920	RAB	691918	8598608	25	0.0	-90.0	9.0
RGW09-691940	RAB	691938	8598604	25	0.0	-90.0	6.0
RGW09-691980	RAB	691977	8598589	26	0.0	-90.0	6.0
RGW09-692020	RAB	692017	8598599	26	0.0	-90.0	6.0
RGW09-692030	RAB	692030	8598600	26	0.0	-90.0	3.0
RGW09-692060	RAB	692057	8598594	26	0.0	-90.0	6.0
RGW09-692100	RAB	692097	8598598	26	0.0	-90.0	9.0
RGW09-692140	RAB	692138	8598601	26	0.0	-90.0	6.0
RGW09-692180	RAB	692177	8598599	26	0.0	-90.0	6.0
RGW09-692220	RAB	692219	8598600	26	0.0	-90.0	6.0
RGW09-692260	RAB	692259	8598605	27	0.0	-90.0	3.0

For personal use only

Hole ID	Type	Easting (m)	Northing (m)	RL (m)	Azi (°)	Dip (°)	TD (m)
RGW09-692300	RAB	692299	8598599	27	0.0	-90.0	6.0
RGW09-692320	RAB	692318	8598597	27	0.0	-90.0	9.0
RGW10-691880	RAB	691879	8598401	27	0.0	-90.0	6.0
RGW10-691920	RAB	691916	8598401	27	0.0	-90.0	5.0
RGW10-691960	RAB	691955	8598406	27	0.0	-90.0	6.0
RGW10-692000	RAB	691995	8598400	27	0.0	-90.0	5.0
RGW10-692040	RAB	692034	8598401	28	0.0	-90.0	6.0
RGW10-692080	RAB	692076	8598398	28	0.0	-90.0	6.0
RGW10-692100	RAB	692091	8598400	28	0.0	-90.0	6.0
RGW11-692040	RAB	692038	8598199	29	0.0	-90.0	6.0
RGW11-692080	RAB	692077	8598195	30	0.0	-90.0	4.0
RGW11-692120	RAB	692118	8598200	30	0.0	-90.0	6.0
RGW11-692160	RAB	692158	8598196	29	0.0	-90.0	6.0
RGW11-692200	RAB	692198	8598196	30	0.0	-90.0	6.0
RGW11-692220	RAB	692218	8598200	29	0.0	-90.0	6.0
RGW12-691880	RAB	691879	8597998	29	0.0	-90.0	6.0
RGW12-691920	RAB	691919	8597997	29	0.0	-90.0	5.0
RGW12-691960	RAB	691959	8597993	29	0.0	-90.0	4.0
RGW12-692000	RAB	691999	8597995	29	0.0	-90.0	6.0
RGW12-692040	RAB	692037	8597995	28	0.0	-90.0	4.0
RGW12-692080	RAB	692078	8598001	29	0.0	-90.0	6.0
RGW12-692120	RAB	692119	8598003	29	0.0	-90.0	4.0
RGW12-692160	RAB	692156	8597999	29	0.0	-90.0	4.0
RGW13-691880	RAB	691877	8597804	27	0.0	-90.0	6.0
RGW13-691920	RAB	691920	8597801	27	0.0	-90.0	6.0
RGW13-691940	RAB	691941	8597801	27	0.0	-90.0	6.0
RGW13-691950	RAB	691951	8597799	27	0.0	-90.0	3.0
RGW13-691960	RAB	691956	8597799	27	0.0	-90.0	3.0
RGW13-691970	RAB	691965	8597798	27	0.0	-90.0	3.0
RGW13-691980	RAB	691973	8597798	27	0.0	-90.0	6.0
RGW13-692000	RAB	691998	8597802	27	0.0	-90.0	6.0
RGW13-692040	RAB	692039	8597805	27	0.0	-90.0	6.0
RGW13-692080	RAB	692078	8597795	27	0.0	-90.0	6.0
RGW13-692120	RAB	692118	8597799	27	0.0	-90.0	6.0
RGW13-692160	RAB	692157	8597800	27	0.0	-90.0	6.0
RGW13-692175	RAB	692172	8597799	27	0.0	-90.0	6.0
RGW13-692190	RAB	692189	8597798	27	0.0	-90.0	5.0
RGW14-691880	RAB	691877	8597600	25	0.0	-90.0	9.0
RGW14-691920	RAB	691917	8597602	25	0.0	-90.0	6.0
RGW14-691960	RAB	691958	8597598	25	0.0	-90.0	6.0
RGW14-692000	RAB	691996	8597601	25	0.0	-90.0	6.0
RGW14-692040	RAB	692036	8597601	25	0.0	-90.0	6.0
RGW14-692080	RAB	692078	8597601	26	0.0	-90.0	5.0
RGW14-692120	RAB	692118	8597602	25	0.0	-90.0	3.0
RGW14-692160	RAB	692164	8597598	26	0.0	-90.0	3.0
RGW14-692200	RAB	692200	8597598	26	0.0	-90.0	3.0
RGW14-692240	RAB	692240	8597595	26	0.0	-90.0	3.0
RGW15-691860	RAB	691856	8597387	23	0.0	-90.0	6.0
RGW15-691900	RAB	691901	8597385	23	0.0	-90.0	6.0
RGW15-691940	RAB	691937	8597383	23	0.0	-90.0	6.0
RGW15-691980	RAB	691978	8597383	24	0.0	-90.0	3.0

For personal use only

Hole ID	Type	Easting (m)	Northing (m)	RL (m)	Azi (°)	Dip (°)	TD (m)
RGW15-692020	RAB	692017	8597387	24	0.0	-90.0	3.0
RGW15-692060	RAB	692059	8597390	24	0.0	-90.0	3.0
RGW15-692100	RAB	692102	8597392	24	0.0	-90.0	3.0
RH02-693200e	RAB	693200	8597700	29	90.0	-60.0	6.0
RH02-693220e	RAB	693220	8597700	29	90.0	-60.0	12.0
RH02-693240e	RAB	693240	8597700	29	90.0	-60.0	9.0
RH02-693260e	RAB	693260	8597700	29	90.0	-60.0	9.0
RH02-693280e	RAB	693280	8597700	29	90.0	-60.0	5.0
RH02-693300e	RAB	693300	8597700	29	90.0	-60.0	9.0
RH02-693310e	RAB	693310	8597700	29	90.0	-60.0	15.0
RH02-693320e	RAB	693320	8597700	29	90.0	-60.0	8.0
RH02-693340e	RAB	693340	8597700	29	90.0	-60.0	12.0
RH02-693360e	RAB	693360	8597700	29	90.0	-60.0	12.0
RH02-693380e	RAB	693380	8597700	29	90.0	-60.0	12.0
RH02-693400e	RAB	693400	8597700	28	90.0	-60.0	12.0
RH02-693420e	RAB	693420	8597700	29	90.0	-60.0	12.0
RH02-693440e	RAB	693440	8597700	29	90.0	-60.0	12.0
RH02-693460e	RAB	693460	8597700	28	90.0	-60.0	9.0
RH04-693460e	RAB	693460	8597750	28	90.0	-60.0	12.0
RH04-693480e	RAB	693480	8597750	28	90.0	-60.0	12.0
RH04-693500e	RAB	693500	8597750	28	90.0	-60.0	12.0
RH04-693520e	RAB	693520	8597750	28	90.0	-60.0	12.0
RH04-693540e	RAB	693540	8597750	28	90.0	-60.0	12.0
RH04-693560e	RAB	693560	8597750	27	90.0	-60.0	21.0
RH04-693580e	RAB	693580	8597750	27	90.0	-60.0	12.0
RH04-693600e	RAB	693600	8597750	27	90.0	-60.0	12.0
RH04-693620e	RAB	693620	8597750	27	90.0	-60.0	12.0
RH04-693640e	RAB	693640	8597750	27	90.0	-60.0	12.0
RH04-693660e	RAB	693660	8597750	27	90.0	-60.0	12.0
RH05-693320e	RAB	693320	8597850	27	90.0	-60.0	12.0
RH05-693340e	RAB	693340	8597850	27	90.0	-60.0	12.0
RH05-693360e	RAB	693360	8597850	27	90.0	-60.0	12.0
RH05-693380e	RAB	693380	8597850	27	90.0	-60.0	12.0
RH05-693400e	RAB	693400	8597850	27	90.0	-60.0	12.0
RH05-693420e	RAB	693420	8597850	27	90.0	-60.0	15.0
RH05-693440e	RAB	693440	8597850	27	90.0	-60.0	12.0
RH05-693460e	RAB	693460	8597850	27	90.0	-60.0	12.0
RH05-693480e	RAB	693480	8597850	26	90.0	-60.0	12.0
RH05-693500e	RAB	693500	8597850	26	90.0	-60.0	12.0
RH05-693520e	RAB	693520	8597850	26	90.0	-60.0	5.0
RH05-693540e	RAB	693540	8597850	26	90.0	-60.0	12.0
RH05-693560e	RAB	693560	8597850	26	90.0	-60.0	12.0
RH05-693580e	RAB	693580	8597850	26	90.0	-60.0	12.0
RH05-693600e	RAB	693600	8597850	26	90.0	-60.0	12.0
RH05-693620e	RAB	693620	8597850	26	90.0	-60.0	12.0
RH05-693640e	RAB	693640	8597850	26	90.0	-60.0	12.0
RH05-693660e	RAB	693660	8597850	26	90.0	-60.0	7.0
RHE04-693680	RAB	693682	8598702	18	0.0	-90.0	3.0
RHE04-693720	RAB	693720	8598708	17	0.0	-90.0	3.0
RHE04-693760	RAB	693759	8598698	15	0.0	-90.0	3.0
RHE04-693800	RAB	693802	8598703	14	0.0	-90.0	3.0

For personal use only

Hole ID	Type	Easting (m)	Northing (m)	RL (m)	Azi (°)	Dip (°)	TD (m)
RHE04-693840	RAB	693841	8598702	13	0.0	-90.0	3.0
RHE04-693880	RAB	693879	8598703	13	0.0	-90.0	6.0
RHE04-693920	RAB	693920	8598699	14	0.0	-90.0	3.0
RHE04-693960	RAB	693962	8598698	14	0.0	-90.0	3.0
RHE04-694000	RAB	694002	8598700	15	0.0	-90.0	3.0
RHE04-694030	RAB	694032	8598701	16	0.0	-90.0	3.0
RHE04-694060	RAB	694060	8598700	16	0.0	-90.0	3.0
RHE04-694100	RAB	694099	8598698	17	0.0	-90.0	3.0
RHE05-693720	RAB	693719	8598495	20	0.0	-90.0	3.0
RHE05-693760	RAB	693760	8598496	20	0.0	-90.0	3.0
RHE05-693800	RAB	693802	8598498	18	0.0	-90.0	3.0
RHE05-693840	RAB	693839	8598501	17	0.0	-90.0	3.0
RHE05-693880	RAB	693879	8598495	16	0.0	-90.0	3.0
RHE05-693920	RAB	693921	8598499	15	0.0	-90.0	3.0
RHE05-693960	RAB	693958	8598499	14	0.0	-90.0	3.0
RHE05-694000	RAB	693999	8598502	14	0.0	-90.0	3.0
RHE05-694040	RAB	694041	8598499	15	0.0	-90.0	3.0
RHE05-694080	RAB	694081	8598496	16	0.0	-90.0	3.0
RHE05-694120	RAB	694120	8598494	16	0.0	-90.0	3.0
RHE05-694160	RAB	694160	8598493	17	0.0	-90.0	3.0
RHE05-694200	RAB	694198	8598492	17	0.0	-90.0	1.5
RHE11-694380	RAB	694381	8596242	25	0.0	-90.0	6.0
RHE11-694420	RAB	694422	8596252	26	0.0	-90.0	6.0
RHE11-694460	RAB	694458	8596268	27	0.0	-90.0	3.0
RHE11-694500	RAB	694502	8596277	27	0.0	-90.0	3.0
RHE11-694540	RAB	694542	8596288	28	0.0	-90.0	6.0
RHE11-694580	RAB	694581	8596299	28	0.0	-90.0	3.5
RHE11-694620	RAB	694625	8596305	29	0.0	-90.0	3.0
RHE11-694660	RAB	694662	8596314	29	0.0	-90.0	3.0
RHE11-694700	RAB	694700	8596323	30	0.0	-90.0	5.0
RHE11-694740	RAB	694741	8596331	31	0.0	-90.0	6.0
RHE11-694780	RAB	694782	8596341	31	0.0	-90.0	3.0
RHE11-694820	RAB	694822	8596343	32	0.0	-90.0	3.0
RHE11-694860	RAB	694862	8596345	32	0.0	-90.0	3.0
RHE11-694900	RAB	694899	8596345	33	0.0	-90.0	3.0
RHE11-694940	RAB	694940	8596343	34	0.0	-90.0	3.0
RHE11-694980	RAB	694983	8596344	35	0.0	-90.0	3.0
RHE11-695020	RAB	695019	8596352	36	0.0	-90.0	3.0
RHE11-695060	RAB	695060	8596349	36	0.0	-90.0	3.0
RHE11-695100	RAB	695100	8596332	38	0.0	-90.0	3.0
RHE11-695140	RAB	695139	8596307	39	0.0	-90.0	3.0
RHE11-695180	RAB	695181	8596279	39	0.0	-90.0	6.0
RHE11-695220	RAB	695220	8596262	40	0.0	-90.0	3.0
RHE11-695260	RAB	695261	8596246	42	0.0	-90.0	3.0
RHE12-694400	RAB	694399	8596150	24	0.0	-90.0	3.0
RHE12-694440	RAB	694440	8596161	25	0.0	-90.0	3.0
RHE12-694480	RAB	694476	8596154	26	0.0	-90.0	3.2
RHE12-694520	RAB	694517	8596150	27	0.0	-90.0	3.0
RHE12-694560	RAB	694559	8596151	27	0.0	-90.0	6.0
RHE12-694600	RAB	694599	8596152	28	0.0	-90.0	3.0
RHE12-694640	RAB	694638	8596151	29	0.0	-90.0	6.0

For personal use only

Hole ID	Type	Easting (m)	Northing (m)	RL (m)	Azi (°)	Dip (°)	TD (m)
RHE12-694680	RAB	694676	8596149	29	0.0	-90.0	3.0
RHE12-694720	RAB	694719	8596149	30	0.0	-90.0	3.0
RHE12-694760	RAB	694758	8596151	31	0.0	-90.0	6.0
RHE12-694800	RAB	694799	8596156	32	0.0	-90.0	3.0
RHE12-694840	RAB	694839	8596161	32	0.0	-90.0	3.0
RHE12-694880	RAB	694877	8596165	33	0.0	-90.0	3.0
RHE12-694920	RAB	694918	8596165	34	0.0	-90.0	3.0
RHE12-694960	RAB	694957	8596157	35	0.0	-90.0	6.0
RHE12-695000	RAB	694996	8596160	36	0.0	-90.0	3.0
RHE12-695060	RAB	695061	8596154	38	0.0	-90.0	3.0
RHE12-695100	RAB	695100	8596146	39	0.0	-90.0	3.0
RHE12-695140	RAB	695138	8596145	40	0.0	-90.0	3.0
RHE12-695180	RAB	695179	8596148	41	0.0	-90.0	3.0
RHE14-694520	RAB	694520	8595534	30	0.0	-90.0	3.0
RHE14-694560	RAB	694562	8595570	29	0.0	-90.0	3.0
RHE14-694580	RAB	694579	8595602	29	0.0	-90.0	3.0
RHE14-694600	RAB	694600	8595631	28	0.0	-90.0	3.0
RHE14-694640	RAB	694639	8595673	25	0.0	-90.0	3.0
RHE14-694680	RAB	694678	8595712	24	0.0	-90.0	3.0
RHE14-694700	RAB	694702	8595738	24	0.0	-90.0	3.0
RHE14-694740	RAB	694736	8595771	24	0.0	-90.0	3.0
RHE14-694760	RAB	694760	8595813	25	0.0	-90.0	3.0
RHE14-694800	RAB	694802	8595856	27	0.0	-90.0	3.0
RHE14-694840	RAB	694840	8595904	30	0.0	-90.0	3.0
RHE14-694880	RAB	694877	8595929	31	0.0	-90.0	3.0
RHE14-694920	RAB	694918	8595940	32	0.0	-90.0	3.0
RHE14-694960	RAB	694957	8595948	33	0.0	-90.0	3.0
RHE14-695000	RAB	694997	8595966	36	0.0	-90.0	3.0
RHE14-695040	RAB	695039	8595981	38	0.0	-90.0	3.0
RHE14-695080	RAB	695079	8595998	39	0.0	-90.0	1.5
RHE14-695120	RAB	695120	8596018	41	0.0	-90.0	3.0
RHE14-695160	RAB	695158	8596035	42	0.0	-90.0	3.0
RHE14-695200	RAB	695200	8596054	45	0.0	-90.0	3.0
RHE14-695240	RAB	695242	8596059	46	0.0	-90.0	3.0
RHL01-695020	RAB	695022	8600794	11	270.0	-60.0	18.0
RHL01-695040	RAB	695041	8600798	11	270.0	-60.0	18.0
RHL01-695060	RAB	695059	8600799	11	270.0	-60.0	12.0
RHL01-695080	RAB	695079	8600801	12	270.0	-60.0	12.0
RHL01-695090	RAB	695088	8600801	12	270.0	-60.0	12.0
RHL01-695100	RAB	695097	8600800	12	270.0	-60.0	12.0
RHL01-695110	RAB	695107	8600801	12	270.0	-60.0	12.0
RHL01-695120	RAB	695119	8600801	12	270.0	-60.0	12.0
RHL01-695130	RAB	695128	8600801	13	270.0	-60.0	12.0
RHL01-695140	RAB	695137	8600802	13	270.0	-60.0	12.0
RHL01-695150	RAB	695150	8600806	13	270.0	-60.0	18.0
RHL01-695160	RAB	695158	8600806	13	270.0	-60.0	12.0
RHL01-695170	RAB	695168	8600805	14	270.0	-60.0	12.0
RHL01-695180	RAB	695177	8600804	14	270.0	-60.0	18.0
RHL01-695190	RAB	695186	8600803	14	270.0	-60.0	12.0
RHL01-695200	RAB	695196	8600802	14	270.0	-60.0	12.0
RHL01-695210	RAB	695207	8600800	14	270.0	-60.0	12.0

For personal use only

Hole ID	Type	Easting (m)	Northing (m)	RL (m)	Azi (°)	Dip (°)	TD (m)
RHL01-695220	RAB	695217	8600800	15	270.0	-60.0	12.0
RHL01-695230	RAB	695228	8600803	15	270.0	-60.0	12.0
RHL01-695240	RAB	695238	8600804	15	270.0	-60.0	12.0
RHL01-695250	RAB	695248	8600804	15	270.0	-60.0	12.0
RHL01-695260	RAB	695259	8600804	15	270.0	-60.0	12.0
RHL01-695270	RAB	695270	8600804	16	270.0	-60.0	12.0
RHL01-695280	RAB	695281	8600800	16	270.0	-60.0	12.0
RHL01-695290	RAB	695291	8600796	16	270.0	-60.0	18.0
RHL01-695300	RAB	695299	8600794	16	270.0	-60.0	18.0
RHL01-695310	RAB	695310	8600791	16	270.0	-60.0	12.0
RHL01-695320	RAB	695318	8600792	16	270.0	-60.0	12.0
RHL01-695330	RAB	695329	8600798	16	270.0	-60.0	18.0
RHL01-695340	RAB	695339	8600804	16	270.0	-60.0	18.0
RHL01-695350	RAB	695361	8600806	17	270.0	-60.0	12.0
RHL01-695360	RAB	695349	8600806	17	270.0	-60.0	30.0
RHL01-695380	RAB	695380	8600806	17	270.0	-60.0	24.0
RHL01-695400	RAB	695401	8600804	17	270.0	-60.0	24.0
RHL01-695420	RAB	695421	8600806	17	270.0	-60.0	18.0
RHL01-695440	RAB	695440	8600799	17	270.0	-60.0	12.0
RHL01-695460	RAB	695459	8600801	17	270.0	-60.0	18.0
RHL01-695480	RAB	695479	8600801	17	270.0	-60.0	24.0
RHL02-694720	RAB	694718	8600399	13	0.0	-90.0	3.0
RHL02-694760	RAB	694762	8600401	13	0.0	-90.0	3.0
RHL02-694800	RAB	694797	8600401	12	0.0	-90.0	3.0
RHL02-694840	RAB	694839	8600401	12	0.0	-90.0	3.0
RHL02-694880	RAB	694877	8600402	12	0.0	-90.0	3.0
RHL02-694920	RAB	694919	8600398	11	0.0	-90.0	3.0
RHL02-694960	RAB	694960	8600400	11	0.0	-90.0	3.0
RHL02-695000	RAB	695001	8600396	11	0.0	-90.0	3.0
RHL02-695040	RAB	695042	8600397	11	0.0	-90.0	3.0
RHL02-695080	RAB	695079	8600397	11	0.0	-90.0	3.0
RHL02-695120	RAB	695118	8600397	11	0.0	-90.0	3.0
RHL02-695160	RAB	695157	8600397	11	0.0	-90.0	6.0
RHL02-695200	RAB	695199	8600396	11	0.0	-90.0	3.0
RHL02-695240	RAB	695239	8600394	11	0.0	-90.0	3.0
RHL02-695280	RAB	695278	8600393	12	0.0	-90.0	3.0
RHL02-695320	RAB	695320	8600395	13	0.0	-90.0	2.0
RHL02-695360	RAB	695360	8600397	14	0.0	-90.0	3.0
RHL02-695400	RAB	695399	8600398	14	0.0	-90.0	3.0
RHL02-695440	RAB	695437	8600397	15	0.0	-90.0	3.0
RHL02-695480	RAB	695479	8600400	16	0.0	-90.0	1.5
RKE02-693560	RAB	693561	8599848	12	0.0	-90.0	3.0
RKE02-693570	RAB	693571	8599849	12	0.0	-90.0	3.0
RKE02-693580	RAB	693579	8599854	12	0.0	-90.0	3.0
RKE02-693590	RAB	693590	8599854	12	0.0	-90.0	3.0
RKE02-693600	RAB	693597	8599854	12	0.0	-90.0	3.0
RKE02-693610	RAB	693610	8599853	11	0.0	-90.0	3.0
RKE02-693620	RAB	693621	8599849	11	0.0	-90.0	3.0
RKE02-693630	RAB	693629	8599848	10	0.0	-90.0	6.0
RKE02-693640	RAB	693642	8599838	10	0.0	-90.0	6.0
RKE03-693520	RAB	693521	8599759	15	0.0	-90.0	3.0

For personal use only

Hole ID	Type	Easting (m)	Northing (m)	RL (m)	Azi (°)	Dip (°)	TD (m)
RKE03-693530	RAB	693530	8599755	14	0.0	-90.0	3.0
RKE03-693540	RAB	693542	8599756	14	0.0	-90.0	3.0
RKE03-693550	RAB	693551	8599754	13	0.0	-90.0	3.0
RKE03-693560	RAB	693560	8599754	13	0.0	-90.0	3.0
RKE03-693570	RAB	693571	8599753	13	0.0	-90.0	3.0
RKE03-693580	RAB	693579	8599756	13	0.0	-90.0	12.0
RKE03-693590	RAB	693587	8599748	12	0.0	-90.0	3.0
RKE03-693600	RAB	693598	8599748	12	0.0	-90.0	3.0
RKE03-693610	RAB	693606	8599747	12	0.0	-90.0	3.0
RKE03-693620	RAB	693616	8599752	11	0.0	-90.0	3.0
RKE04-693530	RAB	693529	8599696	14	0.0	-90.0	3.0
RKE04-693540	RAB	693539	8599694	14	0.0	-90.0	3.0
RKE04-693550	RAB	693549	8599698	14	0.0	-90.0	3.0
RKE04-693560	RAB	693558	8599697	14	0.0	-90.0	3.0
RKE04-693570	RAB	693571	8599697	14	0.0	-90.0	6.0
RKE04-693580	RAB	693582	8599695	13	0.0	-90.0	3.0
RKE04-693590	RAB	693590	8599698	13	0.0	-90.0	3.0
RKT03-695660	RAB	695660	8607188	7	0.0	-90.0	6.0
RKT03-695700	RAB	695699	8607202	8	0.0	-90.0	6.0
RKT03-695740	RAB	695741	8607195	8	0.0	-90.0	6.0
RKT03-695780	RAB	695775	8607199	8	0.0	-90.0	6.0
RKT03-695820	RAB	695811	8607198	8	0.0	-90.0	6.0
RKT03-695860	RAB	695865	8607200	7	0.0	-90.0	6.0
RKT03-695900	RAB	695898	8607201	7	0.0	-90.0	3.0
RKT03-695902	RAB	695900	8607201	7	0.0	-90.0	6.0
RKT03-695940	RAB	695938	8607195	6	0.0	-90.0	6.0
RKT03-695980	RAB	695974	8607192	6	0.0	-90.0	8.5
RKT03-696020	RAB	696019	8607197	6	0.0	-90.0	6.0
RKT03-696060	RAB	696058	8607194	6	0.0	-90.0	6.0
RKT03-696100	RAB	696097	8607197	6	0.0	-90.0	6.0
RKT03-696140	RAB	696142	8607197	6	0.0	-90.0	6.0
RKT03-696180	RAB	696179	8607204	7	0.0	-90.0	6.0
RKT03-696220	RAB	696216	8607200	7	0.0	-90.0	4.0
RKT03-696260	RAB	696261	8607199	7	0.0	-90.0	4.0
RKT03-696300	RAB	696299	8607194	7	0.0	-90.0	4.0
RKT03-696340	RAB	696336	8607198	7	0.0	-90.0	6.0
RKT03-696380	RAB	696377	8607203	7	0.0	-90.0	6.0
RKT03-696420	RAB	696420	8607205	6	0.0	-90.0	6.0
RKT03-696460	RAB	696458	8607204	6	0.0	-90.0	6.0
RKT03-696500	RAB	696507	8607203	4	0.0	-90.0	6.0
RKT03-696540	RAB	696546	8607203	3	0.0	-90.0	9.0
RKT03-696580	RAB	696585	8607201	2	0.0	-90.0	6.0
RKT04E-695200	RAB	695197	8606798	4	0.0	-90.0	6.0
RKT04E-695240	RAB	695238	8606796	4	0.0	-90.0	6.0
RKT04E-695280	RAB	695278	8606791	4	0.0	-90.0	6.0
RKT04E-695320	RAB	695317	8606789	4	0.0	-90.0	6.0
RKT04E-695360	RAB	695365	8606784	4	0.0	-90.0	6.0
RKT04E-695400	RAB	695403	8606787	5	0.0	-90.0	6.0
RKT04E-695440	RAB	695442	8606796	5	0.0	-90.0	6.0
RKT04E-695480	RAB	695485	8606792	5	0.0	-90.0	6.0
RKT04E-695520	RAB	695522	8606794	5	0.0	-90.0	6.0

For personal use only

Hole ID	Type	Easting (m)	Northing (m)	RL (m)	Azi (°)	Dip (°)	TD (m)
RKT04E-695560	RAB	695569	8606793	6	0.0	-90.0	6.0
RKT04E-695600	RAB	695602	8606803	6	0.0	-90.0	6.0
RKT04E-695640	RAB	695639	8606793	7	0.0	-90.0	6.0
RKT04E-695680	RAB	695673	8606784	7	0.0	-90.0	6.0
RKT04E-695720	RAB	695722	8606797	8	0.0	-90.0	3.0
RKT04E-695722	RAB	695726	8606793	8	0.0	-90.0	6.0
RKT04E-695760	RAB	695759	8606797	8	0.0	-90.0	6.0
RKT04E-695800	RAB	695795	8606799	9	0.0	-90.0	6.0
RKT04E-695840	RAB	695841	8606799	9	0.0	-90.0	5.0
RKT04E-695880	RAB	695881	8606801	9	0.0	-90.0	6.0
RKT04E-695920	RAB	695916	8606802	10	0.0	-90.0	6.0
RKT04E-695960	RAB	695963	8606801	10	0.0	-90.0	6.0
RKT04E-696000	RAB	695997	8606801	10	0.0	-90.0	6.0
RKT04E-696040	RAB	696047	8606797	9	0.0	-90.0	6.0
RKT04E-696080	RAB	696084	8606799	8	0.0	-90.0	6.0
RKT04E-696120	RAB	696126	8606796	8	0.0	-90.0	6.0
RKT04E-696160	RAB	696165	8606793	8	0.0	-90.0	6.0
RKT04E-696200	RAB	696202	8606793	7	0.0	-90.0	6.0
RKT04E-696240	RAB	696201	8606793	7	0.0	-90.0	6.0
RKT04E-696280	RAB	696287	8606794	6	0.0	-90.0	6.0
RKT04E-696320	RAB	696325	8606790	5	0.0	-90.0	6.0
RKT04E-696360	RAB	696316	8606781	5	0.0	-90.0	4.0
RKT04E-696400	RAB	696401	8606812	4	0.0	-90.0	6.0
RKT04E-696440	RAB	696444	8606805	4	0.0	-90.0	6.0
RKT04E-696480	RAB	696481	8606808	3	0.0	-90.0	6.0
RKT04W-694200	RAB	694204	8606806	6	0.0	-90.0	6.0
RKT04W-694205	RAB	694213	8606801	6	0.0	-90.0	3.0
RKT04W-694240	RAB	694243	8606806	6	0.0	-90.0	6.0
RKT04W-694280	RAB	694281	8606800	6	0.0	-90.0	6.0
RKT04W-694320	RAB	694322	8606797	6	0.0	-90.0	6.0
RKT04W-694360	RAB	694364	8606797	6	0.0	-90.0	9.0
RKT04W-694400	RAB	694400	8606803	7	0.0	-90.0	6.0
RKT04W-694440	RAB	694443	8606799	7	0.0	-90.0	6.0
RKT04W-694480	RAB	694477	8606793	8	0.0	-90.0	6.0
RKT04W-694520	RAB	694517	8606796	8	0.0	-90.0	3.0
RKT04W-694560	RAB	694564	8606793	8	0.0	-90.0	3.0
RKT04W-694600	RAB	694602	8606792	7	0.0	-90.0	3.0
RKT04W-694640	RAB	694643	8606798	5	0.0	-90.0	6.0
RKT04W-694680	RAB	694674	8606803	5	0.0	-90.0	6.0
RKT05E-695280	RAB	695288	8606404	3	0.0	-90.0	6.0
RKT05E-695320	RAB	695314	8606402	4	0.0	-90.0	6.0
RKT05E-695360	RAB	695358	8606405	4	0.0	-90.0	6.0
RKT05E-695400	RAB	695401	8606402	5	0.0	-90.0	6.0
RKT05E-695440	RAB	695433	8606394	5	0.0	-90.0	6.0
RKT05E-695480	RAB	695480	8606390	6	0.0	-90.0	6.0
RKT05E-695520	RAB	695524	8606389	8	0.0	-90.0	6.0
RKT05E-695560	RAB	695560	8606391	10	0.0	-90.0	6.0
RKT05E-695600	RAB	695600	8606392	11	0.0	-90.0	6.0
RKT05E-695640	RAB	695641	8606394	12	0.0	-90.0	6.0
RKT05E-695680	RAB	695674	8606397	13	0.0	-90.0	6.0
RKT05E-695720	RAB	695720	8606396	15	0.0	-90.0	6.0

For personal use only

Hole ID	Type	Easting (m)	Northing (m)	RL (m)	Azi (°)	Dip (°)	TD (m)
RKT05E-695760	RAB	695757	8606390	16	0.0	-90.0	6.0
RKT05E-695800	RAB	695799	8606394	16	0.0	-90.0	6.0
RKT05E-695840	RAB	695835	8606390	16	0.0	-90.0	6.0
RKT05E-695880	RAB	695878	8606396	16	0.0	-90.0	6.0
RKT05E-695920	RAB	695921	8606409	15	0.0	-90.0	6.0
RKT05E-695960	RAB	695960	8606406	14	0.0	-90.0	6.0
RKT05E-696000	RAB	696003	8606398	12	0.0	-90.0	6.0
RKT05E-696040	RAB	696039	8606398	11	0.0	-90.0	6.0
RKT05E-696080	RAB	696081	8606400	10	0.0	-90.0	6.0
RKT05E-696120	RAB	696116	8606396	10	0.0	-90.0	6.0
RKT05E-696160	RAB	696157	8606405	9	0.0	-90.0	6.0
RLV01E-687280	RAB	687275	8585695	18	0.0	-90.0	3.0
RLV02E-686760	RAB	686759	8585498	17	0.0	-90.0	3.0
RLV02E-686800	RAB	686797	8585495	17	0.0	-90.0	3.0
RLV02E-686840	RAB	686838	8585498	17	0.0	-90.0	3.0
RLV02E-686880	RAB	686877	8585497	17	0.0	-90.0	3.0
RLV02E-686920	RAB	686918	8585497	18	0.0	-90.0	3.0
RLV02E-686960	RAB	686958	8585496	18	0.0	-90.0	3.0
RLV02E-687000	RAB	686999	8585492	19	0.0	-90.0	6.0
RLV02E-687040	RAB	687040	8585494	19	0.0	-90.0	3.0
RLV02E-687080	RAB	687080	8585494	19	0.0	-90.0	3.0
RLV02E-687120	RAB	687123	8585494	19	0.0	-90.0	6.0
RLV02E-687160	RAB	687161	8585490	19	0.0	-90.0	6.0
RLV02E-687200	RAB	687202	8585491	20	0.0	-90.0	3.0
RLV02E-687240	RAB	687242	8585489	20	0.0	-90.0	3.0
RLV02E-687280	RAB	687280	8585488	20	0.0	-90.0	6.0
RLV02E-687300	RAB	687302	8585485	20	0.0	-90.0	3.0
RLV03-686640	RAB	686641	8585300	13	0.0	-90.0	3.0
RLV03-686680	RAB	686683	8585298	12	0.0	-90.0	6.0
RLV03-686720	RAB	686724	8585295	13	0.0	-90.0	3.0
RLV03-686760	RAB	686766	8585296	13	0.0	-90.0	6.0
RLV03-686800	RAB	686801	8585293	14	0.0	-90.0	6.0
RLV03-686840	RAB	686840	8585301	15	0.0	-90.0	3.0
RLV03-686880	RAB	686881	8585305	17	0.0	-90.0	6.0
RLV03-686920	RAB	686921	8585301	17	0.0	-90.0	6.0
RLV03-686960	RAB	686953	8585299	18	0.0	-90.0	3.0
RLV03-687000	RAB	686996	8585298	18	0.0	-90.0	6.0
RLV03-687040	RAB	687040	8585301	19	0.0	-90.0	3.0
RLV03-687080	RAB	687075	8585302	19	0.0	-90.0	9.0
RLV03-687120	RAB	687117	8585307	20	0.0	-90.0	3.0
RLV03-687160	RAB	687157	8585302	20	0.0	-90.0	3.0
RLV03-687200	RAB	687199	8585298	21	0.0	-90.0	6.0
RLV03-687240	RAB	687244	8585296	22	0.0	-90.0	3.0
RLV03-687280	RAB	687282	8585297	23	0.0	-90.0	3.0
RLV04-686360	RAB	686357	8585100	5	0.0	-90.0	6.0
RLV04-686400	RAB	686396	8585100	5	0.0	-90.0	5.0
RLV04-686440	RAB	686436	8585104	6	0.0	-90.0	3.0
RLV04-686480	RAB	686478	8585102	7	0.0	-90.0	4.0
RLV04-686520	RAB	686519	8585099	8	0.0	-90.0	6.0
RLV04-686560	RAB	686560	8585098	9	0.0	-90.0	6.0
RLV04-686600	RAB	686600	8585097	10	0.0	-90.0	6.0

For personal use only

Hole ID	Type	Easting (m)	Northing (m)	RL (m)	Azi (°)	Dip (°)	TD (m)
RLV04-686640	RAB	686634	8585103	11	0.0	-90.0	6.0
RLV04-686670	RAB	686669	8585101	11	0.0	-90.0	3.0
RLV04-686675	RAB	686675	8585102	12	0.0	-90.0	3.0
RLV04-686680	RAB	686679	8585101	12	0.0	-90.0	3.0
RLV04-686685	RAB	686684	8585104	12	0.0	-90.0	3.0
RLV04-686690	RAB	686689	8585102	12	0.0	-90.0	3.0
RLV04-686695	RAB	686696	8585104	12	0.0	-90.0	3.0
RLV04-686720	RAB	686718	8585101	13	0.0	-90.0	6.0
RLV04-686760	RAB	686758	8585104	14	0.0	-90.0	3.0
RLV04-686800	RAB	686798	8585106	15	0.0	-90.0	3.0
RLV04-686840	RAB	686839	8585102	16	0.0	-90.0	3.0
RLV04-686880	RAB	686879	8585099	17	0.0	-90.0	3.0
RLV04-686920	RAB	686918	8585098	18	0.0	-90.0	3.0
RLV04-686960	RAB	686959	8585099	19	0.0	-90.0	3.0
RLV04-687000	RAB	687000	8585104	20	0.0	-90.0	3.0
RLV04-687040	RAB	687041	8585094	20	0.0	-90.0	6.0
RLV04-687080	RAB	687078	8585093	21	0.0	-90.0	3.0
RLV04-687110	RAB	687108	8585096	21	0.0	-90.0	6.0
RLV04-687115	RAB	687114	8585099	21	0.0	-90.0	3.0
RLV04-687120	RAB	687118	8585100	21	0.0	-90.0	6.0
RLV04-687125	RAB	687125	8585099	21	0.0	-90.0	3.0
RLV04-687130	RAB	687131	8585098	22	0.0	-90.0	3.0
RLV04-687135	RAB	687136	8585099	22	0.0	-90.0	6.0
RLV04-687140	RAB	687140	8585101	22	0.0	-90.0	6.0
RLV04-687145	RAB	687148	8585099	22	0.0	-90.0	6.0
RLV04-687160	RAB	687160	8585100	22	0.0	-90.0	5.0
RLV04-687200	RAB	687199	8585104	22	0.0	-90.0	5.0
RLV04-687240	RAB	687240	8585100	23	0.0	-90.0	3.0
RLV05-686260	RAB	686258	8584902	5	0.0	-90.0	3.0
RLV05-686300	RAB	686299	8584903	6	0.0	-90.0	3.0
RLV05-686340	RAB	686338	8584904	6	0.0	-90.0	3.0
RLV05-686380	RAB	686380	8584904	6	0.0	-90.0	3.0
RKT05E-696200	RAB	696200	8606406	9	0.0	-90.0	6.0
RKT05E-696240	RAB	696231	8606405	8	0.0	-90.0	6.0
RKT05E-696280	RAB	696273	8606413	7	0.0	-90.0	6.0
RKT05E-696320	RAB	696313	8606410	7	0.0	-90.0	6.0
RKT05E-696360	RAB	696352	8606398	5	0.0	-90.0	6.0
RKT05E-696400	RAB	696396	8606397	5	0.0	-90.0	6.0
RKT05E-696440	RAB	696439	8606403	4	0.0	-90.0	6.0
RKT05E-696480	RAB	696473	8606402	3	0.0	-90.0	6.0
RKT05E-696520	RAB	696517	8606402	3	0.0	-90.0	6.0
RKT05W-694480	RAB	694479	8606415	4	0.0	-90.0	6.0
RKT05W-694500	RAB	694497	8606407	4	0.0	-90.0	6.0
RKT05W-694540	RAB	694541	8606403	4	0.0	-90.0	6.0
RKT05W-694580	RAB	694580	8606397	4	0.0	-90.0	3.0
RKT05W-694620	RAB	694623	8606405	5	0.0	-90.0	6.0
RKT05W-694650	RAB	694659	8606410	5	0.0	-90.0	6.0
RKT05W-694655	RAB	694665	8606406	5	0.0	-90.0	6.0
RKT05W-694660	RAB	694668	8606411	5	0.0	-90.0	6.0
RKT05W-694665	RAB	694672	8606406	5	0.0	-90.0	5.0
RKT05W-694670	RAB	694674	8606404	5	0.0	-90.0	6.0

For personal use only

Hole ID	Type	Easting (m)	Northing (m)	RL (m)	Azi (°)	Dip (°)	TD (m)
RKT05W-694700	RAB	694709	8606391	5	0.0	-90.0	6.0
RKT05W-694740	RAB	694742	8606399	5	0.0	-90.0	6.0
RKT05W-694780	RAB	694784	8606398	5	0.0	-90.0	6.0
RKT05W-694820	RAB	694827	8606400	5	0.0	-90.0	3.0
RKT05W-694845	RAB	694853	8606399	5	0.0	-90.0	9.0
RKT05W-694850	RAB	694858	8606402	5	0.0	-90.0	5.0
RKT05W-694855	RAB	694862	8606397	6	0.0	-90.0	6.0
RKT05W-694860	RAB	694872	8606399	5	0.0	-90.0	6.0
RKT05W-694900	RAB	694911	8606402	5	0.0	-90.0	6.0
RKT05W-694940	RAB	694951	8606395	4	0.0	-90.0	6.0
RKT05W-694980	RAB	694984	8606402	3	0.0	-90.0	5.0
RKT06-694920	RAB	694928	8606000	4	0.0	-90.0	6.0
RKT06-694960	RAB	694965	8605994	5	0.0	-90.0	6.0
RKT06-695000	RAB	695005	8605992	6	0.0	-90.0	6.0
RKT06-695040	RAB	695043	8605984	7	0.0	-90.0	6.0
RKT06-695080	RAB	695097	8605994	8	0.0	-90.0	6.0
RKT06-695120	RAB	695133	8605989	8	0.0	-90.0	6.0
RKT06-695160	RAB	695168	8605995	8	0.0	-90.0	6.0
RKT06-695200	RAB	695206	8605998	8	0.0	-90.0	6.0
RKT06-695240	RAB	695249	8606007	8	0.0	-90.0	6.0
RKT06-695280	RAB	695286	8606003	8	0.0	-90.0	6.0
RKT06-695320	RAB	695325	8605997	8	0.0	-90.0	6.0
RKT06-695360	RAB	695372	8606005	9	0.0	-90.0	6.0
RKT06-695400	RAB	695399	8606006	10	0.0	-90.0	6.0
RKT06-695425	RAB	695434	8606000	11	0.0	-90.0	9.0
RKT06-695430	RAB	695430	8606005	11	0.0	-90.0	9.0
RKT06-695435	RAB	695445	8606004	12	0.0	-90.0	9.0
RKT06-695440	RAB	695444	8606004	11	0.0	-90.0	9.0
RKT06-695445	RAB	695453	8606002	12	0.0	-90.0	9.0
RKT06-695450	RAB	695457	8606002	12	0.0	-90.0	9.0
RKT06-695480	RAB	695489	8606001	13	0.0	-90.0	6.0
RKT06-695520	RAB	695525	8606007	13	0.0	-90.0	6.0
RKT06-695560	RAB	695571	8606006	14	0.0	-90.0	6.0
RKT06-695600	RAB	695613	8605997	14	0.0	-90.0	5.0
RKT06-695640	RAB	695648	8605986	14	0.0	-90.0	6.0
RKT06-695680	RAB	695688	8605981	14	0.0	-90.0	6.0
RKT06-695720	RAB	695729	8605974	14	0.0	-90.0	6.0
RKT06-695760	RAB	695763	8605989	13	0.0	-90.0	6.0
RKT06-695800	RAB	695805	8605995	13	0.0	-90.0	6.0
RKT06-695840	RAB	695847	8605996	13	0.0	-90.0	3.0
RKT06-695880	RAB	695884	8606002	12	0.0	-90.0	3.0
RKT06-695920	RAB	695921	8606016	12	0.0	-90.0	3.0
RKT06-695960	RAB	695962	8606013	11	0.0	-90.0	3.0
RKT06-696000	RAB	696003	8606004	11	0.0	-90.0	3.0
RKT06-696040	RAB	696041	8606000	10	0.0	-90.0	3.0
RKT06-696080	RAB	696086	8605999	10	0.0	-90.0	6.0
RKT06-696115	RAB	696124	8605994	9	0.0	-90.0	6.0
RKT06-696120	RAB	696118	8605994	9	0.0	-90.0	6.0
RKT06-696125	RAB	696130	8605994	9	0.0	-90.0	9.0
RKT06-696160	RAB	696171	8606002	8	0.0	-90.0	5.0
RKT06-696200	RAB	696204	8606005	8	0.0	-90.0	3.0

Hole ID	Type	Easting (m)	Northing (m)	RL (m)	Azi (°)	Dip (°)	TD (m)
RKT06-696240	RAB	696248	8605999	7	0.0	-90.0	6.0
RKT06-696280	RAB	696285	8605992	7	0.0	-90.0	4.0
RKT06-696320	RAB	696322	8606004	6	0.0	-90.0	6.0
RKT06-696360	RAB	696360	8606004	5	0.0	-90.0	6.0
RKT06-696400	RAB	696400	8606000	5	0.0	-90.0	3.0
RKT06-696440	RAB	696439	8606010	4	0.0	-90.0	3.0
RKT06-696480	RAB	696458	8606004	4	0.0	-90.0	6.0
RKT06-696520	RAB	696521	8606008	3	0.0	-90.0	3.0
RKT07-694000	RAB	693998	8605632	5	0.0	-90.0	6.0
RKT07-694040	RAB	694040	8605609	6	0.0	-90.0	6.0
RKT07-694080	RAB	694084	8605601	6	0.0	-90.0	6.0
RKT07-694120	RAB	694122	8605589	6	0.0	-90.0	9.0
RKT07-694160	RAB	694162	8605588	6	0.0	-90.0	6.0
RKT07-694200	RAB	694202	8605605	6	0.0	-90.0	6.0
RKT07-694240	RAB	694245	8605600	7	0.0	-90.0	6.0
RKT07-694280	RAB	694284	8605592	7	0.0	-90.0	6.0
RKT07-694320	RAB	694324	8605593	7	0.0	-90.0	6.0
RKT07-694360	RAB	694364	8605598	8	0.0	-90.0	6.0
RKT07-694400	RAB	694402	8605598	8	0.0	-90.0	6.0
RKT07-694440	RAB	694444	8605604	8	0.0	-90.0	6.0
RKT07-694480	RAB	694485	8605604	8	0.0	-90.0	6.0
RKT07-694520	RAB	694523	8605597	8	0.0	-90.0	6.0
RKT07-694560	RAB	694559	8605588	7	0.0	-90.0	6.0
RKT07-694600	RAB	694603	8605600	8	0.0	-90.0	6.0
RKT07-694625	RAB	694624	8605607	7	0.0	-90.0	9.0
RKT07-694630	RAB	694631	8605601	8	0.0	-90.0	9.0
RKT07-694635	RAB	694636	8605607	8	0.0	-90.0	9.0
RKT07-694640	RAB	694640	8605611	7	0.0	-90.0	6.0
RKT07-694645	RAB	694653	8605608	7	0.0	-90.0	9.0
RKT07-694680	RAB	694682	8605609	8	0.0	-90.0	2.0
RKT07-694685	RAB	694684	8605609	8	0.0	-90.0	4.0
RKT07-694720	RAB	694726	8605606	8	0.0	-90.0	6.0
RKT07-694760	RAB	694760	8605607	8	0.0	-90.0	3.0
RKT07-694800	RAB	694798	8605606	8	0.0	-90.0	6.0
RKT07-694840	RAB	694843	8605604	7	0.0	-90.0	6.0
RKT07-694875	RAB	694881	8605589	9	0.0	-90.0	9.0
RKT07-694880	RAB	694884	8605602	9	0.0	-90.0	6.0
RKT07-694885	RAB	694890	8605602	9	0.0	-90.0	9.0
RKT07-694920	RAB	694921	8605591	10	0.0	-90.0	9.0
RKT07-694960	RAB	694962	8605589	10	0.0	-90.0	5.0
RKT07-695000	RAB	695006	8605601	9	0.0	-90.0	6.0
RKT07-695040	RAB	695041	8605605	9	0.0	-90.0	6.0
RKT07-695080	RAB	695081	8605608	9	0.0	-90.0	6.0
RKT07-695120	RAB	695121	8605609	9	0.0	-90.0	3.0
RKT07-695160	RAB	695157	8605601	10	0.0	-90.0	3.0
RKT07-695200	RAB	695198	8605601	10	0.0	-90.0	6.0
RKT07-695240	RAB	695241	8605603	11	0.0	-90.0	3.0
RKT07-695280	RAB	695280	8605603	11	0.0	-90.0	6.0
RKT07-695320	RAB	695321	8605598	12	0.0	-90.0	3.0
RKT07-695360	RAB	695357	8605594	13	0.0	-90.0	6.0
RKT07-695400	RAB	695402	8605599	14	0.0	-90.0	6.0

For personal use only

For personal use only

Hole ID	Type	Easting (m)	Northing (m)	RL (m)	Azi (°)	Dip (°)	TD (m)
RKT07-695440	RAB	695442	8605600	14	0.0	-90.0	3.0
RKT07-695480	RAB	695482	8605603	15	0.0	-90.0	3.0
RKT07-695520	RAB	695523	8605605	16	0.0	-90.0	6.0
RKT07-695560	RAB	695563	8605602	16	0.0	-90.0	5.0
RKT07-695600	RAB	695601	8605601	18	0.0	-90.0	6.0
RKT07-695640	RAB	695640	8605595	18	0.0	-90.0	3.0
RKT07-695680	RAB	695682	8605591	19	0.0	-90.0	3.0
RKT07-695720	RAB	695722	8605586	18	0.0	-90.0	6.0
RKT07-695760	RAB	695764	8605601	19	0.0	-90.0	5.5
RKT07-695800	RAB	695798	8605601	18	0.0	-90.0	3.0
RKT07-695805	RAB	695813	8605597	18	0.0	-90.0	6.0
RKT07-695840	RAB	695839	8605596	17	0.0	-90.0	6.0
RKT07-695880	RAB	695880	8605598	16	0.0	-90.0	6.0
RKT07-695920	RAB	695918	8605599	15	0.0	-90.0	6.0
RKT07-695960	RAB	695963	8605595	14	0.0	-90.0	3.0
RKT07-696000	RAB	696002	8605593	13	0.0	-90.0	6.0
RKT07-696040	RAB	696040	8605594	12	0.0	-90.0	3.0
RKT07-696080	RAB	696083	8605601	12	0.0	-90.0	6.0
RKT07-696120	RAB	696117	8605607	12	0.0	-90.0	3.0
RKT07-696160	RAB	696158	8605612	10	0.0	-90.0	3.0
RKT07-696165	RAB	696168	8605616	10	0.0	-90.0	6.0
RKT07-696200	RAB	696202	8605603	10	0.0	-90.0	2.0
RKT07-696240	RAB	696244	8605595	9	0.0	-90.0	3.0
RKT07-696280	RAB	696282	8605597	8	0.0	-90.0	6.0
RKT07-696320	RAB	696323	8605590	8	0.0	-90.0	3.0
RKT07-696360	RAB	696369	8605589	7	0.0	-90.0	3.0
RKT07-696400	RAB	696402	8605583	7	0.0	-90.0	3.0
RKT07-696440	RAB	696444	8605586	7	0.0	-90.0	6.0
RKT07-696480	RAB	696481	8605597	7	0.0	-90.0	3.0
RKT07-696520	RAB	696522	8605599	6	0.0	-90.0	3.0
RKT07-696560	RAB	696562	8605596	7	0.0	-90.0	6.0
RKT07-696600	RAB	696606	8605598	6	0.0	-90.0	6.0
RKT07-696640	RAB	696642	8605595	7	0.0	-90.0	3.0
RKT07-696680	RAB	696691	8605592	7	0.0	-90.0	3.0
RKT07-696720	RAB	696720	8605602	7	0.0	-90.0	3.0
RKT07-696760	RAB	696755	8605599	7	0.0	-90.0	3.0
RKT07-696800	RAB	696797	8605596	8	0.0	-90.0	3.0
RKT07-696840	RAB	696839	8605594	8	0.0	-90.0	3.0
RKT07-696880	RAB	696879	8605600	8	0.0	-90.0	3.0
RKT07-696920	RAB	696920	8605607	8	0.0	-90.0	3.0
RKT07-696960	RAB	696959	8605606	9	0.0	-90.0	3.0
RKT07-697000	RAB	696996	8605618	8	0.0	-90.0	3.0
RKT07-697040	RAB	697037	8605598	9	0.0	-90.0	6.0
RKT07-697080	RAB	697075	8605600	9	0.0	-90.0	3.0
RKT07-697120	RAB	697117	8605587	9	0.0	-90.0	3.0
RKT07-697160	RAB	697157	8605579	9	0.0	-90.0	3.0
RKT07-697200	RAB	697198	8605586	10	0.0	-90.0	3.0
RKT07-697240	RAB	697236	8605586	11	0.0	-90.0	3.0
RKT07-697280	RAB	697291	8605592	11	0.0	-90.0	3.0
RKT08-694100	RAB	694104	8605198	7	0.0	-90.0	6.0
RKT08-694135	RAB	694138	8605202	7	0.0	-90.0	9.0

For personal use only

Hole ID	Type	Easting (m)	Northing (m)	RL (m)	Azi (°)	Dip (°)	TD (m)
RKT08-694140	RAB	694142	8605202	7	0.0	-90.0	6.0
RKT08-694145	RAB	694143	8605203	7	0.0	-90.0	9.0
RKT08-694150	RAB	694154	8605203	7	0.0	-90.0	9.0
RKT08-694180	RAB	694183	8605207	8	0.0	-90.0	6.0
RKT08-694220	RAB	694221	8605207	10	0.0	-90.0	6.0
RKT08-694260	RAB	694260	8605204	10	0.0	-90.0	6.0
RKT08-694300	RAB	694297	8605197	10	0.0	-90.0	6.0
RKT08-694340	RAB	694340	8605197	11	0.0	-90.0	6.0
RKT08-694380	RAB	694378	8605192	11	0.0	-90.0	6.0
RKT08-694420	RAB	694422	8605192	11	0.0	-90.0	6.0
RKT08-694460	RAB	694463	8605198	11	0.0	-90.0	6.0
RKT08-694500	RAB	694497	8605201	12	0.0	-90.0	6.0
RKT08-694540	RAB	694543	8605208	12	0.0	-90.0	3.0
RKT08-694580	RAB	694582	8605208	11	0.0	-90.0	6.0
RKT08-694620	RAB	694621	8605199	12	0.0	-90.0	6.0
RKT08-694660	RAB	694664	8605196	12	0.0	-90.0	6.0
RKT08-694700	RAB	694701	8605195	13	0.0	-90.0	6.0
RKT08-694740	RAB	694745	8605195	13	0.0	-90.0	6.0
RKT08-694780	RAB	694786	8605196	13	0.0	-90.0	3.0
RKT08-694840	RAB	694847	8605200	13	0.0	-90.0	6.0
RKT08-694865	RAB	694865	8605205	13	0.0	-90.0	5.0
RKT08-694870	RAB	694870	8605204	13	0.0	-90.0	6.0
RKT08-694875	RAB	694875	8605207	13	0.0	-90.0	9.0
RKT08-694880	RAB	694880	8605203	13	0.0	-90.0	9.0
RKT08-694885	RAB	694884	8605202	13	0.0	-90.0	6.0
RKT08-694920	RAB	694920	8605209	14	0.0	-90.0	6.0
RKT08-694960	RAB	694959	8605201	14	0.0	-90.0	9.0
RKT08-694995	RAB	694994	8605203	14	0.0	-90.0	8.0
RKT08-695000	RAB	695000	8605201	14	0.0	-90.0	9.0
RKT08-695040	RAB	695042	8605199	14	0.0	-90.0	6.0
RKT08-695080	RAB	695083	8605196	15	0.0	-90.0	6.0
RKT08-695120	RAB	695120	8605193	15	0.0	-90.0	9.0
RKT08-695160	RAB	695160	8605194	15	0.0	-90.0	6.0
RKT08-695200	RAB	695200	8605200	16	0.0	-90.0	9.0
RKT08-695235	RAB	695232	8605210	16	0.0	-90.0	9.0
RKT08-695240	RAB	695241	8605197	16	0.0	-90.0	8.0
RKT08-695245	RAB	695242	8605208	16	0.0	-90.0	9.0
RKT08-695280	RAB	695278	8605187	16	0.0	-90.0	9.0
RKT08-695320	RAB	695318	8605186	16	0.0	-90.0	6.0
RKT08-695330	RAB	695327	8605189	15	0.0	-90.0	9.0
RKT08-695340	RAB	695338	8605186	15	0.0	-90.0	9.0
RKT08-695345	RAB	695340	8605188	15	0.0	-90.0	2.0
RKT08-695350	RAB	695350	8605187	15	0.0	-90.0	9.0
RKT08-695355	RAB	695356	8605193	14	0.0	-90.0	4.0
RKT08-695360	RAB	695361	8605189	14	0.0	-90.0	9.0
RKT08-695400	RAB	695396	8605193	13	0.0	-90.0	3.0
RKT08-695440	RAB	695445	8605199	13	0.0	-90.0	6.0
RKT08-695480	RAB	695497	8605197	13	0.0	-90.0	6.0
RKT08-695520	RAB	695526	8605202	13	0.0	-90.0	6.0
RKT08-695560	RAB	695564	8605191	13	0.0	-90.0	6.0
RKT08-695600	RAB	695600	8605188	13	0.0	-90.0	3.0

For personal use only

Hole ID	Type	Easting (m)	Northing (m)	RL (m)	Azi (°)	Dip (°)	TD (m)
RKT08-695640	RAB	695640	8605193	13	0.0	-90.0	6.0
RKT08-695680	RAB	695686	8605194	13	0.0	-90.0	6.0
RKT08-695720	RAB	695727	8605185	13	0.0	-90.0	6.0
RKT08-695760	RAB	695769	8605188	12	0.0	-90.0	6.0
RKT08-695795	RAB	695796	8605196	12	0.0	-90.0	8.0
RKT08-695800	RAB	695802	8605195	12	0.0	-90.0	9.0
RKT08-695805	RAB	695809	8605199	12	0.0	-90.0	6.0
RKT08-695840	RAB	695852	8605203	12	0.0	-90.0	6.0
RKT08-695880	RAB	695889	8605202	11	0.0	-90.0	3.0
RKT08-695920	RAB	695926	8605211	10	0.0	-90.0	6.0
RKT08-695960	RAB	695964	8605212	10	0.0	-90.0	6.0
RKT08-696000	RAB	695999	8605209	10	0.0	-90.0	9.0
RKT08-696040	RAB	696045	8605208	11	0.0	-90.0	6.0
RKT08-696080	RAB	696085	8605208	11	0.0	-90.0	9.0
RKT08-696120	RAB	696128	8605203	12	0.0	-90.0	9.0
RKT08-696160	RAB	696162	8605210	12	0.0	-90.0	6.0
RKT08-696200	RAB	696210	8605205	11	0.0	-90.0	9.0
RKT08-696240	RAB	696244	8605206	11	0.0	-90.0	3.0
RKT08-696280	RAB	696281	8605212	10	0.0	-90.0	6.0
RKT08-696320	RAB	696321	8605212	10	0.0	-90.0	3.0
RKT08-696360	RAB	696358	8605208	10	0.0	-90.0	4.0
RKT08-696400	RAB	696406	8605206	9	0.0	-90.0	3.0
RKT08-696440	RAB	696444	8605202	10	0.0	-90.0	1.0
RKT08-696500	RAB	696505	8605200	11	0.0	-90.0	3.0
RKT08-696540	RAB	696545	8605202	11	0.0	-90.0	3.0
RKT08-696580	RAB	696565	8605194	11	0.0	-90.0	3.0
RKT08-696620	RAB	696627	8605192	13	0.0	-90.0	3.0
RKT08-696660	RAB	696655	8605203	13	0.0	-90.0	3.0
RKT08-696700	RAB	696697	8605195	14	0.0	-90.0	3.0
RKT08-696740	RAB	696740	8605192	14	0.0	-90.0	3.0
RKT08-696780	RAB	696783	8605201	15	0.0	-90.0	3.0
RKT08-696820	RAB	696820	8605197	15	0.0	-90.0	3.0
RKT08-696860	RAB	696861	8605203	15	0.0	-90.0	3.0
RKT08-696900	RAB	696899	8605198	15	0.0	-90.0	3.0
RKT08-696940	RAB	696943	8605195	15	0.0	-90.0	3.0
RKT08-696980	RAB	696980	8605202	15	0.0	-90.0	3.0
RKT08-697020	RAB	697020	8605203	15	0.0	-90.0	3.0
RKT08-697060	RAB	697065	8605198	15	0.0	-90.0	3.0
RKT08-697100	RAB	697099	8605189	15	0.0	-90.0	3.0
RKT08-697140	RAB	697142	8605193	15	0.0	-90.0	3.0
RKT08-697180	RAB	697178	8605187	15	0.0	-90.0	3.0
RKT08-697220	RAB	697218	8605182	15	0.0	-90.0	3.0
RKT08-697260	RAB	697256	8605171	15	0.0	-90.0	3.0
RKT09-694340	RAB	694338	8604807	5	0.0	-90.0	3.0
RKT09-694370	RAB	694371	8604803	6	0.0	-90.0	3.0
RKT09-694380	RAB	694382	8604802	6	0.0	-90.0	5.0
RKT09-694390	RAB	694391	8604805	6	0.0	-90.0	3.0
RKT09-694400	RAB	694402	8604809	6	0.0	-90.0	6.0
RKT09-694420	RAB	694421	8604803	5	0.0	-90.0	3.0
RKT09-694460	RAB	694461	8604803	5	0.0	-90.0	5.0
RKT09-694490	RAB	694488	8604801	5	0.0	-90.0	3.0

For personal use only

Hole ID	Type	Easting (m)	Northing (m)	RL (m)	Azi (°)	Dip (°)	TD (m)
RKT09-694500	RAB	694499	8604800	5	0.0	-90.0	3.0
RKT09-694510	RAB	694507	8604798	5	0.0	-90.0	3.0
RKT09-694540	RAB	694539	8604796	5	0.0	-90.0	3.0
RKT09-694580	RAB	694581	8604794	4	0.0	-90.0	6.0
RKT09-694620	RAB	694620	8604796	4	0.0	-90.0	6.0
RKT09-694660	RAB	694660	8604803	4	0.0	-90.0	3.0
RKT09-694700	RAB	694699	8604815	4	0.0	-90.0	3.0
RKT09-694740	RAB	694739	8604810	5	0.0	-90.0	3.0
RKT09-694780	RAB	694777	8604824	5	0.0	-90.0	3.0
RKT09-694820	RAB	694816	8604824	6	0.0	-90.0	3.0
RKT09-694860	RAB	694859	8604827	6	0.0	-90.0	3.0
RKT09-694900	RAB	694900	8604816	6	0.0	-90.0	4.0
RKT09-694940	RAB	694940	8604818	6	0.0	-90.0	3.0
RKT09-694980	RAB	694978	8604814	7	0.0	-90.0	5.0
RKT09-695020	RAB	695023	8604812	7	0.0	-90.0	3.0
RKT09-695060	RAB	695059	8604817	7	0.0	-90.0	5.0
RKT09-695100	RAB	695097	8604814	7	0.0	-90.0	3.0
RKT09-695140	RAB	695144	8604804	8	0.0	-90.0	3.0
RKT09-695180	RAB	695179	8604803	9	0.0	-90.0	3.0
RKT09-695220	RAB	695224	8604810	10	0.0	-90.0	3.0
RKT09-695260	RAB	695264	8604807	8	0.0	-90.0	3.0
RKT09-695300	RAB	695296	8604799	6	0.0	-90.0	3.0
RKT09-695340	RAB	695341	8604796	4	0.0	-90.0	3.0
RKT09-695380	RAB	695375	8604804	4	0.0	-90.0	3.0
RKT09-695420	RAB	695417	8604851	3	0.0	-90.0	3.0
RKT09-695460	RAB	695456	8604863	4	0.0	-90.0	3.0
RKT09-695490	RAB	695492	8604799	3	0.0	-90.0	3.0
RKT09-695500	RAB	695497	8604802	3	0.0	-90.0	3.0
RKT09-695540	RAB	695537	8604812	3	0.0	-90.0	3.0
RKT09-695580	RAB	695577	8604817	3	0.0	-90.0	3.0
RKT09-695620	RAB	695619	8604820	3	0.0	-90.0	3.0
RKT09-695660	RAB	695659	8604824	5	0.0	-90.0	3.0
RKT09-695700	RAB	695697	8604819	4	0.0	-90.0	6.0
RKT09-695740	RAB	695739	8604816	5	0.0	-90.0	3.0
RKT09-695780	RAB	695781	8604801	4	0.0	-90.0	3.0
RKT09-695820	RAB	695815	8604799	3	0.0	-90.0	3.0
RKT09-695860	RAB	695857	8604797	2	0.0	-90.0	3.0
RKT09-695900	RAB	695900	8604800	3	0.0	-90.0	3.0
RKT09-695940	RAB	695938	8604808	4	0.0	-90.0	3.0
RKT09-695980	RAB	695984	8604820	5	0.0	-90.0	3.0
RKT09-696020	RAB	696022	8604829	5	0.0	-90.0	3.0
RKT09-696060	RAB	696058	8604835	6	0.0	-90.0	4.0
RKT09-696100	RAB	696099	8604828	5	0.0	-90.0	3.0
RKT09-696140	RAB	696139	8604824	5	0.0	-90.0	3.0
RKT09-696170	RAB	696172	8604815	5	0.0	-90.0	6.0
RKT09-696180	RAB	696178	8604811	5	0.0	-90.0	3.0
RKT09-696190	RAB	696190	8604811	5	0.0	-90.0	3.0
RKT09-696220	RAB	696224	8604804	5	0.0	-90.0	3.0
RKT09-696260	RAB	696258	8604809	5	0.0	-90.0	3.0
RKT09-696300	RAB	696297	8604808	5	0.0	-90.0	6.0
RKT09-696340	RAB	696340	8604806	6	0.0	-90.0	3.0

For personal use only

Hole ID	Type	Easting (m)	Northing (m)	RL (m)	Azi (°)	Dip (°)	TD (m)
RKT09-696380	RAB	696378	8604806	7	0.0	-90.0	3.0
RKT09-696420	RAB	696421	8604806	8	0.0	-90.0	6.0
RKT09-696460	RAB	696462	8604804	8	0.0	-90.0	5.0
RKT09-696500	RAB	696502	8604794	9	0.0	-90.0	5.0
RKT09-696540	RAB	696540	8604799	9	0.0	-90.0	5.0
RKT09-696580	RAB	696583	8604799	10	0.0	-90.0	3.0
RKT09-696620	RAB	696620	8604798	11	0.0	-90.0	3.0
RKT09-696660	RAB	696657	8604795	11	0.0	-90.0	3.0
RKT09-696700	RAB	696698	8604797	11	0.0	-90.0	3.0
RKT09-696740	RAB	696738	8604798	11	0.0	-90.0	3.0
RKT09-696780	RAB	696777	8604792	11	0.0	-90.0	3.0
RKT09-696820	RAB	696817	8604785	12	0.0	-90.0	3.0
RKT09-696860	RAB	696857	8604776	13	0.0	-90.0	3.0
RKT09-696900	RAB	696901	8604781	13	0.0	-90.0	3.0
RKT09-696940	RAB	696937	8604779	13	0.0	-90.0	3.0
RKT09-696980	RAB	696977	8604773	13	0.0	-90.0	2.0
RKT09-697020	RAB	697018	8604776	14	0.0	-90.0	2.0
RKT09-697060	RAB	697058	8604777	13	0.0	-90.0	2.0
RKT09-697100	RAB	697098	8604777	13	0.0	-90.0	2.0
RKT09-697140	RAB	697142	8604779	13	0.0	-90.0	2.0
RKT09-697180	RAB	697179	8604784	13	0.0	-90.0	2.0
RKT09-697220	RAB	697221	8604781	13	0.0	-90.0	3.0
RKT09-697260	RAB	697259	8604790	13	0.0	-90.0	2.0
RKT09-697300	RAB	697300	8604800	13	0.0	-90.0	3.0
RL01-694500w	RAB	694500	8594204	22	270.0	-60.0	5.0
RL01-694520w	RAB	694520	8594197	22	270.0	-60.0	3.0
RL01-694540w	RAB	694540	8594201	22	270.0	-60.0	7.0
RL01-694560w	RAB	694560	8594208	22	270.0	-60.0	9.0
RL01-694580w	RAB	694580	8594208	22	270.0	-60.0	3.0
RL01-694600w	RAB	694600	8594209	21	270.0	-60.0	9.0
RL01-694620w	RAB	694620	8594209	19	270.0	-60.0	3.0
RL01-694640w	RAB	694640	8594212	18	270.0	-60.0	3.0
RL01-694660w	RAB	694660	8594213	18	270.0	-60.0	10.0
RL01-694680w	RAB	694680	8594216	17	270.0	-60.0	12.0
RL01-694700w	RAB	694700	8594217	17	270.0	-60.0	12.0
RL01-694720w	RAB	694720	8594214	17	270.0	-60.0	9.0
RL02-694560w	RAB	694562	8594115	18	270.0	-60.0	21.0
RL02-694580w	RAB	694580	8594110	18	270.0	-60.0	21.0
RL02-694600w	RAB	694600	8594108	18	270.0	-60.0	21.0
RL02-694620w	RAB	694620	8594107	17	270.0	-60.0	6.0
RL02-694640w	RAB	694640	8594110	16	270.0	-60.0	15.0
RL02-694660w	RAB	694660	8594112	16	270.0	-60.0	21.0
RL02-694680w	RAB	694680	8594114	16	270.0	-60.0	15.0
RL02-694700w	RAB	694700	8594114	16	270.0	-60.0	9.0
RLV01E-686840	RAB	686840	8585695	18	0.0	-90.0	3.0
RLV01E-686880	RAB	686883	8585697	18	0.0	-90.0	3.0
RLV01E-686920	RAB	686922	8585696	18	0.0	-90.0	3.0
RLV01E-686960	RAB	686957	8585693	18	0.0	-90.0	3.0
RLV01E-687000	RAB	686998	8585696	18	0.0	-90.0	3.0
RLV01E-687040	RAB	687037	8585698	19	0.0	-90.0	3.0
RLV01E-687080	RAB	687075	8585697	19	0.0	-90.0	3.0

For personal use only

Hole ID	Type	Easting (m)	Northing (m)	RL (m)	Azi (°)	Dip (°)	TD (m)
RLV01E-687120	RAB	687116	8585698	19	0.0	-90.0	3.0
RLV01E-687160	RAB	687157	8585697	19	0.0	-90.0	6.0
RLV01E-687200	RAB	687195	8585696	19	0.0	-90.0	3.0
RLV01E-687240	RAB	687235	8585700	18	0.0	-90.0	3.0
RLV05-686420	RAB	686421	8584907	7	0.0	-90.0	3.0
RLV05-686460	RAB	686462	8584903	9	0.0	-90.0	3.0
RLV05-686500	RAB	686497	8584901	12	0.0	-90.0	3.0
RLV05-686540	RAB	686539	8584896	14	0.0	-90.0	3.0
RLV05-686580	RAB	686577	8584899	15	0.0	-90.0	3.0
RLV05-686620	RAB	686619	8584904	15	0.0	-90.0	3.0
RLV05-686660	RAB	686658	8584897	16	0.0	-90.0	3.0
RLV05-686680	RAB	686677	8584899	17	0.0	-90.0	3.0
RLV05-686700	RAB	686698	8584903	17	0.0	-90.0	3.0
RLV05-686740	RAB	686742	8584906	17	0.0	-90.0	3.0
RLV05-686780	RAB	686781	8584903	18	0.0	-90.0	3.0
RLV05-686810	RAB	686810	8584905	19	0.0	-90.0	3.0
RLV05-686820	RAB	686820	8584904	19	0.0	-90.0	6.0
RLV05-686830	RAB	686828	8584903	19	0.0	-90.0	3.0
RLV05-686840	RAB	686838	8584901	19	0.0	-90.0	3.0
RLV05-686850	RAB	686850	8584900	19	0.0	-90.0	3.0
RLV05-686860	RAB	686858	8584903	19	0.0	-90.0	6.0
RLV05-686900	RAB	686901	8584904	20	0.0	-90.0	3.0
RLV05-686940	RAB	686938	8584900	21	0.0	-90.0	3.0
RLV05-686980	RAB	686978	8584899	22	0.0	-90.0	3.0
RLV05-687020	RAB	687022	8584902	23	0.0	-90.0	3.0
RLV05-687060	RAB	687061	8584904	25	0.0	-90.0	3.0
RLV05-687100	RAB	687100	8584903	27	0.0	-90.0	3.0
RLV05-687140	RAB	687142	8584902	28	0.0	-90.0	3.0
RLV05-687180	RAB	687179	8584896	30	0.0	-90.0	6.0
RLV05-687220	RAB	687223	8584896	28	0.0	-90.0	3.0
RLV05-687260	RAB	687259	8584903	27	0.0	-90.0	3.0
RLV06-686460	RAB	686462	8584701	6	0.0	-90.0	3.0
RLV06-686500	RAB	686499	8584690	8	0.0	-90.0	3.0
RLV06-686540	RAB	686537	8584694	10	0.0	-90.0	3.0
RLV06-686560	RAB	686558	8584699	11	0.0	-90.0	3.0
RLV06-686570	RAB	686567	8584701	12	0.0	-90.0	3.0
RLV06-686580	RAB	686578	8584701	12	0.0	-90.0	3.0
RLV06-686590	RAB	686587	8584701	12	0.0	-90.0	3.0
RLV06-686620	RAB	686618	8584695	15	0.0	-90.0	3.0
RLV06-686660	RAB	686659	8584694	15	0.0	-90.0	3.0
RLV06-686700	RAB	686699	8584697	15	0.0	-90.0	3.0
RLV06-686740	RAB	686738	8584696	16	0.0	-90.0	3.0
RLV06-686780	RAB	686779	8584697	19	0.0	-90.0	3.0
RLV06-686820	RAB	686822	8584698	19	0.0	-90.0	3.0
RLV06-686860	RAB	686861	8584699	20	0.0	-90.0	3.0
RLV06-686900	RAB	686901	8584695	20	0.0	-90.0	3.0
RLV06-686940	RAB	686938	8584702	22	0.0	-90.0	3.0
RLV06-686980	RAB	686980	8584691	24	0.0	-90.0	3.0
RLV06-687020	RAB	687023	8584692	27	0.0	-90.0	6.0
RLV06-687080	RAB	687078	8584691	31	0.0	-90.0	6.0
RLV06-687120	RAB	687117	8584701	31	0.0	-90.0	3.0

For personal use only

Hole ID	Type	Easting (m)	Northing (m)	RL (m)	Azi (°)	Dip (°)	TD (m)
RLV06-687160	RAB	687159	8584703	28	0.0	-90.0	3.0
RLV06-687200	RAB	687198	8584703	29	0.0	-90.0	3.0
RLV06-687240	RAB	687238	8584699	30	0.0	-90.0	6.0
RLV07-686540	RAB	686542	8584503	8	0.0	-90.0	3.0
RLV07-686580	RAB	686577	8584503	10	0.0	-90.0	3.0
RLV07-686620	RAB	686621	8584495	11	0.0	-90.0	3.0
RLV07-686660	RAB	686662	8584502	12	0.0	-90.0	6.0
RLV07-686700	RAB	686700	8584498	13	0.0	-90.0	3.0
RLV07-686740	RAB	686737	8584502	13	0.0	-90.0	3.0
RLV07-686780	RAB	686779	8584501	14	0.0	-90.0	3.0
RLV07-686820	RAB	686821	8584497	15	0.0	-90.0	3.0
RLV07-686860	RAB	686862	8584490	18	0.0	-90.0	3.0
RLV07-686900	RAB	686902	8584498	22	0.0	-90.0	3.0
RLV07-686940	RAB	686937	8584493	25	0.0	-90.0	3.0
RLV07-686980	RAB	686980	8584498	28	0.0	-90.0	3.0
RLV07-686990	RAB	686991	8584497	28	0.0	-90.0	3.0
RLV07-687000	RAB	687002	8584498	28	0.0	-90.0	3.0
RLV07-687010	RAB	687012	8584495	27	0.0	-90.0	3.0
RLV07-687020	RAB	687018	8584491	27	0.0	-90.0	3.0
RLV07-687060	RAB	687060	8584514	24	0.0	-90.0	3.0
RLV07-687100	RAB	687100	8584514	24	0.0	-90.0	3.0
RLV07-687140	RAB	687143	8584514	28	0.0	-90.0	6.0
RLV07-687180	RAB	687181	8584510	27	0.0	-90.0	3.0
RLV07-687220	RAB	687221	8584497	26	0.0	-90.0	6.0
RLV07-687260	RAB	687258	8584495	23	0.0	-90.0	3.0
RLV08-686530	RAB	686531	8584301	8	0.0	-90.0	3.0
RLV08-686540	RAB	686537	8584301	9	0.0	-90.0	3.0
RLV08-686550	RAB	686551	8584300	10	0.0	-90.0	3.0
RLV08-686580	RAB	686578	8584302	13	0.0	-90.0	3.0
RLV08-686605	RAB	686605	8584301	15	0.0	-90.0	3.0
RLV08-686610	RAB	686610	8584304	15	0.0	-90.0	3.0
RLV08-686620	RAB	686620	8584301	16	0.0	-90.0	3.0
RLV08-686630	RAB	686630	8584300	16	0.0	-90.0	3.0
RLV08-686660	RAB	686658	8584302	16	0.0	-90.0	3.0
RLV08-686700	RAB	686697	8584305	15	0.0	-90.0	3.0
RLV08-686740	RAB	686737	8584301	15	0.0	-90.0	3.0
RLV08-686780	RAB	686779	8584305	16	0.0	-90.0	3.0
RLV08-686820	RAB	686822	8584303	17	0.0	-90.0	3.0
RLV08-686860	RAB	686859	8584302	18	0.0	-90.0	3.0
RLV08-686900	RAB	686899	8584296	19	0.0	-90.0	3.0
RLV08-686940	RAB	686939	8584296	21	0.0	-90.0	3.0
RLV08-686980	RAB	686978	8584299	20	0.0	-90.0	3.0
RLV08-687020	RAB	687017	8584303	20	0.0	-90.0	3.0
RLV08-687060	RAB	687062	8584308	18	0.0	-90.0	2.8
RLV08-687100	RAB	687098	8584299	17	0.0	-90.0	6.0
RLV08-687140	RAB	687139	8584299	18	0.0	-90.0	6.0
RLV08-687180	RAB	687180	8584293	20	0.0	-90.0	3.0
RLV08-687220	RAB	687218	8584296	19	0.0	-90.0	3.0
RLV08-687260	RAB	687258	8584293	21	0.0	-90.0	3.0
RLV09-686160	RAB	686164	8584099	9	0.0	-90.0	4.0
RLV09-686200	RAB	686197	8584107	10	0.0	-90.0	6.0

For personal use only

Hole ID	Type	Easting (m)	Northing (m)	RL (m)	Azi (°)	Dip (°)	TD (m)
RLV09-686240	RAB	686239	8584103	10	0.0	-90.0	3.0
RLV09-686280	RAB	686276	8584085	12	0.0	-90.0	3.0
RLV09-686320	RAB	686316	8584080	14	0.0	-90.0	3.0
RLV09-686360	RAB	686358	8584081	13	0.0	-90.0	3.0
RLV09-686400	RAB	686396	8584087	13	0.0	-90.0	3.0
RLV09-686440	RAB	686438	8584095	13	0.0	-90.0	3.0
RLV09-686480	RAB	686477	8584101	12	0.0	-90.0	3.0
RLV09-686520	RAB	686519	8584094	11	0.0	-90.0	3.0
RLV09-686530	RAB	686530	8584095	11	0.0	-90.0	3.0
RLV09-686540	RAB	686541	8584092	11	0.0	-90.0	3.0
RLV09-686550	RAB	686551	8584086	11	0.0	-90.0	3.0
RLV09-686560	RAB	686559	8584095	10	0.0	-90.0	3.0
RLV09-686570	RAB	686570	8584095	10	0.0	-90.0	3.0
RLV09-686600	RAB	686599	8584101	9	0.0	-90.0	4.0
RLV09-686660	RAB	686657	8584100	9	0.0	-90.0	5.0
RLV09-686700	RAB	686697	8584098	11	0.0	-90.0	5.0
RLV09-686740	RAB	686737	8584103	11	0.0	-90.0	2.0
RLV09-686780	RAB	686776	8584102	12	0.0	-90.0	3.0
RLV09-686820	RAB	686818	8584099	13	0.0	-90.0	3.0
RLV09-686860	RAB	686858	8584098	15	0.0	-90.0	2.0
RLV09-686900	RAB	686898	8584104	14	0.0	-90.0	3.0
RLV09-686940	RAB	686939	8584103	14	0.0	-90.0	3.0
RLV09-686980	RAB	686982	8584100	14	0.0	-90.0	5.0
RLV09-687020	RAB	687021	8584104	14	0.0	-90.0	5.0
RLV09-687060	RAB	687060	8584105	15	0.0	-90.0	3.0
RLV09-687100	RAB	687098	8584101	17	0.0	-90.0	2.0
RLV09-687140	RAB	687141	8584101	21	0.0	-90.0	3.0
RLV09-687180	RAB	687179	8584103	21	0.0	-90.0	2.0
RLV09-687220	RAB	687220	8584103	21	0.0	-90.0	3.0
RLV09-687260	RAB	687259	8584100	20	0.0	-90.0	2.0
RLV10-686160	RAB	686159	8583894	10	0.0	-90.0	3.0
RLV10-686200	RAB	686197	8583913	13	0.0	-90.0	3.0
RLV10-686240	RAB	686238	8583915	14	0.0	-90.0	3.0
RLV10-686280	RAB	686278	8583908	14	0.0	-90.0	3.0
RLV10-686320	RAB	686317	8583905	15	0.0	-90.0	3.0
RLV10-686360	RAB	686359	8583902	15	0.0	-90.0	5.0
RLV10-686400	RAB	686399	8583900	15	0.0	-90.0	3.0
RLV10-686440	RAB	686439	8583902	15	0.0	-90.0	3.0
RLV10-686480	RAB	686479	8583904	15	0.0	-90.0	2.0
RLV10-686520	RAB	686522	8583890	14	0.0	-90.0	3.0
RLV10-686560	RAB	686556	8583893	14	0.0	-90.0	3.0
RLV10-686600	RAB	686598	8583896	15	0.0	-90.0	3.0
RLV10-686640	RAB	686637	8583905	14	0.0	-90.0	3.0
RLV10-686680	RAB	686676	8583907	13	0.0	-90.0	3.0
RLV10-686720	RAB	686717	8583901	12	0.0	-90.0	3.0
RLV10-686760	RAB	686756	8583905	12	0.0	-90.0	3.0
RLV10-686800	RAB	686796	8583904	12	0.0	-90.0	3.0
RLV10-686840	RAB	686838	8583904	11	0.0	-90.0	3.0
RLV10-686880	RAB	686876	8583906	11	0.0	-90.0	6.0
RLV10-686940	RAB	686938	8583896	11	0.0	-90.0	6.0
RLV10-686980	RAB	686978	8583900	12	0.0	-90.0	6.0

For personal use only

Hole ID	Type	Easting (m)	Northing (m)	RL (m)	Azi (°)	Dip (°)	TD (m)
RLV10-687020	RAB	687016	8583894	13	0.0	-90.0	5.0
RLV10-687060	RAB	687060	8583897	14	0.0	-90.0	3.0
RLV10-687100	RAB	687097	8583897	14	0.0	-90.0	3.0
RLV10-687140	RAB	687140	8583896	14	0.0	-90.0	3.0
RLV10-687180	RAB	687179	8583897	15	0.0	-90.0	5.0
RLV10-687220	RAB	687218	8583899	15	0.0	-90.0	3.0
RLV10-687260	RAB	687259	8583896	16	0.0	-90.0	2.0
RLV11-686160	RAB	686163	8583730	13	0.0	-90.0	3.0
RLV11-686180	RAB	686184	8583726	14	0.0	-90.0	3.0
RLV11-686200	RAB	686197	8583720	14	0.0	-90.0	3.0
RLV11-686240	RAB	686238	8583707	15	0.0	-90.0	3.0
RLV11-686280	RAB	686280	8583711	15	0.0	-90.0	3.0
RLV11-686320	RAB	686317	8583724	15	0.0	-90.0	3.0
RLV11-686360	RAB	686359	8583722	16	0.0	-90.0	3.0
RLV11-686400	RAB	686401	8583715	16	0.0	-90.0	3.0
RLV11-686440	RAB	686442	8583725	17	0.0	-90.0	3.0
RLV11-686480	RAB	686481	8583726	17	0.0	-90.0	2.0
RLV11-686520	RAB	686519	8583730	18	0.0	-90.0	3.0
RLV11-686560	RAB	686561	8583721	19	0.0	-90.0	3.0
RLV11-686600	RAB	686596	8583721	20	0.0	-90.0	3.0
RLV11-686640	RAB	686640	8583728	20	0.0	-90.0	3.0
RLV11-686680	RAB	686676	8583727	20	0.0	-90.0	3.0
RLV11-686720	RAB	686716	8583720	19	0.0	-90.0	6.0
RLV11-686760	RAB	686759	8583715	17	0.0	-90.0	3.0
RLV11-686800	RAB	686797	8583706	18	0.0	-90.0	3.0
RLV11-686840	RAB	686838	8583723	20	0.0	-90.0	3.0
RLV11-686880	RAB	686878	8583725	19	0.0	-90.0	3.0
RLV11-686920	RAB	686918	8583724	18	0.0	-90.0	3.0
RLV11-686960	RAB	686958	8583727	17	0.0	-90.0	3.0
RLV11-687000	RAB	686997	8583732	16	0.0	-90.0	6.0
RLV11-687040	RAB	687037	8583730	14	0.0	-90.0	2.5
RLV11-687080	RAB	687077	8583730	14	0.0	-90.0	3.0
RLV11-687120	RAB	687118	8583722	14	0.0	-90.0	3.0
RLV11-687160	RAB	687157	8583721	13	0.0	-90.0	6.0
RLV11-687200	RAB	687196	8583730	13	0.0	-90.0	3.0
RLV11-687240	RAB	687237	8583734	14	0.0	-90.0	3.0
RLV11-687270	RAB	687268	8583733	15	0.0	-90.0	3.0
RMS01-692700	RAB	692700	8597702	25	0.0	-90.0	3.0
RMS01-692710	RAB	692710	8597701	25	0.0	-90.0	3.0
RMS01-692720	RAB	692719	8597701	25	0.0	-90.0	2.5
RMS01-692730	RAB	692728	8597702	25	0.0	-90.0	3.0
RMS01-692740	RAB	692740	8597703	25	0.0	-90.0	3.0
RMS01-692750	RAB	692749	8597702	25	0.0	-90.0	6.0
RMS01-692760	RAB	692757	8597702	25	0.0	-90.0	3.0
RMS01-692770	RAB	692770	8597701	25	0.0	-90.0	3.0
RMS01-692780	RAB	692778	8597701	25	0.0	-90.0	6.0
RMS01-692790	RAB	692789	8597701	25	0.0	-90.0	3.0
RMS01-692800	RAB	692800	8597702	25	0.0	-90.0	3.0
RMS01-692810	RAB	692809	8597701	25	0.0	-90.0	3.0
RMS01-692820	RAB	692818	8597701	25	0.0	-90.0	3.0
RMS01-692830	RAB	692828	8597699	25	0.0	-90.0	3.0

For personal use only

Hole ID	Type	Easting (m)	Northing (m)	RL (m)	Azi (°)	Dip (°)	TD (m)
RMS01-692840	RAB	692839	8597697	25	0.0	-90.0	3.0
RMS01-692850	RAB	692850	8597695	25	0.0	-90.0	3.0
RMS01-692860	RAB	692860	8597696	25	0.0	-90.0	3.0
RMS01-692870	RAB	692869	8597698	25	0.0	-90.0	3.0
RMS01-692880	RAB	692880	8597696	26	0.0	-90.0	3.0
RMS01-692890	RAB	692889	8597699	25	0.0	-90.0	6.0
RMS01-692900	RAB	692896	8597700	25	0.0	-90.0	3.0
RN03-8573160n	RAB	693725	8573160	48	360.0	-60.0	7.0
RN03-8573180n	RAB	693725	8573180	49	360.0	-60.0	8.0
RN03-8573200n	RAB	693725	8573200	50	360.0	-60.0	3.0
RN03-8573220n	RAB	693725	8573220	52	360.0	-60.0	9.0
RN03-8573240n	RAB	693725	8573240	53	360.0	-60.0	11.0
RN03-8573260n	RAB	693725	8573260	55	360.0	-60.0	27.0
RN03-8573280n	RAB	693700	8573280	54	360.0	-60.0	17.0
RN03-8573290n	RAB	693700	8573290	53	360.0	-60.0	10.0
RN03-8573300n	RAB	693700	8573300	53	360.0	-60.0	8.0
RN43840	PERC	692466	8590394	16	0.0	-90.0	79.0
RN43841	PERC	692785	8587562	38	0.0	-90.0	119.0
RN43842	PERC	693970	8598405	17	0.0	-90.0	64.0
RN43843	PERC	693972	8598401	16	0.0	-90.0	11.0
RN43844	PERC	693891	8598103	22	0.0	-90.0	52.0
RN43845	PERC	693666	8598209	24	0.0	-90.0	76.0
RN43846	PERC	694042	8597757	21	0.0	-90.0	11.0
RN43847	PERC	694044	8597756	21	0.0	-90.0	97.0
RN43848	PERC	693690	8597593	29	0.0	-90.0	85.0
RN43849	PERC	686834	8584877	24	0.0	-90.0	97.0
RN43910	PERC	691155	8578374	42	0.0	-90.0	97.0
RN43911	PERC	693132	8576888	39	0.0	-90.0	121.0
ROS01-8599750	RAB	694433	8599750	20	0.0	-90.0	34.0
ROS01-8599770	RAB	694438	8599770	20	0.0	-90.0	20.0
RPN02-695000	RAB	695003	8600907	11	270.0	-60.0	12.0
RPN02-695020	RAB	695022	8600906	12	270.0	-60.0	12.0
RPN02-695040	RAB	695041	8600903	12	270.0	-60.0	12.0
RPN02-695060	RAB	695062	8600901	12	270.0	-60.0	12.0
RPN02-695080	RAB	695081	8600899	13	270.0	-60.0	12.0
RPN02-695100	RAB	695100	8600900	13	270.0	-60.0	18.0
RPN02-695120	RAB	695119	8600898	13	270.0	-60.0	12.0
RPN02-695130	RAB	695131	8600897	13	270.0	-60.0	12.0
RPN02-695140	RAB	695141	8600898	14	270.0	-60.0	12.0
RPN02-695150	RAB	695151	8600898	14	270.0	-60.0	12.0
RPN02-695160	RAB	695160	8600897	14	270.0	-60.0	24.0
RPN02-695170	RAB	695170	8600895	15	270.0	-60.0	12.0
RPN02-695170B	RAB	695170	8600895	15	250.0	-60.0	30.0
RPN02-695180	RAB	695181	8600894	15	270.0	-60.0	36.0
RPN02-695190	RAB	695190	8600892	15	270.0	-60.0	24.0
RPN02-695200	RAB	695200	8600890	16	270.0	-60.0	18.0
RPN02-695210	RAB	695210	8600891	16	270.0	-60.0	36.0
RPN02-695220	RAB	695221	8600891	17	270.0	-60.0	24.0
RPN02-695230	RAB	695230	8600890	17	270.0	-60.0	30.0
RPN02-695240	RAB	695240	8600889	17	270.0	-60.0	12.0
RPN02-695250	RAB	695250	8600891	17	270.0	-60.0	12.0

For personal use only

Hole ID	Type	Easting (m)	Northing (m)	RL (m)	Azi (°)	Dip (°)	TD (m)
RPN02-695260	RAB	695261	8600893	18	270.0	-60.0	12.0
RPN02-695270	RAB	695271	8600894	18	270.0	-60.0	12.0
RPN02-695280	RAB	695281	8600895	18	270.0	-60.0	24.0
RPN02-695290	RAB	695291	8600898	18	270.0	-60.0	12.0
RPN02-695300	RAB	695303	8600898	19	270.0	-60.0	18.0
RPN02-695310	RAB	695312	8600898	19	270.0	-60.0	12.0
RPN02-695320	RAB	695321	8600901	19	270.0	-60.0	12.0
RPN02-695340	RAB	695340	8600902	19	270.0	-60.0	30.0
RPN02-695360	RAB	695361	8600905	19	270.0	-60.0	30.0
RPN02-695380	RAB	695379	8600901	19	270.0	-60.0	30.0
RPN02-695400	RAB	695399	8600900	19	270.0	-60.0	24.0
RPN02-695420	RAB	695418	8600899	19	270.0	-60.0	12.0
RPN02-695440	RAB	695438	8600908	19	270.0	-60.0	12.0
RPN02-695460	RAB	695458	8600910	19	270.0	-60.0	12.0
RPN02-695480	RAB	695477	8600909	18	270.0	-60.0	12.0
RPN03-695000	RAB	695001	8600696	10	270.0	-60.0	12.0
RPN03-695020	RAB	695019	8600697	10	270.0	-60.0	18.0
RPN03-695040	RAB	695040	8600694	11	270.0	-60.0	12.0
RPN03-695060	RAB	695059	8600698	11	270.0	-60.0	12.0
RPN03-695080	RAB	695079	8600697	11	270.0	-60.0	12.0
RPN03-695100	RAB	695099	8600696	12	270.0	-60.0	12.0
RPN03-695120	RAB	695120	8600695	12	270.0	-60.0	12.0
RPN03-695140	RAB	695140	8600693	12	270.0	-60.0	12.0
RPN03-695160	RAB	695159	8600694	13	270.0	-60.0	12.0
RPN03-695180	RAB	695179	8600696	13	270.0	-60.0	12.0
RPN03-695200	RAB	695199	8600698	13	270.0	-60.0	12.0
RPN03-695220	RAB	695219	8600701	13	270.0	-60.0	12.0
RPN03-695240	RAB	695239	8600701	14	270.0	-60.0	12.0
RPN03-695260	RAB	695260	8600699	14	270.0	-60.0	12.0
RPN03-695280	RAB	695281	8600700	14	270.0	-60.0	12.0
RPN03-695300	RAB	695300	8600700	15	270.0	-60.0	12.0
RPN03-695320	RAB	695319	8600699	15	270.0	-60.0	12.0
RPN03-695340	RAB	695340	8600697	15	270.0	-60.0	12.0
RPN03-695360	RAB	695360	8600698	15	270.0	-60.0	12.0
RPN03-695380	RAB	695380	8600696	15	270.0	-60.0	12.0
RPN03-695400	RAB	695400	8600697	16	270.0	-60.0	24.0
RPN03-695420	RAB	695420	8600695	16	270.0	-60.0	24.0
RPN03-695440	RAB	695440	8600699	16	270.0	-60.0	24.0
RPN03-695460	RAB	695460	8600699	16	90.0	-60.0	12.0
ROS01-8599790	RAB	694442	8599790	20	0.0	-90.0	23.0
ROS01-8599810	RAB	694442	8599810	21	0.0	-90.0	27.0
ROS01-8599820	RAB	694441	8599820	21	0.0	-90.0	24.0
ROS01-8599830	RAB	694440	8599830	21	0.0	-90.0	4.0
ROS01-8599960	RAB	694456	8599960	20	0.0	-90.0	37.0
ROS01-8599980	RAB	694459	8599980	20	0.0	-90.0	33.0
ROS01-8600020	RAB	694466	8600020	19	0.0	-90.0	16.0
RPA01-692700	RAB	692699	8598345	24	0.0	-90.0	3.0
RPA01-692710	RAB	692709	8598345	24	0.0	-90.0	3.0
RPA01-692720	RAB	692717	8598347	24	0.0	-90.0	6.0
RPA01-692730	RAB	692729	8598346	23	0.0	-90.0	3.0
RPA01-692740	RAB	692738	8598346	23	0.0	-90.0	6.0

For personal use only

Hole ID	Type	Easting (m)	Northing (m)	RL (m)	Azi (°)	Dip (°)	TD (m)
RPA01-692750	RAB	692748	8598346	23	0.0	-90.0	3.0
RPA01-692760	RAB	692758	8598347	23	0.0	-90.0	6.0
RPA01-692770	RAB	692769	8598352	23	0.0	-90.0	6.0
RPA01-692780	RAB	692778	8598349	23	0.0	-90.0	6.0
RPA01-692790	RAB	692788	8598346	23	0.0	-90.0	6.0
RPA01-692800	RAB	692796	8598348	22	0.0	-90.0	3.0
RPA01-692810	RAB	692808	8598350	22	0.0	-90.0	6.0
RPA01-692820	RAB	692818	8598347	22	0.0	-90.0	6.0
RPA01-692830	RAB	692830	8598346	22	0.0	-90.0	6.0
RPA01-692840	RAB	692840	8598345	22	0.0	-90.0	6.0
RPA01-692850	RAB	692851	8598344	22	0.0	-90.0	6.0
RPA01-692860	RAB	692858	8598345	22	0.0	-90.0	3.0
RPA01-692870	RAB	692868	8598346	22	0.0	-90.0	3.0
RPA01-692880	RAB	692878	8598346	21	0.0	-90.0	3.0
RPA01-692890	RAB	692889	8598344	21	0.0	-90.0	3.0
RPA01-692900	RAB	692900	8598345	21	0.0	-90.0	3.0
RPA02-692740	RAB	692738	8598297	24	0.0	-90.0	9.0
RPA02-692750	RAB	692748	8598299	23	0.0	-90.0	6.0
RPA02-692760	RAB	692760	8598295	23	0.0	-90.0	3.0
RPA02-692770	RAB	692772	8598295	23	0.0	-90.0	6.0
RPA02-692780	RAB	692782	8598295	23	0.0	-90.0	6.0
RPA02-692790	RAB	692790	8598297	23	0.0	-90.0	3.0
RPA02-692800	RAB	692801	8598298	23	0.0	-90.0	6.0
RPA02-692810	RAB	692810	8598297	22	0.0	-90.0	6.0
RPA02-692820	RAB	692821	8598298	22	0.0	-90.0	3.0
RPA02-692830	RAB	692832	8598297	22	0.0	-90.0	3.0
RPA02-692840	RAB	692842	8598298	22	0.0	-90.0	3.0
RPA02-692850	RAB	692853	8598296	22	0.0	-90.0	6.0
RPA02-692860	RAB	692864	8598291	22	0.0	-90.0	3.0
RP-HGEx1801	RAB	694472	8598508	20	0.0	-90.0	24.0
RP-HGEx1802	RAB	694400	8598655	21	0.0	-90.0	33.0
RP-HGEx1804	RAB	694194	8598610	18	0.0	-90.0	32.0
RP-HGEx1805	RAB	694290	8598680	22	0.0	-90.0	44.0
RP-HGEx1806	RAB	694201	8598808	21	0.0	-90.0	38.0
RP-HGEx1809	RAB	694090	8598698	16	0.0	-90.0	39.0
RP-HGEx1810	RAB	694096	8598901	17	0.0	-90.0	38.0
RP-HGEx1815	RAB	694000	8598798	14	0.0	-90.0	11.0
RP-HGEx1822	RAB	693992	8599013	13	0.0	-90.0	27.0
RPN01-695000	RAB	695002	8601002	12	270.0	-60.0	12.0
RPN01-695020	RAB	695020	8601004	13	270.0	-60.0	12.0
RPN01-695040	RAB	695039	8600993	13	270.0	-60.0	12.0
RPN01-695060	RAB	695059	8600998	13	270.0	-60.0	12.0
RPN01-695080	RAB	695080	8600998	14	270.0	-60.0	12.0
RPN01-695100	RAB	695100	8600998	14	270.0	-60.0	12.0
RPN01-695120	RAB	695121	8600998	15	270.0	-60.0	12.0
RPN01-695130	RAB	695130	8601000	15	270.0	-60.0	12.0
RPN01-695140	RAB	695139	8601004	15	270.0	-60.0	12.0
RPN01-695150	RAB	695151	8601004	16	270.0	-60.0	12.0
RPN01-695160	RAB	695160	8601006	16	270.0	-60.0	12.0
RPN01-695170	RAB	695169	8601001	16	270.0	-60.0	12.0
RPN01-695180	RAB	695178	8600999	16	270.0	-60.0	12.0

For personal use only

Hole ID	Type	Easting (m)	Northing (m)	RL (m)	Azi (°)	Dip (°)	TD (m)
RPN01-695190	RAB	695189	8600998	17	270.0	-60.0	18.0
RPN01-695200	RAB	695199	8600998	17	270.0	-60.0	12.0
RPN01-695210	RAB	695208	8600998	17	270.0	-60.0	12.0
RPN01-695220	RAB	695217	8600999	18	270.0	-60.0	12.0
RPN01-695230	RAB	695228	8600999	18	270.0	-60.0	12.0
RPN01-695240	RAB	695238	8601001	19	270.0	-60.0	12.0
RPN01-695250	RAB	695249	8601001	19	270.0	-60.0	18.0
RPN01-695260	RAB	695258	8601002	19	270.0	-60.0	12.0
RPN01-695270	RAB	695268	8601003	20	270.0	-60.0	12.0
RPN01-695280	RAB	695278	8601002	20	270.0	-60.0	12.0
RPN01-695290	RAB	695288	8601002	21	270.0	-60.0	12.0
RPN01-695300	RAB	695298	8601002	22	270.0	-60.0	12.0
RPN01-695310	RAB	695308	8601002	22	270.0	-60.0	12.0
RPN01-695320	RAB	695319	8601001	23	270.0	-60.0	12.0
RPN01-695340	RAB	695338	8600995	23	270.0	-60.0	12.0
RPN01-695360	RAB	695358	8600992	23	270.0	-60.0	18.0
RPN01-695380	RAB	695378	8600995	23	270.0	-60.0	18.0
RPN01-695400	RAB	695399	8600999	24	270.0	-60.0	18.0
RPN01-695420	RAB	695417	8601003	24	270.0	-60.0	18.0
RPN01-695440	RAB	695434	8601001	23	270.0	-60.0	18.0
RPN01-695460	RAB	695460	8600992	22	270.0	-60.0	24.0
RPN01-695480	RAB	695480	8600991	20	270.0	-60.0	12.0
RPN03-695465	RAB	695466	8600699	16	270.0	-60.0	12.0
RPS01-691800	RAB	691801	8587203	31	0.0	-90.0	6.0
RPS01-691840	RAB	691841	8587202	33	0.0	-90.0	6.0
RPS01-691880	RAB	691878	8587191	33	0.0	-90.0	6.0
RPS01-691920	RAB	691917	8587198	33	0.0	-90.0	6.0
RPS01-691960	RAB	691966	8587189	33	0.0	-90.0	4.5
RPS01-692000	RAB	692000	8587196	33	0.0	-90.0	4.5
RPS01-692040	RAB	692043	8587201	33	0.0	-90.0	6.0
RPS01-692080	RAB	692080	8587194	33	0.0	-90.0	9.0
RPS01-692120	RAB	692127	8587196	33	0.0	-90.0	6.0
RPS01-692160	RAB	692161	8587193	32	0.0	-90.0	4.5
RPS01-692200	RAB	692206	8587205	31	0.0	-90.0	6.0
RPS01-692240	RAB	692240	8587206	31	0.0	-90.0	6.0
RPS01-692280	RAB	692285	8587197	31	0.0	-90.0	4.5
RPS01-692320	RAB	692325	8587197	32	0.0	-90.0	2.5
RPS01-692322	RAB	692329	8587203	32	0.0	-90.0	4.5
RPS01-692360	RAB	692359	8587194	33	0.0	-90.0	5.0
RPS01-692400	RAB	692403	8587201	35	0.0	-90.0	4.0
RPS01-692440	RAB	692433	8587195	36	0.0	-90.0	6.0
RPS01-692480	RAB	692480	8587191	37	0.0	-90.0	3.8
RPS01-692520	RAB	692517	8587199	37	0.0	-90.0	6.0
RPS01-692560	RAB	692552	8587193	37	0.0	-90.0	6.0
RPS01-692600	RAB	692593	8587188	37	0.0	-90.0	6.0
RPS01-692640	RAB	692627	8587191	37	0.0	-90.0	6.0
RPS01-692680	RAB	692672	8587194	36	0.0	-90.0	6.0
RPS01-692720	RAB	692721	8587183	37	0.0	-90.0	6.0
RPS01-692760	RAB	692760	8587194	37	0.0	-90.0	6.0
RPS01-692820	RAB	692820	8587197	41	0.0	-90.0	3.0
RPS01-692880	RAB	692884	8587208	45	0.0	-90.0	1.8

Hole ID	Type	Easting (m)	Northing (m)	RL (m)	Azi (°)	Dip (°)	TD (m)
RPS01-692920	RAB	692920	8587209	44	0.0	-90.0	3.0
RPS01-692960	RAB	692954	8587197	43	0.0	-90.0	3.0
RPS01-693000	RAB	692992	8587190	43	0.0	-90.0	3.0
RPS01-693040	RAB	693026	8587181	43	0.0	-90.0	3.0
RPS01-693080	RAB	693053	8587182	44	0.0	-90.0	3.0
RPS01-693120	RAB	693100	8587189	45	0.0	-90.0	1.5
RPS01-693122	RAB	693102	8587187	45	0.0	-90.0	1.5
RPS01-693160	RAB	693135	8587197	46	0.0	-90.0	2.8
RPS01-693200	RAB	693175	8587192	44	0.0	-90.0	3.0
RPS01-693240	RAB	693210	8587215	42	0.0	-90.0	3.0
RPS01-693280	RAB	693236	8587242	40	0.0	-90.0	2.5
RR01-8589300n	RAB	692679	8589300	26	320.0	-60.0	10.0
RR01-8589310n	RAB	692668	8589310	26	339.0	-60.0	10.0
RR01-8589320n	RAB	692657	8589320	25	333.0	-60.0	10.0
RR01-8589330n	RAB	692660	8589330	25	340.0	-60.0	10.0
RR01-8589340n	RAB	692655	8589340	26	340.0	-60.0	10.0
RR01-8589350n	RAB	692651	8589350	25	336.0	-60.0	7.0
RR01-8589360n	RAB	692647	8589360	25	333.0	-60.0	9.0
RR01-8589370n	RAB	692640	8589370	25	332.0	-60.0	8.0
RRA01-692260	RAB	692259	8599452	21	0.0	-90.0	4.0
RRA01-692280	RAB	692282	8599452	22	0.0	-90.0	4.0
RRA01-692300	RAB	692301	8599452	22	0.0	-90.0	6.0
RRA01-692320	RAB	692320	8599452	22	0.0	-90.0	12.0
RRA01-692340	RAB	692345	8599452	21	0.0	-90.0	6.0
RRA01-692360	RAB	692362	8599453	21	0.0	-90.0	4.0
RRA01-692380	RAB	692382	8599453	21	0.0	-90.0	3.0
RRA01-692400	RAB	692403	8599455	20	0.0	-90.0	3.0
RRA01-692410	RAB	692410	8599455	20	0.0	-90.0	9.0
RRA01-692420	RAB	692420	8599449	20	0.0	-90.0	8.0
RRA01-692430	RAB	692429	8599449	20	0.0	-90.0	4.0
RRA01-692440	RAB	692438	8599446	20	0.0	-90.0	6.0
RRA01-692460	RAB	692452	8599449	19	0.0	-90.0	6.0
RRA02-692250	RAB	692250	8599351	23	0.0	-90.0	6.0
RRA02-692260	RAB	692260	8599355	23	0.0	-90.0	4.0
RRA02-692270	RAB	692270	8599351	23	0.0	-90.0	6.0
RRA02-692280	RAB	692282	8599352	23	0.0	-90.0	6.0
RRA02-692300	RAB	692296	8599351	23	0.0	-90.0	6.0
RRA02-692310	RAB	692307	8599354	23	0.0	-90.0	6.0
RRA02-692320	RAB	692318	8599354	23	0.0	-90.0	5.0
RRA02-692340	RAB	692342	8599355	22	0.0	-90.0	3.0
RRA02-692360	RAB	692362	8599355	22	0.0	-90.0	9.0
RRA02-692380	RAB	692381	8599358	22	0.0	-90.0	3.0
RRA02-692400	RAB	692402	8599355	22	0.0	-90.0	3.0
RRA02-692420	RAB	692425	8599355	21	0.0	-90.0	6.0
RRA02-692440	RAB	692439	8599352	21	0.0	-90.0	9.0
RRA02-692460	RAB	692459	8599355	21	0.0	-90.0	6.0
RRB001	RAB	695135	8594620	27	80.0	-60.0	24.0
RRB002	RAB	695129	8594637	28	80.0	-60.0	18.0
RRB003	RAB	695118	8594651	28	80.0	-60.0	21.0
RRC001	RC	693599	8573278	52	90.0	-60.0	172.0
RRC002	RC	693682	8573280	53	90.0	-60.0	160.0

For personal use only

Hole ID	Type	Easting (m)	Northing (m)	RL (m)	Azi (°)	Dip (°)	TD (m)
RRC003	RC	693609	8571051	39	90.0	-60.0	136.0
RRC004	RC	693580	8570620	32	90.0	-60.0	118.0
RRC005	RC	694045	8573100	50	90.0	-60.0	160.0
RRC006	RC	694209	8573098	49	270.0	-60.0	130.0
RRC007	RC	694311	8573100	46	270.0	-60.0	118.0
RRC008	RC	694214	8572744	46	90.0	-60.0	148.0
RRC009	RC	694068	8572748	44	90.0	-60.0	142.0
RRC010	RC	694010	8572750	43	90.0	-60.0	142.0
RRC011	RC	693951	8572753	41	90.0	-60.0	124.0
RRC012	RC	693907	8572754	40	90.0	-60.0	142.0
RRC013	RC	693890	8571849	42	270.0	-60.0	142.0
RRC014	RC	693731	8571852	44	90.0	-60.0	124.0
RRC015	RC	693844	8571620	46	270.0	-60.0	178.0
RRC016	RC	693561	8571622	46	270.0	-60.0	160.0
RRC017	RC	693666	8571621	50	270.0	-60.0	148.0
RRC018	RC	693777	8571619	49	270.0	-60.0	160.0
RRC019	RC	691202	8571651	29	90.0	-60.0	160.0
RRC020	RC	691751	8571649	25	90.0	-60.0	130.0
RRC021	RC	692797	8573102	44	90.0	-60.0	118.0
RRC022	RC	692959	8573099	46	270.0	-60.0	118.0
RRC023	RC	692841	8573471	38	90.0	-60.0	136.0
RRC024	RC	693652	8572847	44	270.0	-60.0	142.0
RRC025	RC	693486	8572848	45	90.0	-60.0	142.0
RRC026	RC	693820	8573276	52	270.0	-60.0	160.0
RRC027	RC	694317	8572700	45	270.0	-60.0	142.0
RRC028	RC	694063	8571403	40	270.0	-60.0	124.0
RRC029	RC	693942	8571400	48	90.0	-60.0	124.0
RRC030	RC	693061	8570950	40	90.0	-60.0	100.0
RRC031	RC	693217	8570953	40	270.0	-60.0	130.0
RRC032	RC	691242	8571802	28	90.0	-60.0	142.0
RRC033	RC	691327	8571653	26	270.0	-60.0	142.0
RRC034	RC	692580	8572402	32	90.0	-60.0	130.0
RRC035	RC	691822	8572899	35	90.0	-60.0	142.0
RRW1-691980	RAB	691976	8589015	13	0.0	-90.0	3.0
RRW1-692000	RAB	691996	8589014	13	0.0	-90.0	6.0
RRW1-692020	RAB	692020	8589019	13	0.0	-90.0	6.0
RRW1-692040	RAB	692040	8589017	14	0.0	-90.0	3.0
RRW1-692060	RAB	692061	8589016	15	0.0	-90.0	3.0
RRW1-692080	RAB	692079	8589015	15	0.0	-90.0	3.0
RRW1-692100	RAB	692097	8589021	15	0.0	-90.0	6.0
RRW1-692120	RAB	692116	8589022	16	0.0	-90.0	3.0
RRW1-692140	RAB	692138	8589022	16	0.0	-90.0	3.0
RRW1-692160	RAB	692160	8589023	17	0.0	-90.0	3.0
RRW1-692180	RAB	692179	8589019	17	0.0	-90.0	6.0
RRW1-692200	RAB	692197	8589023	17	0.0	-90.0	3.0
RRW1-692220	RAB	692223	8589022	18	0.0	-90.0	3.0
RRW1-692240	RAB	692243	8589021	18	0.0	-90.0	3.0
RRW1-692260	RAB	692263	8589020	19	0.0	-90.0	3.0
RRW1-692280	RAB	692283	8589019	20	0.0	-90.0	3.0
RRW1-692300	RAB	692304	8589021	20	0.0	-90.0	3.0
RRW1-692320	RAB	692322	8589025	20	0.0	-90.0	3.0

For personal use only

For personal use only

Hole ID	Type	Easting (m)	Northing (m)	RL (m)	Azi (°)	Dip (°)	TD (m)
RRW1-692340	RAB	692340	8589021	20	0.0	-90.0	3.0
RRW1-692360	RAB	692360	8589018	21	0.0	-90.0	3.0
RRW1-692380	RAB	692379	8589017	21	0.0	-90.0	3.0
RRW1-692400	RAB	692400	8589017	22	0.0	-90.0	3.0
RRW1-692420	RAB	692420	8589021	22	0.0	-90.0	3.0
RRW1-692440	RAB	692439	8589027	23	0.0	-90.0	3.0
RRW1-692460	RAB	692463	8589030	23	0.0	-90.0	6.0
RRW1-692480	RAB	692481	8589027	23	0.0	-90.0	3.0
RRW1-692500	RAB	692502	8589022	24	0.0	-90.0	3.0
RRW1-692520	RAB	692525	8589026	24	0.0	-90.0	3.0
RRW1-692540	RAB	692540	8589025	25	0.0	-90.0	3.0
RRW1-692560	RAB	692563	8589017	25	0.0	-90.0	3.0
RRW2-692240	RAB	692241	8589350	19	0.0	-90.0	3.0
RRW2-692260	RAB	692263	8589353	20	0.0	-90.0	6.0
RRW2-692280	RAB	692281	8589350	21	0.0	-90.0	3.0
RRW2-692300	RAB	692304	8589346	22	0.0	-90.0	3.0
RRW2-692320	RAB	692324	8589346	22	0.0	-90.0	3.0
RRW2-692340	RAB	692339	8589348	23	0.0	-90.0	6.0
RRW2-692360	RAB	692360	8589348	22	0.0	-90.0	6.0
RRW2-692380	RAB	692381	8589347	23	0.0	-90.0	3.0
RRW2-692400	RAB	692397	8589346	23	0.0	-90.0	3.0
RRW2-692420	RAB	692420	8589346	23	0.0	-90.0	3.0
RRW2-692440	RAB	692440	8589348	23	0.0	-90.0	3.0
RRW2-692460	RAB	692461	8589346	23	0.0	-90.0	3.0
RRW2-692480	RAB	692480	8589344	23	0.0	-90.0	3.0
RRW2-692500	RAB	692497	8589347	24	0.0	-90.0	3.0
RRW2-692520	RAB	692520	8589343	24	0.0	-90.0	3.0
RRW2-692540	RAB	692539	8589343	24	0.0	-90.0	3.0
RRW2-692560	RAB	692560	8589346	24	0.0	-90.0	3.0
RRW2-692580	RAB	692581	8589343	25	0.0	-90.0	3.0
RRW2-692600	RAB	692603	8589337	25	0.0	-90.0	3.0
RRW2-692620	RAB	692625	8589337	25	0.0	-90.0	3.0
RRW2-692640	RAB	692643	8589342	25	0.0	-90.0	3.0
RRW2-692660	RAB	692664	8589341	25	0.0	-90.0	3.0
RRW2-692680	RAB	692684	8589353	25	0.0	-90.0	3.0
RRW2-692700	RAB	692704	8589351	25	0.0	-90.0	6.0
RRW2-692720	RAB	692722	8589348	25	0.0	-90.0	3.0
RRW2-692740	RAB	692742	8589348	25	0.0	-90.0	3.0
RRW2-692760	RAB	692763	8589346	25	0.0	-90.0	3.0
RRW2-692780	RAB	692784	8589347	24	0.0	-90.0	3.0
RRW2-692800	RAB	692802	8589349	24	0.0	-90.0	3.0
RRW2-692820	RAB	692820	8589351	24	0.0	-90.0	3.0
RRW2-692840	RAB	692843	8589353	23	0.0	-90.0	3.0
RRW2-692860	RAB	692863	8589353	23	0.0	-90.0	3.0
RRW2-692880	RAB	692884	8589351	22	0.0	-90.0	3.0
RRW2-692900	RAB	692900	8589349	21	0.0	-90.0	3.0
RRW2-692920	RAB	692918	8589348	21	0.0	-90.0	3.0
RRW2-692940	RAB	692937	8589347	21	0.0	-90.0	6.0
RRW3-692040	RAB	692035	8589550	11	0.0	-90.0	3.0
RRW3-692060	RAB	692054	8589545	11	0.0	-90.0	3.0
RRW3-692080	RAB	692075	8589547	12	0.0	-90.0	3.0

For personal use only

Hole ID	Type	Easting (m)	Northing (m)	RL (m)	Azi (°)	Dip (°)	TD (m)
RRW3-692100	RAB	692094	8589545	12	0.0	-90.0	3.0
RRW3-692120	RAB	692118	8589548	12	0.0	-90.0	3.0
RRW3-692140	RAB	692136	8589546	13	0.0	-90.0	3.0
RRW3-692160	RAB	692160	8589545	14	0.0	-90.0	3.0
RRW3-692180	RAB	692180	8589545	14	0.0	-90.0	3.0
RRW3-692200	RAB	692198	8589542	14	0.0	-90.0	3.0
RRW3-692215	RAB	692215	8589543	16	0.0	-90.0	9.0
RRW3-692220	RAB	692219	8589540	15	0.0	-90.0	6.0
RRW3-692225	RAB	692226	8589541	16	0.0	-90.0	9.0
RRW3-692240	RAB	692241	8589541	16	0.0	-90.0	3.0
RS2-694200	AC	694200	8599800	20	0.0	-90.0	6.0
RS2-694220	AC	694220	8599800	20	0.0	-90.0	9.0
RS2-694240	AC	694240	8599800	20	0.0	-90.0	12.0
RS2-694260	AC	694260	8599800	21	0.0	-90.0	3.0
RS2-694280	AC	694280	8599800	21	0.0	-90.0	3.0
RS2-694300	AC	694300	8599800	22	0.0	-90.0	6.0
RS2-694320	AC	694320	8599800	22	0.0	-90.0	6.0
RS2-694340	AC	694340	8599800	22	0.0	-90.0	3.0
RS2-694360	AC	694360	8599800	21	0.0	-90.0	3.0
RS2-694380	AC	694380	8599800	21	0.0	-90.0	6.0
RS2-694400	AC	694400	8599800	21	0.0	-90.0	3.0
RS2-694410E	RAB	694410	8599800	21	90.0	-60.0	21.0
RS2-694415E	RAB	694415	8599800	21	90.0	-60.0	21.0
RS2-694420	AC	694420	8599800	21	0.0	-90.0	9.0
RS2-694425E	RAB	694425	8599800	21	90.0	-60.0	21.0
RS2-694425W	RAB	694425	8599800	21	270.0	-60.0	21.0
RS2-694430W	RAB	694430	8599800	21	270.0	-60.0	6.0
RS2-694440	AC	694440	8599800	21	0.0	-90.0	6.0
RS2-694443W	RAB	694443	8599800	21	270.0	-60.0	10.0
RS2-694445E	RAB	694445	8599800	21	90.0	-60.0	21.0
RS2-694445W	RAB	694445	8599800	21	270.0	-60.0	13.0
RS2-694455W	RAB	694455	8599800	20	270.0	-60.0	18.0
RS2-694460	AC	694460	8599800	20	0.0	-90.0	3.0
RS2-694460W	RAB	694460	8599800	20	270.0	-60.0	18.0
RS2-694480	AC	694480	8599800	20	0.0	-90.0	3.0
RS2-694500	AC	694500	8599800	19	0.0	-90.0	3.0
RS2-694520	AC	694520	8599800	19	0.0	-90.0	3.0
RS2-694540	AC	694540	8599800	19	0.0	-90.0	3.0
RS2-694560	AC	694560	8599800	19	0.0	-90.0	6.0
RS2-694580	AC	694580	8599800	19	0.0	-90.0	3.0
RS2-694600	AC	694600	8599800	18	0.0	-90.0	3.0
RS3-694200	AC	694200	8600100	20	0.0	-90.0	3.0
RS3-694220	AC	694220	8600100	20	0.0	-90.0	3.0
RS3-694240	AC	694240	8600100	20	0.0	-90.0	3.0
RS3-694255E	RAB	694255	8600100	20	90.0	-60.0	30.0
RS3-694260	AC	694260	8600100	21	0.0	-90.0	3.0
RS3-694270W	RAB	694270	8600100	20	270.0	-60.0	21.0
RS3-694275W	RAB	694275	8600100	20	270.0	-60.0	30.0
RS3-694280	AC	694280	8600100	20	0.0	-90.0	6.0
RS3-694300	AC	694300	8600100	20	0.0	-90.0	3.0
RS3-694320	AC	694320	8600100	19	0.0	-90.0	3.0

For personal use only

Hole ID	Type	Easting (m)	Northing (m)	RL (m)	Azi (°)	Dip (°)	TD (m)
RS3-694340	AC	694340	8600100	19	0.0	-90.0	6.0
RS3-694360	AC	694360	8600100	19	0.0	-90.0	3.0
RS3-694380	AC	694380	8600100	19	0.0	-90.0	3.0
RS3-694400	AC	694400	8600100	19	0.0	-90.0	6.0
RS3-694420	AC	694420	8600100	18	0.0	-90.0	3.0
RS3-694440	AC	694440	8600100	18	0.0	-90.0	3.0
RS3-694460	AC	694460	8600100	18	0.0	-90.0	3.0
RS3-694480	AC	694480	8600100	18	0.0	-90.0	3.0
RS3-694500	AC	694500	8600100	18	0.0	-90.0	3.0
RS3-694520	AC	694520	8600100	18	0.0	-90.0	3.0
RS3-694540	AC	694540	8600100	17	0.0	-90.0	9.0
RS3-694560	AC	694560	8600100	17	0.0	-90.0	6.0
RS3-694580	AC	694580	8600100	17	0.0	-90.0	6.0
RS3-694600	AC	694600	8600100	17	0.0	-90.0	6.0
RS3-694620	AC	694620	8600100	17	0.0	-90.0	3.0
RS4-694340W	RAB	694340	8600250	19	270.0	-60.0	4.0
RS5-694440e	RAB	694440	8600001	20	90.0	-60.0	40.0
RS5-694450W	RAB	694450	8600000	19	270.0	-60.0	51.0
RS5-694455W	RAB	694455	8600000	19	270.0	-60.0	39.0
RS5-694460W	RAB	694460	8600000	19	270.0	-60.0	40.0
RS5-694470W	RAB	694470	8600000	19	270.0	-60.0	33.0
RS5-694480W	RAB	694480	8600000	19	270.0	-60.0	24.0
RS5-694490W	RAB	694490	8600000	19	270.0	-60.0	41.0
RS5-694500W	RAB	694500	8600000	19	270.0	-60.0	45.0
RS6-694460W	RAB	694460	8599900	21	270.0	-60.0	39.0
RS6-694470W	RAB	694470	8599900	20	270.0	-60.0	21.0
RS6-694480W	RAB	694480	8599900	20	270.0	-60.0	21.0
RS6-694500W	RAB	694500	8599900	20	270.0	-60.0	39.0
RS7-694440E	RAB	694440	8599700	18	90.0	-60.0	21.0
RS7-694460W	RAB	694460	8599700	18	270.0	-60.0	21.0
RS7-694480W	RAB	694480	8599700	18	270.0	-60.0	21.0
RS7-694500W	RAB	694500	8599700	18	270.0	-60.0	21.0
RSH01-694180	RAB	694182	8595001	32	0.0	-90.0	4.0
RSH01-694190	RAB	694192	8595003	33	0.0	-90.0	3.0
RSH01-694200	RAB	694200	8595003	33	0.0	-90.0	6.0
RSH01-694210	RAB	694211	8595000	33	0.0	-90.0	6.0
RSH01-694240	RAB	694242	8595001	33	0.0	-90.0	4.0
RSH01-694280	RAB	694279	8595005	34	0.0	-90.0	3.0
RSH01-694320	RAB	694320	8595002	33	0.0	-90.0	5.0
RSH01-694360	RAB	694359	8594999	32	0.0	-90.0	3.0
RSH01-694400	RAB	694399	8595004	28	0.0	-90.0	2.0
RSH01-694440	RAB	694440	8595002	26	0.0	-90.0	3.0
RSH01-694480	RAB	694482	8595002	25	0.0	-90.0	3.0
RSH02-694020	RAB	694024	8594800	35	0.0	-90.0	3.0
RSH02-694060	RAB	694062	8594803	34	0.0	-90.0	6.0
RSH02-694100	RAB	694101	8594804	33	0.0	-90.0	3.0
RSH02-694140	RAB	694146	8594800	33	0.0	-90.0	3.0
RSH02-694180	RAB	694186	8594802	32	0.0	-90.0	3.0
RSH02-694220	RAB	694227	8594807	31	0.0	-90.0	3.5
RSH02-694260	RAB	694265	8594803	29	0.0	-90.0	3.0
RSH02-694300	RAB	694307	8594801	28	0.0	-90.0	6.0

For personal use only

Hole ID	Type	Easting (m)	Northing (m)	RL (m)	Azi (°)	Dip (°)	TD (m)
RSH02-694340	RAB	694347	8594804	27	0.0	-90.0	5.7
RSH02-694380	RAB	694380	8594803	27	0.0	-90.0	3.0
RSH02-694420	RAB	694426	8594802	25	0.0	-90.0	3.0
RSH02-694460	RAB	694467	8594803	24	0.0	-90.0	3.0
RSH02-694500	RAB	694506	8594801	23	0.0	-90.0	3.0
RSH02-694540	RAB	694545	8594805	22	0.0	-90.0	3.0
RSH02-694580	RAB	694586	8594802	21	0.0	-90.0	3.0
RSH02-694620	RAB	694627	8594799	20	0.0	-90.0	6.0
RSH02-694660	RAB	694663	8594797	21	0.0	-90.0	6.0
RSH02-694700	RAB	694708	8594799	21	0.0	-90.0	6.0
RSH02-694740	RAB	694741	8594797	21	0.0	-90.0	6.0
RSH02-694780	RAB	694783	8594803	23	0.0	-90.0	3.0
RSH02-694820	RAB	694821	8594799	24	0.0	-90.0	3.0
RSH02-694860	RAB	694856	8594797	25	0.0	-90.0	3.0
RSH02-694900	RAB	694899	8594791	29	0.0	-90.0	6.0
RSH03-693900	RAB	693901	8594619	29	0.0	-90.0	3.0
RSH03-693940	RAB	693938	8594608	29	0.0	-90.0	4.0
RSH03-693980	RAB	693978	8594611	30	0.0	-90.0	3.0
RSH03-694020	RAB	694018	8594604	31	0.0	-90.0	6.0
RSH03-694060	RAB	694058	8594607	31	0.0	-90.0	3.0
RSH03-694100	RAB	694096	8594609	31	0.0	-90.0	3.0
RSH03-694140	RAB	694138	8594610	30	0.0	-90.0	4.0
RSH03-694180	RAB	694178	8594606	30	0.0	-90.0	3.0
RSH03-694220	RAB	694217	8594604	29	0.0	-90.0	6.0
RSH03-694260	RAB	694257	8594604	28	0.0	-90.0	3.0
RSH03-694300	RAB	694297	8594602	27	0.0	-90.0	6.0
RSH03-694340	RAB	694339	8594601	26	0.0	-90.0	3.0
RSH03-694380	RAB	694377	8594599	25	0.0	-90.0	6.0
RSH03-694420	RAB	694419	8594600	24	0.0	-90.0	2.0
RSH03-694460	RAB	694458	8594601	23	0.0	-90.0	5.0
RSH03-694500	RAB	694500	8594598	22	0.0	-90.0	3.0
RSH03-694540	RAB	694539	8594600	22	0.0	-90.0	3.0
RSH03-694940	RAB	694944	8594604	27	0.0	-90.0	3.0
RSH03-694980	RAB	694976	8594614	29	0.0	-90.0	3.0
RSH03-695020	RAB	695021	8594602	29	0.0	-90.0	6.0
RSH03-695060	RAB	695060	8594604	29	0.0	-90.0	5.0
RSH03-695100	RAB	695103	8594598	27	0.0	-90.0	3.0
RSH04-694040	RAB	694040	8594403	28	0.0	-90.0	3.0
RSH04-694080	RAB	694082	8594403	27	0.0	-90.0	3.0
RSH04-694120	RAB	694122	8594403	26	0.0	-90.0	3.0
RSH04-694160	RAB	694162	8594403	26	0.0	-90.0	5.0
RSH04-694200	RAB	694202	8594403	26	0.0	-90.0	3.0
RSH04-694240	RAB	694241	8594407	25	0.0	-90.0	6.0
RSH04-694280	RAB	694280	8594403	25	0.0	-90.0	3.0
RSH04-694320	RAB	694320	8594406	24	0.0	-90.0	3.0
RSH04-694360	RAB	694359	8594406	24	0.0	-90.0	3.0
RSH04-694400	RAB	694401	8594410	24	0.0	-90.0	3.0
RSH04-694440	RAB	694438	8594406	24	0.0	-90.0	6.0
RSH04-694480	RAB	694479	8594407	24	0.0	-90.0	3.0
RSH04-694520	RAB	694519	8594408	23	0.0	-90.0	3.0
RSH04-694560	RAB	694561	8594408	21	0.0	-90.0	6.0

For personal use only

Hole ID	Type	Easting (m)	Northing (m)	RL (m)	Azi (°)	Dip (°)	TD (m)
RSH04-694600	RAB	694600	8594408	20	0.0	-90.0	3.0
RSP01-693260	RAB	693255	8599338	16	0.0	-90.0	6.0
RSP01-693270	RAB	693269	8599344	16	0.0	-90.0	6.0
RSP01-693280	RAB	693278	8599344	16	0.0	-90.0	6.0
RSP01-693290	RAB	693291	8599348	16	0.0	-90.0	6.0
RSP01-693300	RAB	693297	8599349	16	0.0	-90.0	6.0
RSP01-693310	RAB	693308	8599353	16	0.0	-90.0	6.0
RSP01-693320	RAB	693318	8599350	16	0.0	-90.0	6.0
RSP01-693330	RAB	693329	8599352	16	0.0	-90.0	6.0
RSP01-693340	RAB	693338	8599355	16	0.0	-90.0	6.0
RSP01-693350	RAB	693349	8599355	16	0.0	-90.0	6.0
RSP01-693360	RAB	693359	8599355	16	0.0	-90.0	6.0
RSP01-693370	RAB	693369	8599355	16	0.0	-90.0	9.0
RSP01-693380	RAB	693379	8599355	16	0.0	-90.0	3.0
RSP01-693390	RAB	693389	8599355	16	0.0	-90.0	2.5
RSP01-693400	RAB	693397	8599355	16	0.0	-90.0	9.0
RSP01-693410	RAB	693408	8599353	16	0.0	-90.0	6.0
RSP01-693420	RAB	693419	8599353	16	0.0	-90.0	6.0
RSP01-693430	RAB	693430	8599348	16	0.0	-90.0	6.0
RSP01-693440	RAB	693439	8599342	16	0.0	-90.0	6.0
RSP01N-693300	RAB	693298	8599454	15	0.0	-90.0	9.0
RSP01N-693310	RAB	693307	8599452	16	0.0	-90.0	9.0
RSP01N-693320	RAB	693316	8599454	16	0.0	-90.0	6.0
RSP01N-693330	RAB	693326	8599454	15	0.0	-90.0	6.0
RSP01N-693340	RAB	693337	8599452	16	0.0	-90.0	6.0
RSP01N-693350	RAB	693346	8599453	16	0.0	-90.0	6.0
RSP01N-693360	RAB	693357	8599454	16	0.0	-90.0	6.0
RSP01N-693370	RAB	693370	8599452	15	0.0	-90.0	6.0
RSP01N-693380	RAB	693379	8599452	16	0.0	-90.0	6.0
RSP01N-693390	RAB	693388	8599451	16	0.0	-90.0	6.0
RSP01N-693400	RAB	693397	8599449	16	0.0	-90.0	9.0
RSP01N-693410	RAB	693408	8599451	16	0.0	-90.0	6.0
RSP01N-693420	RAB	693420	8599451	16	0.0	-90.0	6.0
RSP01N-693430	RAB	693431	8599452	15	0.0	-90.0	6.0
RSP01N-693440	RAB	693440	8599451	15	0.0	-90.0	6.0
RSP02-693240	RAB	693239	8599294	16	0.0	-90.0	3.0
RSP02-693250	RAB	693250	8599294	16	0.0	-90.0	3.0
RSP02-693260	RAB	693260	8599295	16	0.0	-90.0	2.0
RSP02-693270	RAB	693270	8599296	16	0.0	-90.0	2.0
RSP02-693280	RAB	693281	8599297	16	0.0	-90.0	6.0
RSP02-693290	RAB	693291	8599295	16	0.0	-90.0	6.0
RSP02-693300	RAB	693302	8599295	16	0.0	-90.0	6.0
RSP02-693310	RAB	693310	8599295	16	0.0	-90.0	6.0
RSP02-693320	RAB	693318	8599294	16	0.0	-90.0	6.0
RSP02-693330	RAB	693330	8599293	16	0.0	-90.0	6.0
RSP02-693340	RAB	693340	8599294	16	0.0	-90.0	6.0
RSP02-693350	RAB	693350	8599293	16	0.0	-90.0	6.0
RSP02-693360	RAB	693359	8599292	16	0.0	-90.0	6.0
RSP02-693370	RAB	693370	8599291	16	0.0	-90.0	6.0
RSP02-693380	RAB	693380	8599292	16	0.0	-90.0	6.0
RSP02-693390	RAB	693390	8599293	16	0.0	-90.0	9.0

For personal use only

Hole ID	Type	Easting (m)	Northing (m)	RL (m)	Azi (°)	Dip (°)	TD (m)
RSP02-693400	RAB	693399	8599294	16	0.0	-90.0	6.0
RSP02-693410	RAB	693409	8599296	16	0.0	-90.0	3.0
RSP02-693420	RAB	693418	8599297	16	0.0	-90.0	3.0
RSP02-693430	RAB	693430	8599299	16	0.0	-90.0	3.0
RSP02-693440	RAB	693441	8599297	16	0.0	-90.0	6.0
RSP03-693240	RAB	693239	8599206	17	0.0	-90.0	6.0
RSP03-693250	RAB	693251	8599205	17	0.0	-90.0	6.0
RSP03-693260	RAB	693260	8599203	16	0.0	-90.0	6.0
RSP03-693270	RAB	693269	8599204	16	0.0	-90.0	3.0
RSP03-693280	RAB	693280	8599203	16	0.0	-90.0	6.0
RSP03-693290	RAB	693291	8599202	16	0.0	-90.0	6.0
RSP03-693300	RAB	693299	8599201	16	0.0	-90.0	9.0
RSP03-693310	RAB	693310	8599203	16	0.0	-90.0	6.0
RSP03-693320	RAB	693319	8599199	16	0.0	-90.0	6.0
RSP04-693230	RAB	693228	8599146	17	0.0	-90.0	3.0
RSP04-693240	RAB	693239	8599148	17	0.0	-90.0	3.0
RSP04-693250	RAB	693250	8599151	17	0.0	-90.0	3.0
RSP04-693260	RAB	693260	8599151	17	0.0	-90.0	3.0
RSP04-693270	RAB	693268	8599150	17	0.0	-90.0	3.0
RSP04-693280	RAB	693280	8599150	17	0.0	-90.0	3.0
RSP04-693290	RAB	693291	8599149	16	0.0	-90.0	3.0
RSP04-693300	RAB	693299	8599145	16	0.0	-90.0	6.0
RSP04-693310	RAB	693310	8599147	16	0.0	-90.0	6.0
RSS01-689320	RAB	689317	8577087	32	0.0	-90.0	3.0
RSS01-689360	RAB	689361	8577084	31	0.0	-90.0	6.0
RSS01-689400	RAB	689399	8577085	30	0.0	-90.0	6.0
RSS01-689440	RAB	689442	8577092	30	0.0	-90.0	6.0
RSS01-689480	RAB	689478	8577093	30	0.0	-90.0	5.0
RSS01-689520	RAB	689521	8577093	29	0.0	-90.0	6.0
RSS01-689560	RAB	689565	8577090	28	0.0	-90.0	6.0
RSS01-689600	RAB	689600	8577084	28	0.0	-90.0	6.0
RSS01-689640	RAB	689645	8577085	27	0.0	-90.0	9.0
RSS01-689680	RAB	689681	8577088	26	0.0	-90.0	6.0
RSS01-689720	RAB	689720	8577079	26	0.0	-90.0	6.0
RSS01-689760	RAB	689757	8577079	25	0.0	-90.0	6.0
RSS01-689800	RAB	689799	8577091	26	0.0	-90.0	6.0
RSS01-689840	RAB	689841	8577089	26	0.0	-90.0	6.0
RSS01-689880	RAB	689881	8577090	26	0.0	-90.0	6.0
RSS01-689920	RAB	689921	8577086	26	0.0	-90.0	6.0
RSS01-689960	RAB	689960	8577091	26	0.0	-90.0	6.0
RSS01-690000	RAB	690001	8577099	27	0.0	-90.0	3.0
RSS01-690040	RAB	690040	8577111	27	0.0	-90.0	3.0
RSS01-690080	RAB	690079	8577118	28	0.0	-90.0	3.0
RSS01-690120	RAB	690119	8577108	28	0.0	-90.0	3.0
RSS01-690160	RAB	690159	8577110	29	0.0	-90.0	3.0
RSS01-690200	RAB	690197	8577107	30	0.0	-90.0	3.0
RSS02-689220	RAB	689222	8576895	32	0.0	-90.0	6.0
RSS02-689260	RAB	689261	8576894	31	0.0	-90.0	6.0
RSS02-689300	RAB	689303	8576897	31	0.0	-90.0	3.0
RSS02-689340	RAB	689339	8576893	30	0.0	-90.0	6.0
RSS02-689380	RAB	689381	8576895	30	0.0	-90.0	6.0

Hole ID	Type	Easting (m)	Northing (m)	RL (m)	Azi (°)	Dip (°)	TD (m)
RSS02-689420	RAB	689419	8576897	29	0.0	-90.0	6.0
RSS02-689460	RAB	689462	8576899	29	0.0	-90.0	3.0
RSS02-689500	RAB	689500	8576894	28	0.0	-90.0	6.0
RSS02-689540	RAB	689540	8576899	28	0.0	-90.0	4.0
RSS02-689580	RAB	689580	8576893	27	0.0	-90.0	6.0
RSS02-689620	RAB	689622	8576881	26	0.0	-90.0	6.0
RSS02-689660	RAB	689660	8576888	25	0.0	-90.0	6.0
RSS02-689700	RAB	689700	8576889	25	0.0	-90.0	6.0
RSS02-689740	RAB	689737	8576890	24	0.0	-90.0	3.0
RSS02-689780	RAB	689780	8576893	24	0.0	-90.0	6.0
RSS02-689820	RAB	689820	8576894	25	0.0	-90.0	6.0
RSS02-689860	RAB	689864	8576890	25	0.0	-90.0	6.0
RSS02-689900	RAB	689904	8576886	25	0.0	-90.0	6.0
RSS02-689940	RAB	689940	8576884	25	0.0	-90.0	6.0
RSS02-689980	RAB	689980	8576896	26	0.0	-90.0	6.0
RSS02-690020	RAB	690023	8576904	27	0.0	-90.0	3.0
RSS02-690060	RAB	690058	8576907	28	0.0	-90.0	3.0
RSS02-690100	RAB	690098	8576900	29	0.0	-90.0	3.0
RSS03-689120	RAB	689118	8576691	32	0.0	-90.0	6.0
RSS03-689160	RAB	689159	8576685	31	0.0	-90.0	3.0
RSS03-689200	RAB	689200	8576685	31	0.0	-90.0	6.0
RSS03-689240	RAB	689240	8576685	30	0.0	-90.0	6.0
RSS03-689280	RAB	689279	8576686	30	0.0	-90.0	6.0
RSS03-689320	RAB	689318	8576690	30	0.0	-90.0	3.0
RSS03-689360	RAB	689358	8576702	29	0.0	-90.0	9.0
RSS03-689400	RAB	689400	8576711	29	0.0	-90.0	3.0
RSS03-689440	RAB	689440	8576711	29	0.0	-90.0	3.0
RSS03-689480	RAB	689481	8576690	27	0.0	-90.0	3.0
RSS03-689520	RAB	689523	8576688	27	0.0	-90.0	3.0
RSS03-689560	RAB	689563	8576685	26	0.0	-90.0	3.0
RSS03-689600	RAB	689604	8576691	25	0.0	-90.0	3.0
RSS03-689640	RAB	689642	8576700	25	0.0	-90.0	6.0
RSS03-689680	RAB	689681	8576705	24	0.0	-90.0	6.0
RSS03-689720	RAB	689721	8576704	24	0.0	-90.0	6.0
RSS03-689760	RAB	689761	8576703	24	0.0	-90.0	6.0
RSS03-689800	RAB	689803	8576697	24	0.0	-90.0	6.0
RSS03-689840	RAB	689843	8576690	24	0.0	-90.0	6.0
RSS03-689880	RAB	689879	8576693	24	0.0	-90.0	6.0
RSS03-689920	RAB	689920	8576705	25	0.0	-90.0	3.0
RSS03-689960	RAB	689957	8576705	26	0.0	-90.0	3.0
RSS03-690000	RAB	689999	8576702	27	0.0	-90.0	3.0
RSS03-690040	RAB	690037	8576699	28	0.0	-90.0	3.0
RSS04-689000	RAB	689002	8576411	31	0.0	-90.0	6.0
RSS04-689020	RAB	689021	8576416	31	0.0	-90.0	3.0
RSS04-689060	RAB	689062	8576422	30	0.0	-90.0	9.0
RSS04-689100	RAB	689101	8576412	29	0.0	-90.0	6.0
RSS04-689140	RAB	689140	8576410	28	0.0	-90.0	6.0
RSS04-689180	RAB	689181	8576407	27	0.0	-90.0	6.0
RSS04-689220	RAB	689222	8576405	27	0.0	-90.0	7.0
RSS04-689260	RAB	689261	8576403	27	0.0	-90.0	6.0
RSS04-689300	RAB	689300	8576402	26	0.0	-90.0	6.0

For personal use only

Hole ID	Type	Easting (m)	Northing (m)	RL (m)	Azi (°)	Dip (°)	TD (m)
RSS04-689340	RAB	689341	8576399	26	0.0	-90.0	6.0
RSS04-689380	RAB	689380	8576399	26	0.0	-90.0	6.0
RSS04-689420	RAB	689418	8576404	25	0.0	-90.0	3.0
RSS04-689460	RAB	689460	8576404	24	0.0	-90.0	3.0
RSS04-689500	RAB	689502	8576402	24	0.0	-90.0	3.0
RSS04-689540	RAB	689540	8576397	23	0.0	-90.0	3.0
RSS04-689580	RAB	689580	8576400	23	0.0	-90.0	3.0
RSS04-689620	RAB	689620	8576398	23	0.0	-90.0	6.0
RSS04-689660	RAB	689659	8576401	23	0.0	-90.0	6.0
RSS04-689700	RAB	689702	8576402	23	0.0	-90.0	6.0
RSS04-689740	RAB	689743	8576404	23	0.0	-90.0	6.0
RSS04-689780	RAB	689784	8576411	24	0.0	-90.0	6.0
RSS04-689820	RAB	689822	8576415	25	0.0	-90.0	6.0
RSS04-689860	RAB	689864	8576412	26	0.0	-90.0	6.0
RSS04-689900	RAB	689902	8576406	27	0.0	-90.0	6.0
RSS05-689100	RAB	689102	8575900	29	0.0	-90.0	3.0
RSS05-689140	RAB	689140	8575900	27	0.0	-90.0	3.0
RSS05-689180	RAB	689180	8575900	26	0.0	-90.0	3.0
RSS05-689220	RAB	689222	8575897	24	0.0	-90.0	3.0
RSS05-689260	RAB	689261	8575897	23	0.0	-90.0	3.0
RSS05-689300	RAB	689300	8575890	23	0.0	-90.0	6.0
RSS05-689340	RAB	689340	8575891	22	0.0	-90.0	3.0
RSS05-689380	RAB	689380	8575891	22	0.0	-90.0	6.0
RSS05-689420	RAB	689421	8575894	21	0.0	-90.0	6.0
RSS05-689460	RAB	689462	8575899	21	0.0	-90.0	4.0
RSS05-689465	RAB	689465	8575899	21	0.0	-90.0	6.0
RSS05-689500	RAB	689501	8575899	21	0.0	-90.0	6.0
RSS05-689540	RAB	689542	8575901	21	0.0	-90.0	6.0
RSS05-689580	RAB	689584	8575903	21	0.0	-90.0	6.0
RSS05-689620	RAB	689623	8575904	22	0.0	-90.0	6.0
RSS05-689660	RAB	689662	8575907	22	0.0	-90.0	6.0
RSS05-689700	RAB	689701	8575906	23	0.0	-90.0	6.0
RSS05-689730	RAB	689730	8575903	24	0.0	-90.0	3.0
RSS05-689770	RAB	689763	8575904	26	0.0	-90.0	3.0
RSS05-689800	RAB	689798	8575905	30	0.0	-90.0	3.0
RSS06-689420	RAB	689421	8575812	21	0.0	-90.0	3.0
RSS06-689460	RAB	689460	8575811	21	0.0	-90.0	6.0
RSS06-689500	RAB	689503	8575807	21	0.0	-90.0	6.0
RSS06-689540	RAB	689542	8575812	21	0.0	-90.0	6.0
RSS06-689580	RAB	689583	8575805	21	0.0	-90.0	6.0
RSS06-689620	RAB	689621	8575801	21	0.0	-90.0	6.0
RSS06-689660	RAB	689663	8575800	22	0.0	-90.0	3.0
RSS06-689700	RAB	689701	8575795	23	0.0	-90.0	3.0
RSS06-689740	RAB	689743	8575795	24	0.0	-90.0	3.0
RSS06-689780	RAB	689785	8575793	28	0.0	-90.0	3.0
RSS07-689400	RAB	689400	8575602	22	0.0	-90.0	3.0
RSS07-689440	RAB	689437	8575601	22	0.0	-90.0	3.0
RSS07-689480	RAB	689479	8575602	20	0.0	-90.0	6.0
RSS07-689520	RAB	689517	8575602	20	0.0	-90.0	6.0
RSS07-689560	RAB	689559	8575602	21	0.0	-90.0	6.0
RSS07-689600	RAB	689600	8575603	21	0.0	-90.0	6.0

For personal use only

For personal use only

Hole ID	Type	Easting (m)	Northing (m)	RL (m)	Azi (°)	Dip (°)	TD (m)
RSS07-689640	RAB	689639	8575604	21	0.0	-90.0	6.0
RSS07-689680	RAB	689680	8575601	21	0.0	-90.0	6.0
RSS07-689720	RAB	689718	8575602	22	0.0	-90.0	6.0
RSS07-689750	RAB	689752	8575594	24	0.0	-90.0	3.0
RSS07-689760	RAB	689761	8575598	25	0.0	-90.0	9.0
RSS07-689770	RAB	689771	8575597	26	0.0	-90.0	3.0
RSS07-689800	RAB	689797	8575599	30	0.0	-90.0	3.0
RSS08-689500	RAB	689497	8575399	22	0.0	-90.0	6.0
RSS08-689540	RAB	689539	8575403	21	0.0	-90.0	9.0
RSS08-689545	RAB	689544	8575402	21	0.0	-90.0	9.0
RSS08-689555	RAB	689556	8575401	21	0.0	-90.0	9.0
RSS08-689580	RAB	689577	8575396	21	0.0	-90.0	6.0
RSS08-689620	RAB	689617	8575400	20	0.0	-90.0	6.0
RSS08-689660	RAB	689660	8575400	20	0.0	-90.0	6.0
RSS08-689700	RAB	689698	8575401	20	0.0	-90.0	6.0
RSS08-689740	RAB	689738	8575402	20	0.0	-90.0	6.0
RSS08-689780	RAB	689777	8575400	22	0.0	-90.0	3.0
RSS08-689810	RAB	689809	8575399	23	0.0	-90.0	3.0
RSS08-689820	RAB	689820	8575399	24	0.0	-90.0	3.0
RSS09-689480	RAB	689484	8575199	23	0.0	-90.0	6.0
RSS09-689520	RAB	689522	8575209	22	0.0	-90.0	6.0
RSS09-689560	RAB	689559	8575215	22	0.0	-90.0	9.0
RSS09-689600	RAB	689602	8575210	21	0.0	-90.0	9.0
RSS09-689640	RAB	689641	8575203	20	0.0	-90.0	9.0
RSS09-689680	RAB	689682	8575197	20	0.0	-90.0	6.0
RSS09-689720	RAB	689722	8575195	20	0.0	-90.0	6.0
RSS09-689760	RAB	689759	8575194	21	0.0	-90.0	6.0
RSS09-689800	RAB	689798	8575198	20	0.0	-90.0	6.0
RSS09-689805	RAB	689804	8575204	20	0.0	-90.0	6.0
RSS09-689840	RAB	689838	8575207	22	0.0	-90.0	3.0
RTU01-695500	RAB	695502	8580392	42	0.0	-90.0	3.0
RTU01-695540	RAB	695543	8580386	42	0.0	-90.0	6.0
RTU01-695580	RAB	695582	8580385	42	0.0	-90.0	6.0
RTU01-695620	RAB	695622	8580385	43	0.0	-90.0	3.0
RTU01-695660	RAB	695661	8580389	44	0.0	-90.0	3.0
RTU01-695700	RAB	695701	8580390	45	0.0	-90.0	6.0
RTU01-695740	RAB	695742	8580388	46	0.0	-90.0	3.0
RTU01-695780	RAB	695783	8580392	46	0.0	-90.0	3.0
RTU01-695820	RAB	695821	8580385	46	0.0	-90.0	6.0
RTU01-695860	RAB	695861	8580390	45	0.0	-90.0	3.0
RTU01-695900	RAB	695900	8580396	44	0.0	-90.0	3.0
RTU01-695940	RAB	695940	8580401	43	0.0	-90.0	3.0
RTU01-695980	RAB	695981	8580407	43	0.0	-90.0	6.0
RTU01-696020	RAB	696022	8580405	43	0.0	-90.0	6.0
RTU01-696060	RAB	696063	8580404	42	0.0	-90.0	6.0
RTU01-696100	RAB	696103	8580402	43	0.0	-90.0	6.0
RTU01-696140	RAB	696142	8580403	44	0.0	-90.0	6.0
RTU01-696180	RAB	696183	8580398	45	0.0	-90.0	3.0
RTU01-696220	RAB	696223	8580392	45	0.0	-90.0	3.0
RTU01-696260	RAB	696265	8580385	46	0.0	-90.0	3.0
RTU01-696300	RAB	696305	8580384	47	0.0	-90.0	3.0

Hole ID	Type	Easting (m)	Northing (m)	RL (m)	Azi (°)	Dip (°)	TD (m)
RTU01-696340	RAB	696343	8580393	48	0.0	-90.0	3.0
RTU01-696380	RAB	696382	8580401	49	0.0	-90.0	6.0
RTU01-696420	RAB	696422	8580406	50	0.0	-90.0	3.0
RTU01-696460	RAB	696462	8580408	50	0.0	-90.0	3.0
RTU01-696500	RAB	696500	8580411	51	0.0	-90.0	3.0
RTU01-696540	RAB	696541	8580406	51	0.0	-90.0	3.0
RTU01-696580	RAB	696581	8580402	52	0.0	-90.0	3.0
RTU02-695300	RAB	695299	8580007	45	0.0	-90.0	6.0
RTU02-695340	RAB	695340	8580027	45	0.0	-90.0	3.0
RTU02-695380	RAB	695378	8580021	45	0.0	-90.0	6.0
RTU02-695420	RAB	695419	8580005	45	0.0	-90.0	3.0
RTU02-695460	RAB	695457	8580024	46	0.0	-90.0	4.0
RTU02-695500	RAB	695503	8580018	46	0.0	-90.0	6.0
RTU02-695540	RAB	695542	8580015	47	0.0	-90.0	3.0
RTU02-695580	RAB	695577	8580010	48	0.0	-90.0	3.0
RTU02-695620	RAB	695619	8580015	50	0.0	-90.0	3.0
RTU02-695660	RAB	695661	8580013	53	0.0	-90.0	3.5
RTU02-695700	RAB	695699	8580010	53	0.0	-90.0	3.0
RTU02-695740	RAB	695739	8580007	53	0.0	-90.0	3.0
RTU02-695780	RAB	695779	8580006	52	0.0	-90.0	3.0
RTU02-695820	RAB	695820	8580008	51	0.0	-90.0	3.0
RTU02-695860	RAB	695860	8580003	51	0.0	-90.0	6.0
RTU02-695900	RAB	695899	8580005	49	0.0	-90.0	3.0
RTU02-695940	RAB	695940	8580008	49	0.0	-90.0	4.5
RTU02-695980	RAB	695979	8580008	48	0.0	-90.0	3.0
RTU02-696020	RAB	696021	8580009	47	0.0	-90.0	3.0
RTU02-696060	RAB	696056	8580006	46	0.0	-90.0	3.0
RTU02-696100	RAB	696097	8580003	45	0.0	-90.0	3.0
RTU02-696140	RAB	696137	8579998	44	0.0	-90.0	6.0
RTU02-696180	RAB	696177	8579991	44	0.0	-90.0	6.0
RTU02-696220	RAB	696217	8579988	44	0.0	-90.0	6.0
RTU02-696260	RAB	696258	8579988	45	0.0	-90.0	3.0
RTU02-696300	RAB	696302	8579990	46	0.0	-90.0	3.0
RTU02-696340	RAB	696337	8579996	47	0.0	-90.0	3.0
RTU02-696380	RAB	696380	8579997	48	0.0	-90.0	3.0
RTU02-696420	RAB	696421	8579997	48	0.0	-90.0	6.0
RTU02-696460	RAB	696458	8579992	48	0.0	-90.0	3.0
RTU02-696500	RAB	696497	8579991	49	0.0	-90.0	3.0
RTU02-696540	RAB	696544	8579999	50	0.0	-90.0	3.0
RTU03-695100	RAB	695101	8579635	48	0.0	-90.0	3.0
RTU03-695140	RAB	695142	8579634	47	0.0	-90.0	3.0
RTU03-695180	RAB	695183	8579633	47	0.0	-90.0	6.0
RTU03-695220	RAB	695226	8579633	47	0.0	-90.0	6.0
RTU03-695260	RAB	695264	8579629	47	0.0	-90.0	3.0
RTU03-695300	RAB	695305	8579627	48	0.0	-90.0	3.0
RTU03-695340	RAB	695346	8579626	49	0.0	-90.0	3.0
RTU03-695380	RAB	695386	8579628	50	0.0	-90.0	3.0
RTU03-695420	RAB	695422	8579622	50	0.0	-90.0	3.0
RTU03-695460	RAB	695462	8579625	51	0.0	-90.0	3.0
RTU03-695500	RAB	695501	8579622	52	0.0	-90.0	3.0
RTU03-695540	RAB	695537	8579622	52	0.0	-90.0	3.0

For personal use only

For personal use only

Hole ID	Type	Easting (m)	Northing (m)	RL (m)	Azi (°)	Dip (°)	TD (m)
RTU03-695580	RAB	695584	8579626	52	0.0	-90.0	3.0
RTU03-695620	RAB	695625	8579625	53	0.0	-90.0	3.0
RTU03-695660	RAB	695661	8579622	54	0.0	-90.0	3.0
RTU03-695700	RAB	695708	8579621	54	0.0	-90.0	3.0
RTU03-695740	RAB	695744	8579621	54	0.0	-90.0	3.0
RTU03-695780	RAB	695782	8579620	54	0.0	-90.0	3.0
RTU03-695820	RAB	695822	8579618	54	0.0	-90.0	3.0
RTU03-695860	RAB	695863	8579615	53	0.0	-90.0	3.0
RTU03-695900	RAB	695903	8579613	53	0.0	-90.0	3.0
RTU03-695940	RAB	695943	8579614	52	0.0	-90.0	3.0
RTU03-695980	RAB	695983	8579607	52	0.0	-90.0	3.0
RTU03-696020	RAB	696018	8579614	52	0.0	-90.0	3.0
RTU03-696060	RAB	696059	8579611	51	0.0	-90.0	3.0
RTU03-696100	RAB	696098	8579610	51	0.0	-90.0	3.0
RTU03-696140	RAB	696138	8579607	51	0.0	-90.0	3.0
RTU03-696180	RAB	696179	8579603	50	0.0	-90.0	3.0
RTU03-696220	RAB	696219	8579603	50	0.0	-90.0	3.0
RTU03-696260	RAB	696258	8579604	50	0.0	-90.0	3.0
RTU03-696300	RAB	696300	8579603	49	0.0	-90.0	3.0
RTU04-694960	RAB	694958	8579364	53	0.0	-90.0	3.0
RTU04-694990	RAB	694987	8579332	53	0.0	-90.0	3.0
RTU04-695020	RAB	695018	8579312	52	0.0	-90.0	3.0
RTU04-695045	RAB	695043	8579289	52	0.0	-90.0	3.0
RTU04-695075	RAB	695075	8579262	52	0.0	-90.0	3.0
RTU04-695105	RAB	695104	8579235	52	0.0	-90.0	3.0
RTU04-695140	RAB	695136	8579211	52	0.0	-90.0	3.0
RTU04-695170	RAB	695169	8579192	52	0.0	-90.0	3.0
RTU04-695205	RAB	695207	8579175	52	0.0	-90.0	6.0
RTU04-695245	RAB	695242	8579159	51	0.0	-90.0	6.0
RTU04-695275	RAB	695274	8579168	51	0.0	-90.0	6.0
RTU04-695315	RAB	695313	8579192	52	0.0	-90.0	3.0
RTU04-695350	RAB	695352	8579216	52	0.0	-90.0	3.0
RTU04-695400	RAB	695396	8579226	52	0.0	-90.0	3.0
RTU04-695440	RAB	695438	8579237	53	0.0	-90.0	3.0
RTU04-695470	RAB	695474	8579241	53	0.0	-90.0	3.0
RTU04-695515	RAB	695515	8579245	53	0.0	-90.0	3.0
RTU04-695550	RAB	695549	8579248	54	0.0	-90.0	3.0
RTU04-695590	RAB	695591	8579247	54	0.0	-90.0	3.0
RTU04-695630	RAB	695634	8579231	55	0.0	-90.0	3.0
RTU04-695670	RAB	695673	8579202	57	0.0	-90.0	3.0
RTU04-695710	RAB	695713	8579164	60	0.0	-90.0	3.0
RTU04-695750	RAB	695750	8579138	60	0.0	-90.0	3.0
RTU04-695790	RAB	695790	8579104	62	0.0	-90.0	3.0
RTU04-695830	RAB	695828	8579059	65	0.0	-90.0	3.0
RTU04-695840	RAB	695838	8579010	65	0.0	-90.0	3.0
RTU04-695845	RAB	695844	8578972	66	0.0	-90.0	3.0
RTU04-695880	RAB	695880	8578928	64	0.0	-90.0	3.0
RTU04-695920	RAB	695921	8578904	61	0.0	-90.0	3.0
RTU04-695960	RAB	695961	8578888	60	0.0	-90.0	3.0
RTU04-696010	RAB	696009	8578854	58	0.0	-90.0	3.0
RTU05-694680	RAB	694677	8578802	48	0.0	-90.0	3.0

For personal use only

Hole ID	Type	Easting (m)	Northing (m)	RL (m)	Azi (°)	Dip (°)	TD (m)
RTU05-694720	RAB	694720	8578799	46	0.0	-90.0	3.0
RTU05-694760	RAB	694758	8578800	47	0.0	-90.0	3.0
RTU05-694800	RAB	694799	8578794	47	0.0	-90.0	3.0
RTU05-694840	RAB	694839	8578785	48	0.0	-90.0	6.0
RTU05-694880	RAB	694877	8578801	51	0.0	-90.0	3.0
RTU05-694900	RAB	694898	8578802	52	0.0	-90.0	2.5
RTU05-694940	RAB	694938	8578800	54	0.0	-90.0	3.0
RTU05-694980	RAB	694978	8578799	51	0.0	-90.0	3.0
RTU05-695040	RAB	695038	8578795	45	0.0	-90.0	3.0
RTU05-695100	RAB	695101	8578796	44	0.0	-90.0	3.0
RTU05-695140	RAB	695138	8578786	44	0.0	-90.0	3.0
RTU05-695180	RAB	695179	8578783	44	0.0	-90.0	3.0
RTU05-695220	RAB	695218	8578779	44	0.0	-90.0	3.0
RTU05-695260	RAB	695259	8578781	45	0.0	-90.0	3.0
RTU05-695300	RAB	695297	8578785	46	0.0	-90.0	3.0
RTU06-694340	RAB	694338	8578408	48	0.0	-90.0	6.0
RTU06-694380	RAB	694379	8578407	48	0.0	-90.0	6.0
RTU06-694420	RAB	694419	8578413	48	0.0	-90.0	3.0
RTU06-694460	RAB	694458	8578413	48	0.0	-90.0	3.0
RTU06-694500	RAB	694500	8578402	48	0.0	-90.0	3.0
RTU06-694540	RAB	694538	8578402	47	0.0	-90.0	3.0
RTU06-694580	RAB	694579	8578403	45	0.0	-90.0	3.0
RTU06-694620	RAB	694618	8578405	45	0.0	-90.0	3.0
RTU06-694660	RAB	694661	8578392	44	0.0	-90.0	3.0
RTU06-694700	RAB	694699	8578383	43	0.0	-90.0	3.0
RTU06-694740	RAB	694738	8578382	42	0.0	-90.0	3.0
RTU06-694780	RAB	694779	8578381	41	0.0	-90.0	3.0
RTU06-694820	RAB	694822	8578388	40	0.0	-90.0	3.0
RTU06-694860	RAB	694861	8578392	39	0.0	-90.0	3.0
RTU06-694900	RAB	694901	8578397	40	0.0	-90.0	6.0
RTU06-694940	RAB	694941	8578393	39	0.0	-90.0	6.0
RTU06-694980	RAB	694982	8578392	40	0.0	-90.0	6.0
RTU06-695020	RAB	695022	8578397	40	0.0	-90.0	6.0
RTU06-695060	RAB	695062	8578402	40	0.0	-90.0	3.0
RTU06-695100	RAB	695101	8578405	41	0.0	-90.0	6.0
RTU06-695140	RAB	695140	8578409	42	0.0	-90.0	3.0
RTU06-695180	RAB	695179	8578403	42	0.0	-90.0	3.0
RTU06-695220	RAB	695222	8578400	43	0.0	-90.0	3.0
RTU06-695260	RAB	695260	8578403	43	0.0	-90.0	3.0
RTU06-695300	RAB	695303	8578397	44	0.0	-90.0	3.0
RTU06-695340	RAB	695341	8578388	44	0.0	-90.0	3.0
RTU07-695100	RAB	695102	8578196	41	0.0	-90.0	3.0
RTU07-695140	RAB	695141	8578199	42	0.0	-90.0	3.0
RTU07-695180	RAB	695180	8578192	41	0.0	-90.0	3.0
RTU07-695220	RAB	695221	8578193	42	0.0	-90.0	3.0
RTU07-695260	RAB	695261	8578191	42	0.0	-90.0	6.0
RTU07-695300	RAB	695298	8578199	43	0.0	-90.0	2.5
RTU07-695360	RAB	695359	8578195	43	0.0	-90.0	3.0
RTU07-695400	RAB	695397	8578192	44	0.0	-90.0	6.0
RTU07-695440	RAB	695438	8578196	45	0.0	-90.0	3.0
RTU07-695480	RAB	695479	8578201	45	0.0	-90.0	3.0

For personal use only

Hole ID	Type	Easting (m)	Northing (m)	RL (m)	Azi (°)	Dip (°)	TD (m)
RTU07-695520	RAB	695518	8578203	45	0.0	-90.0	3.0
RTU07-695560	RAB	695560	8578210	46	0.0	-90.0	3.0
RTU08-694160	RAB	694161	8577999	43	0.0	-90.0	3.0
RTU08-694200	RAB	694197	8578000	42	0.0	-90.0	6.0
RTU08-694240	RAB	694238	8577991	41	0.0	-90.0	6.0
RTU08-694280	RAB	694280	8577988	41	0.0	-90.0	6.0
RTU08-694320	RAB	694322	8577985	41	0.0	-90.0	3.0
RTU08-694360	RAB	694358	8577989	41	0.0	-90.0	3.0
RTU08-694400	RAB	694396	8577991	40	0.0	-90.0	3.0
RTU08-694440	RAB	694439	8577997	40	0.0	-90.0	3.0
RTU08-694480	RAB	694479	8577996	39	0.0	-90.0	3.0
RTU08-694520	RAB	694517	8577993	39	0.0	-90.0	3.0
RTU08-694560	RAB	694558	8577993	39	0.0	-90.0	3.0
RTU08-694600	RAB	694599	8577989	38	0.0	-90.0	6.0
RTU08-694640	RAB	694637	8577991	37	0.0	-90.0	2.9
RTU08-694680	RAB	694680	8577994	37	0.0	-90.0	6.0
RTU08-694720	RAB	694719	8578001	37	0.0	-90.0	6.0
RTU08-694760	RAB	694757	8578001	37	0.0	-90.0	3.0
RTU08-694800	RAB	694798	8578004	38	0.0	-90.0	5.5
RTU08-694840	RAB	694837	8578002	38	0.0	-90.0	3.0
RTU08-694880	RAB	694881	8578001	39	0.0	-90.0	3.0
RTU08-694920	RAB	694919	8577998	39	0.0	-90.0	3.0
RTU08-694960	RAB	694963	8577995	39	0.0	-90.0	6.0
RTU08-695000	RAB	694999	8577998	40	0.0	-90.0	6.0
RTU08-695040	RAB	695039	8578005	40	0.0	-90.0	6.0
RTU08-695080	RAB	695077	8578002	40	0.0	-90.0	3.0
RTU08-695120	RAB	695117	8577999	41	0.0	-90.0	3.0
RTU08-695160	RAB	695158	8577999	41	0.0	-90.0	3.0
RTU08-695200	RAB	695198	8578000	42	0.0	-90.0	3.0
RTU08-695240	RAB	695238	8578000	42	0.0	-90.0	3.0
RTU08-695280	RAB	695278	8578002	42	0.0	-90.0	3.0
RTU08-695320	RAB	695319	8578002	43	0.0	-90.0	3.0
RTU08-695360	RAB	695359	8578003	44	0.0	-90.0	3.0
RTU08-695400	RAB	695397	8578002	44	0.0	-90.0	3.0
RTU08-695440	RAB	695438	8578000	45	0.0	-90.0	6.0
RTU08-695480	RAB	695479	8577996	45	0.0	-90.0	4.5
RTU08-695520	RAB	695517	8577996	45	0.0	-90.0	6.0
RTU08-695560	RAB	695559	8577992	46	0.0	-90.0	6.0
RTU08-695600	RAB	695600	8577998	46	0.0	-90.0	6.0
RTU08-695640	RAB	695637	8577999	47	0.0	-90.0	6.0
RTU09-694060	RAB	694059	8577696	44	0.0	-90.0	3.0
RTU09-694100	RAB	694096	8577690	42	0.0	-90.0	3.0
RTU09-694140	RAB	694136	8577686	40	0.0	-90.0	3.0
RTU09-694180	RAB	694178	8577684	39	0.0	-90.0	3.0
RTU09-694220	RAB	694218	8577687	39	0.0	-90.0	6.0
RTU09-694260	RAB	694257	8577690	38	0.0	-90.0	3.0
RTU09-694300	RAB	694297	8577695	38	0.0	-90.0	3.0
RTU09-694340	RAB	694336	8577680	37	0.0	-90.0	3.0
RTU10-693500	RAB	693499	8577601	37	0.0	-90.0	3.0
RTU10-693540	RAB	693538	8577605	39	0.0	-90.0	3.0
RTU10-693580	RAB	693578	8577606	39	0.0	-90.0	3.0

Hole ID	Type	Easting (m)	Northing (m)	RL (m)	Azi (°)	Dip (°)	TD (m)
RTU10-693620	RAB	693619	8577601	39	0.0	-90.0	3.0
RTU10-693660	RAB	693658	8577601	40	0.0	-90.0	3.0
RTU10-693700	RAB	693696	8577604	40	0.0	-90.0	3.0
RTU10-693740	RAB	693736	8577605	40	0.0	-90.0	3.0
RTU10-693780	RAB	693779	8577602	40	0.0	-90.0	3.0
RTU10-693820	RAB	693817	8577603	40	0.0	-90.0	6.0
RTU10-693860	RAB	693856	8577605	40	0.0	-90.0	3.0
RTU10-693900	RAB	693899	8577601	41	0.0	-90.0	3.0
RTU10-693940	RAB	693943	8577586	41	0.0	-90.0	6.0
RTU10-693980	RAB	693982	8577584	41	0.0	-90.0	3.0
RTU10-694020	RAB	694017	8577587	40	0.0	-90.0	3.0
RTU10-694060	RAB	694059	8577591	39	0.0	-90.0	3.0
RTU10-694100	RAB	694099	8577594	39	0.0	-90.0	3.0
RTU10-694140	RAB	694138	8577596	38	0.0	-90.0	3.0
RTU10-694180	RAB	694180	8577600	38	0.0	-90.0	3.0
RTU10-694220	RAB	694216	8577598	37	0.0	-90.0	3.0
RTU10-694260	RAB	694257	8577601	37	0.0	-90.0	6.0
RTU10-694300	RAB	694298	8577598	37	0.0	-90.0	3.0
RTU10-694340	RAB	694339	8577596	36	0.0	-90.0	3.0
RTU10-694380	RAB	694381	8577593	36	0.0	-90.0	6.0
RTU10-694420	RAB	694420	8577593	35	0.0	-90.0	6.0
RTU10-694460	RAB	694460	8577595	35	0.0	-90.0	6.0
RTU10-694500	RAB	694504	8577595	36	0.0	-90.0	2.0
RTU10-694540	RAB	694539	8577597	36	0.0	-90.0	4.0
RTU10-694580	RAB	694579	8577606	36	0.0	-90.0	3.0
RTU10-694620	RAB	694617	8577598	37	0.0	-90.0	6.0
RTU10-694660	RAB	694657	8577596	38	0.0	-90.0	3.0
RTU10-694700	RAB	694698	8577598	38	0.0	-90.0	3.0
RTU10-694740	RAB	694737	8577603	39	0.0	-90.0	3.0
RTU10-694780	RAB	694776	8577609	40	0.0	-90.0	6.0
RTU10-694820	RAB	694818	8577610	40	0.0	-90.0	3.0
RTU10-694860	RAB	694856	8577611	41	0.0	-90.0	3.0
RTU10-694900	RAB	694900	8577610	42	0.0	-90.0	6.0
RTU10-694940	RAB	694940	8577606	42	0.0	-90.0	3.0
RTU10-694980	RAB	694978	8577601	43	0.0	-90.0	6.0
RTU10-695020	RAB	695020	8577595	44	0.0	-90.0	6.0
RTU10-695060	RAB	695059	8577590	44	0.0	-90.0	3.0
RTU10-695100	RAB	695100	8577591	46	0.0	-90.0	6.0
RTU10-695140	RAB	695140	8577593	47	0.0	-90.0	3.0
RTU10-695180	RAB	695183	8577596	48	0.0	-90.0	3.0
RTU10-695220	RAB	695221	8577598	48	0.0	-90.0	3.0
RTU10-695260	RAB	695263	8577590	49	0.0	-90.0	3.0
RTU10-695300	RAB	695297	8577591	51	0.0	-90.0	3.0
RTU11-693500	RAB	693500	8577397	39	0.0	-90.0	6.0
RTU11-693540	RAB	693539	8577401	38	0.0	-90.0	3.0
RTU11-693580	RAB	693580	8577397	37	0.0	-90.0	3.0
RTU11-693620	RAB	693619	8577397	36	0.0	-90.0	3.0
RTU11-693660	RAB	693656	8577401	36	0.0	-90.0	3.0
RTU11-693700	RAB	693697	8577402	36	0.0	-90.0	3.0
RTU11-693740	RAB	693738	8577401	36	0.0	-90.0	3.0
RTU11-693780	RAB	693776	8577396	36	0.0	-90.0	3.0

For personal use only

For personal use only

Hole ID	Type	Easting (m)	Northing (m)	RL (m)	Azi (°)	Dip (°)	TD (m)
RTU11-693820	RAB	693817	8577397	36	0.0	-90.0	3.0
RTU11-693860	RAB	693857	8577400	36	0.0	-90.0	3.0
RTU11-693900	RAB	693899	8577402	36	0.0	-90.0	3.0
RTU11-693940	RAB	693938	8577402	35	0.0	-90.0	6.0
RTU11-693980	RAB	693980	8577402	36	0.0	-90.0	3.0
RTU12-693500	RAB	693499	8577202	40	0.0	-90.0	3.0
RTU12-693540	RAB	693537	8577204	39	0.0	-90.0	3.0
RTU12-693580	RAB	693576	8577207	37	0.0	-90.0	3.0
RTU12-693620	RAB	693616	8577204	36	0.0	-90.0	3.0
RTU12-693660	RAB	693658	8577205	35	0.0	-90.0	3.0
RTU12-693700	RAB	693697	8577205	35	0.0	-90.0	3.0
RTU12-693740	RAB	693735	8577207	34	0.0	-90.0	3.0
RTU12-693780	RAB	693777	8577213	34	0.0	-90.0	6.0
RTU12-693820	RAB	693817	8577215	34	0.0	-90.0	3.0
RTU12-693860	RAB	693858	8577217	34	0.0	-90.0	3.0
RTU12-693900	RAB	693896	8577218	34	0.0	-90.0	3.0
RTU12-693940	RAB	693937	8577217	34	0.0	-90.0	3.0
RTU12-693980	RAB	693977	8577215	34	0.0	-90.0	6.0
RTU12-694020	RAB	694017	8577212	34	0.0	-90.0	6.0
RTU12-694060	RAB	694057	8577204	34	0.0	-90.0	6.0
RTU12-694100	RAB	694099	8577204	33	0.0	-90.0	6.0
RTU12-694140	RAB	694138	8577200	34	0.0	-90.0	6.0
RTU12-694180	RAB	694178	8577203	34	0.0	-90.0	9.0
RU01a-693770e	RAB	693770	8597335	31	144.0	-60.0	40.0
RU01b-693760e	RAB	693760	8597315	32	141.0	-60.0	36.0
RU01c-693790e	RAB	693760	8597315	32	137.0	-60.0	30.0
RU01d-693820e	RAB	693820	8597365	29	133.0	-60.0	31.0
RU02-693540e	RAB	693540	8597100	29	90.0	-60.0	18.0
RU02-693560e	RAB	693560	8597100	29	90.0	-60.0	15.0
RU02-693580e	RAB	693580	8597100	29	90.0	-60.0	12.0
RU02-693600e	RAB	693600	8597100	30	90.0	-60.0	15.0
RU02-693625e	RAB	693625	8597100	30	90.0	-60.0	26.0
RU02-693635e	RAB	693635	8597100	30	90.0	-60.0	19.0
RU02-693640e	RAB	693640	8597100	30	90.0	-60.0	19.0
RU03-693550e	RAB	693550	8597000	29	90.0	-60.0	19.0
RU03-693560e	RAB	693560	8597000	29	90.0	-60.0	19.0
RU03-693570e	RAB	693570	8597000	30	90.0	-60.0	19.0
RU03-693580e	RAB	693580	8597000	30	90.0	-60.0	19.0
RU03-693590e	RAB	693590	8597000	31	90.0	-60.0	19.0
RU03-693600e	RAB	693600	8597000	31	90.0	-60.0	19.0
RU03-693610e	RAB	693610	8597000	32	90.0	-60.0	19.0
RU04-693600e	RAB	693600	8596900	32	90.0	-60.0	19.0
RU04-693610e	RAB	693610	8596900	32	90.0	-60.0	19.0
RU04-693620e	RAB	693620	8596900	32	90.0	-60.0	19.0
RU04-693630e	RAB	693630	8596900	33	90.0	-60.0	19.0
RU04-693640e	RAB	693640	8596900	33	90.0	-60.0	19.0
RU04-693650e	RAB	693650	8596900	33	90.0	-60.0	19.0
RU04-693660e	RAB	693660	8596900	32	90.0	-60.0	19.0
RU07-693360e	RAB	693360	8596600	25	90.0	-60.0	19.0
RU07-693370e	RAB	693370	8596600	25	90.0	-60.0	19.0
RU07-693380e	RAB	693380	8596600	26	90.0	-60.0	19.0

Hole ID	Type	Easting (m)	Northing (m)	RL (m)	Azi (°)	Dip (°)	TD (m)
RZA06-690000	RAB	690000	8590404	10	0.0	-90.0	3.0
RZA06-690040	RAB	690040	8590406	13	0.0	-90.0	3.5
RZA06-690080	RAB	690075	8590405	14	0.0	-90.0	3.0
RZA06-690120	RAB	690115	8590407	14	0.0	-90.0	3.0
RZA06-690160	RAB	690155	8590410	15	0.0	-90.0	3.0
RZA06-690200	RAB	690194	8590403	15	0.0	-90.0	1.0
RZA06-690202	RAB	690198	8590400	15	0.0	-90.0	3.0
RZA06-690240	RAB	690237	8590405	15	0.0	-90.0	3.0
RZA06-690280	RAB	690281	8590399	15	0.0	-90.0	3.0
RZA06-690320	RAB	690320	8590402	14	0.0	-90.0	3.0
RZA06-690360	RAB	690359	8590394	12	0.0	-90.0	3.0
RZA06-690400	RAB	690396	8590398	11	0.0	-90.0	3.0
RZA06-690440	RAB	690437	8590401	10	0.0	-90.0	6.0
RU07-693400e	RAB	693400	8596600	25	90.0	-60.0	19.0
RU07-693420e	RAB	693420	8596600	26	90.0	-60.0	19.0
RU1-693680w	RAB	693680	8597200	31	270.0	-60.0	15.0
RU1-693700w	RAB	693700	8597200	32	270.0	-60.0	9.0
RU1-693720w	RAB	693720	8597200	32	270.0	-60.0	9.0
RU1-693740w	RAB	693740	8597200	31	270.0	-60.0	6.0
RU1-693760w	RAB	693760	8597200	30	270.0	-60.0	9.0
RU1-693780w	RAB	693780	8597200	30	270.0	-60.0	9.0
RU1-693800w	RAB	693800	8597200	29	270.0	-60.0	10.0
RU1-693820w	RAB	693820	8597200	29	270.0	-60.0	6.0
RU1-693840w	RAB	693840	8597200	29	270.0	-60.0	9.0
RU1-693860w	RAB	693860	8597200	28	270.0	-60.0	8.0
RVS02-691880	RAB	691882	8599747	17	0.0	-90.0	3.0
RVS02-691900	RAB	691898	8599749	17	0.0	-90.0	3.0
RVS02-691920	RAB	691920	8599748	17	0.0	-90.0	3.0
RVS02-691940	RAB	691939	8599749	16	0.0	-90.0	3.0
RVS02-691960	RAB	691958	8599749	16	0.0	-90.0	6.0
RVS02-691980	RAB	691978	8599747	15	0.0	-90.0	3.0
RVS02-692000	RAB	691997	8599745	15	0.0	-90.0	6.0
RVS02-692020	RAB	692017	8599746	14	0.0	-90.0	3.0
RVS02-692040	RAB	692040	8599746	14	0.0	-90.0	6.0
RVS02-692060	RAB	692059	8599744	13	0.0	-90.0	3.0
RVS02-692080	RAB	692079	8599746	13	0.0	-90.0	3.0
RVS02-692100	RAB	692098	8599748	12	0.0	-90.0	6.0
RVS02-692120	RAB	692115	8599748	12	0.0	-90.0	6.0
RVS02-692140	RAB	692133	8599757	12	0.0	-90.0	6.0
RZA01W-689120	RAB	689118	8592407	5	0.0	-90.0	6.0
RZA01W-689160	RAB	689161	8592414	5	0.0	-90.0	6.0
RZA01W-689200	RAB	689201	8592411	6	0.0	-90.0	6.0
RZA01W-689240	RAB	689241	8592402	6	0.0	-90.0	6.0
RZA01W-689280	RAB	689276	8592398	6	0.0	-90.0	12.0
RZA01W-689320	RAB	689317	8592401	6	0.0	-90.0	12.0
RZA01W-689360	RAB	689357	8592400	6	0.0	-90.0	12.0
RZA01W-689400	RAB	689398	8592395	6	0.0	-90.0	12.0
RZA01W-689440	RAB	689440	8592395	7	0.0	-90.0	12.0
RZA01W-689480	RAB	689478	8592396	7	0.0	-90.0	9.0
RZA01W-689520	RAB	689524	8592395	7	0.0	-90.0	12.0
RZA01W-689560	RAB	689558	8592396	7	0.0	-90.0	12.0

For personal use only

For personal use only

Hole ID	Type	Easting (m)	Northing (m)	RL (m)	Azi (°)	Dip (°)	TD (m)
RZA01W-689600	RAB	689599	8592396	7	0.0	-90.0	12.0
RZA01W-689640	RAB	689640	8592401	7	0.0	-90.0	9.0
RZA01W-689680	RAB	689675	8592399	7	0.0	-90.0	9.0
RZA01W-689720	RAB	689717	8592399	6	0.0	-90.0	9.0
RZA01W-689760	RAB	689760	8592394	6	0.0	-90.0	3.0
RZA01W-689800	RAB	689800	8592386	6	0.0	-90.0	3.0
RZA02E-690275	RAB	690277	8592000	5	0.0	-90.0	9.0
RZA02E-690280	RAB	690279	8592001	5	0.0	-90.0	9.0
RZA02E-690285	RAB	690285	8592000	6	0.0	-90.0	9.0
RZA02E-690320	RAB	690323	8592007	7	0.0	-90.0	6.0
RZA02E-690360	RAB	690366	8592003	7	0.0	-90.0	6.0
RZA02E-690400	RAB	690398	8592011	8	0.0	-90.0	6.0
RZA02E-690440	RAB	690438	8592002	8	0.0	-90.0	6.0
RZA02E-690480	RAB	690473	8592003	9	0.0	-90.0	6.0
RZA02E-690520	RAB	690515	8591999	10	0.0	-90.0	6.0
RZA02E-690560	RAB	690555	8591999	10	0.0	-90.0	6.0
RZA02E-690600	RAB	690596	8591999	10	0.0	-90.0	3.0
RZA02E-690640	RAB	690636	8592005	10	0.0	-90.0	6.0
RZA02E-690680	RAB	690678	8592001	10	0.0	-90.0	6.0
RZA02E-690720	RAB	690718	8591995	10	0.0	-90.0	2.5
RZA02E-690760	RAB	690754	8591995	10	0.0	-90.0	6.0
RZA02E-690800	RAB	690798	8592001	11	0.0	-90.0	6.0
RZA02E-690840	RAB	690835	8591997	11	0.0	-90.0	6.0
RZA02E-690880	RAB	690872	8592001	11	0.0	-90.0	6.0
RZA02E-690920	RAB	690914	8592000	11	0.0	-90.0	6.0
RZA02E-690960	RAB	690954	8591998	11	0.0	-90.0	6.0
RZA02E-691000	RAB	690997	8592004	11	0.0	-90.0	6.0
RZA02E-691040	RAB	691035	8591996	10	0.0	-90.0	6.0
RZA02E-691080	RAB	691078	8591985	9	0.0	-90.0	6.0
RZA02E-691120	RAB	691121	8591986	8	0.0	-90.0	6.0
RZA02E-691160	RAB	691157	8591995	8	0.0	-90.0	6.0
RZA02E-691200	RAB	691205	8592004	8	0.0	-90.0	6.0
RZA02E-691240	RAB	691245	8592015	0	0.0	-90.0	6.0
RZA02E-691280	RAB	691280	8592014	7	0.0	-90.0	6.0
RZA02E-691320	RAB	691317	8592008	7	0.0	-90.0	6.0
RZA02E-691360	RAB	691365	8592011	7	0.0	-90.0	6.0
RZA02E-691400	RAB	691398	8592008	7	0.0	-90.0	6.0
RZA02E-691435	RAB	691436	8592006	6	0.0	-90.0	9.0
RZA02E-691440	RAB	691441	8592006	6	0.0	-90.0	9.0
RZA02E-691445	RAB	691448	8592006	6	0.0	-90.0	9.0
RZA02E-691475	RAB	691475	8592000	6	0.0	-90.0	9.0
RZA02E-691480	RAB	691481	8592002	6	0.0	-90.0	9.0
RZA02E-691485	RAB	691485	8591995	6	0.0	-90.0	9.0
RZA02W-688700	RAB	688702	8592003	5	0.0	-90.0	3.0
RZA02W-688740	RAB	688740	8592002	5	0.0	-90.0	3.0
RZA02W-688780	RAB	688779	8592005	6	0.0	-90.0	3.0
RZA02W-688820	RAB	688820	8592002	6	0.0	-90.0	3.0
RZA02W-688860	RAB	688861	8591994	6	0.0	-90.0	3.0
RZA02W-688900	RAB	688887	8591993	6	0.0	-90.0	3.0
RZA02W-688920	RAB	688922	8591998	6	0.0	-90.0	3.0
RZA02W-688960	RAB	688964	8591995	6	0.0	-90.0	3.0

For personal use only

Hole ID	Type	Easting (m)	Northing (m)	RL (m)	Azi (°)	Dip (°)	TD (m)
RZA02W-689000	RAB	689003	8592000	5	0.0	-90.0	3.0
RZA02W-689040	RAB	689045	8591999	6	0.0	-90.0	3.0
RZA02W-689080	RAB	689084	8592000	6	0.0	-90.0	3.0
RZA02W-689120	RAB	689124	8592000	6	0.0	-90.0	3.0
RZA02W-689160	RAB	689162	8591997	6	0.0	-90.0	6.0
RZA02W-689200	RAB	689198	8592000	6	0.0	-90.0	6.0
RZA02W-689240	RAB	689237	8592002	6	0.0	-90.0	3.0
RZA02W-689280	RAB	689281	8592004	6	0.0	-90.0	3.0
RZA02W-689320	RAB	689320	8592010	7	0.0	-90.0	6.0
RZA02W-689360	RAB	689362	8592010	7	0.0	-90.0	3.0
RZA02W-689400	RAB	689404	8592007	6	0.0	-90.0	6.0
RZA02W-689440	RAB	689442	8592004	6	0.0	-90.0	6.0
RZA02W-689480	RAB	689482	8592006	7	0.0	-90.0	3.5
RZA02W-689520	RAB	689521	8592008	7	0.0	-90.0	3.0
RZA02W-689560	RAB	689560	8592008	7	0.0	-90.0	2.0
RZA02W-689565	RAB	689566	8592007	7	0.0	-90.0	3.0
RZA02W-689600	RAB	689598	8591995	7	0.0	-90.0	6.0
RZA02W-689640	RAB	689639	8592002	7	0.0	-90.0	6.0
RZA02W-689680	RAB	689687	8592003	8	0.0	-90.0	3.0
RZA02W-689720	RAB	689723	8592004	7	0.0	-90.0	3.0
RZA02W-689760	RAB	689759	8591994	7	0.0	-90.0	3.0
RZA02W-689800	RAB	689803	8591989	7	0.0	-90.0	3.0
RZA02W-689840	RAB	689838	8591986	7	0.0	-90.0	3.0
RZA02W-689880	RAB	689877	8591998	6	0.0	-90.0	3.0
RZA03W-688800	RAB	688800	8591606	5	0.0	-90.0	3.0
RZA03W-688840	RAB	688844	8591596	6	0.0	-90.0	3.0
RZA03W-688880	RAB	688882	8591591	6	0.0	-90.0	3.0
RZA03W-688920	RAB	688921	8591590	6	0.0	-90.0	3.0
RZA03W-688960	RAB	688959	8591590	7	0.0	-90.0	3.0
RZA03W-689000	RAB	689001	8591588	7	0.0	-90.0	3.0
RZA03W-689040	RAB	689044	8591587	7	0.0	-90.0	3.0
RZA03W-689080	RAB	689082	8591583	7	0.0	-90.0	3.0
RZA03W-689120	RAB	689125	8591586	7	0.0	-90.0	3.0
RZA03W-689160	RAB	689164	8591597	7	0.0	-90.0	3.0
RZA03W-689200	RAB	689204	8591602	7	0.0	-90.0	3.0
RZA03W-689240	RAB	689244	8591606	7	0.0	-90.0	3.0
RZA03W-689280	RAB	689283	8591606	8	0.0	-90.0	4.0
RZA03W-689290	RAB	689290	8591607	8	0.0	-90.0	6.0
RZA03W-689320	RAB	689323	8591602	8	0.0	-90.0	3.0
RZA03W-689360	RAB	689365	8591602	8	0.0	-90.0	3.0
RZA03W-689400	RAB	689398	8591603	8	0.0	-90.0	3.0
RZA03W-689440	RAB	689439	8591599	8	0.0	-90.0	3.0
RZA03W-689480	RAB	689479	8591601	8	0.0	-90.0	3.0
RZA03W-689520	RAB	689520	8591604	9	0.0	-90.0	6.0
RZA03W-689560	RAB	689564	8591598	8	0.0	-90.0	6.0
RZA03W-689600	RAB	689602	8591597	8	0.0	-90.0	3.0
RZA03W-689640	RAB	689644	8591597	9	0.0	-90.0	3.0
RZA03W-689680	RAB	689685	8591599	9	0.0	-90.0	3.0
RZA03W-689720	RAB	689724	8591609	9	0.0	-90.0	3.0
RZA03W-689760	RAB	689764	8591598	9	0.0	-90.0	3.0
RZA03W-689800	RAB	689802	8591598	9	0.0	-90.0	3.0

For personal use only

Hole ID	Type	Easting (m)	Northing (m)	RL (m)	Azi (°)	Dip (°)	TD (m)
RZA03W-689840	RAB	689843	8591597	9	0.0	-90.0	3.0
RZA03W-689880	RAB	689883	8591602	8	0.0	-90.0	3.0
RZA03W-689920	RAB	689921	8591603	7	0.0	-90.0	3.0
RZA03W-689960	RAB	689958	8591602	6	0.0	-90.0	3.0
RZA03W-690000	RAB	689997	8591607	4	0.0	-90.0	3.0
RZA04W-688320	RAB	688324	8591202	10	0.0	-90.0	3.0
RZA04W-688360	RAB	688359	8591205	10	0.0	-90.0	3.0
RZA04W-688400	RAB	688399	8591206	9	0.0	-90.0	3.0
RZA04W-688440	RAB	688440	8591201	9	0.0	-90.0	3.0
RZA04W-688480	RAB	688482	8591196	10	0.0	-90.0	3.0
RZA04W-688520	RAB	688523	8591194	9	0.0	-90.0	3.0
RZA04W-688560	RAB	688558	8591198	9	0.0	-90.0	3.0
RZA04W-688600	RAB	688595	8591198	9	0.0	-90.0	3.0
RZA04W-688640	RAB	688641	8591199	9	0.0	-90.0	3.0
RZA04W-688680	RAB	688676	8591201	9	0.0	-90.0	3.0
RZA04W-688720	RAB	688719	8591199	9	0.0	-90.0	3.0
RZA04W-688760	RAB	688761	8591193	9	0.0	-90.0	3.0
RZA04W-688800	RAB	688801	8591187	9	0.0	-90.0	3.0
RZA04W-688840	RAB	688841	8591187	9	0.0	-90.0	3.0
RZA04W-688880	RAB	688889	8591189	9	0.0	-90.0	3.0
RZA04W-688920	RAB	688922	8591193	9	0.0	-90.0	3.0
RZA04W-688960	RAB	688963	8591191	9	0.0	-90.0	3.0
RZA04W-689000	RAB	689005	8591193	9	0.0	-90.0	3.0
RZA04W-689040	RAB	689042	8591193	10	0.0	-90.0	3.0
RZA04W-689080	RAB	689083	8591192	10	0.0	-90.0	3.0
RZA04W-689120	RAB	689123	8591192	10	0.0	-90.0	3.0
RZA04W-689160	RAB	689169	8591191	10	0.0	-90.0	3.0
RZA04W-689200	RAB	689200	8591196	10	0.0	-90.0	3.0
RZA04W-689240	RAB	689240	8591196	10	0.0	-90.0	3.0
RZA04W-689280	RAB	689281	8591198	11	0.0	-90.0	6.0
RZA04W-689320	RAB	689320	8591190	11	0.0	-90.0	3.0
RZA04W-689360	RAB	689357	8591195	11	0.0	-90.0	3.0
RZA04W-689400	RAB	689405	8591200	11	0.0	-90.0	3.0
RZA04W-689440	RAB	689437	8591191	11	0.0	-90.0	3.0
RZA04W-689480	RAB	689481	8591190	11	0.0	-90.0	3.0
RZA04W-689520	RAB	689518	8591195	11	0.0	-90.0	3.0
RZA04W-689560	RAB	689559	8591197	11	0.0	-90.0	3.0
RZA04W-689600	RAB	689599	8591199	11	0.0	-90.0	3.0
RZA04W-689640	RAB	689640	8591195	11	0.0	-90.0	3.0
RZA04W-689680	RAB	689679	8591192	11	0.0	-90.0	3.0
RZA04W-689720	RAB	689721	8591189	11	0.0	-90.0	6.0
RZA04W-689760	RAB	689759	8591193	10	0.0	-90.0	3.0
RZA04W-689800	RAB	689799	8591190	10	0.0	-90.0	3.0
RZA04W-689840	RAB	689840	8591195	10	0.0	-90.0	3.0
RZA04W-689880	RAB	689889	8591190	9	0.0	-90.0	3.0
RZA04W-689920	RAB	689927	8591188	7	0.0	-90.0	3.0
RZA04W-689960	RAB	689964	8591191	6	0.0	-90.0	3.0
RZA05C-690060	RAB	690060	8590691	8	0.0	-90.0	3.0
RZA05C-690100	RAB	690101	8590692	9	0.0	-90.0	3.0
RZA05C-690140	RAB	690139	8590695	10	0.0	-90.0	3.0
RZA05C-690180	RAB	690181	8590700	10	0.0	-90.0	3.0

For personal use only

Hole ID	Type	Easting (m)	Northing (m)	RL (m)	Azi (°)	Dip (°)	TD (m)
RZA05C-690220	RAB	690220	8590692	11	0.0	-90.0	3.0
RZA05C-690260	RAB	690261	8590687	11	0.0	-90.0	3.0
RZA05C-690300	RAB	690299	8590696	9	0.0	-90.0	3.0
RZA05C-690340	RAB	690338	8590693	7	0.0	-90.0	3.0
RZA05C-690380	RAB	690382	8590705	7	0.0	-90.0	3.0
RZA05E-690360	RAB	690363	8590792	7	0.0	-90.0	6.0
RZA05E-690400	RAB	690403	8590791	9	0.0	-90.0	3.0
RZA05E-690440	RAB	690442	8590798	10	0.0	-90.0	3.0
RZA05E-690480	RAB	690483	8590802	10	0.0	-90.0	3.0
RZA05E-690520	RAB	690524	8590799	12	0.0	-90.0	3.0
RZA05E-690560	RAB	690561	8590804	13	0.0	-90.0	3.0
RZA05E-690600	RAB	690601	8590809	14	0.0	-90.0	6.0
RZA05E-690640	RAB	690642	8590802	16	0.0	-90.0	3.0
RZA05E-690680	RAB	690681	8590795	17	0.0	-90.0	3.0
RZA05E-690720	RAB	690719	8590789	17	0.0	-90.0	3.0
RZA05E-690760	RAB	690758	8590784	17	0.0	-90.0	3.0
RZA05E-690800	RAB	690802	8590785	17	0.0	-90.0	3.0
RZA05E-690840	RAB	690842	8590789	18	0.0	-90.0	3.0
RZA05E-690880	RAB	690880	8590790	17	0.0	-90.0	3.0
RZA05E-690920	RAB	690921	8590786	18	0.0	-90.0	6.0
RZA05E-690960	RAB	690962	8590787	18	0.0	-90.0	3.0
RZA05E-691000	RAB	691002	8590796	18	0.0	-90.0	3.0
RZA05E-691040	RAB	691043	8590802	17	0.0	-90.0	3.0
RZA05E-691080	RAB	691081	8590802	17	0.0	-90.0	3.0
RZA05E-691120	RAB	691122	8590798	18	0.0	-90.0	3.0
RZA05E-691160	RAB	691163	8590802	17	0.0	-90.0	3.0
RZA05E-691200	RAB	691200	8590804	17	0.0	-90.0	3.0
RZA05E-691240	RAB	691241	8590801	17	0.0	-90.0	3.0
RZA05W-688340	RAB	688338	8590797	14	0.0	-90.0	3.0
RZA05W-688380	RAB	688382	8590804	14	0.0	-90.0	3.0
RZA05W-688420	RAB	688421	8590803	13	0.0	-90.0	3.0
RZA05W-688460	RAB	688462	8590798	13	0.0	-90.0	3.0
RZA05W-688500	RAB	688504	8590791	13	0.0	-90.0	3.0
RZA05W-688540	RAB	688542	8590787	12	0.0	-90.0	3.0
RZA05W-688580	RAB	688582	8590784	12	0.0	-90.0	3.0
RZA05W-688620	RAB	688623	8590786	13	0.0	-90.0	3.0
RZA05W-688660	RAB	688663	8590787	13	0.0	-90.0	3.0
RZA05W-688700	RAB	688701	8590789	12	0.0	-90.0	3.0
RZA05W-688740	RAB	688744	8590795	12	0.0	-90.0	3.0
RZA05W-688780	RAB	688785	8590795	12	0.0	-90.0	3.0
RZA05W-688820	RAB	688821	8590795	13	0.0	-90.0	6.0
RZA05W-688860	RAB	688866	8590796	13	0.0	-90.0	3.0
RZA05W-688900	RAB	688900	8590800	13	0.0	-90.0	3.0
RZA05W-688940	RAB	688940	8590807	13	0.0	-90.0	3.0
RZA05W-688980	RAB	688983	8590806	13	0.0	-90.0	3.0
RZA05W-689020	RAB	689027	8590800	13	0.0	-90.0	3.0
RZA05W-689060	RAB	689068	8590801	13	0.0	-90.0	3.0
RZA05W-689100	RAB	689105	8590792	13	0.0	-90.0	6.0
RZA05W-689140	RAB	689145	8590786	14	0.0	-90.0	3.0
RZA05W-689180	RAB	689185	8590786	13	0.0	-90.0	3.0
RZA05W-689220	RAB	689219	8590795	13	0.0	-90.0	3.0

For personal use only

Hole ID	Type	Easting (m)	Northing (m)	RL (m)	Azi (°)	Dip (°)	TD (m)
RZA05W-689260	RAB	689262	8590794	14	0.0	-90.0	3.0
RZA05W-689300	RAB	689303	8590795	14	0.0	-90.0	3.0
RZA05W-689340	RAB	689340	8590792	14	0.0	-90.0	6.0
RZA05W-689380	RAB	689379	8590797	14	0.0	-90.0	6.0
RZA05W-689420	RAB	689420	8590798	14	0.0	-90.0	3.0
RZA05W-689460	RAB	689459	8590804	14	0.0	-90.0	3.0
RZA05W-689500	RAB	689499	8590807	13	0.0	-90.0	3.0
RZA05W-689540	RAB	689541	8590805	13	0.0	-90.0	3.0
RZA05W-689580	RAB	689583	8590801	13	0.0	-90.0	3.0
RZA05W-689620	RAB	689618	8590795	13	0.0	-90.0	3.0
RZA05W-689660	RAB	689659	8590800	13	0.0	-90.0	3.0
RZA05W-689700	RAB	689701	8590796	12	0.0	-90.0	3.0
RZA05W-689740	RAB	689743	8590800	12	0.0	-90.0	3.0
RZA05W-689780	RAB	689780	8590801	12	0.0	-90.0	3.0
RZA05W-689820	RAB	689819	8590799	11	0.0	-90.0	3.0
RZA05W-689860	RAB	689860	8590797	11	0.0	-90.0	3.0
RZA05W-689900	RAB	689900	8590794	9	0.0	-90.0	3.0
RZA05W-689940	RAB	689942	8590792	8	0.0	-90.0	3.0
RZA05W-689980	RAB	689980	8590792	8	0.0	-90.0	3.0
RZA05W-690020	RAB	690020	8590787	6	0.0	-90.0	3.0
RZA06-689160	RAB	689166	8590399	15	0.0	-90.0	3.0
RZA06-689200	RAB	689203	8590403	16	0.0	-90.0	3.0
RZA06-689240	RAB	689237	8590402	15	0.0	-90.0	6.0
RZA06-689280	RAB	689276	8590394	15	0.0	-90.0	3.0
RZA06-689320	RAB	689319	8590392	15	0.0	-90.0	3.0
RZA06-689360	RAB	689363	8590396	15	0.0	-90.0	3.0
RZA06-689400	RAB	689403	8590398	15	0.0	-90.0	3.0
RZA06-689440	RAB	689437	8590396	15	0.0	-90.0	3.0
RZA06-689480	RAB	689482	8590395	15	0.0	-90.0	3.0
RZA06-689520	RAB	689523	8590408	15	0.0	-90.0	3.0
RZA06-689560	RAB	689560	8590410	15	0.0	-90.0	3.0
RZA06-689600	RAB	689600	8590403	15	0.0	-90.0	3.0
RZA06-689640	RAB	689636	8590406	14	0.0	-90.0	3.0
RZA06-689680	RAB	689678	8590406	14	0.0	-90.0	3.0
RZA06-689720	RAB	689718	8590408	14	0.0	-90.0	6.0
RZA06-689760	RAB	689759	8590404	13	0.0	-90.0	3.0
RZA06-689800	RAB	689798	8590403	13	0.0	-90.0	3.0
RZA06-689840	RAB	689841	8590399	13	0.0	-90.0	3.0
RZA06-689880	RAB	689879	8590406	12	0.0	-90.0	3.0
RZA06-689920	RAB	689917	8590406	11	0.0	-90.0	6.0
RZA06-689960	RAB	689951	8590407	10	0.0	-90.0	3.0
RZA06-690480	RAB	690474	8590399	8	0.0	-90.0	3.0
RZA06-690520	RAB	690522	8590398	11	0.0	-90.0	6.0
RZA06-690560	RAB	690559	8590398	11	0.0	-90.0	3.0
RZA06-690600	RAB	690599	8590399	12	0.0	-90.0	3.0
RZA06-690640	RAB	690642	8590398	14	0.0	-90.0	3.0
RZA06-690680	RAB	690684	8590407	15	0.0	-90.0	3.0
RZA06-690720	RAB	690721	8590405	16	0.0	-90.0	3.0
RZA06-690760	RAB	690758	8590408	17	0.0	-90.0	3.0
RZA06-690800	RAB	690796	8590419	19	0.0	-90.0	6.0
RZA06-690840	RAB	690838	8590424	20	0.0	-90.0	4.5

Hole ID	Type	Easting (m)	Northing (m)	RL (m)	Azi (°)	Dip (°)	TD (m)
RZA06-690880	RAB	690878	8590418	20	0.0	-90.0	3.0
RZA06-690920	RAB	690918	8590417	20	0.0	-90.0	3.0
RZA06-690960	RAB	690960	8590414	21	0.0	-90.0	6.0
RZA06-691000	RAB	691000	8590410	21	0.0	-90.0	2.0
RZA06-691002	RAB	691001	8590410	21	0.0	-90.0	3.0
RZA06-691040	RAB	691037	8590409	21	0.0	-90.0	3.0
RZA06-691080	RAB	691077	8590403	22	0.0	-90.0	3.0
RZA06-691120	RAB	691115	8590401	21	0.0	-90.0	3.0
RZA06-691160	RAB	691155	8590402	21	0.0	-90.0	3.0
RZA06-691200	RAB	691197	8590402	20	0.0	-90.0	3.0
RZA06-691240	RAB	691235	8590407	19	0.0	-90.0	3.0
RZA06-691280	RAB	691274	8590404	18	0.0	-90.0	6.0
RZA06-691320	RAB	691321	8590400	17	0.0	-90.0	3.0
RZA06-691360	RAB	691360	8590395	15	0.0	-90.0	3.0
RZA06-691400	RAB	691397	8590389	14	0.0	-90.0	4.5
RZA06-691439	RAB	691439	8590403	13	0.0	-90.0	6.0
RZA06-691440	RAB	691440	8590394	13	0.0	-90.0	2.0
RZA06-691480	RAB	691477	8590404	12	0.0	-90.0	6.0
RZA06-691520	RAB	691516	8590406	11	0.0	-90.0	6.0
RZA06-691560	RAB	691559	8590410	10	0.0	-90.0	6.0
RZA06-691640	RAB	691637	8590400	7	0.0	-90.0	3.0
RZA06-691680	RAB	691677	8590399	8	0.0	-90.0	6.0
RZA06-691720	RAB	691719	8590390	8	0.0	-90.0	6.0
RZA06-691760	RAB	691760	8590394	9	0.0	-90.0	6.0
RZA06-691800	RAB	691796	8590395	9	0.0	-90.0	6.0
RZA06-691840	RAB	691836	8590392	9	0.0	-90.0	6.0
RZA06-691880	RAB	691876	8590396	10	0.0	-90.0	6.0
RZA06-691920	RAB	691918	8590402	10	0.0	-90.0	3.0
RZA06-691955	RAB	691960	8590408	9	0.0	-90.0	6.0
RZA06-691960	RAB	691958	8590393	10	0.0	-90.0	6.0
RZA06-691965	RAB	691967	8590392	9	0.0	-90.0	6.0
RZA06-692000	RAB	691999	8590396	9	0.0	-90.0	6.0
RZA06-692040	RAB	692039	8590387	9	0.0	-90.0	3.0
RZA06-692080	RAB	692069	8590397	8	0.0	-90.0	6.0
RZA07-688395	RAB	688396	8589999	6	0.0	-90.0	6.0
RZA07-688400	RAB	688393	8590003	6	0.0	-90.0	6.0
RZA07-688405	RAB	688401	8590003	6	0.0	-90.0	9.0
RZA07-688410	RAB	688407	8590001	6	0.0	-90.0	6.0
RZA07-688440	RAB	688438	8590002	7	0.0	-90.0	6.0
RZA07-688480	RAB	688479	8590007	7	0.0	-90.0	6.0
RZA07-688520	RAB	688519	8590001	8	0.0	-90.0	3.0
RZA07-688560	RAB	688561	8590004	10	0.0	-90.0	6.0
RZA07-688600	RAB	688596	8590001	11	0.0	-90.0	6.0
RZA07-688640	RAB	688636	8589998	12	0.0	-90.0	6.0
RZA07-688680	RAB	688681	8589993	13	0.0	-90.0	6.0
RZA07-688720	RAB	688720	8590005	13	0.0	-90.0	6.0
RZA07-688760	RAB	688760	8589990	14	0.0	-90.0	3.0
RZA07-688800	RAB	688803	8589990	14	0.0	-90.0	3.0
RZA07-688840	RAB	688841	8589986	14	0.0	-90.0	3.0
RZA07-688880	RAB	688880	8589992	14	0.0	-90.0	3.0
RZA07-688920	RAB	688918	8589996	15	0.0	-90.0	3.0

For personal use only

Hole ID	Type	Easting (m)	Northing (m)	RL (m)	Azi (°)	Dip (°)	TD (m)
RZA07-688960	RAB	688967	8589993	15	0.0	-90.0	3.0
RZA07-689000	RAB	689000	8590000	15	0.0	-90.0	6.0
RZA07-689040	RAB	689040	8590002	16	0.0	-90.0	6.0
RZA07-689080	RAB	689076	8590008	16	0.0	-90.0	6.0
RZA07-689120	RAB	689116	8590003	16	0.0	-90.0	6.0
RZA07-689160	RAB	689157	8590003	16	0.0	-90.0	6.0
RZA07-689200	RAB	689199	8589997	16	0.0	-90.0	6.0
RZA07-689240	RAB	689239	8589997	16	0.0	-90.0	6.0
RZA07-689280	RAB	689276	8589995	16	0.0	-90.0	6.0
RZA07-689320	RAB	689314	8590005	17	0.0	-90.0	6.0
RZA07-689360	RAB	689360	8590002	17	0.0	-90.0	6.0
RZA07-689400	RAB	689400	8590001	17	0.0	-90.0	6.0
RZA07-689440	RAB	689429	8590011	17	0.0	-90.0	6.0
RZA07-689480	RAB	689476	8589992	18	0.0	-90.0	6.0
RZA07-689520	RAB	689520	8589987	17	0.0	-90.0	6.0
RZA07-689560	RAB	689564	8589997	17	0.0	-90.0	6.0
RZA07-689600	RAB	689602	8589991	17	0.0	-90.0	6.0
RZA07-689640	RAB	689647	8589993	17	0.0	-90.0	6.0
RZA07-689680	RAB	689681	8589989	17	0.0	-90.0	6.0
RZA07-689720	RAB	689721	8589994	17	0.0	-90.0	6.0
RZA07-689760	RAB	689765	8589996	17	0.0	-90.0	6.0
RZA07-689800	RAB	689805	8589992	17	0.0	-90.0	6.0
RZA07-689840	RAB	689847	8590006	16	0.0	-90.0	3.0
RZA07-689845	RAB	689847	8590005	16	0.0	-90.0	2.0
RZA07-689880	RAB	689884	8590005	16	0.0	-90.0	6.0
RZA07-689915	RAB	689920	8589993	16	0.0	-90.0	6.0
RZA07-689920	RAB	689920	8589999	16	0.0	-90.0	6.0
RZA07-689925	RAB	689924	8589999	16	0.0	-90.0	6.0
RZA07-689930	RAB	689930	8589998	16	0.0	-90.0	6.0
RZA07-689960	RAB	689961	8590002	16	0.0	-90.0	6.0
RZA07-690000	RAB	690004	8589999	17	0.0	-90.0	6.0
RZA07-690040	RAB	690041	8589994	17	0.0	-90.0	6.0
RZA07-690080	RAB	690080	8589994	17	0.0	-90.0	6.0
RZA07-690120	RAB	690121	8589993	18	0.0	-90.0	6.0
RZA07-690160	RAB	690158	8589991	18	0.0	-90.0	6.0
RZA07-690200	RAB	690200	8589990	18	0.0	-90.0	6.0
RZA07-690240	RAB	690236	8589999	18	0.0	-90.0	3.0
RZA07-690280	RAB	690277	8590005	18	0.0	-90.0	3.0
RZA07-690320	RAB	690320	8590005	17	0.0	-90.0	3.0
RZA07-690360	RAB	690360	8590005	15	0.0	-90.0	3.0
RZA07-690400	RAB	690399	8590003	14	0.0	-90.0	3.0
RZA07-690440	RAB	690443	8590000	12	0.0	-90.0	6.0
RZA07-690480	RAB	690485	8589997	12	0.0	-90.0	6.0
RZA07-690520	RAB	690521	8590000	14	0.0	-90.0	3.0
RZA07-690560	RAB	690561	8590004	15	0.0	-90.0	3.0
RZA07-690600	RAB	690604	8590002	17	0.0	-90.0	3.0
RZA07-690640	RAB	690645	8589995	20	0.0	-90.0	6.0
RZA07-690680	RAB	690676	8590000	20	0.0	-90.0	6.0
RZA07-690720	RAB	690718	8589989	20	0.0	-90.0	6.0
RZA07-690760	RAB	690758	8589995	21	0.0	-90.0	6.0
RZA07-690800	RAB	690805	8589996	22	0.0	-90.0	3.0

For personal use only

For personal use only

Hole ID	Type	Easting (m)	Northing (m)	RL (m)	Azi (°)	Dip (°)	TD (m)
RZA07-690840	RAB	690844	8589999	22	0.0	-90.0	3.0
RZA07-690880	RAB	690884	8589999	23	0.0	-90.0	3.0
RZA07-690920	RAB	690917	8590000	23	0.0	-90.0	3.0
RZA07-690960	RAB	690963	8590002	23	0.0	-90.0	3.0
RZA07-691000	RAB	690995	8590005	23	0.0	-90.0	6.0
RZA07-691040	RAB	691034	8590011	24	0.0	-90.0	3.0
RZA07-691080	RAB	691078	8590013	23	0.0	-90.0	3.0
RZA07-691120	RAB	691117	8589997	23	0.0	-90.0	3.0
RZA07-691160	RAB	691158	8589998	23	0.0	-90.0	3.0
RZA07-691200	RAB	691200	8590002	23	0.0	-90.0	6.0
RZA07-691240	RAB	691243	8590006	22	0.0	-90.0	3.0
RZA07-691280	RAB	691282	8590004	21	0.0	-90.0	6.0
RZA07-691320	RAB	691319	8589999	21	0.0	-90.0	6.0
RZA07-691360	RAB	691365	8589994	21	0.0	-90.0	3.0
RZA07-691400	RAB	691400	8590001	21	0.0	-90.0	3.0
RZA07-691440	RAB	691445	8590006	21	0.0	-90.0	3.0
RZA07-691480	RAB	691479	8590002	21	0.0	-90.0	3.0
RZA07-691520	RAB	691521	8590024	20	0.0	-90.0	2.0
RZA07-691560	RAB	691556	8590007	21	0.0	-90.0	3.0
RZA07-691600	RAB	691595	8590006	21	0.0	-90.0	3.0
RZA07-691640	RAB	691645	8590000	20	0.0	-90.0	3.0
RZA07-691680	RAB	691678	8590001	19	0.0	-90.0	3.0
RZA07-691720	RAB	691715	8590001	18	0.0	-90.0	3.0
RZA07-691760	RAB	691758	8589993	17	0.0	-90.0	3.0
RZA07-691800	RAB	691796	8589992	16	0.0	-90.0	3.0
RZA07-691840	RAB	691839	8589992	15	0.0	-90.0	2.0
RZA07-691880	RAB	691878	8589991	13	0.0	-90.0	3.0
RZA07-691920	RAB	691922	8589992	12	0.0	-90.0	3.0
RZA07-691960	RAB	691959	8589987	11	0.0	-90.0	3.0
RZA07-692000	RAB	691997	8590008	10	0.0	-90.0	3.0
RZA3E-690320	RAB	690316	8591598	7	0.0	-90.0	3.0
RZA3E-690360	RAB	690358	8591592	10	0.0	-90.0	3.0
RZA3E-690400	RAB	690401	8591598	10	0.0	-90.0	3.0
RZA3E-690440	RAB	690442	8591598	10	0.0	-90.0	3.0
RZA3E-690480	RAB	690481	8591600	11	0.0	-90.0	3.0
RZA3E-690520	RAB	690520	8591604	12	0.0	-90.0	3.0
RZA3E-690560	RAB	690555	8591604	12	0.0	-90.0	6.0
RZA3E-690600	RAB	690600	8591614	12	0.0	-90.0	6.0
RZA3E-690640	RAB	690641	8591607	12	0.0	-90.0	6.0
RZA3E-690680	RAB	690681	8591601	13	0.0	-90.0	6.0
RZA3E-690720	RAB	690721	8591605	13	0.0	-90.0	9.0
RZA3E-690760	RAB	690758	8591601	13	0.0	-90.0	6.0
RZA3E-690780	RAB	690778	8591597	13	0.0	-90.0	6.0
RZA3E-690800	RAB	690797	8591599	13	0.0	-90.0	9.0
RZA3E-690820	RAB	690821	8591599	14	0.0	-90.0	6.0
RZA3E-690840	RAB	690840	8591596	13	0.0	-90.0	6.0
RZA3E-690860	RAB	690856	8591598	13	0.0	-90.0	6.0
RZA3E-690880	RAB	690877	8591597	14	0.0	-90.0	6.0
RZA3E-690900	RAB	690895	8591595	14	0.0	-90.0	6.0
RZA3E-690920	RAB	690916	8591593	14	0.0	-90.0	6.0
RZA3E-690940	RAB	690938	8591584	14	0.0	-90.0	6.0

For personal use only

Hole ID	Type	Easting (m)	Northing (m)	RL (m)	Azi (°)	Dip (°)	TD (m)
RZA3E-690960	RAB	690956	8591588	14	0.0	-90.0	6.0
RZA3E-690980	RAB	690978	8591586	14	0.0	-90.0	6.0
RZA3E-691000	RAB	690999	8591585	14	0.0	-90.0	3.0
RZA3E-691020	RAB	691019	8591586	14	0.0	-90.0	3.0
RZA3E-691040	RAB	691037	8591585	14	0.0	-90.0	3.0
RZA3E-691060	RAB	691058	8591585	14	0.0	-90.0	3.0
RZA3E-691080	RAB	691077	8591586	14	0.0	-90.0	9.0
RZA3E-691095	RAB	691097	8591593	0	0.0	-90.0	9.0
RZA3E-691100	RAB	691097	8591590	14	0.0	-90.0	6.0
RZA3E-691105	RAB	691104	8591588	0	0.0	-90.0	6.0
RZA3E-691120	RAB	691119	8591596	14	0.0	-90.0	6.0
RZA3E-691140	RAB	691138	8591597	13	0.0	-90.0	3.0
RZA3E-691160	RAB	691157	8591592	14	0.0	-90.0	3.0
RZA3E-691180	RAB	691178	8591589	14	0.0	-90.0	3.0
RZA3E-691200	RAB	691194	8591584	13	0.0	-90.0	3.0
RZA3E-691220	RAB	691220	8591588	13	0.0	-90.0	3.0
RZA3E-691240	RAB	691239	8591586	13	0.0	-90.0	3.0
RZA3E-691260	RAB	691261	8591587	13	0.0	-90.0	3.0
RZA3E-691280	RAB	691283	8591587	13	0.0	-90.0	3.0
RZA3E-691300	RAB	691301	8591589	13	0.0	-90.0	6.0
RZA3E-691320	RAB	691322	8591593	13	0.0	-90.0	6.0
RZA3E-691340	RAB	691343	8591594	13	0.0	-90.0	3.0
RZA3E-691360	RAB	691362	8591595	13	0.0	-90.0	3.0
RZA3E-691380	RAB	691384	8591599	13	0.0	-90.0	3.0
RZA3E-691400	RAB	691402	8591601	13	0.0	-90.0	6.0
RZA3E-691420	RAB	691422	8591604	12	0.0	-90.0	3.0
RZA3E-691440	RAB	691442	8591603	12	0.0	-90.0	3.0
RZA3E-691460	RAB	691463	8591591	11	0.0	-90.0	3.0
RZA3E-691480	RAB	691485	8591591	10	0.0	-90.0	3.0
RZA4W-690120	RAB	690118	8591200	3	0.0	-90.0	6.0
RZA4W-690160	RAB	690158	8591202	5	0.0	-90.0	6.0
RZA4W-690200	RAB	690198	8591204	7	0.0	-90.0	3.0
RZA4W-690240	RAB	690241	8591203	7	0.0	-90.0	3.0
RZA4W-690280	RAB	690281	8591205	8	0.0	-90.0	3.0
RZA4W-690320	RAB	690318	8591211	9	0.0	-90.0	3.0
RZA4W-690360	RAB	690360	8591201	10	0.0	-90.0	3.0
RZA4W-690400	RAB	690394	8591199	11	0.0	-90.0	9.0
RZA4W-690440	RAB	690440	8591197	12	0.0	-90.0	9.0
RZA4W-690480	RAB	690478	8591200	13	0.0	-90.0	9.0
RZA4W-690520	RAB	690517	8591204	14	0.0	-90.0	9.0
RZA4W-690560	RAB	690551	8591201	15	0.0	-90.0	9.0
RZA4W-690600	RAB	690595	8591196	15	0.0	-90.0	9.0
RZA4W-690640	RAB	690634	8591194	15	0.0	-90.0	9.0
RZA4W-690680	RAB	690670	8591193	16	0.0	-90.0	9.0
RZA4W-690720	RAB	690716	8591200	16	0.0	-90.0	9.0
RZA4W-690740	RAB	690741	8591200	16	0.0	-90.0	9.0
RZA4W-690760	RAB	690754	8591201	17	0.0	-90.0	9.0
RZA4W-690780	RAB	690772	8591203	17	0.0	-90.0	9.0
RZA4W-690800	RAB	690793	8591202	17	0.0	-90.0	9.0
RZA4W-690820	RAB	690815	8591200	17	0.0	-90.0	9.0
RZA4W-690840	RAB	690836	8591203	17	0.0	-90.0	9.0

For personal use only

Hole ID	Type	Easting (m)	Northing (m)	RL (m)	Azi (°)	Dip (°)	TD (m)
RZA4W-690860	RAB	690858	8591198	17	0.0	-90.0	9.0
RZA4W-690880	RAB	690883	8591199	17	0.0	-90.0	9.0
RZA4W-690900	RAB	690901	8591200	17	0.0	-90.0	9.0
RZA4W-690920	RAB	690919	8591201	17	0.0	-90.0	9.0
RZA4W-690940	RAB	690941	8591197	17	0.0	-90.0	9.0
RZA4W-690960	RAB	690960	8591196	17	0.0	-90.0	9.0
RZA4W-690980	RAB	690980	8591199	17	0.0	-90.0	9.0
RZA4W-691000	RAB	691000	8591199	17	0.0	-90.0	9.0
RZA4W-691020	RAB	691018	8591200	16	0.0	-90.0	9.0
RZA4W-691035	RAB	691030	8591200	16	0.0	-90.0	9.0
RZA4W-691040	RAB	691040	8591203	16	0.0	-90.0	9.0
RZA4W-691045	RAB	691044	8591202	16	0.0	-90.0	9.0
RZA4W-691060	RAB	691058	8591201	16	0.0	-90.0	9.0
RZA4W-691080	RAB	691075	8591199	16	0.0	-90.0	9.0
RZA4W-691100	RAB	691097	8591196	16	0.0	-90.0	9.0
RZA4W-691120	RAB	691116	8591197	15	0.0	-90.0	9.0
RZA4W-691140	RAB	691138	8591197	16	0.0	-90.0	9.0
RZA4W-691160	RAB	691157	8591200	16	0.0	-90.0	9.0
RZA4W-691180	RAB	691178	8591200	15	0.0	-90.0	9.0
RZA4W-691200	RAB	691198	8591199	16	0.0	-90.0	9.0
RZA4W-691220	RAB	691217	8591198	15	0.0	-90.0	9.0
RZA4W-691240	RAB	691237	8591198	16	0.0	-90.0	9.0
RZA4W-691260	RAB	691256	8591194	16	0.0	-90.0	9.0
RZA4W-691280	RAB	691276	8591198	16	0.0	-90.0	9.0
RZA4W-691300	RAB	691296	8591197	16	0.0	-90.0	9.0
RZA4W-691320	RAB	691317	8591196	16	0.0	-90.0	9.0
RZA4W-691340	RAB	691336	8591200	16	0.0	-90.0	9.0
RZA4W-691380	RAB	691374	8591198	16	0.0	-90.0	9.0
RZA4W-691420	RAB	691419	8591205	16	0.0	-90.0	9.0
RZA4W-691460	RAB	691458	8591206	16	0.0	-90.0	9.0
RZA4W-691500	RAB	691504	8591210	14	0.0	-90.0	9.0
RZA4W-691540	RAB	691539	8591211	11	0.0	-90.0	9.0
SA01-692910w	RAB	692910	8576950	32	270.0	-60.0	9.0
SA01-692930w	RAB	692930	8576950	31	270.0	-60.0	12.0
SA01-692950w	RAB	692950	8576950	31	270.0	-60.0	3.0
SA01-692955w	RAB	692955	8576950	31	270.0	-60.0	18.0
SA01-692970w	RAB	692970	8576950	31	270.0	-60.0	10.0
SA01-692990w	RAB	692990	8576950	31	270.0	-60.0	11.0
SA01-693010w	RAB	693010	8576950	31	270.0	-60.0	9.0
SA01-693030w	RAB	693030	8576950	31	270.0	-60.0	6.0
SA01-693050w	RAB	693050	8576950	32	270.0	-60.0	5.0
SA01-693070w	RAB	693070	8576950	33	270.0	-60.0	4.0
SA01-693080w	RAB	693080	8576950	33	270.0	-60.0	8.0
SA01-693090w	RAB	693090	8576950	34	270.0	-60.0	11.0
SA01-693100w	RAB	693100	8576950	34	270.0	-60.0	9.0
SA01-693110w	RAB	693110	8576950	35	270.0	-60.0	7.0
SA01-693120w	RAB	693120	8576950	36	270.0	-60.0	15.0
SA01-693370e	RAB	693370	8576945	38	120.0	-60.0	21.0
SA01-693383e	RAB	693383	8576985	38	138.0	-60.0	16.0
SA01-693402w	RAB	693402	8576970	37	314.0	-60.0	18.0
SA02-693440w	RAB	693440	8576540	31	270.0	-60.0	9.0

For personal use only

Hole ID	Type	Easting (m)	Northing (m)	RL (m)	Azi (°)	Dip (°)	TD (m)
SA02-693450w	RAB	693450	8576540	31	270.0	-60.0	13.0
SA02-693470w	RAB	693470	8576540	31	270.0	-60.0	17.0
SA02-693490w	RAB	693490	8576540	32	270.0	-60.0	10.0
SA02-693510w	RAB	693510	8576540	32	270.0	-60.0	14.0
SA02-693530w	RAB	693530	8576540	32	270.0	-60.0	6.0
SA02-693550w	RAB	693550	8576540	32	270.0	-60.0	18.0
SA03-692990e	RAB	692990	8576490	29	72.0	-60.0	9.0
SA03-693010e	RAB	693010	8576490	30	82.0	-60.0	9.0
SA03-693030e	RAB	693030	8576490	30	73.0	-60.0	9.0
SA03-693050e	RAB	693050	8576490	30	85.0	-60.0	12.0
SA03-693055w	RAB	693055	8576515	29	323.0	-60.0	12.0
SA03-693063w	RAB	693063	8576573	30	306.0	-60.0	9.0
SA03-693070e	RAB	693070	8576510	30	71.0	-60.0	14.0
SA03-693076w	RAB	693076	8576565	29	306.0	-60.0	12.0
SA03-693090e	RAB	693090	8576515	30	71.0	-60.0	21.0
SA03-693110e	RAB	693110	8576520	30	73.0	-60.0	10.0
SA03-693130e	RAB	693130	8576525	30	91.0	-60.0	12.0
SA03-693150e	RAB	693150	8576530	29	93.0	-60.0	12.0
SA03-693170e	RAB	693170	8576530	30	87.0	-60.0	15.0
SA03-693190e	RAB	693190	8576530	30	94.0	-60.0	15.0
SA04-692820w	RAB	692820	8576270	29	270.0	-60.0	11.0
SA04-692840w	RAB	692840	8576270	30	270.0	-60.0	15.0
SA04-692860w	RAB	692900	8576270	30	270.0	-60.0	12.0
SA04-692880w	RAB	692880	8576270	30	270.0	-60.0	14.0
SA04-692900w	RAB	692860	8576270	29	270.0	-60.0	15.0
SA04-692920w	RAB	692920	8576270	30	270.0	-60.0	9.0
SA04-692940w	RAB	692940	8576270	30	270.0	-60.0	8.0
SA04-692960w	RAB	692960	8576270	30	270.0	-60.0	6.0
SA04-692980w	RAB	692980	8576270	31	270.0	-60.0	11.0
SA04-693000w	RAB	693000	8576270	31	270.0	-60.0	12.0
SA04-693020w	RAB	693020	8576270	31	270.0	-60.0	11.0
SA04-693040w	RAB	693040	8576270	31	270.0	-60.0	9.0
SA04-693060w	RAB	693060	8576270	31	270.0	-60.0	12.0
SA4_01-690995e	RAB	690995	8579648	48	123.0	-60.0	27.0
SA4_01-691000e	RAB	691000	8579648	48	125.0	-60.0	22.0
SA4_01-691010e	RAB	691010	8579640	49	119.0	-60.0	16.0
SA4_01-691020e	RAB	691020	8579639	49	112.0	-60.0	16.0
SA4_01-691030e	RAB	691030	8579631	49	110.0	-60.0	10.0
SA4_01-691040e	RAB	691040	8579628	49	113.0	-60.0	16.0
SA4_01-691050e	RAB	691050	8579622	49	115.0	-60.0	16.0
SA4_01-691060e	RAB	691060	8579618	48	115.0	-60.0	16.0
SA4_01-691070e	RAB	691070	8579613	49	118.0	-60.0	16.0
SA4_01-691080e	RAB	691080	8579608	48	120.0	-60.0	16.0
SA4_01-691090e	RAB	691090	8579603	49	120.0	-60.0	16.0
SA4_01-691190e	RAB	691190	8579555	51	118.0	-60.0	19.0
SA4_01-691200e	RAB	691200	8579550	51	112.0	-60.0	15.0
SA4_01-691210e	RAB	691210	8579545	52	116.0	-60.0	13.0
SA4_01-691800e	RAB	691800	8579262	40	126.0	-60.0	19.0
SA4_01-691810w	RAB	691810	8579262	40	282.0	-60.0	19.0
SA4_01a-691255w	RAB	691250	8579662	50	325.0	-60.0	37.0
SA4_01a-691256e	RAB	691256	8579693	50	122.0	-60.0	19.0

For personal use only

Hole ID	Type	Easting (m)	Northing (m)	RL (m)	Azi (°)	Dip (°)	TD (m)
SA4_01a-691260w	RAB	691254	8579660	51	325.0	-60.0	10.0
SA4_01a-691265w	RAB	691265	8579667	51	322.0	-60.0	9.0
SA4_02-690860e	RAB	690860	8579513	45	105.0	-60.0	13.0
SA4_02-690870e	RAB	690870	8579512	45	116.0	-60.0	16.0
SA4_02-690880e	RAB	690880	8579507	47	117.0	-60.0	16.0
SA4_02-690915e	RAB	690915	8579484	48	116.0	-60.0	34.0
SA4_02-690925e	RAB	690925	8579480	48	114.0	-60.0	13.0
SA4_02-691010w	RAB	691010	8579432	46	299.0	-60.0	16.0
SA4_02-691020w	RAB	691020	8579431	46	300.0	-60.0	28.0
SA4_02-691025w	RAB	691025	8579430	46	300.0	-60.0	46.0
SA4_02-691040w	RAB	691040	8579422	46	299.0	-60.0	16.0
SA4_02-691050w	RAB	691050	8579418	46	301.0	-60.0	10.0
SA4_02-691060w	RAB	691060	8579413	46	303.0	-60.0	10.0
SA4_02-691070w	RAB	691070	8579408	46	304.0	-60.0	10.0
SA4_02-691080w	RAB	691080	8579403	47	298.0	-60.0	10.0
SA4_02-691090w	RAB	691090	8579398	47	301.0	-60.0	10.0
SA4_02-691100w	RAB	691100	8579393	47	301.0	-60.0	10.0
SA4_02-691110w	RAB	691110	8579388	48	300.0	-60.0	6.0
SA4_02-691120w	RAB	691120	8579383	48	302.0	-60.0	10.0
SA4_02-691130w	RAB	691130	8579378	48	300.0	-60.0	10.0
SA4_03-690700e	RAB	690700	8579300	39	90.0	-60.0	10.0
SA4_03-690710e	RAB	690710	8579300	39	90.0	-60.0	10.0
SA4_03-690720e	RAB	690720	8579300	39	90.0	-60.0	10.0
SA4_03-690730e	RAB	690730	8579300	39	90.0	-60.0	10.0
SA4_03-690740e	RAB	690740	8579300	39	90.0	-60.0	10.0
SA4_03-690750e	RAB	690750	8579300	40	90.0	-60.0	10.0
SA4_03-690760e	RAB	690760	8579300	40	90.0	-60.0	10.0
SA4_03-690770e	RAB	690770	8579300	40	90.0	-60.0	10.0
SA4_03-690780e	RAB	690780	8579300	40	90.0	-60.0	10.0
SA4_03-690790e	RAB	690790	8579300	40	90.0	-60.0	10.0
SA4_03-690800e	RAB	690800	8579300	40	90.0	-60.0	10.0
SA4_03-690810e	RAB	690810	8579300	41	90.0	-60.0	10.0
SA4_03-690820e	RAB	690820	8579300	41	90.0	-60.0	10.0
SA4_03-690830e	RAB	690830	8579300	41	90.0	-60.0	10.0
SA4_03-690840e	RAB	690840	8579300	42	90.0	-60.0	10.0
SA4_03-690850e	RAB	690850	8579300	42	90.0	-60.0	10.0
SA4_03-690860e	RAB	690860	8579300	42	90.0	-60.0	10.0
SA4_03-690870e	RAB	690870	8579300	42	90.0	-60.0	10.0
SA4_03-690885e	RAB	690885	8579300	42	90.0	-60.0	16.0
SA4_03-690890e	RAB	690890	8579300	42	90.0	-60.0	10.0
SA4_03-690900e	RAB	690900	8579300	42	90.0	-60.0	10.0
SA4_03-690910e	RAB	690910	8579300	43	90.0	-60.0	10.0
SA4_03-690920e	RAB	690920	8579300	43	90.0	-60.0	10.0
SA4_03-690930e	RAB	690930	8579300	43	90.0	-60.0	10.0
SA4_03-690940e	RAB	690940	8579300	43	90.0	-60.0	10.0
SA4_03-690950e	RAB	690950	8579300	44	90.0	-60.0	16.0
SA4_03-690960e	RAB	690960	8579300	44	90.0	-60.0	16.0
SA4_03-690970e	RAB	690970	8579300	44	90.0	-60.0	16.0
SA4_03-690980e	RAB	690980	8579300	44	90.0	-60.0	19.0
SA4_04-690600e	RAB	690600	8579200	37	90.0	-60.0	10.0
SA4_04-690620e	RAB	690620	8579200	37	90.0	-60.0	10.0

For personal use only

Hole ID	Type	Easting (m)	Northing (m)	RL (m)	Azi (°)	Dip (°)	TD (m)
SA4_04-690640e	RAB	690640	8579200	38	90.0	-60.0	10.0
SA4_04-690660e	RAB	690660	8579200	38	90.0	-60.0	10.0
SA4_04-690680e	RAB	690680	8579200	38	90.0	-60.0	10.0
SA4_04-690700e	RAB	690700	8579200	38	90.0	-60.0	10.0
SA4_04-690720e	RAB	690720	8579200	38	90.0	-60.0	10.0
SA4_04-690740e	RAB	690740	8579200	38	90.0	-60.0	10.0
SA4_04-690760e	RAB	690760	8579200	39	90.0	-60.0	10.0
SA4_04-690780e	RAB	690780	8579200	39	90.0	-60.0	10.0
SA4_04-690800e	RAB	690800	8579200	40	90.0	-60.0	10.0
SA4_04-690820e	RAB	690820	8579200	40	90.0	-60.0	10.0
SA4_04-690840e	RAB	690840	8579203	40	92.0	-60.0	10.0
SA4_04-690860e	RAB	690860	8579197	41	100.0	-60.0	10.0
SA4_04-690880e	RAB	690880	8579191	41	101.0	-60.0	10.0
SA4_04-690900e	RAB	690900	8579185	41	100.0	-60.0	10.0
SA4_04-690920e	RAB	690920	8579179	41	115.0	-60.0	10.0
SA4_04-690940e	RAB	690940	8579173	42	102.0	-60.0	10.0
SA4_04-690960e	RAB	690960	8579167	43	92.0	-60.0	10.0
SA4_04-690980e	RAB	690980	8579165	44	90.0	-60.0	19.0
SB99-693805e	RAB	693805	8580360	43	90.0	-60.0	9.0
SB99-693810e	RAB	693810	8580360	42	90.0	-60.0	21.0
SE01-694950w	RAB	694950	8601591	15	270.0	-60.0	6.0
SE01-695000w	RAB	695000	8601595	16	270.0	-60.0	9.0
SE01-695010w	RAB	695011	8601594	16	270.0	-60.0	9.0
SE01-695020w	RAB	695019	8601595	16	270.0	-60.0	9.0
SE01-695030w	RAB	695031	8601598	16	270.0	-60.0	9.0
SE01-695040w	RAB	695041	8601600	16	270.0	-60.0	9.0
SE01-695050w	RAB	695051	8601599	16	270.0	-60.0	9.0
SE01-695100w	RAB	695099	8601596	16	270.0	-60.0	6.0
SE01-695150w	RAB	695151	8601601	16	270.0	-60.0	6.0
SE01-695200w	RAB	695201	8601604	17	270.0	-60.0	6.0
SE02-694940e	RAB	694941	8601496	16	90.0	-60.0	9.0
SE02-694960e	RAB	694959	8601501	16	90.0	-60.0	9.0
SE02-694980e	RAB	694978	8601500	16	90.0	-60.0	9.0
SE02-695000e	RAB	695001	8601500	16	90.0	-60.0	9.0
SE02-695020e	RAB	695019	8601502	16	90.0	-60.0	9.0
SE02-695040e	RAB	695039	8601503	17	90.0	-60.0	9.0
SE02-695060e	RAB	695061	8601503	17	90.0	-60.0	9.0
SE02-695080e	RAB	695079	8601505	17	90.0	-60.0	6.0
SH01-693800	RAB	693800	8594348	27	0.0	-90.0	6.0
SH01-693850	RAB	693850	8594350	27	0.0	-90.0	9.0
SH01-693900	RAB	693900	8594352	28	0.0	-90.0	4.0
SH01-693950	RAB	693950	8594350	28	0.0	-90.0	7.0
SH01-694000	RAB	694000	8594351	28	0.0	-90.0	5.0
SH02-693850	RAB	693850	8594253	27	0.0	-90.0	7.0
SH02-693900	RAB	693900	8594254	27	0.0	-90.0	3.0
SH02-693920	RAB	693920	8594254	27	0.0	-90.0	6.0
SH02-693940	RAB	693940	8594255	27	0.0	-90.0	3.0
SH02-693960	RAB	693960	8594256	28	0.0	-90.0	4.0
SH02-693980	RAB	693980	8594254	27	0.0	-90.0	6.0
SH02-694000	RAB	694000	8594252	27	0.0	-90.0	3.0
SH02-694020	RAB	694020	8594252	26	0.0	-90.0	6.0

For personal use only

Hole ID	Type	Easting (m)	Northing (m)	RL (m)	Azi (°)	Dip (°)	TD (m)
SH02-694040	RAB	694040	8594254	25	0.0	-90.0	4.0
SH03-693850	RAB	693850	8594149	27	0.0	-90.0	5.0
SH03-693900	RAB	693900	8594151	27	0.0	-90.0	3.0
SH03-693950	RAB	693950	8594155	27	0.0	-90.0	5.0
SH03-694000	RAB	694000	8594156	26	0.0	-90.0	4.0
SH03-694050	RAB	694050	8594154	25	0.0	-90.0	3.0
SH04-693900	RAB	693900	8594055	28	0.0	-90.0	5.0
SH04-693950	RAB	693950	8594052	28	0.0	-90.0	6.0
SD16-8598980	RAB	694785	8598980	17	0.0	-90.0	36.0
SD21-8598620	RAB	694870	8598620	17	0.0	-90.0	32.0
SE01-694650w	RAB	694650	8601584	8	270.0	-60.0	6.0
SE01-694700w	RAB	694701	8601595	9	270.0	-60.0	6.0
SE01-694750w	RAB	694750	8601597	11	270.0	-60.0	6.0
SE01-694800w	RAB	694801	8601597	12	270.0	-60.0	6.0
SE01-694850w	RAB	694850	8601598	13	270.0	-60.0	6.0
SE01-694900w	RAB	694901	8601593	15	270.0	-60.0	6.0
SH04-693970e	RAB	693970	8594055	28	90.0	-60.0	10.0
SH04-693980e	RAB	693980	8594055	28	90.0	-60.0	8.0
SH04-693990e	RAB	693990	8594055	27	90.0	-60.0	10.0
SH04-693995e	RAB	693995	8594055	27	90.0	-60.0	11.0
SH04-694000e	RAB	694000	8594055	27	90.0	-60.0	9.0
SH04-694005w	RAB	694005	8594055	27	270.0	-60.0	8.0
SH04-694010w	RAB	694010	8594055	27	270.0	-60.0	11.0
SH04-694020w	RAB	694020	8594055	26	270.0	-60.0	8.0
SH04-694050	RAB	694050	8594051	26	0.0	-90.0	3.0
SH04-694070w	RAB	694070	8594055	25	270.0	-60.0	5.0
SH04-694100	RAB	694100	8594048	24	0.0	-90.0	5.0
SH05-694000	RAB	694000	8593975	27	0.0	-90.0	3.0
SH05-694050	RAB	694050	8593957	30	0.0	-90.0	5.0
SH05-694100w	RAB	694100	8593936	30	280.0	-60.0	8.0
SH05-694105w	RAB	694105	8593935	30	280.0	-60.0	10.0
SH05-694115w	RAB	694115	8593935	29	270.0	-60.0	13.0
SH05-694125w	RAB	694125	8593935	28	270.0	-60.0	11.0
SH05-694135w	RAB	694135	8593935	27	270.0	-60.0	5.0
SH05-694150	RAB	694150	8593938	26	0.0	-90.0	3.0
SH05-694200	RAB	694200	8593943	22	0.0	-90.0	3.0
SH06-693650	RAB	693650	8593851	24	0.0	-90.0	6.0
SH06-693700	RAB	693700	8593847	25	0.0	-90.0	4.0
SH06-693750	RAB	693750	8593848	26	0.0	-90.0	3.0
SH06-693800	RAB	693800	8593847	26	0.0	-90.0	3.0
SH06-693850	RAB	693850	8593849	26	0.0	-90.0	3.0
SH06-693900	RAB	693900	8593847	24	0.0	-90.0	3.0
SH06-693950	RAB	693950	8593845	23	0.0	-90.0	3.0
SH06-694000	RAB	694000	8593843	23	0.0	-90.0	3.0
SH06-694050	RAB	694050	8593843	24	0.0	-90.0	3.0
SH06-694100	RAB	694100	8593839	25	0.0	-90.0	3.0
SH06-694150	RAB	694150	8593851	26	0.0	-90.0	5.0
SH06-694200	RAB	694200	8593849	24	0.0	-90.0	3.0
SH06-694250	RAB	694250	8593847	22	0.0	-90.0	3.0
SH06-694300	RAB	694300	8593851	20	0.0	-90.0	3.0
SH07-693600	RAB	693600	8593753	23	0.0	-90.0	3.0

For personal use only

Hole ID	Type	Easting (m)	Northing (m)	RL (m)	Azi (°)	Dip (°)	TD (m)
SH07-693650	RAB	693650	8593750	23	0.0	-90.0	5.0
SH07-693700	RAB	693700	8593749	23	0.0	-90.0	3.0
SH07-693750	RAB	693750	8593752	23	0.0	-90.0	3.0
SH07-693800	RAB	693800	8593754	23	0.0	-90.0	3.0
SH07-693850	RAB	693850	8593752	23	0.0	-90.0	3.0
SH07-693900	RAB	693900	8593751	23	0.0	-90.0	3.0
SH07-693950	RAB	693950	8593751	21	0.0	-90.0	5.0
SH07-694000	RAB	694000	8593752	21	0.0	-90.0	3.0
SH07-694050	RAB	694050	8593752	21	0.0	-90.0	3.0
SH07-694100	RAB	694100	8593752	23	0.0	-90.0	3.0
SH07-694150	RAB	694150	8593752	23	0.0	-90.0	3.0
SH07-694200	RAB	694200	8593754	23	0.0	-90.0	3.0
SH07-694250	RAB	694250	8593754	22	0.0	-90.0	6.0
SH07-694300	RAB	694300	8593751	20	0.0	-90.0	6.0
SH07-694350	RAB	694350	8593749	19	0.0	-90.0	3.0
SH07-694400	RAB	694400	8593755	18	0.0	-90.0	5.0
SH08-693550	RAB	693550	8593645	22	0.0	-90.0	3.0
SH08-693600	RAB	693600	8593647	23	0.0	-90.0	3.0
SH08-693650	RAB	693650	8593650	24	0.0	-90.0	3.0
SH08-693700	RAB	693700	8593647	24	0.0	-90.0	3.0
SH08-693750	RAB	693750	8593649	23	0.0	-90.0	3.0
SH08-693800	RAB	693800	8593652	22	0.0	-90.0	3.0
SH08-693850w	RAB	693850	8593650	21	270.0	-60.0	8.0
SH08-693855w	RAB	693855	8593650	21	270.0	-60.0	10.0
SH08-693860w	RAB	693860	8593650	21	270.0	-60.0	7.0
SH08-693865e	RAB	693865	8593650	20	90.0	-60.0	16.0
SH08-693865w	RAB	693865	8593650	20	270.0	-60.0	10.0
SH08-693870e	RAB	693870	8593650	20	90.0	-60.0	12.0
SH08-693880w	RAB	693880	8593650	20	270.0	-60.0	10.0
SH08-693890w	RAB	693890	8593650	20	270.0	-60.0	14.0
SH08-693900w	RAB	693900	8593650	20	270.0	-60.0	11.0
SH08-693910w	RAB	693910	8593650	20	270.0	-60.0	15.0
SH08-693920w	RAB	693920	8593650	19	270.0	-60.0	17.0
SH08-693930w	RAB	693930	8593650	19	270.0	-60.0	7.0
SH08-693940w	RAB	693940	8593650	19	270.0	-60.0	9.0
SH08-693950w	RAB	693950	8593650	19	270.0	-60.0	13.0
SH08-693960w	RAB	693960	8593650	19	270.0	-60.0	13.0
SH08-694000	RAB	694000	8593651	19	0.0	-90.0	3.0
SH08-694050	RAB	694050	8593651	20	0.0	-90.0	3.0
SH08-694100	RAB	694100	8593646	21	0.0	-90.0	3.0
SH08-694150	RAB	694150	8593646	21	0.0	-90.0	3.0
SH08-694200	RAB	694200	8593645	21	0.0	-90.0	3.0
SH08-694250	RAB	694250	8593642	21	0.0	-90.0	3.0
SH08-694300	RAB	694300	8593649	20	0.0	-90.0	3.0
SH08-694350	RAB	694350	8593647	19	0.0	-90.0	3.0
SH08-694400	RAB	694400	8593648	18	0.0	-90.0	3.0
SH09-693500e	RAB	693500	8593547	21	90.0	-60.0	6.0
SH09-693550	RAB	693550	8593546	23	0.0	-90.0	3.0
SH09-693600	RAB	693600	8593544	24	0.0	-90.0	3.0
SH09-693650	RAB	693650	8593549	25	0.0	-90.0	3.0
SH09-693700	RAB	693700	8593553	24	0.0	-90.0	3.0

For personal use only

Hole ID	Type	Easting (m)	Northing (m)	RL (m)	Azi (°)	Dip (°)	TD (m)
SH09-693750	RAB	693750	8593554	23	0.0	-90.0	3.0
SH09-693800	RAB	693800	8593552	21	0.0	-90.0	3.0
SH09-693850	RAB	693850	8593546	20	0.0	-90.0	3.0
SH09-693880w	RAB	693880	8593550	19	270.0	-60.0	5.0
SH09-693900	RAB	693900	8593547	18	0.0	-90.0	3.0
SH09-693950	RAB	693950	8593549	18	0.0	-90.0	5.0
SH09-694000	RAB	694000	8593549	17	0.0	-90.0	3.0
SH09-694050	RAB	694050	8593549	18	0.0	-90.0	6.0
SH09-694100	RAB	694100	8593551	19	0.0	-90.0	3.0
SH09-694150	RAB	694150	8593552	20	0.0	-90.0	3.0
SH09-694200	RAB	694200	8593547	20	0.0	-90.0	3.0
SH09-694250	RAB	694250	8593544	20	0.0	-90.0	3.0
SH09-694300	RAB	694300	8593550	19	0.0	-90.0	3.0
SI01-693960w	RAB	693960	8596216	23	270.0	-60.0	4.0
SI01-693970w	RAB	693970	8596220	24	270.0	-60.0	4.0
SI01-693980w	RAB	693980	8596221	23	270.0	-60.0	4.0
SI01-693990w	RAB	693990	8596219	23	270.0	-60.0	9.0
SI01-694000w	RAB	694000	8596218	24	270.0	-60.0	5.0
SI01-694010w	RAB	694010	8596220	23	270.0	-60.0	4.0
SI01-694020w	RAB	694020	8596221	24	270.0	-60.0	9.0
SI01-694030w	RAB	694030	8596221	24	270.0	-60.0	6.0
SI01-694040w	RAB	694040	8596220	24	270.0	-60.0	6.0
SI01-694050w	RAB	694050	8596218	24	270.0	-60.0	6.0
SI01-694060w	RAB	694060	8596215	24	270.0	-60.0	9.0
SI02-693960w	RAB	693960	8596157	23	270.0	-60.0	2.0
SI02-693970w	RAB	693970	8596156	23	270.0	-60.0	10.0
SI02-693980w	RAB	693980	8596152	23	270.0	-60.0	5.0
SI02-693990w	RAB	693990	8596150	23	270.0	-60.0	5.0
SI02-694000w	RAB	694000	8596148	23	270.0	-60.0	6.0
SI02-694010w	RAB	694010	8596147	24	270.0	-60.0	4.0
SI02-694020w	RAB	694020	8596148	24	270.0	-60.0	9.0
SL1-692110	AC	692110	8598460	27	0.0	-90.0	9.0
SL1-692130	AC	692130	8598460	27	0.0	-90.0	6.0
SL1-692150	AC	692150	8598460	27	0.0	-90.0	6.0
SL1-692170	AC	692170	8598460	27	0.0	-90.0	6.0
SL1-692190	AC	692190	8598460	28	0.0	-90.0	6.0
SL1-692210	AC	692210	8598460	28	0.0	-90.0	6.0
SL1-692230	AC	692230	8598460	28	0.0	-90.0	6.0
SL1-692250	AC	692250	8598460	28	0.0	-90.0	6.0
SL1-692270	AC	692270	8598460	28	0.0	-90.0	6.0
SL1-692290	AC	692290	8598460	28	0.0	-90.0	6.0
SL1-692310	AC	692310	8598460	28	0.0	-90.0	6.0
SP01-692800e	RAB	692800	8599250	20	90.0	-60.0	12.0
SP01-692820e	RAB	692820	8599250	20	90.0	-60.0	12.0
SP01-692840e	RAB	692840	8599250	20	90.0	-60.0	12.0
SP01-692860e	RAB	692860	8599250	20	90.0	-60.0	12.0
SP01-692880e	RAB	692880	8599250	20	90.0	-60.0	12.0
SP01-692900e	RAB	692900	8599250	20	90.0	-60.0	12.0
SP01-692920e	RAB	692920	8599250	20	90.0	-60.0	12.0
SP01-692940e	RAB	692940	8599250	20	90.0	-60.0	12.0
SP01-692960e	RAB	692960	8599250	20	90.0	-60.0	12.0

For personal use only

Hole ID	Type	Easting (m)	Northing (m)	RL (m)	Azi (°)	Dip (°)	TD (m)
SP01-692980e	RAB	692980	8599250	19	90.0	-60.0	12.0
SP01-693000e	RAB	693000	8599250	18	90.0	-60.0	12.0
SP01-693020e	RAB	693020	8599250	18	90.0	-60.0	21.0
SP01-693040e	RAB	693040	8599250	18	90.0	-60.0	21.0
SP01-693060e	RAB	693060	8599250	17	90.0	-60.0	21.0
SP01-696220	RAB	696220	8594925	24	0.0	-90.0	3.0
SP01-696240	RAB	696240	8594911	23	0.0	-90.0	3.0
SP01-696260	RAB	696260	8594897	23	0.0	-90.0	4.0
SP01-696280	RAB	696280	8594889	23	0.0	-90.0	9.0
SP01-696300	RAB	696300	8594875	24	0.0	-90.0	9.0
SP01-696320	RAB	696320	8594864	24	0.0	-90.0	9.0
SP01-696340	RAB	696340	8594849	23	0.0	-90.0	3.0
SP01-696360	RAB	696360	8594834	24	0.0	-90.0	3.0
SP02-696090	RAB	696090	8594628	22	0.0	-90.0	2.0
SP02-696110	RAB	696110	8594614	21	0.0	-90.0	6.0
SP02-696130	RAB	696130	8594601	21	0.0	-90.0	9.0
SP02-696150	RAB	696150	8594588	21	0.0	-90.0	6.0
SP02-696170	RAB	696170	8594573	21	0.0	-90.0	4.0
SP02-696190	RAB	696190	8594561	21	0.0	-90.0	3.0
SP02-696210	RAB	696210	8594548	22	0.0	-90.0	3.0
SP03-692640e	RAB	692640	8599400	19	90.0	-60.0	12.0
SP03-692660e	RAB	692660	8599400	18	90.0	-60.0	12.0
SP03-692680e	RAB	692680	8599400	18	90.0	-60.0	12.0
SP03-692700e	RAB	692700	8599400	18	90.0	-60.0	15.0
SP03-692720e	RAB	692720	8599400	18	90.0	-60.0	12.0
SP03-692740e	RAB	692740	8599400	18	90.0	-60.0	12.0
SP03-692760e	RAB	692760	8599400	18	90.0	-60.0	12.0
SP03-692780e	RAB	692780	8599400	18	90.0	-60.0	12.0
SP03-692800e	RAB	692800	8599400	18	90.0	-60.0	12.0
SP03-692820e	RAB	692820	8599400	18	90.0	-60.0	9.0
SP03-692840e	RAB	692840	8599400	18	90.0	-60.0	12.0
SP03-692860e	RAB	692860	8599400	18	90.0	-60.0	12.0
SP03-692880e	RAB	692880	8599400	18	90.0	-60.0	12.0
SP03-692900e	RAB	692900	8599400	18	90.0	-60.0	12.0
SP03-692920e	RAB	692920	8599400	18	90.0	-60.0	12.0
SP03-692940e	RAB	692940	8599400	18	90.0	-60.0	6.0
SP03-692960e	RAB	692960	8599400	18	90.0	-60.0	12.0
SP03-692980e	RAB	692980	8599400	18	90.0	-60.0	12.0
SP03-693000e	RAB	693000	8599400	17	90.0	-60.0	12.0
SP03-693020e	RAB	693020	8599400	17	90.0	-60.0	12.0
SP03-693040e	RAB	693040	8599400	16	90.0	-60.0	12.0
SP03-693060e	RAB	693060	8599400	16	90.0	-60.0	9.0
SP03-693080e	RAB	693080	8599400	16	90.0	-60.0	12.0
SP03-693100e	RAB	693100	8599400	16	90.0	-60.0	12.0
SP03-693120e	RAB	693120	8599400	16	90.0	-60.0	12.0
SP03-693140e	RAB	693140	8599400	16	90.0	-60.0	12.0
SP03-693145w	RAB	693145	8599399	16	270.0	-60.0	21.0
SP03-693150w	RAB	693150	8599400	16	270.0	-60.0	33.0
SP03-693160e	RAB	693160	8599400	16	90.0	-60.0	12.0
SP03-693160w	RAB	693160	8599403	16	270.0	-60.0	21.0
SP03-693180e	RAB	693180	8599400	16	90.0	-60.0	12.0

For personal use only

Hole ID	Type	Easting (m)	Northing (m)	RL (m)	Azi (°)	Dip (°)	TD (m)
SP03-695920	RAB	695920	8594299	20	0.0	-90.0	2.0
SP03-695940	RAB	695940	8594288	19	0.0	-90.0	2.0
SP03-695960	RAB	695960	8594276	19	0.0	-90.0	4.0
SP03-695980	RAB	695980	8594264	19	0.0	-90.0	6.0
SP03-696000	RAB	696000	8594255	18	0.0	-90.0	6.0
SP03-696020	RAB	696020	8594242	19	0.0	-90.0	3.0
SP1-693120w	RAB	693120	8599250	17	270.0	-60.0	21.0
SP1-693140w	RAB	693140	8599250	17	270.0	-60.0	21.0
SP1-693160w	RAB	693160	8599250	17	270.0	-60.0	21.0
SP1-693180w	RAB	693180	8599250	16	270.0	-60.0	21.0
SP1-693200w	RAB	693200	8599250	16	270.0	-60.0	21.0
SP1-693220w	RAB	693220	8599250	16	270.0	-60.0	21.0
SP1-693240w	RAB	693240	8599250	16	270.0	-60.0	21.0
SP1-693250e	RAB	693250	8599250	16	90.0	-60.0	21.0
SP1-693260w	RAB	693260	8599250	16	270.0	-60.0	10.0
SP1-693280w	RAB	693280	8599250	16	270.0	-60.0	21.0
SP1-693300w	RAB	693300	8599250	16	270.0	-60.0	21.0
SP1-693320w	RAB	693320	8599250	16	270.0	-60.0	21.0
SP1-693340w	RAB	693340	8599250	16	270.0	-60.0	21.0
SP1-693360w	RAB	693360	8599250	16	270.0	-60.0	21.0
SP1-693380w	RAB	693380	8599250	16	270.0	-60.0	21.0
SP1-693400w	RAB	693400	8599250	16	270.0	-60.0	21.0
SP1-693410w	RAB	693410	8599250	16	270.0	-60.0	21.0
SP1-693420w	RAB	693420	8599250	16	270.0	-60.0	21.0
SP2-693615w	RAB	693615	8599370	15	270.0	-60.0	3.0
SP2-693620w	RAB	693620	8599370	15	270.0	-60.0	6.0
SP2-693640w	RAB	693640	8599360	15	270.0	-60.0	21.0
SP2-693660w	RAB	693660	8599350	14	270.0	-60.0	21.0
SP2-693680w	RAB	693680	8599340	15	270.0	-60.0	21.0
SP2-693700w	RAB	693700	8599325	15	270.0	-60.0	21.0
SP2-693720w	RAB	693720	8599310	14	270.0	-60.0	21.0
SP2-693740w	RAB	693740	8599300	14	270.0	-60.0	21.0
SP2-693760w	RAB	693760	8599285	14	270.0	-60.0	21.0
SP2-693780w	RAB	693780	8599270	14	270.0	-60.0	21.0
SP2-693800w	RAB	693800	8599260	14	270.0	-60.0	21.0
SP2-693820w	RAB	693820	8599240	14	270.0	-60.0	21.0
SP3-693220w	RAB	693220	8599400	15	270.0	-60.0	21.0
SP3-693240w	RAB	693240	8599400	15	270.0	-60.0	21.0
SP3-693260w	RAB	693260	8599400	15	270.0	-60.0	21.0
SP3-693280w	RAB	693280	8599400	16	270.0	-60.0	21.0
SP3-693300w	RAB	693300	8599400	16	270.0	-60.0	17.0
SP3-693320w	RAB	693320	8599400	15	270.0	-60.0	21.0
SP3-693340w	RAB	693340	8599400	16	270.0	-60.0	12.0
SP3-693360w	RAB	693360	8599400	16	270.0	-60.0	21.0
SP3-693380w	RAB	693380	8599400	16	270.0	-60.0	21.0
SP3-693400w	RAB	693400	8599400	16	270.0	-60.0	21.0
SP3-693420w	RAB	693420	8599400	16	270.0	-60.0	30.0
SP3-693440w	RAB	693440	8599400	16	270.0	-60.0	45.0
SP3-693460w	RAB	693460	8599400	16	270.0	-60.0	21.0
SP3-693480w	RAB	693480	8599400	15	270.0	-60.0	21.0
SP3-693500w	RAB	693500	8599400	15	270.0	-60.0	21.0

For personal use only

Hole ID	Type	Easting (m)	Northing (m)	RL (m)	Azi (°)	Dip (°)	TD (m)
SP3-693520w	RAB	693520	8599400	15	270.0	-60.0	21.0
SP3-693540w	RAB	693540	8599400	15	270.0	-60.0	21.0
SP3-693560w	RAB	693560	8599400	15	270.0	-60.0	21.0
SP3-693580w	RAB	693580	8599390	15	270.0	-60.0	21.0
SP3-693600w	RAB	693600	8599380	15	270.0	-60.0	21.0
SRC001	RC	693327	8577008	43	299.5	-75.5	137.0
SRC002	RC	693301	8576974	43	295.2	-75.4	155.0
SRC003	RC	693361	8576950	38	292.2	-71.2	227.0
SRC004	RC	693324	8576878	38	291.9	-75.9	269.0
SRC005	RC	693288	8576808	39	290.7	-76.3	161.0
SRC006	RC	693303	8576841	38	293.7	-71.4	239.0
SRC007	RC	693340	8576914	38	293.8	-71.7	257.0
SRC008	RC	693257	8576819	44	297.4	-62.2	143.0
SRC009	RC	693249	8576870	44	296.0	-62.2	95.0
SRC010	RC	693322	8577014	43	298.9	-62.5	101.0
SRC011	RC	693108	8576895	35	115.6	-60.8	238.0
SRC012	RC	693121	8576841	40	115.5	-60.9	160.0
SRC013	RC	693107	8576811	40	112.5	-60.5	166.0
SRC014	RC	693082	8576828	36	121.0	-66.6	268.0
SRC015	RC	693312	8576760	34	294.0	-65.3	150.0
SRC016	RC	693091	8576860	36	114.9	-60.0	250.0
SRC017	RC	693180	8577035	36	115.4	-59.8	226.0
SRC018	RC	693313	8578320	48	90.0	-67.0	187.0
SRC019	RC	693320	8578381	49	90.0	-68.0	169.0
SRC020	RC	693320	8578526	60	90.0	-67.0	163.0
SRC021	RC	693374	8578704	55	115.0	-63.0	169.0
SRC022	RC	693313	8578644	58	115.0	-63.0	199.0
SRC023	RC	693773	8578010	49	290.0	-69.0	181.0
TA31-693776W	RAB	693776	8578239	52	296.0	-60.0	9.0
TA31-693780W	RAB	693780	8578237	52	302.0	-60.0	16.0
TA31-693800W	RAB	693800	8578227	51	292.0	-60.0	16.0
TA4_1-693860w	RAB	693860	8578613	55	339.0	-60.0	16.0
TA4_1-693870w	RAB	693870	8578596	55	337.0	-60.0	16.0
TA4_1-693880w	RAB	693880	8578576	56	326.0	-60.0	6.0
TA4_1-693890w	RAB	693890	8578570	56	320.0	-60.0	9.0
TA4_1-693900w	RAB	693900	8578560	56	315.0	-60.0	5.0
TA4_1-693905w	RAB	693905	8578555	56	313.0	-60.0	5.0
TA4_1-693910w	RAB	693910	8578550	56	313.0	-60.0	10.0
TA4_1-693915w	RAB	693915	8578544	57	312.0	-60.0	13.0
TA4_1-693920w	RAB	693920	8578538	57	312.0	-60.0	15.0
TB01-693750e	RAB	693750	8570400	25	90.0	-60.0	10.0
TB01-693760e	RAB	693760	8570400	26	90.0	-60.0	14.0
TB01-693780e	RAB	693780	8570400	26	90.0	-60.0	10.0
TB01-693800e	RAB	693800	8570400	26	90.0	-60.0	12.0
TB01-693820e	RAB	693820	8570400	27	90.0	-60.0	7.0
TB01-693840e	RAB	693840	8570400	27	90.0	-60.0	10.0
TB01-693860e	RAB	693860	8570400	28	90.0	-60.0	9.0
TB01-693880e	RAB	693880	8570400	28	90.0	-60.0	6.0
TB01-693900e	RAB	693900	8570400	28	90.0	-60.0	12.0
TB01-693920e	RAB	693920	8570400	29	90.0	-60.0	12.0
TB01-693940e	RAB	693940	8570400	29	90.0	-60.0	10.0

For personal use only

Hole ID	Type	Easting (m)	Northing (m)	RL (m)	Azi (°)	Dip (°)	TD (m)
TB01-693960e	RAB	693960	8570400	29	90.0	-60.0	12.0
TB01-693980e	RAB	693980	8570400	29	90.0	-60.0	12.0
TB01-694000e	RAB	694000	8570400	29	90.0	-60.0	12.0
TB01-694020e	RAB	694020	8570400	29	90.0	-60.0	12.0
TB01-694040e	RAB	694040	8570400	30	90.0	-60.0	12.0
TB01-694060e	RAB	694060	8570400	30	90.0	-60.0	12.0
TB01-694080e	RAB	694080	8570400	30	90.0	-60.0	12.0
TB01-694100e	RAB	694100	8570400	31	90.0	-60.0	12.0
TB01-694120e	RAB	694120	8570400	31	90.0	-60.0	12.0
TB02-693580w	RAB	693580	8570110	25	303.0	-60.0	11.0
TB02-693600w	RAB	693600	8570100	26	292.0	-60.0	4.0
TB02-693620w	RAB	693620	8570100	26	270.0	-60.0	12.0
TB02-693640w	RAB	693640	8570100	26	270.0	-60.0	12.0
TB02-693660w	RAB	693660	8570100	26	270.0	-60.0	12.0
TB02-693680w	RAB	693680	8570100	27	270.0	-60.0	12.0
TB02-693700w	RAB	693700	8570100	27	270.0	-60.0	9.0
TB02-693720w	RAB	693720	8570100	27	270.0	-60.0	12.0
TB02-693740w	RAB	693740	8570100	28	270.0	-60.0	12.0
TB02-693760w	RAB	693760	8570100	28	270.0	-60.0	15.0
TB02-693780w	RAB	693780	8570100	29	270.0	-60.0	12.0
TB02-693800w	RAB	693800	8570100	29	270.0	-60.0	12.0
TB02-693820w	RAB	693820	8570100	30	270.0	-60.0	12.0
TB02-693840w	RAB	693840	8570100	30	270.0	-60.0	8.0
TB02-693860w	RAB	693860	8570100	30	270.0	-60.0	9.0
TB02-693880w	RAB	693880	8570100	31	270.0	-60.0	12.0
TB02-693900w	RAB	693900	8570100	32	270.0	-60.0	12.0
TB02-693920w	RAB	693920	8570100	32	270.0	-60.0	12.0
TB02-693930w	RAB	693930	8570100	32	270.0	-60.0	5.0
SRC024	RC	693804	8578093	51	290.0	-72.0	181.0
SRC025	RC	692086	8577479	32	300.0	-60.0	181.0
SRC026	RC	691753	8577438	33	150.0	-59.0	108.0
SRC027	RC	691748	8577436	33	321.0	-60.0	145.0
SRC028	RC	691331	8576546	36	122.0	-60.0	139.0
SRC029	RC	692777	8580322	51	124.0	-61.0	151.0
SRC030	RC	692689	8580189	49	120.0	-64.5	151.0
SRC031	RC	694215	8579828	45	288.0	-60.0	157.0
SRC032	RC	694243	8579917	47	292.0	-60.0	145.0
SRC033	RC	694261	8579998	46	293.0	-60.0	163.0
SRC034	RC	691203	8579717	48	127.0	-61.0	146.0
SRC035	RC	690885	8579515	46	121.0	-62.0	165.0
SRC036	RC	690980	8579443	46	124.0	-64.0	151.0
SRC037	RC	690977	8579444	46	123.0	-76.0	133.0
SRC038	RC	690545	8578345	33	291.0	-62.0	151.0
SRC039	RC	690548	8578333	33	297.0	-86.0	97.0
SRC040	RC	690530	8578343	34	272.0	-54.0	91.0
SRC041	RC	690926	8579174	41	110.0	-60.0	6.0
SRC042	RC	694242	8577869	41	126.0	-62.0	139.0
SRC043	RC	694070	8577876	45	120.0	-60.0	139.0
SRC044	RC	694013	8577777	47	122.0	-63.0	151.0
SRC045	RC	695402	8577745	52	110.0	-60.0	121.0
SRC046	RC	694561	8578914	62	116.0	-61.0	133.0

Hole ID	Type	Easting (m)	Northing (m)	RL (m)	Azi (°)	Dip (°)	TD (m)
SRC047	RC	690594	8573695	32	90.0	-62.0	120.0
SRC048	RC	690539	8573580	29	90.0	-62.0	151.0
SRC049	RC	689800	8571404	31	276.0	-62.0	120.0
SRC050	RC	689823	8571947	25	93.0	-61.0	151.0
SRC051	RC	692010	8577446	31	282.0	-62.0	145.0
SRC052	RC	692575	8590534	11	111.8	-65.5	114.0
SRC053	RC	692537	8590497	12	109.8	-67.7	150.0
SRC054	RC	692512	8590502	14	110.1	-75.3	198.0
SRC055	RC	692462	8590435	15	108.2	-74.8	204.0
SRC056	RC	692480	8590394	15	101.5	-70.0	162.0
SRC057	RC	692440	8590362	16	104.8	-75.4	210.0
SRC058	RC	692461	8590311	15	104.7	-70.2	132.0
SRC059	RC	692523	8590541	13	110.8	-74.0	210.0
SRC060	RC	692370	8590464	14	106.5	-65.8	162.0
SRC061	RC	692767	8590422	14	281.7	-59.8	198.0
SRC062	RC	692330	8590224	11	104.5	-64.2	192.0
SRC063	RC	691113	8578337	41	281.8	-59.5	198.0
SRC064	RC	691292	8578623	39	281.5	-60.3	150.0
SRC065	RC	691019	8578252	38	280.7	-61.8	78.0
SRC066	RC	691030	8578250	38	279.4	-84.4	156.0
SRC067	RC	690906	8578126	37	281.1	-83.8	120.0
SRC068	RC	690825	8578053	38	287.0	-84.5	60.0
SRC069	RC	690003	8577534	31	99.9	-61.0	216.0
SRC070	RC	690004	8577593	32	101.0	-60.6	150.0
SRC071	RC	689967	8577480	30	99.9	-60.1	126.0
SRC072	RC	690228	8577762	32	278.7	-60.3	138.0
SRC073	RC	690001	8577162	28	284.0	-60.9	168.0
SRC074	RC	689662	8575703	19	269.4	-61.1	150.0
SRC075	RC	690961	8579387	46	285.3	-60.9	150.0
SRC076	RC	693865	8580320	40	288.1	-61.0	150.0
SRC077	RC	693896	8578353	53	291.0	-60.5	150.0
SRC078	RC	693742	8577953	47	293.5	-61.1	174.0
SRC079	RC	693979	8577701	43	109.3	-60.6	150.0
SRC080	RC	692789	8587576	37	284.0	-60.2	150.0
SRC081	RC	692991	8588225	34	25.2	-60.3	174.0
SRC082	RC	693045	8588162	40	183.0	-60.5	120.0
SRC083	RC	693045	8588162	40	182.9	-74.5	108.0
SRC084	RC	693035	8588191	38	16.6	-60.1	174.0
SRC085	RC	690594	8577729	31	290.0	-60.0	150.0
SRC086	RC	691278	8578594	39	290.5	-75.2	264.0
SRC087	RC	690815	8577984	38	288.6	-61.4	96.0
SRC088	RC	690834	8577978	40	294.4	-83.2	168.0
SRC089	RC	690871	8578046	40	288.3	-76.2	138.0
SRC090	RC	690870	8578179	35	285.6	-68.7	156.0
SRC091	RC	690959	8578189	37	288.6	-63.4	126.0
SRC092	RC	690979	8578185	38	292.8	-70.8	132.0
SRC093	RC	691003	8578172	39	298.1	-75.7	174.0
SRC094	RC	691065	8578282	39	288.6	-66.0	132.0
SRC095	RC	691079	8578314	40	291.9	-61.0	114.0
SRC096	RC	691104	8578309	41	293.2	75.4	150.0
SRC097	RC	691156	8578375	42	293.3	-78.8	156.0

For personal use only

For personal use only

Hole ID	Type	Easting (m)	Northing (m)	RL (m)	Azi (°)	Dip (°)	TD (m)
SRC098	RC	691150	8578463	40	292.8	-66.0	120.0
SRC099	RC	691121	8578476	39	292.6	-61.0	78.0
SRC100	RC	691182	8578453	40	293.8	-70.1	156.0
SRC101	RC	691089	8578401	40	289.2	-61.0	84.0
SRC102	RC	691217	8578528	39	294.8	-69.9	156.0
SRC103	RC	691230	8578610	38	290.5	-61.6	102.0
SRC104	RC	691313	8578620	40	290.0	-70.0	260.0
SRC105	RC	691282	8578590	39	273.6	-70.8	216.0
SRC106	RC	691472	8578872	44	306.6	-66.2	174.0
SRC107	RC	693276	8576716	32	291.7	-65.4	210.0
SRC108	RC	693349	8576779	32	292.3	-67.0	264.0
SRC109	RC	693333	8576784	33	292.9	-63.3	222.0
SRC110	RC	693400	8576794	32	289.2	-69.6	240.0
SRC111	RC	693370	8576813	33	281.9	-73.3	108.0
SRC112	RC	693367	8576813	33	286.4	-73.2	324.0
SRC113	RC	693340	8576730	30	277.6	-72.5	312.0
SRC114	RC	693428	8576831	32	278.5	-76.4	360.0
SRC115	RC	693476	8576847	32	255.0	-75.7	360.0
SRC116	RC	693179	8576744	47	278.6	-75.5	132.0
SRC117	RC	687096	8585151	23	144.8	-65.4	192.0
SRC118	RC	687072	8585187	22	149.4	-70.4	233.0
SRC119	RC	687186	8585194	24	151.3	-68.7	210.0
SRC120	RC	686686	8584787	22	110.4	-66.3	120.0
SRC121	RC	686715	8584821	23	110.5	-61.5	102.0
SRC122	RC	692650	8587672	40	118.0	-62.0	204.0
SRC123	RC	692698	8587687	37	117.0	-67.7	168.0
SRC124	RC	692732	8587700	36	120.0	-68.0	168.0
SRC125	RC	692750	8587741	35	117.0	-62.1	216.0
SRC126	RC	692916	8587746	30	297.8	-63.4	120.0
SRC127	RC	692922	8587789	30	301.2	-64.5	168.0
SRC128	RC	692885	8587715	32	297.7	-63.9	186.0
SRC129	RC	692796	8587812	34	117.7	-64.8	132.0
SRC130	RC	692833	8587651	32	300.0	-64.3	198.0
SRC131	RC	692783	8587774	34	121.0	-68.2	132.0
SRC132	RC	692770	8587751	34	122.0	-71.3	132.0
SRC133	RC	692770	8587882	39	120.0	-65.0	114.0
SRC134	RC	692774	8587878	38	120.0	-67.0	222.0
SRC135	RC	692710	8587765	41	120.0	-66.4	252.0
SRC136	RC	692893	8587712	31	303.0	-69.0	258.0
SRC137	RC	692919	8590084	16	185.0	-63.0	162.0
SRC138	RC	693043	8590018	18	185.0	-65.6	156.0
SRC139	RC	692970	8590083	17	185.0	-65.3	130.0
SRC140	RC	693081	8590035	18	186.0	-64.6	204.0
SRC141	RC	692838	8589559	21	290.0	-64.5	162.0
SRC142	RC	692839	8589470	23	295.0	-64.2	186.0
SRC143	RC	692799	8589403	24	296.0	-66.5	180.0
SRC144	RC	692763	8591465	11	91.0	-64.9	180.0
SRC145	RC	692758	8591427	12	91.5	-70.4	222.0
SRC146	RC	691288	8594211	26	289.2	-70.8	172.0
SRC147	RC	691319	8594095	27	282.0	-71.8	178.0
SRC148	RC	690714	8594007	18	265.4	-60.1	229.0

Hole ID	Type	Easting (m)	Northing (m)	RL (m)	Azi (°)	Dip (°)	TD (m)
SRC149	RC	695010	8597061	36	223.5	-62.4	138.0
SRC150	RC	693650	8599804	10	272.1	-65.7	162.0
SRC151	RC	693591	8591035	10	305.5	-65.8	138.0
SRC152	RC	693550	8590982	9	307.9	-64.7	162.0
SRC153	RC	692760	8591385	13	86.4	-65.8	190.0
SRC154	RC	693734	8578032	48	295.6	-65.5	150.0
SRC155	RC	693800	8578056	49	291.2	-70.7	216.0
SRC156	RC	694022	8577838	45	111.2	-71.2	210.0
SRC157	RC	693967	8577811	47	111.9	-73.8	282.0
SRC158	RC	690958	8579656	48	110.7	-68.7	150.0
SRC159	RC	690948	8579657	48	287.2	-68.4	156.0
SRC160	RC	691008	8579546	50	291.7	-67.2	138.0
SRC161	RC	691972	8579185	38	304.4	-65.6	204.0
SRC162	RC	690735	8577847	36	281.1	-68.0	132.0
SRC163	RC	690867	8578099	37	286.9	-63.8	108.0
SRC164	RC	690885	8578095	38	284.8	-75.0	144.0
SRC165	RC	693328	8578707	55	104.4	-66.7	252.0
SY01-692960w	RAB	692961	8599700	13	270.0	-60.0	6.0
SY01-692980w	RAB	692984	8599702	13	270.0	-60.0	9.0
SY01-693000w	RAB	693001	8599703	13	270.0	-60.0	9.0
SY01-693020w	RAB	693022	8599703	14	270.0	-60.0	9.0
SY01-693040w	RAB	693043	8599703	14	270.0	-60.0	9.0
SY01-693060w	RAB	693063	8599703	14	270.0	-60.0	6.0
TA31-693601W	RAB	693601	8578308	48	287.0	-60.0	39.0
TA31-693620W	RAB	693620	8578298	49	287.0	-60.0	25.0
TA31-693644W	RAB	693644	8578294	49	292.0	-60.0	27.0
TA31-693652W	RAB	693652	8578287	50	289.0	-60.0	33.0
TA31-693657W	RAB	693657	8578287	50	295.0	-60.0	32.0
TA31-693677W	RAB	693677	8578275	51	300.0	-60.0	35.0
TA31-693745W	RAB	693745	8578245	53	292.0	-60.0	24.0
TA31-693754W	RAB	693754	8578245	53	287.0	-60.0	35.0
TA31-693765W	RAB	693765	8578241	55	293.0	-60.0	38.0
TB02-693940w	RAB	693940	8570100	32	270.0	-60.0	10.0
TB02-693960w	RAB	693960	8570100	33	270.0	-60.0	11.0
TB02-693980w	RAB	693980	8570100	33	270.0	-60.0	8.0
TB02-694000w	RAB	694000	8570100	34	270.0	-60.0	10.0
TB02-694020w	RAB	694020	8570100	34	270.0	-60.0	11.0
TB02-694040w	RAB	694040	8570100	34	270.0	-60.0	12.0
TB02-694060w	RAB	694060	8570100	35	270.0	-60.0	6.0
TB02-694080w	RAB	694080	8570100	36	270.0	-60.0	9.0
TB02A-8570035s	RAB	693900	8570035	32	132.0	-78.0	27.0
TB02A-8570040s	RAB	693900	8570040	31	140.0	-60.0	6.0
TB03-8570100n	RAB	693720	8570100	27	360.0	-60.0	9.0
TB03-8570120n	RAB	693720	8570120	27	360.0	-60.0	15.0
TB03-8570140n	RAB	693720	8570140	28	360.0	-60.0	12.0
TB03-8570160n	RAB	693720	8570160	28	360.0	-60.0	9.0
TB03-8570180n	RAB	693720	8570180	28	360.0	-60.0	7.0
TB03-8570200n	RAB	693720	8570200	28	360.0	-60.0	8.0
TB03-8570220n	RAB	693720	8570220	27	360.0	-60.0	10.0
TB03-8570240n	RAB	693720	8570240	27	360.0	-60.0	11.0
TB03-8570260n	RAB	693720	8570260	26	360.0	-60.0	2.0

For personal use only

Hole ID	Type	Easting (m)	Northing (m)	RL (m)	Azi (°)	Dip (°)	TD (m)
TB03-8570280n	RAB	693720	8570280	26	360.0	-60.0	13.0
TB03-8570300n	RAB	693720	8570300	26	360.0	-60.0	13.0
TB03-8570320n	RAB	693720	8570320	26	360.0	-60.0	12.0
TB03-8570340n	RAB	693720	8570340	25	360.0	-60.0	12.0
TB03-8570350n	RAB	693720	8570350	25	360.0	-60.0	13.0
TB03-8570360n	RAB	693725	8570360	25	360.0	-60.0	11.0
TB03-8570370	RAB	693740	8570370	26	0.0	-90.0	18.0
TB03-8570380n	RAB	693740	8570380	26	360.0	-60.0	7.0
TB04-8569900s	RAB	694400	8569900	38	180.0	-60.0	9.0
TB04-8569920s	RAB	694400	8569920	39	180.0	-60.0	9.0
TB04-8569940s	RAB	694400	8569940	39	180.0	-60.0	9.0
TB04-8569960s	RAB	694400	8569960	40	180.0	-60.0	9.0
TB04-8569980s	RAB	694400	8569980	41	180.0	-60.0	8.0
TB04-8569990	RAB	694400	8569990	41	0.0	-90.0	10.0
TB04-8570000s	RAB	694400	8570000	42	180.0	-60.0	2.0
TB04-8570020s	RAB	694400	8570020	42	180.0	-60.0	3.0
TB04-8570040s	RAB	694400	8570040	43	180.0	-60.0	3.0
TB04-8570060	RAB	694400	8570060	43	0.0	-90.0	10.0
TB04-8570080	RAB	694400	8570080	43	0.0	-90.0	10.0
TB04-8570100	RAB	694400	8570100	43	0.0	-90.0	10.0
TB04A-8570180	RAB	694150	8570180	41	0.0	-90.0	25.0
TB04A-8570225s	RAB	694150	8570225	37	216.0	-75.0	25.0
TK01-692750	RAB	692750	8588812	27	0.0	-90.0	3.0
TK01-692800	RAB	692800	8588796	27	0.0	-90.0	3.0
TK01-692850	RAB	692850	8588806	28	0.0	-90.0	3.0
TK01-692900	RAB	692900	8588812	29	0.0	-90.0	3.0
TK01-692950	RAB	692950	8588802	29	0.0	-90.0	3.0
TK01-693000	RAB	693000	8588795	30	0.0	-90.0	3.0
TK01-693050	RAB	693050	8588800	31	0.0	-90.0	3.0
TK01-693100	RAB	693100	8588804	32	0.0	-90.0	3.0
TK01-693150	RAB	693150	8588804	34	0.0	-90.0	6.0
TNW01-692182w	RAB	692180	8580630	40	310.0	-60.0	9.0
TNW01-692188w	RAB	692188	8580623	40	310.0	-60.0	11.0
TNW01-692195w	RAB	692195	8580619	40	310.0	-60.0	4.0
TNW01-692199w	RAB	692199	8580615	40	315.0	-60.0	10.0
TNW01-692203w	RAB	692203	8580612	40	310.0	-60.0	8.0
TNW01-692206w	RAB	692206	8580607	40	315.0	-60.0	12.0
TNW01-692210w	RAB	692210	8580603	40	315.0	-60.0	20.0
TNW01-692215w	RAB	692215	8580595	40	330.0	-60.0	22.0
TP1-692160e	RAB	692160	8597950	28	90.0	-60.0	22.0
TP1-692170e	RAB	692170	8597950	29	90.0	-60.0	22.0
TP1-692180e	RAB	692180	8597950	29	90.0	-60.0	22.0
TP1-692190e	RAB	692190	8597950	29	90.0	-60.0	22.0
TP1-692200e	RAB	692200	8597950	29	90.0	-60.0	22.0
TP1-692210e	RAB	692210	8597950	29	90.0	-60.0	37.0
WPR03-695165	RAB	695165	8598605	25	0.0	-90.0	8.0
WPR03-695200	RAB	695198	8598604	26	0.0	-90.0	1.0
WPR03-695202	RAB	695201	8598609	26	0.0	-90.0	6.0
WPR03-695240	RAB	695235	8598605	27	0.0	-90.0	3.0
WPR03-695280	RAB	695280	8598601	27	0.0	-90.0	3.0
WPR03-695320	RAB	695320	8598594	27	0.0	-90.0	3.0

For personal use only

For personal use only

Hole ID	Type	Easting (m)	Northing (m)	RL (m)	Azi (°)	Dip (°)	TD (m)
WPR03-695360	RAB	695357	8598593	28	0.0	-90.0	3.0
WPR03-695400	RAB	695394	8598600	28	0.0	-90.0	6.0
WPR03-695440	RAB	695436	8598602	30	0.0	-90.0	6.0
WPR03-695480	RAB	695474	8598596	30	0.0	-90.0	3.0
WPR03-695520	RAB	695519	8598604	30	0.0	-90.0	3.0
WPR03-695560	RAB	695563	8598596	31	0.0	-90.0	6.0
WPR03-695600	RAB	695599	8598602	31	0.0	-90.0	6.0
WPR03-695640	RAB	695642	8598605	31	0.0	-90.0	9.0
WPR03-695680	RAB	695673	8598599	32	0.0	-90.0	9.0
WPR03-695720	RAB	695719	8598591	32	0.0	-90.0	9.0
WPR03-695760	RAB	695756	8598592	32	0.0	-90.0	3.0
WPR03-695800	RAB	695798	8598593	32	0.0	-90.0	6.0
WPR03-695840	RAB	695838	8598598	33	0.0	-90.0	6.0
WPR03-695880	RAB	695876	8598601	32	0.0	-90.0	6.0
WPR03-695920	RAB	695916	8598597	33	0.0	-90.0	6.0
WPR03-695960	RAB	695955	8598595	32	0.0	-90.0	6.0
WPR03-696000	RAB	695998	8598598	31	0.0	-90.0	6.0
WPR03-696040	RAB	696037	8598597	30	0.0	-90.0	6.0
WPR03-696080	RAB	696083	8598586	28	0.0	-90.0	6.0
TP1-692220e	RAB	692220	8597950	29	90.0	-60.0	34.0
TP1-692230e	RAB	692230	8597950	29	90.0	-60.0	22.0
TP1-692240e	RAB	692240	8597950	29	90.0	-60.0	31.0
TP1-692250e	RAB	692250	8597950	29	90.0	-60.0	31.0
TP1-692260e	RAB	692260	8597950	29	90.0	-60.0	39.0
TP2-692150e	RAB	692150	8597875	28	90.0	-60.0	21.0
TP2-692160e	RAB	692160	8597875	28	90.0	-60.0	21.0
TP2-692170e	RAB	692170	8597875	28	90.0	-60.0	21.0
TP2-692190e	RAB	692190	8597875	27	90.0	-60.0	40.0
TP2-692200e	RAB	692200	8597875	28	90.0	-60.0	20.0
TP2-692205e	RAB	692205	8597875	28	90.0	-60.0	33.0
TP2-692210e	RAB	692210	8597875	28	90.0	-60.0	21.0
TP2-692220e	RAB	692220	8597875	28	90.0	-60.0	21.0
TP2-692230e	RAB	692230	8597875	27	90.0	-60.0	21.0
TP2-692240e	RAB	692240	8597875	27	90.0	-60.0	21.0
TP2-692250e	RAB	692250	8597875	27	90.0	-60.0	21.0
TP2-692260e	RAB	692260	8597875	27	90.0	-60.0	21.0
TP2-692270e	RAB	692270	8597875	27	90.0	-60.0	21.0
TP2-692340e	RAB	692340	8597875	27	90.0	-60.0	39.0
TP2-692350e	RAB	692350	8597875	27	90.0	-60.0	45.0
TP2-692360e	RAB	692360	8597875	27	90.0	-60.0	21.0
TP2-692380W	RAB	692380	8597880	27	270.0	-60.0	19.0
TP2-692390W	RAB	692390	8597880	27	270.0	-60.0	40.0
TP2-692425w	RAB	692425	8597870	27	270.0	-60.0	21.0
TP2-692450e	RAB	692450	8597870	27	90.0	-60.0	8.0
TP2-692460w	RAB	692460	8597870	27	270.0	-60.0	21.0
TP2-692465w	RAB	692465	8597870	27	270.0	-60.0	21.0
TS1-692120	AC	692120	8593100	3	0.0	-90.0	6.0
TS1-692140	AC	692140	8593100	5	0.0	-90.0	6.0
TS1-692160	AC	692160	8593100	7	0.0	-90.0	2.0
TS1-692180	AC	692180	8593100	10	0.0	-90.0	6.0
TS1-692200	AC	692200	8593100	11	0.0	-90.0	6.0

For personal use only

Hole ID	Type	Easting (m)	Northing (m)	RL (m)	Azi (°)	Dip (°)	TD (m)
TS1-692220	AC	692220	8593100	12	0.0	-90.0	6.0
TS1-692240	AC	692240	8593100	13	0.0	-90.0	6.0
TS1-692260	AC	692260	8593100	13	0.0	-90.0	6.0
TS1-692280	AC	692280	8593100	14	0.0	-90.0	6.0
TS1-692300	AC	692300	8593100	15	0.0	-90.0	6.0
TS1-692320	AC	692320	8593100	14	0.0	-90.0	6.0
TS1-692340	AC	692340	8593100	14	0.0	-90.0	6.0
TS1-692360	AC	692360	8593100	13	0.0	-90.0	6.0
TS1-692380	AC	692380	8593100	10	0.0	-90.0	6.0
TS1-692400	AC	692400	8593100	9	0.0	-90.0	6.0
TS1-692420	AC	692420	8593100	9	0.0	-90.0	6.0
TS1-692440	AC	692440	8593100	9	0.0	-90.0	6.0
TS2-692140	AC	692140	8593300	6	0.0	-90.0	6.0
TS2-692160	AC	692160	8593300	7	0.0	-90.0	6.0
TS2-692180	AC	692180	8593300	8	0.0	-90.0	6.0
TS2-692200	AC	692200	8593300	8	0.0	-90.0	6.0
TS2-692220	AC	692220	8593300	9	0.0	-90.0	6.0
TS2-692240	AC	692240	8593300	10	0.0	-90.0	6.0
TS2-692260	AC	692260	8593300	11	0.0	-90.0	6.0
TS2-692280	AC	692280	8593300	12	0.0	-90.0	6.0
TS2-692300	AC	692300	8593300	12	0.0	-90.0	6.0
TS2-692320	AC	692320	8593300	12	0.0	-90.0	6.0
TS2-692340	AC	692340	8593300	13	0.0	-90.0	6.0
TS2-692360	AC	692360	8593300	13	0.0	-90.0	6.0
TS2-692380	AC	692380	8593300	13	0.0	-90.0	6.0
TS2-692400	AC	692400	8593300	13	0.0	-90.0	6.0
TS2-692420	AC	692420	8593300	13	0.0	-90.0	6.0
TS2-692440	AC	692440	8593300	14	0.0	-90.0	6.0
TS4-692180	AC	692180	8593500	9	0.0	-90.0	6.0
TS4-692200	AC	692200	8593500	10	0.0	-90.0	6.0
TS4-692220	AC	692220	8593500	10	0.0	-90.0	6.0
TS4-692240	AC	692240	8593500	11	0.0	-90.0	6.0
TS4-692260	AC	692260	8593500	11	0.0	-90.0	6.0
TS4-692280	AC	692280	8593500	12	0.0	-90.0	6.0
TS4-692300	AC	692300	8593500	12	0.0	-90.0	6.0
TS4-692320	AC	692320	8593500	12	0.0	-90.0	6.0
TS4-692340	AC	692340	8593500	13	0.0	-90.0	6.0
TS4-692360	AC	692360	8593500	13	0.0	-90.0	6.0
TS4-692380	AC	692380	8593500	14	0.0	-90.0	6.0
TS4-692400	AC	692400	8593500	14	0.0	-90.0	3.0
TS4-692420	AC	692420	8593500	14	0.0	-90.0	4.0
TU01-694119W	RAB	694119	8577946	44	290.0	-60.0	19.0
TU01-694130W	RAB	694130	8577942	43	297.0	-60.0	19.0
TU01-694135W	RAB	694135	8577935	43	300.0	-60.0	19.0
TU01-694143W	RAB	694143	8577929	43	301.0	-60.0	19.0
TU01-694155W	RAB	694155	8577924	42	301.0	-60.0	19.0
TU01-694161W	RAB	694161	8577918	42	301.0	-60.0	19.0
TU01-694172W	RAB	694172	8577915	42	301.0	-60.0	19.0
TU01-694180W	RAB	694180	8577910	42	301.0	-60.0	30.0
TU01-694190W	RAB	694190	8577903	42	295.0	-60.0	27.0
TU01-694264E	RAB	694264	8577858	40	121.0	-60.0	33.0

For personal use only

Hole ID	Type	Easting (m)	Northing (m)	RL (m)	Azi (°)	Dip (°)	TD (m)
TU01-694270E	RAB	694270	8577851	40	116.0	-60.0	39.0
TU01-694280E	RAB	694280	8577849	40	116.0	-60.0	30.0
TU01-694283E	RAB	694283	8577849	40	116.0	-60.0	34.0
TU01-694289E	RAB	694289	8577844	40	116.0	-60.0	33.0
TU01-694296E	RAB	694296	8577838	40	119.0	-60.0	25.0
TU01-694299E	RAB	694299	8577837	40	119.0	-60.0	29.0
TU01-694307E	RAB	694307	8577836	40	121.0	-60.0	24.0
TU01-694310E	RAB	694310	8577831	40	119.0	-60.0	25.0
TU01-694310W	RAB	694310	8577815	39	294.0	-60.0	21.0
TU01-694319E	RAB	694319	8577827	40	119.0	-60.0	21.0
TU02-694129E	RAB	694129	8577904	43	119.0	-60.0	39.0
TU02-694140E	RAB	694140	8577892	43	125.0	-60.0	25.0
TU02-694146E	RAB	694146	8577892	42	122.0	-60.0	34.0
TU02-694154E	RAB	694154	8577868	42	158.0	-60.0	28.0
TU02-694156E	RAB	694156	8577862	42	161.0	-60.0	34.0
TU02-694165E	RAB	694165	8577846	42	146.0	-60.0	20.0
TU02-694173E	RAB	694173	8577835	42	145.0	-60.0	25.0
VD01-691040	RAB	691040	8570160	17	0.0	-90.0	8.0
VD01-691060	RAB	691060	8570190	18	0.0	-90.0	18.0
VN2-693120	AC	693120	8593105	14	0.0	-90.0	6.0
VN2-693140	AC	693140	8593105	15	0.0	-90.0	6.0
VN2-693160	AC	693160	8593105	15	0.0	-90.0	6.0
VN2-693180	AC	693180	8593105	16	0.0	-90.0	6.0
VN2-693200	AC	693200	8593105	16	0.0	-90.0	6.0
VN2-693220	AC	693220	8593105	16	0.0	-90.0	6.0
VN2-693240	AC	693240	8593105	17	0.0	-90.0	6.0
VN2-693260	AC	693260	8593105	17	0.0	-90.0	6.0
VN2-693280	AC	693280	8593105	18	0.0	-90.0	6.0
VN2-693300	AC	693300	8593105	18	0.0	-90.0	6.0
VN2-693320	AC	693320	8593105	18	0.0	-90.0	6.0
VN2-693340	AC	693340	8593105	18	0.0	-90.0	6.0
VN2-693360	AC	693360	8593105	18	0.0	-90.0	6.0
VN2-693380	AC	693380	8593105	19	0.0	-90.0	6.0
VN2-693400	AC	693400	8593105	19	0.0	-90.0	6.0
VS07-694560	RAB	694560	8602206	12	0.0	-90.0	12.0
VS07-694580	RAB	694580	8602207	12	0.0	-90.0	12.0
VS07-694600	RAB	694600	8602212	12	0.0	-90.0	12.0
VS07-694620	RAB	694620	8602213	11	0.0	-90.0	12.0
VS1-694300	AC	694300	8602150	7	0.0	-90.0	6.0
VS1-694320	AC	694320	8602150	7	0.0	-90.0	6.0
VS1-694340	AC	694340	8602150	8	0.0	-90.0	6.0
VS1-694360	AC	694360	8602150	8	0.0	-90.0	6.0
VS1-694380	AC	694380	8602150	9	0.0	-90.0	6.0
VS1-694400	AC	694400	8602150	9	0.0	-90.0	6.0
VS1-694420	AC	694420	8602150	9	0.0	-90.0	6.0
VS1-694440	AC	694440	8602150	9	0.0	-90.0	6.0
VS1-694460	AC	694460	8602150	9	0.0	-90.0	6.0
VS1-694480	AC	694480	8602150	9	0.0	-90.0	6.0
VS1-694500	AC	694500	8602150	9	0.0	-90.0	6.0
VS1-694520	AC	694520	8602150	9	0.0	-90.0	6.0
VS1-694540	AC	694540	8602150	9	0.0	-90.0	6.0

Hole ID	Type	Easting (m)	Northing (m)	RL (m)	Azi (°)	Dip (°)	TD (m)
VS1-694560	AC	694560	8602150	9	0.0	-90.0	6.0
VS1-694580	AC	694580	8602150	9	0.0	-90.0	6.0
VS1-694600	AC	694600	8602150	9	0.0	-90.0	6.0
VS1-694620	AC	694620	8602150	9	0.0	-90.0	6.0
VS1-694640	AC	694640	8602150	9	0.0	-90.0	6.0
VS1-694660	AC	694660	8602150	8	0.0	-90.0	6.0
VS1-694680	AC	694680	8602150	8	0.0	-90.0	6.0
VS1-694700	AC	694700	8602150	8	0.0	-90.0	6.0
VS1-694720	AC	694720	8602150	8	0.0	-90.0	6.0
VS1-694740	AC	694740	8602150	8	0.0	-90.0	6.0
VS2-694400	AC	694400	8602450	11	0.0	-90.0	6.0
VS2-694420	AC	694420	8602450	12	0.0	-90.0	6.0
VS2-694440	AC	694440	8602450	12	0.0	-90.0	6.0
VS2-694460	AC	694460	8602450	11	0.0	-90.0	3.0
VS2-694480	AC	694480	8602450	11	0.0	-90.0	6.0
VS2-694500	AC	694500	8602450	11	0.0	-90.0	9.0
VS2-694520	AC	694520	8602450	11	0.0	-90.0	6.0
VS2-694540	AC	694540	8602450	11	0.0	-90.0	6.0
VS2-694560	AC	694560	8602450	10	0.0	-90.0	9.0
VS2-694580	AC	694580	8602450	9	0.0	-90.0	3.0
VS2-694600	AC	694600	8602450	9	0.0	-90.0	6.0
VS2-694620	AC	694620	8602450	10	0.0	-90.0	9.0
VS2-694640	AC	694640	8602450	9	0.0	-90.0	3.0
VS2-694660	AC	694660	8602450	7	0.0	-90.0	3.0
VS2-694680	AC	694680	8602450	6	0.0	-90.0	3.0
VS2-694700	AC	694700	8602450	6	0.0	-90.0	3.0
VS2-694720	AC	694720	8602450	5	0.0	-90.0	3.0
VS2-694740	AC	694740	8602450	5	0.0	-90.0	3.0
VS2-694760	AC	694760	8602450	4	0.0	-90.0	3.0
VS3-694400	AC	694400	8602300	11	0.0	-90.0	3.0
VS3-694420	AC	694420	8602300	11	0.0	-90.0	15.0
VS3-694440	AC	694440	8602300	11	0.0	-90.0	6.0
VS3-694460	AC	694460	8602300	12	0.0	-90.0	3.0
VS3-694480	AC	694480	8602300	12	0.0	-90.0	3.0
VS3-694500	AC	694500	8602300	12	0.0	-90.0	9.0
VS3-694520	AC	694520	8602300	12	0.0	-90.0	6.0
VS3-694540	AC	694540	8602300	13	0.0	-90.0	6.0
VS3-694560	AC	694560	8602300	13	0.0	-90.0	3.0
VS3-694580	AC	694580	8602300	12	0.0	-90.0	3.0
VS3-694600	AC	694600	8602300	12	0.0	-90.0	6.0
VS3-694610	AC	694610	8602300	12	0.0	-90.0	6.0
VS3-694620	AC	694620	8602300	12	0.0	-90.0	12.0
VS3-694640	AC	694640	8602300	11	0.0	-90.0	9.0
VS3-694660	AC	694660	8602300	10	0.0	-90.0	9.0
VS3-694670	AC	694670	8602300	10	0.0	-90.0	3.0
VS3-694680	AC	694680	8602300	9	0.0	-90.0	3.0
VS3-694700	AC	694700	8602300	8	0.0	-90.0	3.0
VS3-694720	AC	694720	8602300	8	0.0	-90.0	3.0
VS3-694740	AC	694740	8602300	7	0.0	-90.0	3.0
WPR01-695600	RAB	695603	8596799	42	0.0	-90.0	6.0
WPR01-695640	RAB	695635	8596808	42	0.0	-90.0	6.0

For personal use only

For personal use only

Hole ID	Type	Easting (m)	Northing (m)	RL (m)	Azi (°)	Dip (°)	TD (m)
WPR01-695680	RAB	695684	8596807	40	0.0	-90.0	3.0
WPR01-695720	RAB	695720	8596803	39	0.0	-90.0	6.0
WPR01-695760	RAB	695766	8596800	39	0.0	-90.0	6.0
WPR01-695800	RAB	695800	8596794	39	0.0	-90.0	6.0
WPR01-695840	RAB	695837	8596803	38	0.0	-90.0	3.0
WPR01-695880	RAB	695882	8596802	37	0.0	-90.0	6.0
WPR01-695920	RAB	695923	8596802	36	0.0	-90.0	3.0
WPR01-695960	RAB	695965	8596809	36	0.0	-90.0	6.0
WPR01-696000	RAB	696002	8596802	35	0.0	-90.0	3.0
WPR01-696040	RAB	696041	8596799	34	0.0	-90.0	3.0
WPR01-696080	RAB	696084	8596796	34	0.0	-90.0	6.0
WPR01-696120	RAB	696121	8596795	33	0.0	-90.0	3.0
WPR01-696160	RAB	696167	8596804	32	0.0	-90.0	6.0
WPR01-696200	RAB	696201	8596804	32	0.0	-90.0	6.0
WPR01-696240	RAB	696241	8596817	31	0.0	-90.0	3.0
WPR01-696280	RAB	696281	8596810	30	0.0	-90.0	6.0
WPR01-696320	RAB	696320	8596803	30	0.0	-90.0	6.0
WPR01-696360	RAB	696360	8596803	29	0.0	-90.0	6.0
WPR01-696400	RAB	696400	8596802	28	0.0	-90.0	6.0
WPR01-696440	RAB	696437	8596810	27	0.0	-90.0	6.0
WPR01-696480	RAB	696481	8596810	27	0.0	-90.0	4.0
WPR01-696520	RAB	696521	8596810	26	0.0	-90.0	6.0
WPR01-696560	RAB	696558	8596807	26	0.0	-90.0	6.0
WPR01-696600	RAB	696604	8596799	26	0.0	-90.0	6.0
WPR01-696640	RAB	696640	8596806	26	0.0	-90.0	4.0
WPR01-696680	RAB	696683	8596799	26	0.0	-90.0	6.0
WPR01-696720	RAB	696725	8596806	26	0.0	-90.0	3.0
WPR01-696760	RAB	696765	8596801	28	0.0	-90.0	3.0
WPR01-696800	RAB	696794	8596809	29	0.0	-90.0	3.0
WPR01-696840	RAB	696840	8596810	28	0.0	-90.0	3.0
WPR01-696880	RAB	696878	8596807	29	0.0	-90.0	3.0
WPR01-696920	RAB	696922	8596802	28	0.0	-90.0	6.0
WPR01-696960	RAB	696959	8596793	27	0.0	-90.0	3.0
WPR01-697000	RAB	696998	8596793	26	0.0	-90.0	6.0
WPR01-697040	RAB	697045	8596802	26	0.0	-90.0	5.0
WPR01-697080	RAB	697082	8596806	26	0.0	-90.0	4.0
WPR01-697120	RAB	697124	8596809	26	0.0	-90.0	6.0
WPR01-697160	RAB	697162	8596807	27	0.0	-90.0	6.0
WPR01-697200	RAB	697201	8596804	28	0.0	-90.0	4.5
WPR01-697240	RAB	697238	8596799	28	0.0	-90.0	3.0
WPR02-695700	RAB	695706	8597593	33	0.0	-90.0	6.0
WPR02-695740	RAB	695745	8597589	33	0.0	-90.0	3.0
WPR02-695780	RAB	695786	8597593	32	0.0	-90.0	3.0
WPR02-695820	RAB	695823	8597590	31	0.0	-90.0	6.0
WPR02-695860	RAB	695856	8597596	29	0.0	-90.0	6.0
WPR02-695900	RAB	695903	8597586	29	0.0	-90.0	3.0
WPR02-695940	RAB	695938	8597595	28	0.0	-90.0	6.0
WPR02-695980	RAB	695981	8597598	27	0.0	-90.0	6.0
WPR02-696020	RAB	696022	8597601	27	0.0	-90.0	6.0
WPR02-696060	RAB	696056	8597598	27	0.0	-90.0	6.0
WPR02-696100	RAB	696104	8597600	27	0.0	-90.0	3.0

For personal use only

Hole ID	Type	Easting (m)	Northing (m)	RL (m)	Azi (°)	Dip (°)	TD (m)
WPR02-696140	RAB	696138	8597596	29	0.0	-90.0	3.0
WPR02-696180	RAB	696185	8597591	32	0.0	-90.0	3.0
WPR02-696220	RAB	696226	8597589	32	0.0	-90.0	6.0
WPR02-696260	RAB	696263	8597590	30	0.0	-90.0	6.0
WPR02-696300	RAB	696300	8597588	29	0.0	-90.0	3.0
WPR02-696340	RAB	696341	8597587	30	0.0	-90.0	3.0
WPR02-696380	RAB	696381	8597592	29	0.0	-90.0	6.0
WPR02-696420	RAB	696417	8597611	29	0.0	-90.0	6.0
WPR02-696460	RAB	696459	8597602	29	0.0	-90.0	3.0
WPR02-696500	RAB	696497	8597605	29	0.0	-90.0	3.0
WPR02-696540	RAB	696540	8597607	27	0.0	-90.0	3.0
WPR02-696580	RAB	696579	8597600	26	0.0	-90.0	6.0
WPR02-696620	RAB	696622	8597605	26	0.0	-90.0	3.0
WPR02-696660	RAB	696659	8597605	25	0.0	-90.0	5.5
WPR02-696700	RAB	696701	8597608	24	0.0	-90.0	6.0
WPR02-696740	RAB	696748	8597603	24	0.0	-90.0	3.0
WPR02-696780	RAB	696779	8597599	23	0.0	-90.0	3.0
WPR02-696820	RAB	696819	8597595	22	0.0	-90.0	3.0
WPR02-696860	RAB	696864	8597590	21	0.0	-90.0	6.0
WPR02-696900	RAB	696904	8597595	21	0.0	-90.0	5.0
WPR02-696940	RAB	696941	8597592	21	0.0	-90.0	5.5
WPR02-696980	RAB	696982	8597593	21	0.0	-90.0	6.0
WPR02-697020	RAB	697025	8597591	22	0.0	-90.0	4.5
WPR02-697060	RAB	697063	8597591	22	0.0	-90.0	6.0
WPR02-697100	RAB	697104	8597598	23	0.0	-90.0	3.0
WPR02-697140	RAB	697140	8597591	24	0.0	-90.0	2.5
WPR02-697180	RAB	697174	8597602	24	0.0	-90.0	3.0
WPR02-697220	RAB	697218	8597606	25	0.0	-90.0	3.0
WPR03-695000	RAB	695002	8598595	22	0.0	-90.0	3.0
WPR03-695040	RAB	695045	8598603	23	0.0	-90.0	3.0
WPR03-695080	RAB	695077	8598606	23	0.0	-90.0	3.0
WPR03-695120	RAB	695118	8598608	24	0.0	-90.0	6.0
WPR03-695155	RAB	695157	8598606	25	0.0	-90.0	9.0
WPR03-695160	RAB	695163	8598603	25	0.0	-90.0	6.0
WPR03-696120	RAB	696123	8598588	27	0.0	-90.0	5.0
WPR03-696160	RAB	696163	8598599	26	0.0	-90.0	6.0
WPR03-696200	RAB	696201	8598598	25	0.0	-90.0	6.0
WPR03-696240	RAB	696238	8598596	25	0.0	-90.0	6.0
WPR03-696280	RAB	696280	8598594	25	0.0	-90.0	6.0
WPR03-696320	RAB	696317	8598599	24	0.0	-90.0	6.0
WPR03-696360	RAB	696357	8598604	23	0.0	-90.0	6.0
WPR03-696400	RAB	696394	8598601	23	0.0	-90.0	7.0
WPR03-696440	RAB	696442	8598596	21	0.0	-90.0	6.0
WPR03-696480	RAB	696477	8598592	20	0.0	-90.0	6.0
WPR03-696520	RAB	696519	8598607	20	0.0	-90.0	6.0
WPR03-696560	RAB	696556	8598607	19	0.0	-90.0	6.0
WPR03-696600	RAB	696598	8598603	18	0.0	-90.0	6.0
WPR03-696640	RAB	696639	8598604	18	0.0	-90.0	6.0
WPR03-696700	RAB	696700	8598604	17	0.0	-90.0	6.0
WPR03-696740	RAB	696742	8598605	17	0.0	-90.0	6.0
WPR03-696780	RAB	696782	8598603	17	0.0	-90.0	6.0

Hole ID	Type	Easting (m)	Northing (m)	RL (m)	Azi (°)	Dip (°)	TD (m)
WPR03-696820	RAB	696820	8598598	17	0.0	-90.0	6.0
WPR03-696860	RAB	696859	8598602	18	0.0	-90.0	6.0
WPR03-696900	RAB	696887	8598594	18	0.0	-90.0	6.0
WPR03-696940	RAB	696934	8598596	17	0.0	-90.0	6.0
WPR03-696980	RAB	696978	8598597	17	0.0	-90.0	6.0
WPR03-697020	RAB	697020	8598597	18	0.0	-90.0	6.0
WPR03-697060	RAB	697059	8598592	18	0.0	-90.0	6.0
WPR03-697100	RAB	697101	8598592	18	0.0	-90.0	6.0
WPR03-697140	RAB	697145	8598584	18	0.0	-90.0	6.0
WPR03-697180	RAB	697181	8598589	18	0.0	-90.0	6.0
WPR03-697220	RAB	697224	8598593	18	0.0	-90.0	6.0
WY1-692546	AC	692546	8600355	19	0.0	-90.0	3.0
WY1-692563	AC	692563	8600365	18	0.0	-90.0	3.0
WY1-692580	AC	692580	8600375	18	0.0	-90.0	3.0
WY1-692597	AC	692597	8600385	18	0.0	-90.0	6.0
WY1-692614	AC	692614	8600395	18	0.0	-90.0	3.0
WY1-692631	AC	692631	8600405	18	0.0	-90.0	3.0
WY1-692648	AC	692648	8600415	18	0.0	-90.0	6.0
WY1-692665	AC	692665	8600430	18	0.0	-90.0	3.0
WY1-692682	AC	692682	8600440	18	0.0	-90.0	3.0
WY1-692699	AC	692699	8600450	18	0.0	-90.0	3.0
WY1-692716	AC	692716	8600460	17	0.0	-90.0	6.0
WY1-692733	AC	692733	8600470	17	0.0	-90.0	3.0
WY1-692750	AC	692750	8600480	17	0.0	-90.0	3.0
ZAC001	AC	687969	8590393	13	0.0	-90.0	6.0
ZAC002	AC	687954	8590407	14	0.0	-90.0	6.0
ZAC003	AC	687923	8590395	14	0.0	-90.0	6.0
ZAC004	AC	687899	8590400	13	0.0	-90.0	12.0
ZAC005	AC	687874	8590396	11	0.0	-90.0	12.0
ZAC006	AC	687850	8590400	9	0.0	-90.0	6.0
ZAC007	AC	687825	8590400	8	0.0	-90.0	6.0
ZAC008	AC	687800	8590400	7	0.0	-90.0	6.0
ZAC009	AC	687775	8590400	6	0.0	-90.0	6.0
ZAC010	AC	688000	8590400	12	0.0	-90.0	6.0
ZAC011	AC	688025	8590400	11	0.0	-90.0	6.0
ZAC012	AC	688050	8590400	11	0.0	-90.0	6.0
ZAC013	AC	688075	8590400	12	0.0	-90.0	6.0
ZAC014	AC	688100	8590400	14	0.0	-90.0	6.0
ZAC015	AC	688125	8590400	15	0.0	-90.0	12.0
ZAC016	AC	688100	8590400	14	0.0	-90.0	6.0
ZAC017	AC	688250	8590200	10	0.0	-90.0	6.0
ZAC018	AC	688200	8590200	10	0.0	-90.0	6.0
ZAC019	AC	688150	8590200	10	0.0	-90.0	6.0
ZAC020	AC	688125	8590200	9	0.0	-90.0	6.0
ZAC021	AC	688100	8590200	8	0.0	-90.0	6.0
ZAC022	AC	688075	8590200	7	0.0	-90.0	6.0
ZAC023	AC	688050	8590200	6	0.0	-90.0	6.0
ZAC024	AC	688025	8590200	6	0.0	-90.0	6.0
ZAC025	AC	688000	8590200	7	0.0	-90.0	6.0
ZAC026	AC	687975	8590200	11	0.0	-90.0	21.0
ZAC027	AC	687950	8590200	10	0.0	-90.0	21.0

For personal use only

For personal use only

Hole ID	Type	Easting (m)	Northing (m)	RL (m)	Azi (°)	Dip (°)	TD (m)
ZAC028	AC	687925	8590200	9	0.0	-90.0	9.0
ZAC029	AC	687900	8590200	8	0.0	-90.0	9.0
ZAC030	AC	687875	8590200	6	0.0	-90.0	6.0
ZAC031	AC	687850	8590200	5	0.0	-90.0	6.0
ZAC032	AC	688241	8590304	13	0.0	-90.0	6.0
ZAC033	AC	688202	8590299	13	0.0	-90.0	6.0
ZAC034	AC	688150	8590300	14	0.0	-90.0	9.0
ZAC035	AC	688125	8590300	12	0.0	-90.0	16.0
ZAC036	AC	688100	8590300	10	0.0	-90.0	6.0
ZAC037	AC	688075	8590300	9	0.0	-90.0	6.0
ZAC038	AC	688050	8590300	8	0.0	-90.0	6.0
ZAC039	AC	688025	8590300	9	0.0	-90.0	6.0
ZAC040	AC	688000	8590300	10	0.0	-90.0	6.0
ZAC041	AC	687975	8590300	12	0.0	-90.0	6.0
ZAC042	AC	687900	8590310	14	0.0	-90.0	2.5
ZAC043	AC	687875	8590310	13	0.0	-90.0	18.0
ZAC044	AC	687850	8590310	10	0.0	-90.0	9.0
ZAC045	AC	687825	8590310	8	0.0	-90.0	6.0
ZAC046	AC	687800	8590307	7	0.0	-90.0	6.0
ZAC047	AC	687925	8590310	14	0.0	-90.0	6.0
ZAC048	AC	687950	8590306	14	0.0	-90.0	6.0
ZAC049	AC	688200	8590500	17	0.0	-90.0	6.0
ZAC050	AC	688150	8590500	19	0.0	-90.0	6.0
ZAC051	AC	688125	8590500	19	0.0	-90.0	24.0
ZAC052	AC	688100	8590500	17	0.0	-90.0	12.0
ZAC053	AC	688075	8590500	16	0.0	-90.0	6.0
ZAC054	AC	688050	8590500	16	0.0	-90.0	15.0
ZAC055	AC	688025	8590500	15	0.0	-90.0	15.0
ZAC056	AC	688000	8590500	14	0.0	-90.0	6.0
ZAC057	AC	687975	8590500	13	0.0	-90.0	6.0
ZAC058	AC	687950	8590500	12	0.0	-90.0	9.0
ZAC059	AC	687925	8590506	12	0.0	-90.0	9.0
ZAC060	AC	687900	8590513	11	0.0	-90.0	9.0
ZAC061	AC	687875	8590520	11	0.0	-90.0	9.0
ZAC062	AC	687849	8590521	11	0.0	-90.0	9.0
ZAC063	AC	687825	8590513	10	0.0	-90.0	6.0
ZAC064	AC	687800	8590507	9	0.0	-90.0	9.0
ZAC065	AC	687774	8590503	9	0.0	-90.0	15.0
ZAC066	AC	687675	8590507	11	0.0	-90.0	9.0
ZAC067	AC	687699	8590516	11	0.0	-90.0	9.0
ZAC068	AC	687725	8590516	10	0.0	-90.0	15.0
ZAC069	AC	687656	8590496	10	0.0	-90.0	12.0
ZAC070	AC	687749	8590510	10	0.0	-90.0	6.0
ZAC071	AC	688200	8590600	16	0.0	-90.0	6.0
ZAC072	AC	688150	8590600	17	0.0	-90.0	6.0
ZAC073	AC	688125	8590600	18	0.0	-90.0	6.0
ZAC074	AC	688100	8590600	19	0.0	-90.0	6.0
ZAC075	AC	688075	8590600	20	0.0	-90.0	6.0
ZAC076	AC	688050	8590600	20	0.0	-90.0	6.0
ZAC077	AC	688025	8590600	20	0.0	-90.0	19.0
ZAC078	AC	688000	8590600	18	0.0	-90.0	21.0

For personal use only

Hole ID	Type	Easting (m)	Northing (m)	RL (m)	Azi (°)	Dip (°)	TD (m)
ZAC079	AC	687975	8590600	18	0.0	-90.0	8.0
ZAC080	AC	687943	8590600	16	0.0	-90.0	6.0
ZAC081	AC	687925	8590600	17	0.0	-90.0	15.0
ZAC082	AC	687900	8590600	16	0.0	-90.0	15.0
ZAC083	AC	687875	8590600	15	0.0	-90.0	9.0
ZAC084	AC	687850	8590600	14	0.0	-90.0	12.0
ZAC085	AC	687825	8590600	14	0.0	-90.0	9.0
ZAC086	AC	687800	8590600	15	0.0	-90.0	9.0
ZAC087	AC	687775	8590600	14	0.0	-90.0	9.0
ZAC088	AC	687750	8590600	13	0.0	-90.0	9.0
ZAC089	AC	687725	8590600	13	0.0	-90.0	12.0
ZAC090	AC	687700	8590600	14	0.0	-90.0	6.0
ZAC091	AC	688300	8590700	15	0.0	-90.0	6.0
ZAC092	AC	688250	8590700	16	0.0	-90.0	6.0
ZAC093	AC	688200	8590700	16	0.0	-90.0	6.0
ZAC094	AC	688150	8590700	17	0.0	-90.0	6.0
ZAC095	AC	688100	8590704	19	0.0	-90.0	6.0
ZAC096	AC	688050	8590709	20	0.0	-90.0	6.0
ZAC097	AC	688000	8590711	20	0.0	-90.0	18.0
ZAC098	AC	687940	8590708	20	0.0	-90.0	9.0
ZAC099	AC	687901	8590707	19	0.0	-90.0	12.0
ZAC100	AC	687850	8590704	18	0.0	-90.0	6.0
ZAC101	AC	687800	8590700	17	0.0	-90.0	9.0
ZAC102	AC	687750	8590700	17	0.0	-90.0	9.0
ZAC103	AC	687700	8590700	16	0.0	-90.0	9.0
ZAC104	AC	687650	8590700	15	0.0	-90.0	12.0
ZAC105	AC	687600	8590700	15	0.0	-90.0	9.0
ZAC106	AC	687550	8590700	14	0.0	-90.0	9.0
ZAC107	AC	687500	8590700	14	0.0	-90.0	9.0
ZAC108	AC	687460	8590702	14	0.0	-90.0	9.0
ZAC109	AC	688300	8590800	14	0.0	-90.0	6.0
ZAC110	AC	688250	8590800	15	0.0	-90.0	6.0
ZAC111	AC	688150	8590800	16	0.0	-90.0	6.0
ZAC112	AC	688100	8590800	18	0.0	-90.0	6.0
ZAC113	AC	688050	8590800	20	0.0	-90.0	6.0
ZAC114	AC	688000	8590800	20	0.0	-90.0	9.0
ZAC115	AC	687940	8590800	19	0.0	-90.0	6.0
ZAC116	AC	687900	8590800	18	0.0	-90.0	9.0
ZAC117	AC	687850	8590800	17	0.0	-90.0	12.0
ZAC118	AC	687800	8590800	17	0.0	-90.0	9.0
ZAC119	AC	687750	8590800	16	0.0	-90.0	12.0
ZAC120	AC	687700	8590800	16	0.0	-90.0	6.0
ZAC121	AC	687650	8590800	15	0.0	-90.0	6.0
ZAC122	AC	687600	8590800	14	0.0	-90.0	6.0
ZAC123	AC	687550	8590800	14	0.0	-90.0	12.0
ZAC124	AC	687500	8590800	13	0.0	-90.0	12.0
ZAC125	AC	688094	8590994	16	0.0	-90.0	12.0
ZAC126	AC	688150	8591000	15	0.0	-90.0	9.0
ZAC127	AC	688200	8591000	14	0.0	-90.0	9.0
ZAC128	AC	688250	8591000	13	0.0	-90.0	6.0
ZAC129	AC	688050	8591000	17	0.0	-90.0	9.0

For personal use only

Hole ID	Type	Easting (m)	Northing (m)	RL (m)	Azi (°)	Dip (°)	TD (m)
ZAC130	AC	688000	8591000	18	0.0	-90.0	9.0
ZAC131	AC	687940	8591000	18	0.0	-90.0	6.0
ZAC132	AC	687888	8590603	16	0.0	-90.0	30.0
ZAC133	AC	688125	8590501	19	0.0	-90.0	30.0
ZAC134	AC	688135	8590390	16	0.0	-90.0	15.0
ZAC135	AC	688126	8590396	15	0.0	-90.0	22.0
ZAC136	AC	687948	8590200	10	0.0	-90.0	30.0
ZAC137	AC	687883	8590401	11	0.0	-90.0	39.0
ZAC138	AC	687900	8591000	17	0.0	-90.0	6.0
ZAC139	AC	687850	8591000	17	0.0	-90.0	12.0
ZAC140	AC	687800	8591000	16	0.0	-90.0	9.0
ZAC141	AC	687750	8591000	16	0.0	-90.0	21.0
ZAC142	AC	687700	8591000	15	0.0	-90.0	9.0
ZAC143	AC	687650	8591000	15	0.0	-90.0	9.0
ZAC144	AC	687600	8591000	13	0.0	-90.0	6.0
ZAC145	AC	687550	8591000	12	0.0	-90.0	6.0
ZAC146	AC	688300	8591200	10	0.0	-90.0	6.0
ZAC147	AC	688250	8591200	11	0.0	-90.0	3.0
ZAC148	AC	688200	8591200	12	0.0	-90.0	6.0
ZAC149	AC	688150	8591200	12	0.0	-90.0	9.0
ZAC150	AC	688100	8591200	13	0.0	-90.0	6.0
ZAC151	AC	688050	8591200	13	0.0	-90.0	6.0
ZAC152	AC	688000	8591200	13	0.0	-90.0	3.0
ZAC153	AC	687940	8591200	13	0.0	-90.0	12.0
ZAC154	AC	687900	8591200	12	0.0	-90.0	12.0
ZAC155	AC	687850	8591200	12	0.0	-90.0	6.0
ZAC156	AC	687800	8591200	11	0.0	-90.0	6.0
ZAC157	AC	687750	8591200	10	0.0	-90.0	6.0
ZAC158	AC	687700	8591200	10	0.0	-90.0	6.0
ZAC159	AC	687650	8591200	9	0.0	-90.0	6.0
ZAC160	AC	687600	8591200	9	0.0	-90.0	6.0
ZAC161	AC	688300	8591400	8	0.0	-90.0	6.0
ZAC162	AC	688250	8591400	8	0.0	-90.0	6.0
ZAC163	AC	688200	8591400	8	0.0	-90.0	6.0
ZAC164	AC	688150	8591400	8	0.0	-90.0	6.0
ZAC165	AC	688100	8591400	9	0.0	-90.0	6.0
ZAC166	AC	688050	8591400	10	0.0	-90.0	6.0
ZAC167	AC	688000	8591400	10	0.0	-90.0	9.0
ZAC168	AC	687940	8591400	10	0.0	-90.0	6.0
ZAC169	AC	687900	8591400	10	0.0	-90.0	6.0
ZAC170	AC	687850	8591400	9	0.0	-90.0	6.0
ZAC171	AC	687800	8591400	9	0.0	-90.0	6.0
ZAC172	AC	687750	8591400	8	0.0	-90.0	6.0
ZAC173	AC	687700	8591400	7	0.0	-90.0	6.0
ZAC174	AC	687650	8591400	7	0.0	-90.0	6.0
ZAC175	AC	687600	8591400	7	0.0	-90.0	6.0
ZAC176	AC	688300	8591100	11	0.0	-90.0	6.0
ZAC177	AC	688250	8591100	12	0.0	-90.0	6.0
ZAC178	AC	688200	8591100	13	0.0	-90.0	6.0
ZAC179	AC	688150	8591100	14	0.0	-90.0	6.0
ZAC180	AC	688100	8591100	15	0.0	-90.0	6.0

For personal use only

Hole ID	Type	Easting (m)	Northing (m)	RL (m)	Azi (°)	Dip (°)	TD (m)
ZAC181	AC	688050	8591100	15	0.0	-90.0	6.0
ZAC182	AC	688000	8591100	15	0.0	-90.0	6.0
ZAC183	AC	687940	8591100	15	0.0	-90.0	6.0
ZAC184	AC	687900	8591100	15	0.0	-90.0	39.0
ZAC185	AC	687850	8591100	14	0.0	-90.0	6.0
ZAC186	AC	687800	8591100	13	0.0	-90.0	9.0
ZAC187	AC	687750	8591100	13	0.0	-90.0	12.0
ZAC188	AC	687700	8591100	12	0.0	-90.0	6.0
ZAC189	AC	687650	8591100	12	0.0	-90.0	6.0
ZAC190	AC	687600	8591100	11	0.0	-90.0	6.0
ZAC191	AC	687550	8591100	10	0.0	-90.0	6.0
ZAC192	AC	688300	8590900	14	0.0	-90.0	6.0
ZAC193	AC	688250	8590900	14	0.0	-90.0	6.0
ZAC194	AC	688200	8590900	15	0.0	-90.0	12.0
ZAC195	AC	688150	8590900	16	0.0	-90.0	6.0
ZAC196	AC	688100	8590900	18	0.0	-90.0	15.0
ZAC197	AC	688050	8590900	19	0.0	-90.0	6.0
ZAC198	AC	688000	8590900	19	0.0	-90.0	6.0
ZAC199	AC	687940	8590900	19	0.0	-90.0	9.0
ZAC200	AC	687900	8590900	18	0.0	-90.0	6.0
ZAC201	AC	687850	8590900	17	0.0	-90.0	9.0
ZAC202	AC	687800	8590900	17	0.0	-90.0	9.0
ZAC203	AC	687750	8590900	17	0.0	-90.0	36.0
ZAC204	AC	687700	8590900	16	0.0	-90.0	9.0
ZAC205	AC	687650	8590900	15	0.0	-90.0	12.0
ZAC206	AC	687600	8590900	14	0.0	-90.0	12.0
ZAC207	AC	687550	8590900	13	0.0	-90.0	6.0
ZAC208	AC	687500	8590900	12	0.0	-90.0	6.0
ZAC209	AC	687849	8591000	17	0.0	-90.0	36.0
ZAC210	AC	687940	8590706	20	0.0	-90.0	36.0
ZAC211	AC	687848	8590521	11	0.0	-90.0	27.0
ZB-687400	RAB	687400	8590465	15	0.0	-90.0	9.0
ZB-687425	RAB	687425	8590480	15	0.0	-90.0	9.0
ZB-687450	RAB	687450	8590490	15	0.0	-90.0	9.0
ZB-687475	RAB	687475	8590500	14	0.0	-90.0	9.0
ZB-687500	RAB	687500	8590515	15	0.0	-90.0	9.0
ZB-687525	RAB	687525	8590530	15	0.0	-90.0	9.0
ZB-687550	RAB	687550	8590545	15	0.0	-90.0	9.0
ZB-687575	RAB	687575	8590565	15	0.0	-90.0	5.0
ZB-687600	RAB	687600	8590585	15	0.0	-90.0	12.0
ZB-687625	RAB	687625	8590625	16	0.0	-90.0	2.0
ZB-687650	RAB	687650	8590660	16	0.0	-90.0	4.0
ZB-687921w	RAB	687921	8591325	10	270.0	-60.0	9.0
ZB-687926w	RAB	687926	8591330	10	270.0	-60.0	8.0
ZB-688140	RAB	688140	8591490	8	0.0	-90.0	9.0
ZB-688160	RAB	688160	8590395	17	0.0	-90.0	3.0
ZB-688162	RAB	688162	8591485	7	0.0	-90.0	9.0
ZB-688180	RAB	688180	8590400	17	0.0	-90.0	9.0
ZB-688200	RAB	688200	8590425	17	0.0	-90.0	9.0
ZB-688220	RAB	688220	8590410	16	0.0	-90.0	9.0
ZB-688240	RAB	688240	8590400	15	0.0	-90.0	9.0

Hole ID	Type	Easting (m)	Northing (m)	RL (m)	Azi (°)	Dip (°)	TD (m)
ZB-688540	RAB	688540	8590980	11	0.0	-90.0	9.0
ZB-688560	RAB	688560	8590963	11	0.0	-90.0	9.0
ZB-688580	RAB	688580	8590969	11	0.0	-90.0	9.0
ZRAB02-688350w	RAB	688350	8591400	8	270.0	-60.0	21.0
ZRAB02-688375w	RAB	688375	8591400	8	270.0	-60.0	15.0
ZRAB02-688400w	RAB	688400	8591400	8	270.0	-60.0	15.0
ZRAB02-688425w	RAB	688425	8591400	8	270.0	-60.0	15.0
ZRAB02-688450w	RAB	688450	8591400	8	270.0	-60.0	15.0
ZRAB02-688475w	RAB	688475	8591400	7	270.0	-60.0	15.0
ZRAB02-688500w	RAB	688500	8591400	7	270.0	-60.0	15.0
ZRAB02-688525w	RAB	688525	8591400	7	270.0	-60.0	7.0
ZRAB02-688550w	RAB	688550	8591400	7	270.0	-60.0	15.0
ZRAB02-688700w	RAB	688700	8591400	6	270.0	-60.0	15.0
ZRAB02-688750w	RAB	688750	8591400	6	270.0	-60.0	15.0
ZRAB02-688800w	RAB	688800	8591400	7	270.0	-60.0	15.0
ZRAB02-688850w	RAB	688850	8591400	7	270.0	-60.0	15.0
ZRAB02-688900w	RAB	688900	8591400	8	270.0	-60.0	15.0
ZRAB02-688950w	RAB	688950	8591400	8	270.0	-60.0	15.0
ZRAB02-689000w	RAB	689000	8591400	8	270.0	-60.0	15.0
ZRAB04-688350w	RAB	688350	8591000	12	270.0	-60.0	21.0
ZRAB04-688400w	RAB	688400	8591000	12	270.0	-70.0	27.0
ZRAB08-688400w	RAB	688400	8590200	8	270.0	-60.0	15.0
ZRAB08-688450w	RAB	688450	8590200	8	270.0	-60.0	18.0
ZRAB08-688500w	RAB	688500	8590200	9	270.0	-60.0	9.0
ZRAB08-688550w	RAB	688550	8590200	12	270.0	-60.0	15.0
ZRAB08-688575w	RAB	688575	8590200	12	270.0	-60.0	15.0
ZRAB08-688600w	RAB	688600	8590200	13	270.0	-60.0	15.0
ZRAB08-688625w	RAB	688625	8590200	13	270.0	-60.0	15.0
ZRAB08-688650w	RAB	688650	8590200	13	270.0	-60.0	15.0
ZRAB08-688660w	RAB	688660	8590200	13	270.0	-60.0	21.0
ZRAB08-688675w	RAB	688675	8590200	13	270.0	-60.0	15.0
ZRAB08-688700w	RAB	688700	8590200	14	270.0	-60.0	15.0
ZRAB08-688725w	RAB	688725	8590200	14	270.0	-60.0	7.0
ZRAB08-688750w	RAB	688750	8590200	14	270.0	-60.0	15.0
ZRAB08-688775w	RAB	688775	8590200	15	270.0	-60.0	15.0
ZRAB08-688800w	RAB	688800	8590200	15	270.0	-60.0	15.0
ZRAB08-688825w	RAB	688825	8590200	15	270.0	-60.0	15.0
ZRAB08-688850w	RAB	688850	8590200	15	270.0	-60.0	15.0
ZRAB08-688875w	RAB	688875	8590200	15	270.0	-60.0	3.0
ZRAB08-688900w	RAB	688900	8590200	15	270.0	-60.0	10.0
ZRAB08-688950w	RAB	688950	8590200	16	270.0	-60.0	15.0
ZRAB08-689000w	RAB	689000	8590200	16	270.0	-60.0	15.0
ZRAB08-689050w	RAB	689050	8590200	16	270.0	-60.0	15.0
ZRAB12-686550w	RAB	686550	8590400	15	270.0	-60.0	21.0
ZRAB12-686560w	RAB	686560	8590400	15	270.0	-60.0	30.0
ZRAB12-686565w	RAB	686565	8590400	15	270.0	-60.0	24.0
ZRAB12-687090w	RAB	687090	8590400	17	270.0	-60.0	20.0
ZRAB12-687100w	RAB	687100	8590400	17	270.0	-60.0	24.0
ZRAB12-687400e	RAB	687400	8590400	13	90.0	-60.0	27.0

Source: AXR database

For personal use only

Table A11 presents rock chip samples from the Finniss project returning gold assays greater than or equal to 0.05 ppm. The table includes Sample ID, sample coordinates and Au assay results and is provided to support the rock chip Exploration Results described in this ITAR.

Rock chip sampling is selective in nature, and the reported results should not be considered representative of average grades.

Table A11 Finniss project rock chip samples

Sample ID	Easting (m)	Northing (m)	Au (ppm)
109422	694213	8566280	0.26
109476	686952	8574404	0.05
110355	704650	8576126	0.05
110492	684530	8585872	0.13
150213	693719	8594551	15.85
150214	693716	8594536	5.67
150215	693722	8594559	0.27
150216	693736	8594607	0.30
150217	693687	8594612	4.54
17DR029	694000	8571000	0.09
17DR040	693718	8594552	2.31
17DR041	693718	8594552	0.86
17DR042	693718	8594552	6.27
17DR043	693718	8594552	0.35
17DR044	693718	8594552	0.95
17DR045	693718	8594552	0.25
17DR046	693718	8594552	0.11
202001	691560	8593881	0.07
202007	691371	8593962	0.30
202014	695054	8595601	0.21
202021	696018	8576803	0.18
202022	696463	8575763	0.06
202028	696211	8577191	0.06
202034	696612	8576005	0.08
6060003	691470	8585015	0.07
6060061	692376	8589574	0.05
AFG009	693717	8594537	0.87
AFG010	693765	8594698	0.09
AFG011	693789	8594747	0.06
AFG013	693794	8594709	0.17
AFG016	693749	8594657	0.06
AFG017	693734	8594654	0.12
AFG019	693734	8594609	0.37
AFG020	693737	8594573	3.17
AFG022	693684	8594509	0.47
AFG023	693622	8594440	0.54
AFG024	693647	8594441	0.11
AFG025	693619	8594406	0.23
AFG026	693600	8594354	0.09
AFG027	693568	8594377	0.05
AFG036	692636	8580488	0.06
AFG055	696672	8576158	0.11
AFG064	696427	8575724	0.45
AFG067	696507	8575815	0.08

For personal use only

Sample ID	Easting (m)	Northing (m)	Au (ppm)
AFG087	696051	8576821	0.16
AFG088	696049	8576813	0.05
AFG103	695877	8577039	0.86
AFG104	695863	8577011	2.26
AFG105	695854	8576964	0.13
AFG107	695802	8576924	20.25
AFG108	695824	8576938	1.18
AFG109	695817	8576948	12.07
AFG110	695816	8576947	106.50
AFG111	695837	8576976	0.19
AFG112	695883	8576954	0.07
AFG125	695138	8576697	0.36
AFG127	695113	8576812	17.05
AFG129	695125	8576873	0.35
AFG130	695093	8576780	0.12
AFG131	695095	8576781	0.17
AFG133	696937	8594736	0.71
AFG134	697053	8594984	0.62
AFG135	697119	8595069	6.25
AFG136	697122	8595074	30.21
AFG137	697126	8595079	1.26
AFG138	697121	8595090	0.33
AFG139	697089	8595217	0.19
AFG142	696868	8575567	0.10
AFG149	696852	8594550	0.05
AFG151	696971	8594754	0.94
AFG152	696971	8594754	4.68
AFG153	696974	8594758	1.04
AFG154	696973	8594758	5.42
AFG156	696974	8594693	0.13
AFG157	696967	8594701	0.05
AFG158	696969	8594715	0.29
AFG159	696963	8594723	0.16
AFG160	696966	8594724	0.40
AFG161	696965	8594726	0.53
AFG162	696972	8594712	0.63
AFG163	696971	8594708	1.99
AFG164	696969	8594740	0.36
AFG165	696971	8594737	0.14
AFG166	696971	8594746	0.06
AFG167	696968	8594749	1.26
AFG168	696966	8594747	0.12
AFG171	696959	8594673	0.06
AFG174	696103	8577067	0.07
AFG176	696002	8576706	0.06
AFG177	695996	8576698	0.06
AFG178	695965	8576623	0.06
APFR0002	688289	8573668	0.07
APFR0003	688280	8573647	0.28
APFR0004	688256	8573631	0.10
APFR0005	688244	8573628	0.67

For personal use only

Sample ID	Easting (m)	Northing (m)	Au (ppm)
APFR0006	688254	8573664	1.49
APFR0008	688326	8573723	0.19
APFR0009	688343	8573760	0.24
APFR0013	688463	8574057	1.72
APFR0014	688473	8574067	0.08
CFG001	697264	8595821	0.26
CFG015	697215	8595802	0.09
CFG016	697208	8595706	0.06
CFG017	697121	8595500	0.07
CFG056	697053	8595501	0.26
CFG061	696343	8594011	0.47
CFG066	696076	8593986	0.05
CFG073	694975	8598982	0.14
CFG080	695331	8599737	0.06
CFG090	695413	8600871	0.06
CFG091	695432	8600845	0.17
CFG094	695181	8600876	0.05
CFG106	695079	8576822	0.78
CFG109	686698	8584853	0.09
CFG111	686670	8584823	0.07
CFG112	686688	8584803	0.24
CFG114	686663	8584805	0.06
CFG125	695907	8578700	0.08
CFG126	695908	8578695	0.22
DRL01	693661	8573307	0.08
DRL08	693544	8573306	0.09
DRL10	693458	8573427	0.15
DRL13	693746	8573378	0.95
DRL16	693476	8573547	0.16
DRL18	693564	8573395	0.20
DRL22	693745	8571526	0.06
DRL30	693493	8571455	0.40
JFGR007	695909	8578555	0.17
JFGR016	695687	8578259	0.13
JFGR040	696214	8577456	0.28
JFGR070	697246	8595781	14.02
JFGR071	697247	8595780	2.60
JFGR073	697082	8595373	0.18
JFGR074	697054	8595311	0.40
JFGR075	697029	8595200	0.22
JFGR076	697048	8595232	0.30
JFGR081	697140	8595305	0.66
JFGR082	697107	8595278	0.07
JFGR083	697095	8595245	0.06
JFGR084	697091	8595338	0.41
JFGR085	697157	8595351	0.42
JFGR086	697259	8595581	0.06
JFGR091	697117	8595401	0.08
JFGR1011	691520	8594158	0.06
JFGR102	693487	8573626	0.61
JFGR1032	687602	8572281	0.18

For personal use only

Sample ID	Easting (m)	Northing (m)	Au (ppm)
JFGR1034	687587	8572343	0.21
JFGR1036	687369	8572398	0.19
JFGR1037	687625	8572482	0.11
JFGR1038	687633	8572447	2.73
JFGR1039	687624	8572488	1.04
JFGR104	693510	8573467	0.22
JFGR1040	687643	8572491	1.86
JFGR105	693501	8573452	0.12
JFGR1050	688480	8573533	0.14
JFGR1052	688326	8573530	0.07
JFGR1058	688248	8573573	0.11
JFGR1059	688257	8573590	0.39
JFGR1060	688251	8573577	0.13
JFGR1065	688061	8573129	0.11
JFGR1069	688151	8573331	0.06
JFGR107	693562	8573389	0.10
JFGR1070	688135	8573339	0.07
JFGR1071	688107	8573373	0.86
JFGR1075	687997	8573182	0.21
JFGR1077	688005	8573172	1.73
JFGR1078	688004	8573164	0.32
JFGR1079	688002	8573151	0.41
JFGR114	693436	8571447	0.16
JFGR115	693434	8571446	0.14
JFGR116	693433	8571447	0.52
JFGR124	693498	8571511	0.08
JFGR125	693501	8571512	0.09
JFGR133	693445	8573114	0.65
KBRC003	687991	8572397	0.08
MT007	693662	8573500	0.29
MT046	693628	8573994	0.09
MWFR027	690560	8589216	0.09
MWFR059	687977	8573144	0.25
MWFR060	687861	8573095	0.08
MWFR062	687919	8573029	0.07
MWFR063	687928	8573023	0.42
MWFR064	687935	8573011	2.19
MWFR065	687852	8573124	0.25
MWFR066	687974	8573135	18.62
MWFR067	687974	8573105	1.36
MWFR068	687920	8573000	0.41
MWFR071	688468	8574062	1.30
RBFG002	687538	8572323	0.18
RBFG003	687476	8572323	0.11
RBFG007	687621	8572486	0.19
RFG015	697092	8577205	0.07
RFG018	692897	8575481	0.06
RFG020	692909	8575625	0.52
RFG025	690492	8578362	0.08
RFG031	691529	8593851	0.20
RFG037	695805	8575977	0.66

For personal use only

Sample ID	Easting (m)	Northing (m)	Au (ppm)
RFG039	695821	8575956	0.07
RFG041	695782	8575893	0.05
RFG045	695779	8575893	0.08
RFG051	695884	8576110	0.53
RFG067	695860	8575129	0.06
RFG070	693933	8595163	0.21
RFG071	693922	8595158	0.12
RFG080	693660	8573496	0.18
RFG084	693493	8573643	0.79
RFG087	693502	8573460	1.14
RFG088	693499	8573463	1.65
RFG092	693633	8573497	0.05
RFG094	693748	8573378	0.06
RFG096	693526	8573272	0.09
RFG110	693485	8571502	0.05
RFG111	693448	8571441	1.32
RFG118	693608	8571494	0.06
RFG129	694073	8571630	0.11
RFG136	694680	8568233	0.16
RFG150	691855	8587838	0.11
RFG152	691726	8587469	0.07
RFG153	691727	8587462	0.29
RFG156	693506	8585995	0.10
RFG158	693426	8585807	0.12
RFG173	692111	8582852	0.06
RFG187	695026	8576783	0.65
RFG189	695022	8576876	0.09
RFG191	695058	8576911	1.16
RFG196	695095	8577039	0.13
RFG198	695096	8576941	0.17
RFG199	695082	8576917	0.34
RFG200	687740	8572430	0.13
RFG201	687750	8572427	0.07
RFG202	687799	8572467	0.05
RFG203	687811	8572422	0.13
RFG204	687848	8572399	0.07
RFG208	697251	8595797	0.64
RFG209	697241	8595807	0.31
RFG210	697209	8595794	0.24
RFG211	697192	8595732	0.27
RFG212	697181	8595677	0.25
RFG213	697177	8595606	0.12
RFG214	697208	8595700	0.05
RFG216	697116	8595486	0.13
RFG219	697178	8595601	0.07
RFG222	695883	8577038	0.94
RFG223	695873	8577041	13.34
RFG225	695878	8577021	0.07
RFG226	695892	8577018	0.08
RFG227	695887	8577001	0.05
RFG228	695874	8577004	1.38

For personal use only

Sample ID	Easting (m)	Northing (m)	Au (ppm)
RFG230	695853	8576967	0.51
RFG231	695844	8576980	6.70
RFG232	695851	8577005	5.34
RFG233	695848	8577015	2.86
RFG234	695823	8576958	18.26
RFG235	695810	8576938	11.16
RFG236	695840	8576938	0.32
RFG238	695794	8576912	0.23
RFG239	695813	8576918	0.45
RFG241	695820	8576965	0.05
RFG242	694099	8571339	1.27
RFG244	694088	8571316	0.15
RFG246	694016	8571065	0.05
RFG247	694005	8570995	0.05
RFG248	694153	8571085	0.05
RFG263	695707	8578060	1.81
RFG264	695708	8578056	1.15
RFG266	695692	8578254	0.07
RFG267	695689	8578249	19.67
RFG268	695733	8578326	0.43
RFG270	695722	8578312	0.14
RFG298	696174	8576612	0.06
RFG307	696518	8576234	0.05
RFG311	697314	8595944	1.95
RFG312	697256	8595806	1.63
RFG314	695130	8576705	0.26
RFG315	695130	8576699	0.82
RFG316	695145	8576656	0.09
RFG318	695060	8576763	3.36
RFG319	695077	8576800	0.56
RFG322	695068	8576750	0.07
RFG323	695047	8576724	0.22
RFG331	696859	8594501	0.75
RFG333	696978	8594525	21.20
RFG334	696959	8594479	0.95
RFG335	696958	8594466	24.30
RFG336	696944	8594451	0.52
RFG346	696999	8594620	2.20
RFG347	696985	8594716	0.11
RFG348	697026	8594684	0.09
RFG353	697010	8594776	0.14
RFG358	697163	8595367	0.87
RFG359	697161	8595365	0.94
RFG360	697149	8595332	7.60
RFG361	696898	8575593	0.30
RFG364	696601	8576107	1.36
RFG365	696601	8576108	0.09
RFG366	696654	8576115	0.06
RFG371	696506	8575814	0.39
RFG379	696430	8575722	0.10
RFG380	696426	8575722	0.20

For personal use only

Sample ID	Easting (m)	Northing (m)	Au (ppm)
RFG381	695018	8576949	0.07
RFG384	695046	8576937	0.14
RFG387	695060	8576903	0.06
RFG391	695076	8576904	0.16
RFG393	695081	8576893	0.15
RFG394	695044	8576925	0.62
RFG395	695031	8576768	0.10
RFG396	695028	8576771	0.06
RFG397	695012	8576770	0.27
RFG398	695011	8576766	0.10
RFG399	695024	8576748	1.37
RFG400	696810	8594424	0.12
RFG403	696947	8594436	0.40
RFG409	696913	8594681	0.07
RFG410	696935	8594714	0.15
RFG414	696930	8594769	0.06
RFG416	696958	8594804	0.17
RFG418	697038	8594728	0.39
RFG419A	697036	8594726	21.99
RFG419B	697017	8594801	0.13
RFG420	697020	8594802	0.18
RFG421	697018	8594810	0.28
RFG422	697022	8594817	0.10
RFG423	697018	8594800	0.17
RFG424	696108	8577056	0.05
RFG425	696058	8576917	0.05
RFG427	696063	8576908	0.06
RFG428	696063	8576910	0.08
RFG429	696052	8576893	0.05
RFG430	697042	8595229	0.16
RFG440	693491	8573640	0.88
RFG441	693492	8573610	0.55
RFG442	693488	8573581	0.36
RFG443	693502	8573462	0.14
RFG444	693508	8573454	0.08
RFG445	693504	8573467	0.45
RFG448	693482	8573444	0.10
RFG449	693499	8573488	0.06
RFG450	693492	8573475	0.10
RFG451	693443	8571452	0.09
RFG453	693434	8571452	0.10
RFG455	693428	8571448	0.08
RFG456	693430	8571436	0.15
RFG457	693462	8571456	0.17
RFG458	693441	8571451	0.41
RFG459	693373	8571434	0.38
RFG460	693355	8571435	0.08
RFG461	693491	8571485	0.07
RFG463	693496	8571495	0.07
RFG464	693505	8571457	0.07
RFG465	693519	8571463	0.06

For personal use only

Sample ID	Easting (m)	Northing (m)	Au (ppm)
RFG466	693540	8571480	0.12
RFG471	693388	8572850	0.08
RFG486	697071	8593443	17.52
RFG487	697065	8593444	0.13
RFG488	697080	8593540	0.09
RFG493	697229	8593774	0.07
RFG495	697202	8593733	0.41
RFG498	697099	8593851	1.24
RFG499	697218	8593822	0.10
RFG502	696815	8593867	0.43
RFG509	697174	8594488	0.13
RFG521	697210	8594050	0.12

Source: AXR database

For personal use only

Table A12 presents a summary of significant rock chip sampling results from the Finniss project. The results have been selected to represent the tenor and distribution of gold mineralisation at key prospects and are derived from historical and previously reported exploration programs.

Rock chip and channel sampling results are selective in nature and may not be representative of in-situ mineralisation or indicative of average grades within the broader mineralised system.

Table A12 Summary of Finniss project significant rock chip sampling results

Project	Prospect	Sample ID	Easting (m)	Northing (m)	Au (g/t)	Description
Finniss	Golden Boulder	150213 (GB01)	693719	8594551	15.85	Quartz vein
		17DR042 (GB02)	693718	8594552	6.27	Quartz vein
		150214 (GB03)	693716	8594536	5.67	Quartz vein
		150217 (GB04)	693687	8594612	4.54	Quartz vein
		17DR040 (GB05)	693718	8594552	2.31	Quartz vein
	Ringwood	DRL13	693746	8573378	0.77	Laminated quartz vein. Repeat assay returned 1.49 g/t Au
		DRL30	693493	8571455	0.39	Quartz vein
		MT007	693662	8573500	0.29	Quartz vein. Repeat assay returned 0.29 g/t Au

Source: AXR database, compiled from CXO ASX announcements and supporting historical company reports.

Notes:

- *Coordinates are reported in Geocentric Datum of Australia 1994 (GDA94) Map Grid of Australia (MGA) Zone 52.*
- *Rock chip and channel sampling results are selective in nature and may not be representative of in-situ mineralisation or indicative of average grades within the broader mineralised system.*
- *Reported results represent a selection of significant samples from available datasets.*
- *Where repeat assays are available, the original assay is reported, with repeat values noted.*
- *Results are reported as received from the laboratory and have not been composited.*

For personal use only

Table A13 presents soil samples from the Finniss project returning gold assays greater than or equal to 0.05 ppm. The table includes Sample ID, sample coordinates and Au assay results and is provided to support the soil geochemistry and Exploration Results described in this ITAR.

Table A13 Finniss project soil samples

Sample ID	Easting (m)	Northing (m)	Au (ppm)
164451	694700	8568100	0.07
169405	692600	8580500	0.07
169406	692650	8580500	0.09
169421	692550	8580400	0.10
169471	692500	8580000	0.10
202003	691454	8593792	0.08
202035	691550	8593800	0.07
AFGS005	691550	8593803	0.11
AFGS006	691541	8593796	0.51
AFGS008	695637	8575898	0.06
AFGS028	696422	8575700	0.05
AFGS038	696559	8576082	0.07
AFGS039	696581	8576082	0.05
AFGS040	696591	8576076	0.06
AFGS042	696639	8576077	0.07
AFGS049	696906	8575602	0.13
AFGS052	695057	8595610	0.15
AFGS054	695796	8576952	0.10
AFGS069	696042	8576902	0.05
AFGS070	696064	8576903	0.15
AFGS071	696081	8576902	0.09
AFGS072	696103	8576901	0.10
AFGS073	696124	8576899	0.15
AFGS074	696136	8576895	0.09
AFGS083	693450	8573602	0.06
AFGS105	695180	8577001	0.06
AFGS109	695062	8576901	0.20
AFGS109R	695060	8576898	0.07
AFGS110	695079	8576901	1.93
AFGS111	695100	8576902	0.05
AFGS112	695119	8576899	0.08
AFGS116	695139	8576799	0.05
AFGS117	695120	8576804	0.44
AFGS118	695100	8576800	0.17
AFGS119	695078	8576801	0.56
AFGS120	695062	8576800	0.11
AFGS121	695040	8576801	0.06
BGS0031	696840	8593999	0.06
BGS0154	696399	8593599	3.80
BGS0159	696299	8593600	0.13
BGS0250	697159	8595549	0.09
BGS0251	697180	8595549	0.08
BGS0252	697199	8595550	0.32
BGS0253	697221	8595550	0.11
BGS0254	697240	8595550	0.07
BGS0265	696999	8595350	0.11

For personal use only

Sample ID	Easting (m)	Northing (m)	Au (ppm)
BGS0267	697039	8595351	0.07
BGS0270	697110	8595899	0.09
BGS0271	697131	8595899	0.12
BGS0272	697153	8595899	0.09
BGS0273	697170	8595899	0.14
BGS0274	697189	8595899	0.15
BGS0275	697210	8595899	0.32
BGS0276	697230	8595900	0.21
BGS0277	697249	8595900	0.42
BGS0278	697270	8595900	0.51
BGS0279	697080	8596000	0.08
BGS0285	697200	8595999	0.10
BGS0286	697219	8596000	0.07
BGS0287	697240	8595999	0.17
BGS0288	697250	8595998	0.44
BGS0289	697109	8596101	0.07
BGS0291	697151	8596100	0.05
BGS0295	697230	8596099	0.09
BGS0296	697250	8596101	0.17
BGS0297	697270	8596100	0.52
BGS0302	697210	8596200	0.10
BGS0303	697220	8596200	0.11
BGS0494	691525	8593748	0.31
BGS0495	691549	8593748	0.05
BP061	694150	8593400	0.07
BS0206	693800	8598800	0.18
BS0532	694900	8595200	0.61
BS0627	693600	8594400	0.06
BS1947	696000	8576800	0.12
BS2097	696600	8576000	0.07
BS2244	696900	8575600	0.07
BS2574	695050	8595600	0.12
BS2611	691550	8593800	3.57
BS2656	696500	8575800	0.09
FAG0048	693500	8593582	0.06
FAG1941	695274	8605235	0.06
FAG1942	695293	8605236	0.15
FAG2227	695809	8606502	0.08
FAG2228	695800	8606502	0.06
FAG2254	695775	8606701	0.06
FAG2263	695801	8606405	0.07
FAS0087	693771	8594699	0.06
FAS0093	693700	8594655	0.10
FAS0093D	693700	8594655	0.21
FAS0094	693710	8594650	0.37
FAS0094R	693709	8594653	0.14
FAS0095	693726	8594650	0.41
FAS0096	693736	8594647	0.57
FAS0097	693749	8594646	0.49
FAS0098	693757	8594659	0.20
FAS0099	693775	8594654	0.43

For personal use only

Sample ID	Easting (m)	Northing (m)	Au (ppm)
FAS0102	693600	8594450	0.05
FAS0103	693611	8594449	0.10
FAS0104	693620	8594450	0.17
FAS0105	693631	8594451	0.14
FAS0106	693640	8594452	0.31
FAS0110	693679	8594453	0.17
FAS0112	693701	8594451	0.07
FAS0113	693711	8594452	0.06
FAS0114	693720	8594453	0.07
FAS0115	693731	8594453	0.05
FAS0120	693591	8594400	0.05
FAS0123	693626	8594398	0.08
FAS0125	693649	8594401	0.07
FAS0126	693658	8594402	0.07
FAS0127	693672	8594399	0.07
FAS0129	693689	8594399	0.16
FAS0130	693698	8594402	0.05
FAS0135	693549	8594547	0.06
FAS0136	693568	8594552	0.07
FAS0137	693589	8594551	0.08
FAS0139	693630	8594550	0.06
FAS0140	693760	8594548	0.06
FAS0141	693781	8594552	0.07
FAS0176	695083	8595652	0.07
FAS0185	695061	8595602	0.12
FAS0286	695150	8600900	0.06
FAS0287	695202	8600899	0.54
FAS0288	695252	8600901	0.11
FAS0289	695302	8600899	0.06
FAS0296	695296	8601000	0.14
FAS0297	695250	8601000	0.05
FAS0298	695206	8601002	0.05
FAS0299	695149	8601002	0.09
FAS0310	695347	8600703	0.05
FAS0312	695252	8600701	0.10
FAS0317	694999	8600701	0.07
FAS0391	696214	8577449	0.09
FAS0391D	696213	8577449	0.11
FAS0393	696232	8577450	0.05
FAS0394	696242	8577449	0.05
FAS0396	696263	8577449	0.05
FAS0397	696272	8577448	0.06
FAS0398	696281	8577449	0.06
FAS0399	696293	8577450	0.06
FAS0442	697251	8595800	0.78
FAS0443	697231	8595801	0.29
FAS0444	697211	8595799	0.25
FAS0445	697192	8595801	0.22
FAS0446	697170	8595801	0.19
FAS0447	697151	8595801	0.11
FAS0448	697151	8595700	0.16

For personal use only

Sample ID	Easting (m)	Northing (m)	Au (ppm)
FAS0449	697170	8595700	0.24
FAS0450	697190	8595699	0.34
FAS0451	697211	8595700	0.20
FAS0452	697231	8595698	0.17
FAS0452B	697231	8595698	0.16
FAS0453	697251	8595699	1.62
FAS0453B	697251	8595699	0.71
FAS0454	697251	8595625	11.89
FAS0454B	697251	8595625	0.17
FAS0454D	697251	8595625	0.40
FAS0455	697232	8595625	0.11
FAS0456	697211	8595625	0.18
FAS0457	697192	8595626	0.69
FAS0458	697170	8595626	0.22
FAS0458R	697172	8595623	0.20
FAS0459	697151	8595625	0.21
FAS0460	697152	8595599	0.11
FAS0472	697170	8595499	0.09
FAS0473	697189	8595500	1.66
FAS0473B	697189	8595500	0.11
FAS0474	697209	8595500	0.08
FAS0474B	697209	8595500	0.06
FAS0475	697230	8595501	0.11
FAS0476	697200	8595400	0.08
FAS0480	697120	8595399	14.18
FAS0480B	697120	8595399	0.13
FAS0481	697099	8595401	0.18
FAS0481B	697099	8595401	0.08
FAS0482	697079	8595401	0.62
FAS0483	697060	8595400	0.73
FAS0498	695820	8576980	0.08
FAS0512	695761	8576919	0.06
FAS0514	695779	8576921	0.07
FAS0579	696932	8594400	0.08
FAS0580	696921	8594401	0.08
FAS0604	696922	8594450	0.06
FAS0607	696954	8594452	0.05
FAS0608	696960	8594452	0.07
FAS0610	696977	8594454	0.08
FAS0615	696850	8594504	0.07
FAS0622	696919	8594509	0.17
FAS0639	696892	8594649	0.07
FAS0640	696901	8594649	0.13
FAS0641	696910	8594649	0.26
FAS0642	696921	8594649	0.17
FAS0643	696931	8594650	0.08
FAS0644	696941	8594650	0.07
FAS0665	695080	8576750	0.84
FAS0666	695072	8576752	0.17
FAS0667	695061	8576748	0.08
FAS0668	695051	8576748	0.10

For personal use only

Sample ID	Easting (m)	Northing (m)	Au (ppm)
FAS0670	695033	8576749	0.05
FAS0671	695024	8576749	0.07
FAS0674	694998	8576752	0.11
FAS0675	694989	8576750	0.06
FAS0728	695160	8576849	1.17
FAS0732	695123	8576851	0.12
FAS0734	695105	8576851	0.39
FAS0738	695066	8576851	0.07
FAS0741	695040	8576856	1.12
FAS0753	695067	8576902	1.61
FAS0761	695110	8576998	0.09
FAS0785	695091	8576951	0.06
FAS0790	695040	8576949	0.14
FAS0796	694981	8576951	0.06
FAS0797	696881	8594703	0.06
FAS0798	696890	8594702	0.12
FAS0799	696900	8594701	0.08
FAS0801	696920	8594701	0.06
FAS0802	696870	8594700	0.06
FAS0803	696931	8594700	0.05
FAS0805	696951	8594700	5.68
FAS0805B	696952	8594699	0.12
FAS0806	696959	8594700	0.05
FAS0806B	696964	8594697	0.08
FAS0807	696969	8594701	0.34
FAS0810	696999	8594700	0.08
FAS0823	696949	8594601	0.06
FAS0825	696971	8594600	0.06
FAS0826	696979	8594601	0.07
FAS0827	696990	8594601	0.12
FAS0828	697001	8594602	0.14
FAS0829	697011	8594601	0.05
FAS0835	696902	8594751	0.42
FAS0836	696911	8594751	0.08
FAS0837	696920	8594751	0.06
FAS0838	696930	8594751	0.05
FAS0839	696940	8594749	0.45
FAS0840	696952	8594749	0.25
FAS0841	696963	8594751	0.13
FAS0842	696971	8594750	0.05
FAS0859	696920	8594801	0.25
FAS0860	696932	8594799	0.17
FAS0861	696942	8594798	0.08
FAS0863	696962	8594798	0.07
FAS0865	696982	8594799	0.08
FAS0866	696991	8594801	0.05
FAS0869	697021	8594800	0.07
FAS0885	696980	8594851	0.05
FAS0886B	696993	8594850	0.08
FAS0908	697040	8594899	0.07
FAS0926	697020	8594951	0.17

For personal use only

Sample ID	Easting (m)	Northing (m)	Au (ppm)
FAS0953	697119	8595001	0.73
FAS0960	695740	8578100	0.07
FAS0961	695731	8578101	0.05
FAS0962	695720	8578100	0.06
FAS0963	695710	8578100	0.05
FAS0964	695700	8578101	0.05
FAS0969	695709	8578051	0.46
FAS0970	695700	8578051	0.14
FAS0971	695691	8578051	0.11
FAS0972	695680	8578049	0.06
FAS0973	695670	8578050	0.05
FAS0981	695670	8578150	0.14
FAS0996	695689	8578249	0.06
FAS1032	696232	8577501	0.05
FAS1039R	696280	8577546	0.05
FAS1053	695901	8578532	0.08
FAS1146	697110	8595050	0.06
FAS1147	697119	8595050	0.06
FAS1149	697139	8595051	0.06
FAS1149B	697137	8595053	0.11
FAS1154	697020	8595101	0.06
FAS1155	697030	8595101	0.08
FAS1156	697040	8595101	0.05
FAS1157	697050	8595101	0.08
FAS1161	697090	8595101	0.10
FAS1171	697012	8595152	20.90
FAS1172	697020	8595150	0.16
FAS1173	697029	8595151	0.10
FAS1174	697041	8595150	0.46
FAS1174B	697038	8595151	0.28
FAS1175	697051	8595151	0.07
FAS1175B	697047	8595150	0.06
FAS1176	697059	8595151	0.05
FAS1190	697019	8595201	0.06
FAS1208	697031	8595250	0.11
FAS1209	697040	8595249	0.32
FAS1210	697049	8595250	0.16
FAS1210B	697049	8595250	0.13
FAS1211	697060	8595252	0.07
FAS1211B	697060	8595252	0.19
FAS1212B	697070	8595251	0.11
FAS1213B	697080	8595251	0.11
FAS1215	697102	8595251	0.07
FAS1216B	697111	8595251	0.06
FAS1217	697119	8595251	0.15
FAS1217B	697119	8595251	0.12
FAS1218	697130	8595250	0.15
FAS1218B	697130	8595250	0.70
FAS1219	697140	8595250	0.32
FAS1219B	697140	8595250	0.13
FAS1224	697030	8595301	0.17

For personal use only

Sample ID	Easting (m)	Northing (m)	Au (ppm)
FAS1224B	697029	8595305	0.13
FAS1225	697039	8595300	0.13
FAS1226	697049	8595300	0.07
FAS1227	697059	8595300	0.39
FAS1227B	697054	8595304	0.09
FAS1227R	697058	8595300	0.14
FAS1228	697069	8595301	0.08
FAS1229	697080	8595301	0.07
FAS1230	697089	8595300	0.06
FAS1231	697098	8595301	0.06
FAS1232	697110	8595300	0.08
FAS1233	697120	8595301	0.16
FAS1234	697130	8595300	0.08
FAS1236	697152	8595300	0.06
FAS1237	697162	8595300	0.20
FAS1238	697172	8595300	0.09
FAS1239	697180	8595300	0.21
FAS1239B	697182	8595300	0.05
FAS1240	697040	8595350	0.25
FAS1240B	697042	8595354	2.24
FAS1241	697050	8595351	0.33
FAS1241B	697052	8595354	0.56
FAS1242	697059	8595351	1.26
FAS1242B	697061	8595354	0.84
FAS1243	697068	8595350	0.27
FAS1244	697079	8595350	0.19
FAS1245	697089	8595350	0.41
FAS1245B	697097	8595354	0.34
FAS1245C	697097	8595354	0.15
FAS1246	697099	8595351	0.08
FAS1247	697109	8595350	0.06
FAS1248	697119	8595350	0.06
FAS1249	697130	8595349	0.16
FAS1250	697139	8595351	0.08
FAS1251	697150	8595350	0.07
FAS1252	697159	8595349	0.09
FAS1254	697180	8595350	0.08
FAS1258	697070	8595399	0.08
FAS1259	697090	8595400	3.65
FAS1261	697131	8595400	0.09
FAS1266	697071	8595450	1.09
FAS1268	697092	8595451	0.08
FAS1269	697099	8595451	0.07
FAS1270	697110	8595451	0.06
FAS1271	697121	8595450	0.05
FAS1272	697129	8595449	0.06
FAS1275	697160	8595450	0.05
FAS1280	697209	8595451	0.06
FAS1354	688204	8573601	0.05
FAS1355	688237	8573602	0.06
FAS1356	688278	8573603	0.07

For personal use only

Sample ID	Easting (m)	Northing (m)	Au (ppm)
FAS1610	688043	8573201	0.14
FAS1613	688080	8573201	0.15
FAS1614	688123	8573201	0.07
FAS1634	687882	8572804	0.05
FAS1635	687919	8572798	0.06
FAS1636	687959	8572797	0.09
FAS1637	688000	8572801	0.09
FAS1924	687662	8572501	0.11
FAS1990	687767	8572299	0.06
FAS1991	687743	8572296	0.07
FAS1992	687723	8572299	0.22
FAS1993	687705	8572303	0.10
FAS1994	687638	8572503	0.27
FAS1995	687622	8572499	0.58
FAS1996	687605	8572502	0.53
FAS1997	687580	8572500	0.16
FAS1998	687561	8572502	0.08
FAS2030	687665	8572593	0.06
FAS2031	687643	8572601	0.07
FAS2033	687605	8572599	0.05
FAS2034	687581	8572597	0.05
FAS2131	687684	8572301	0.11
FAS2132	687663	8572299	0.07
FAS2133	687643	8572304	0.10
FAS2134	687622	8572301	0.17
FAS2135	687600	8572299	0.27
FAS2136	687585	8572305	0.14
FAS2137	687561	8572302	0.12
FAS2771	687809	8572398	0.06
FAS2773	687722	8572401	0.12
FAS2776	687640	8572400	1.37
FAS2777	687600	8572402	0.94
FAS2778	687560	8572402	0.12
FAS2788	687759	8572800	0.07
FAS2838	687741	8572099	0.13
FAS2839	687720	8572101	0.06
FAS2844	687620	8572100	0.07
FAS2845	687600	8572101	0.11
FAS2877	687800	8572200	0.07
FAS2878	687778	8572200	0.06
FAS2879	687759	8572199	0.15
FAS2880	687740	8572200	0.19
FAS2886	687620	8572201	0.09
FAS2887	687600	8572200	0.31
FAS2888	687581	8572200	0.10
FAS2889	687559	8572199	0.10
FAS2890	687538	8572200	0.05
FAS2957	688000	8573200	0.14
FAS2961	687957	8573602	0.09
FAS3728	683183	8578801	0.18
FAS3981	687463	8578000	0.08

For personal use only

Sample ID	Easting (m)	Northing (m)	Au (ppm)
FAS3987	687697	8578001	0.17
FAS3991	687862	8578005	0.07
FAS3993	687940	8578002	0.12
FAS4049	687942	8577603	0.46
FAS4050	687942	8577603	0.30
FAS4051	687899	8577602	0.20
FAS4052	687859	8577599	0.22
FAS4055	687736	8577597	0.08
FAS4057	687662	8577601	0.06
FAS4113	687861	8577204	0.13
FAS4115	687779	8577200	0.10
FAS4470	688019	8576400	0.10
FAS4493	687218	8575599	0.11
FAS4494	687258	8575600	0.07
FAS4565	688261	8575600	0.09
FAS4821	688339	8575999	0.10
FAS4902	688500	8574801	0.07
FAS4908	688740	8574801	0.05
FAS4924	688459	8574011	0.14
FAS5840	695702	8571000	0.06
FAS6407	686440	8578203	0.06
FAS6429	687656	8578199	0.06
FAS6433	687495	8578201	0.07
FAS6440	687861	8577399	0.17
FAS6441	687821	8577403	0.13
FAS6444	687702	8577399	0.06
FAS6452	687420	8577398	0.06
FAS6480	687861	8572998	0.08
FAS6481	687895	8573004	0.26
FAS6482	687941	8572999	0.61
FAS6483	687979	8573000	0.10
FAS6560	687398	8577000	0.10
FAS6585A	687759	8572000	0.07
FAS6589A	687597	8571999	0.06
FAS6620A	687806	8572399	0.12
FAS6622A	687737	8572399	0.07
FAS6630A	687879	8572999	0.09
FAS6631A	687919	8572999	0.37
FAS6632A	687960	8573001	0.40
FAS6645A	688121	8573300	0.08
FAS6646A	688103	8573302	0.08
FAS6652A	688015	8573299	0.29
FAS6654A	688060	8573300	0.07
FAS6655A	688081	8573300	0.11
FAS6665A	688138	8573500	0.08
FAS6666A	688161	8573500	0.09
FAS6667A	688180	8573501	0.12
FAS6668A	688199	8573500	0.05
FAS6684A	688222	8573603	0.05
FAS6696A	688341	8573697	0.07
FAS6702	688083	8573398	0.07

For personal use only

Sample ID	Easting (m)	Northing (m)	Au (ppm)
FAS6703	688120	8573401	0.07
FAS6707A	687940	8572702	0.06
FAS6713A	687702	8572699	0.10
FAS6721A	687861	8572801	0.07
FAS6722	687901	8572801	0.08
FAS6723	687941	8572801	0.09
FAS6724	687979	8572801	0.08
FAS6725	687979	8572801	0.05
FAS6729	688140	8572801	0.05
FAS6739	688082	8572901	0.09
FAS6746	687741	8572900	0.05
FAS6754	687542	8572403	0.13
FAS6755	687581	8572402	0.38
FAS6756	687619	8572402	1.01
FAS6757	687662	8572400	0.66
FAS6758	687701	8572403	0.16
FAS6759	687839	8572900	0.06
FAS6760	687860	8572900	0.06
FAS6761	687881	8572901	0.12
FAS6762	687899	8572900	0.20
FAS6763	687921	8572900	0.32
FAS6764	687943	8572902	0.18
FAS6765	687959	8572901	0.20
FAS6766	687980	8572902	0.19
FAS6767	688002	8572901	0.07
FAS6768	688020	8572901	0.09
FAS6769	688039	8572897	0.08
FAS6781	687900	8573100	0.08
FAS6782	687922	8573100	0.11
FAS6783	687940	8573100	0.12
FAS6784	687959	8573100	0.37
FAS6785	687980	8573100	0.39
FAS6786	688001	8573099	0.06
FAS6787	688022	8573101	0.13
FAS6788	688039	8573103	0.09
FAS6789	688060	8573100	0.11
FAS6799	687982	8573197	0.12
FAS6800	687982	8573197	0.10
FAS6833	688443	8574004	0.18
FAS6883	688640	8574702	0.07
FAS6899	688839	8575000	0.15
FAS6901	688018	8573200	0.20
FAS6902	688061	8573200	0.07
FAS6903	688102	8573199	0.10
FAS6908	688105	8573404	0.07
FAS6927	688241	8573700	0.10
FAS6929	688281	8573701	0.07
FAS6930	688300	8573701	0.07
FAS6931	688321	8573701	0.10
FAS6940	688381	8573903	0.06
FAS6973	688461	8574100	0.07

For personal use only

Sample ID	Easting (m)	Northing (m)	Au (ppm)
FAS6989	688580	8574301	0.08
FAS7035	688721	8574800	0.19
FAS7036	688763	8574802	0.24
FAS7040	688781	8574901	0.20
FAS7041	688799	8574902	0.10
FAS7067	688762	8574901	3.19
FAS7095	688860	8575801	0.10
FAS7101	688661	8576602	0.06
FAS7117	688758	8576798	1.50
FAS7127	688684	8577005	0.05
FAS7176	687360	8574801	0.17
FAS7206	688760	8576202	0.07
FAS7218	688761	8576398	0.10
FAS7230	688343	8575700	0.07
FAS7257	687159	8574400	0.05
FAS7293	687299	8574599	0.05
FAS7295	687259	8574599	0.06
FAS7296	687241	8574599	0.05
FAS7372	687820	8576902	0.05
FAS7395	687883	8577201	0.17
FAS7397	687796	8577203	0.06
FAS7398	687760	8577198	0.05
FAS7411	687981	8575000	0.06
FAS7433	687279	8575602	0.38
FAS7434	687242	8575599	0.11
FAS7444	687361	8575799	0.07
FAS7447	687300	8575798	0.06
FAS7448	687279	8575801	0.17
FAS7487	687879	8577100	0.14
FAS7488	687862	8577100	0.12
FAS7489	687841	8577100	0.07
FAS7490	687821	8577100	0.06
FAS7528	687870	8577302	0.17
FAS7529	687857	8577300	0.15
FAS7530	687839	8577304	0.15
FAS7536	687721	8577299	0.09
FAS7537	687700	8577300	0.29
FAS7538	687682	8577301	0.12
FAS7539	687663	8577306	0.05
FAS7558	688459	8575801	0.06
FAS7568	688261	8575800	0.06
FAS7574	688377	8575902	0.05
FAS7576	688365	8575902	0.10
FAS7577	688340	8575902	0.14
FAS7579	688300	8575901	0.07
FAS7580	688281	8575901	0.05
FAS7581	688261	8575902	0.06
FAS7582	688241	8575899	0.07
FAS7592	688454	8576100	0.10
FAS7599	688322	8576100	0.08
FAS7607	687500	8577100	0.06

For personal use only

Sample ID	Easting (m)	Northing (m)	Au (ppm)
FAS7608	687482	8577100	0.08
FAS7609	687460	8577102	0.05
FAS7666	688220	8575602	0.05
FAS7667	687240	8575602	0.06
FAS7693	688502	8575901	0.05
FAS7694	688482	8575900	0.05
FAS7726	687962	8576600	0.06
FAS7727	687943	8576600	0.05
FAS7742	687942	8576703	0.12
FAS7759	687879	8576798	0.05
FAS7765	687919	8577402	0.05
FAS7766	687882	8577403	0.10
FAS7767	687841	8577403	0.11
FAS7771	687681	8577400	0.08
FAS7772	687641	8577398	0.10
FAS7812	688118	8576201	0.07
FAS7813	688140	8576201	0.10
FAS7814	688158	8576202	0.08
FAS7842	688482	8576096	0.08
FAS7858	688360	8576302	0.05
FAS7859	688380	8576301	0.06
FAS7900	687958	8577503	0.14
FAS7958	686498	8578097	0.09
FAS7962	687678	8578001	0.10
FAS7965	687881	8578000	0.09
FAS7969	687718	8577998	0.07
FAS7985	687461	8578100	0.05
FAS7986	687480	8578099	0.12
FAS7987	687502	8578098	0.08
FAS7988	687520	8578100	0.07
FAS7989	687541	8578101	0.09
FAS8002	687921	8577500	0.14
FAS8003	687900	8577499	0.08
FAS8004	687881	8577500	0.31
FAS8005	687860	8577501	0.98
FAS8006	687842	8577499	0.19
FAS8007	687820	8577500	0.06
FAS8013	687704	8577502	0.10
FAS8014	687681	8577502	0.07
FAS8018	687764	8577599	0.11
FAS8019	687721	8577602	0.06
FAS8020	687678	8577602	0.10
FAS8027	687920	8577599	0.23
FAS8028	687880	8577602	0.33
FAS8029	687841	8577599	0.20
FAS8030	687798	8577601	0.07
FAS8061	687662	8577898	0.05
FAS8062	687642	8577899	0.06
FAS8066	686400	8578000	0.05
FAS8070	686420	8577902	0.06
FAS8071	686399	8577902	0.11

For personal use only

Sample ID	Easting (m)	Northing (m)	Au (ppm)
FAS8099	687639	8578399	0.10
FAS8103	687960	8578099	0.09
GR160	692400	8598000	0.08
GR160D	692400	8598000	0.06
LF287	693450	8571450	0.11
LF291	693250	8571450	0.07
LF296	694100	8571350	0.05
LF316	693100	8571350	0.07
LH244	694100	8571600	0.06
LH678	692600	8573000	0.12
LH834	693350	8571200	0.19
LZ0181	694150	8571100	0.20
LZ0422	691050	8571900	0.07
LZ0923	687400	8573400	0.05
LZ1388	694200	8571150	0.09
LZ2152	687812	8572403	0.07
LZ2153	687850	8572400	0.10
NS0199	693700	8594600	1.28
NS0200	693800	8594600	0.20
NS0201	693900	8594600	0.05
NS0467	695100	8600800	0.11
NS0468	695150	8600800	0.13
NS0469	695200	8600800	0.07
NS0470	695250	8600800	0.15
NS0471	695300	8600800	0.15
NS0478	695150	8600600	0.07
NS0479	695200	8600600	0.06
NS0590W	695016	8599275	0.08
NS0626	696600	8597300	0.05
NS0679	697200	8595600	0.15
RFGS003	697099	8577203	0.06
RFGS006	695103	8576897	0.06
RFGS008	695890	8577040	0.06
RFGS009	695880	8577040	0.08
RFGS010	695870	8577040	0.09
RFGS011	695860	8577040	0.09
RFGS016	695850	8577000	0.05
RFGS017	695840	8577000	0.44
RFGS024	695810	8576920	1.59
RFGS025	695800	8576920	0.62
RFGS025D	695800	8576920	0.29
RFGS025R	695800	8576922	0.21
RFGS026	695790	8576920	0.18
RFGS027	695780	8576920	0.19
RFGS028	695770	8576920	2.94
SS0306	695100	8576900	0.83
ZR001	688250	8590000	0.27

Source: AXR database

For personal use only

Table A14 presents drillhole collar information for the Albarta project for drillholes containing at least one silver assay greater than or equal to 0.05 ppm. The table includes Hole ID, drillhole type, collar coordinates, RL, azimuth, dip and TD and is provided to support the drillhole information and Exploration Results described in this ITAR. No drillhole assay results or intercepts are reported in this table.

Table A14 Albarta project drillhole collar information

Hole ID	Type	Easting (m)	Northing (m)	RL (m)	Azi (°)	Dip (°)	TD (m)
BL001	DDH	472226	7401299	636	180.1	-70.0	237.0
BL002	DDH	473877	7400981	641	360.1	-60.0	173.5
BLR001	RC	474589	7400488	609	180.1	-58.0	52.0
BLR002	RC	474589	7400513	611	180.1	-60.0	49.0
BLR003	RC	474614	7400498	608	178.1	-60.0	43.0
BLR004	RC	474539	7400448	608	178.1	-58.0	30.0
BLR005	RC	474539	7400498	611	180.1	-60.0	40.0
BLR006	RC	474564	7400486	608	179.6	-60.0	40.0
BLR007	RC	474564	7400511	610	180.1	-60.0	40.0
BLR008	RC	474539	7400538	615	181.1	-58.0	20.0
BLR009	RC	474524	7400573	616	231.1	-59.0	40.0
BLR010	RC	474489	7400503	613	182.1	-57.0	40.0
BLR011	RC	474464	7400494	614	181.1	-56.0	39.0
BLRC001	RC	474544	7400431	601	321.9	-75.0	156.0
BLRC002	RC	474493	7400474	615	6.9	-60.0	90.0
BLRC003	RC	474493	7400473	615	6.9	-75.0	66.0
BLRC004	RC	474409	7400517	625	2.9	-60.0	120.0
BLRC005	RC	474409	7400516	625	6.9	-90.0	72.0
BLRC006	RC	474584	7400404	601	318.9	-60.0	186.0
BLRC007	RC	474620	7400458	601	316.9	-60.0	114.0
BLRC008	RC	474126	7400427	625	4.9	-60.0	90.0
BLRC009	RC	474129	7400451	625	6.9	-60.0	90.0
BLRC010	RC	474628	7400496	601	311.9	-60.0	120.0
BLRC011	RC	474628	7400496	601	314.9	-75.0	90.0
BLRC012	RC	474629	7400535	601	321.9	-60.0	120.0
BLRC013	RC	474664	7400463	605.1	315.0	-60.0	150.0
BSA1	AC	474489	7400588	616	0.0	-90.0	27.0
BSA2	AC	474489	7400488	613	0.0	-90.0	27.0
BSA3	AC	474489	7400463	611	0.0	-90.0	27.0
BSA4	AC	474489	7400500	613	0.0	-90.0	15.0
BSA5	AC	474489	7400513	615	0.0	-90.0	12.0
BSA6	AC	474489	7400538	617	0.0	-90.0	12.0
BSA7	AC	474489	7400563	617	0.0	-90.0	25.0
BSA8	AC	474514	7400598	617	0.0	-90.0	15.0
BSA9	AC	474514	7400558	616	0.0	-90.0	18.0
IKRC001	RC	475097	7401353	620	316.9	-60.0	150.0
IKRC002	RC	475097	7401352	620	316.9	-75.0	150.0
IKRC003	RC	475116	7401316	620	321.9	-60.0	144.0
IKRC004	RC	475116	7401316	620	0.0	-90.0	114.0
IKRC005	RC	475052	7401423	615	326.9	-60.0	90.0
IKRC006	RC	475081	7401305	618.9	325.0	-60.0	192.0
IKRC007	RC	475152	7401357	614.4	315.0	-60.0	186.0
IKRC008	RC	475338	7401385	605.8	135.0	-60.0	115.0
IKRC009	RC	475219	7401695	611.6	315.0	-60.0	90.0
IKRC010	RC	475252	7401649	612	315.0	-60.0	102.0

For personal use only

Hole ID	Type	Easting (m)	Northing (m)	RL (m)	Azi (°)	Dip (°)	TD (m)
IKRC011	RC	475152	7401517	607.7	315.0	-60.0	60.0
IKRC012	RC	475212	7401425	606.9	315.0	-60.0	108.0
IKRC013	RC	475257	7401391	606.7	325.0	-60.0	114.0
IKRC014	RC	475189	7401296	616	315.0	-60.0	198.0
IKRC015	RC	475174	7401294	616.9	135.0	-60.0	210.0
IKRC016	RC	474896	7401281	615.8	315.0	-60.0	132.0
IKRC017	RC	474868	7401309	621.3	315.0	-60.0	150.0
IKRC018	RC	474727	7401134	612.8	315.0	-60.0	150.0
IKRC019	RC	474558	7401006	616.6	315.0	-60.0	162.0
IKRC020	RC	474328	7400929	622	315.0	-60.0	150.0
IKRC021	RC	475324	7401376	605.7	135.0	-60.0	126.0
IKRC022	RC	474999	7401304	618.7	315.0	-60.0	132.0

Source: AXR database

For personal use only

Table A15 presents a summary of significant drillhole collar locations and significant silver-lead-zinc intersections from the Albarta project. The reported intersections are derived from historical and recent drilling programs and are considered representative of the tenor, geometry and continuity of mineralisation described in this ITAR. Intercepts have been calculated using standard industry compositing methods and are reported as downhole lengths.

Table A15 Summary of Albarta project drillhole collar locations and significant silver-lead-zinc intersections

Project	Prospect	Hole ID	Type	Easting (m)	Northing (m)	RL (m)	Azi (°)	Dip (°)	TD (m)	From (m)	To (m)	Interval (m)	Ag (g/t)	Pb (%)	Zn (%)	Comment
Albarta	Inkheart	IKRC002	RC	475097	7401352	620	317	-75	150	110.00	115.00	5.00	159	4.2	2.0	-
	Inkheart	IKRC013	RC	475257	7401391	607	325	-60	114	39.00	42.00	3.00	269	8.1	-	-
	Blueys	BLRC011	RC	474628	7400496	601	315	-75	90	24.00	25.00	1.00	1,070	8.2	0.01	-

Source: AXR database, compiled from CXO Annual Technical Reports for EL28136 (Blueys) and supporting historical company reports

Notes:

- *TD = Total depth.*
- *Coordinates are reported in Geocentric Datum of Australia 1994 (GDA94) Map Grid of Australia (MGA) Zone 53.*
- *RL is reported in metres above sea level.*
- *Drillhole orientations are reported as azimuth (grid) and dip.*
- *Intercepts are reported as originally disclosed; no re-compositing has been applied.*
- *Reported intervals are presented as originally disclosed and therefore no consistent lower cut-off has been applied across all results.*
- *All intervals are reported as downhole lengths; true widths are unknown.*

personal use only

Table A16 presents rock chip samples from the Albarta project returning silver assays greater than or equal to 0.05 ppm. The table includes Sample ID, sample coordinates and Ag assay results and is provided to support the rock chip geochemistry Exploration Results in this ITAR.

Rock chip sampling is selective in nature, and the reported results should not be considered representative of average grades.

Table A16 Albarta project rock chip samples (Ag)

Sample ID	Easting (m)	Northing (m)	Ag (ppm)
1101	474811	7401354	29.52
1102	474807	7401352	28.73
1103	474985	7401617	7.99
1104	475001	7401602	3.12
1105	474998	7401588	47.33
1106	475208	7401597	2.99
1107	475208	7401597	1.95
1108	475231	7401595	3.30
1109	475261	7401589	1.35
1110	475268	7401579	0.64
1111	475303	7401838	0.14
1112	475393	7401620	0.57
1113	475377	7401611	6.12
1114	475340	7401538	0.65
1115	475356	7401508	0.46
1116	474758	7401256	4.40
1117	474656	7401200	2.37
1118	474508	7401111	1.02
1119	474514	7401112	0.74
1120	474523	7401104	1.47
1121	474522	7401108	0.75
1122	474634	7401092	1.91
1123	474674	7401116	1.18
1124	474769	7401155	0.79
1125	474247	7400455	7.83
1126	474200	7400524	3.64
1127	474171	7400460	2.45
1128	473343	7401980	0.13
1131	473927	7400766	0.07
1132	474164	7400475	8.68
1133	474109	7400476	43.16
1134	474093	7400341	1.61
1135	474453	7400499	12.85
1136	473750	7400596	2.30
1137	473796	7400532	0.60
1138	473847	7400669	0.30
1139	474196	7401049	0.20
1141	474196	7401049	0.60
1142	474347	7401200	0.70
1143	474605	7401260	1.40
1144	474656	7401156	0.30
1145	474698	7401251	2.70
1147	474803	7401349	0.40

For personal use only

Sample ID	Easting (m)	Northing (m)	Ag (ppm)
1148	475395	7401601	0.10
1149	475348	7401600	0.20
1150	475103	7401721	11.00
1160	474394	7400525	8.30
1161	474401	7400538	5.50
1162	474409	7400541	4.70
1163	474419	7400529	3.90
1164	474167	7400427	1.20
1165	474168	7400430	2.90
1166	474158	7400427	3.40
1167	474114	7400473	1533.00
1168	474107	7400475	6.80
1169	475099	7401529	9.70
1170	475098	7401530	3.50
1171	475099	7401549	2.20
1172	475149	7401615	17.80
1173	475106	7401716	7.80
1174	475102	7401717	10.10
1175	475288	7401775	6.90
1176	475303	7401479	0.30
BL0130	485208	7404552	0.15
BLRK00001	474584	7400495	1.70
BLRK00002	474574	7400493	0.90
BLRK00003	474580	7400505	0.30
BLRK00004	474575	7400505	1.20
BLRK00005	474598	7400515	1.00
BLRK00006	474594	7400517	1.40
BLRK00007	474600	7400523	0.90
BLRK00008	474582	7400525	0.20
BLRK00010	474563	7400534	0.20
BLRK00011	474567	7400538	0.20
BLRK00019	474562	7400698	0.80
BLRK00024	474614	7400670	344.70
BLRK00025	474600	7400664	1.60
BLRK00028	474681	7400725	1.60
BLRK00029	474685	7400724	0.10
BLRK00030	474683	7400723	0.10
BLRK00033	474595	7400461	33.70
BLRK00034	474598	7400470	95.60
BLRK00035	474586	7400477	4.50
BLRK00036	474570	7400452	9.10
BLRK00037	474565	7400471	21.50
BLRK00038	474561	7400476	2.50
BLRK00039	474553	7400460	7.80
BLRK00040	474560	7400486	467.40
BLRK00041	474551	7400503	7.50
BLRK00042	474543	7400528	4.10
BLRK00043	474536	7400537	20.00
BLRK00044	474536	7400543	56.70
BLRK00045	474525	7400563	10.60
BLRK00046	474521	7400555	43.20

For personal use only

Sample ID	Easting (m)	Northing (m)	Ag (ppm)
BLRK00047	474506	7400578	242.40
BLRK00048	474501	7400574	25.80
BLRK00049	474511	7400588	1.50
BLRK00050	474516	7400590	0.10
BLRK00051	474477	7400656	1.40
BLRK00052	474514	7400654	0.90
BLRK00053	474451	7400622	9.40
BLRK00054	474417	7400647	2.50
BLRK00055	474363	7400580	0.50
BLRK00056	474377	7400589	0.90
BLRK00057	474500	7400525	21.40
BLRK00058	474495	7400530	23.80
BLRK00059	474484	7400544	6.20
BLRK00060	474444	7400546	4.30
BLRK00061	474473	7400542	2.30
BLRK00062	474480	7400563	4.70
BLRK00063	474489	7400518	10.10
BLRK00064	474499	7400537	3.50
BLRK00065	474497	7400521	32.60
BLRK00066	474502	7400525	13.30
BLRK00067	474511	7400523	19.10
BLRK00068	474511	7400522	13.60
BLRK00069	474513	7400518	34.60
BLRK00070	474525	7400522	20.50
BLRK00071	474522	7400527	7.70
BLRK00072	474485	7400501	555.00
BLRK00073	474486	7400491	52.50
BLRK00074	474480	7400496	14.10
BLRK00075	474449	7400510	43.00
BLRK00076	474453	7400514	11.20
BLRK00077	474455	7400518	7.60
BLRK00078	474431	7400542	2.70
BLRK00079	474416	7400541	12.40
BLRK00080	474386	7400489	36.50
BLRK00081	474494	7400455	4.20
BLRK00082	474510	7400466	3.40
BLRK00083	474501	7400474	2.70
BLRK00084	474498	7400474	4.90
BLRK00085	474515	7400470	4.30
BLRK00086	474635	7400465	0.30
BLRK00088	474638	7400472	0.70
BLRK00090	474589	7400486	1197.71
BLRK00091	474589	7400486	452.68
BLRK00092	475050	7401750	2.29
BLRK00093	475050	7401750	1.38
BLU011	474583	7400497	4065.00
BLU012	474645	7400491	1151.00
BLU013	474645	7400491	1262.00
IHR001	474499	7401175	0.84
IHR002	474534.6	7401114.3	0.27
IHR003	474557.2	7401115.4	0.55

For personal use only

Sample ID	Easting (m)	Northing (m)	Ag (ppm)
IHR005	474554.6	7401083.2	0.11
IHR006	474555.3	7401079.6	0.35
IHR007	474575.8	7401088.7	0.10
INK0001	474895	7401414	10.90

Source: AXR database

For personal use only

Table A17 presents rock chip samples from the Albarta project returning thorium assays greater than or equal to 0.05 ppm. The table includes Sample ID, sample coordinates and Th assay results and is provided to support the rock chip geochemistry Exploration Results in this ITAR.

Rock chip sampling is selective in nature, and the reported results should not be considered representative of average grades.

Table A17 Albarta project rock chip samples (Th)

Sample ID	Easting (m)	Northing (m)	Th (ppm)
BL0110	485364	7404857	13.43
BL0111	485370	7404850	2.46
BL0112	483765	7402648	8.69
BL0113	483757	7402644	92.08
24BF-1	485305	7404914	2.90
24BF-2	485463	7404835	262.00
24BF-3	485449	7404949	317.00
24BF-4	484996	7405014	655.00
24BF-5	484998	7405016	354.00
BL0103	485250	7404918	31.72
BL0104	485280	7404900	129.32
BL0105	485278	7404902	15.36
BL0106	485303	7404897	25.45
BL0107	485325	7404870	20.04
BL0108	485327	7404868	5.11
BL0109	485367	7404859	3.83
BL0114	483679	7402630	0.86
BL0115	485244	7404917	98.89
BL0116	485129	7404932	26.50
BL0117	485101	7404907	424.47
BL0118	485063	7404867	213.76
BL0119	485063	7404856	159.35
BL0120	484978	7404903	16.50
BL0121	485219	7404580	1.14
BL0122	485196	7404547	0.76
BL0123	485117	7404654	0.67
BL0124	485341	7404610	4.53
BL0125	485189	7404787	33.66
BL0126	485153	7404563	1.44
BL0127	485251	7404578	4.97
BL0128	485212	7404862	7.72
BL0129	485311	7404685	22.08
BL0130	485208	7404552	0.44
BL0131	485212	7404851	8.43
BL0132	485282	7404834	9.81
BL0133	485213	7404979	2.94
BL0134	485275	7404891	224.97
BL0135	485389	7404698	21.00
BL0140	485707	7404544	17.67
BL0141	485189	7404787	0.99
3000719	479150	7400650	4.00
3000720	479150	7400750	1.70
3000721	479150	7400750	10.30

For personal use only

Sample ID	Easting (m)	Northing (m)	Th (ppm)
3000723	489800	7404450	13.70
BL0136	485278	7404874	98.07
BL0137	485303	7404914	59.20
BL0138	485490	7404630	15.22
BL0139	485461	7404830	433.69
3000724	491064	7405440	40.40
3000725	491073	7405452	9.20
1160	474394	7400525	2.46
1161	474401	7400538	1.38
1162	474409	7400541	0.60
1163	474419	7400529	4.01
1164	474167	7400427	1.67
1165	474168	7400430	3.73
1166	474158	7400427	0.98
1167	474114	7400473	1.27
1168	474107	7400475	3.31
BLRK00001	474584	7400495	5.91
BLRK00002	474574	7400493	1.38
BLRK00003	474580	7400505	1.39
BLRK00004	474575	7400505	47.18
BLRK00005	474598	7400515	1.75
BLRK00006	474594	7400517	6.93
BLRK00007	474600	7400523	1.87
BLRK00008	474582	7400525	1.28
BLRK00009	474573	7400530	8.34
BLRK00010	474563	7400534	49.66
BLRK00011	474567	7400538	1.16
BLRK00012	474567	7400596	2.94
BLRK00013	474568	7400593	1.29
BLRK00014	474529	7400614	0.28
BLRK00015	474530	7400614	2.76
BLRK00016	474555	7400621	6.90
BLRK00017	474567	7400639	5.15
BLRK00018	474567	7400639	58.90
BLRK00019	474562	7400698	2.49
BLRK00020	474582	7400719	5.27
BLRK00021	474586	7400691	25.76
BLRK00022	474594	7400680	2.24
BLRK00023	474595	7400679	32.09
BLRK00024	474614	7400670	3.58
BLRK00025	474600	7400664	42.56
BLRK00026	474639	7400618	2.10
BLRK00027	474688	7400698	15.84
BLRK00028	474681	7400725	2.59
BLRK00029	474685	7400724	1.74
BLRK00030	474683	7400723	25.63
BLRK00031	474642	7400736	9.59
BLRK00032	474694	7400672	2.39
BLRK00033	474595	7400461	2.79
BLRK00034	474598	7400470	2.27
BLRK00035	474586	7400477	0.68

For personal use only

Sample ID	Easting (m)	Northing (m)	Th (ppm)
BLRK00036	474570	7400452	0.65
BLRK00037	474565	7400471	10.06
BLRK00038	474561	7400476	5.05
BLRK00039	474553	7400460	11.62
BLRK00040	474560	7400486	1.56
BLRK00041	474551	7400503	2.01
BLRK00042	474543	7400528	2.09
BLRK00043	474536	7400537	4.26
BLRK00044	474536	7400543	16.94
BLRK00045	474525	7400563	8.84
BLRK00046	474521	7400555	2.79
BLRK00047	474506	7400578	1.48
BLRK00048	474501	7400574	1.96
BLRK00049	474511	7400588	0.82
BLRK00050	474516	7400590	0.16
BLRK00051	474477	7400656	10.16
BLRK00052	474514	7400654	2.14
BLRK00053	474451	7400622	1.81
BLRK00054	474417	7400647	6.98
BLRK00055	474363	7400580	16.61
BLRK00056	474377	7400589	10.27
BLRK00057	474500	7400525	14.21
BLRK00058	474495	7400530	12.93
BLRK00059	474484	7400544	17.87
BLRK00060	474444	7400546	10.46
BLRK00061	474473	7400542	4.53
BLRK00062	474480	7400563	3.99
BLRK00063	474489	7400518	17.82
BLRK00064	474499	7400537	3.71
BLRK00065	474497	7400521	12.94
BLRK00066	474502	7400525	18.11
BLRK00067	474511	7400523	10.02
BLRK00068	474511	7400522	14.21
BLRK00069	474513	7400518	21.94
BLRK00070	474525	7400522	22.22
BLRK00071	474522	7400527	8.47
BLRK00072	474485	7400501	2.29
BLRK00073	474486	7400491	11.47
BLRK00074	474480	7400496	11.15
BLRK00075	474449	7400510	1.35
BLRK00076	474453	7400514	19.64
BLRK00077	474455	7400518	19.49
BLRK00078	474431	7400542	15.08
BLRK00079	474416	7400541	12.25
BLRK00080	474386	7400489	7.31
BLRK00081	474494	7400455	8.84
BLRK00082	474510	7400466	12.05
BLRK00083	474501	7400474	32.55
BLRK00084	474498	7400474	16.78
BLRK00085	474515	7400470	14.32
BLRK00086	474635	7400465	0.61

For personal use only

Sample ID	Easting (m)	Northing (m)	Th (ppm)
BLRK00087	474639	7400462	1.52
BLRK00088	474638	7400472	0.21
BLRK00089	474686	7400415	0.06
BLRK00090	474589	7400486	3.91
BLRK00091	474589	7400486	2.30
BLU011	474583	7400497	0.78
BLU012	474645	7400491	1.13
BLU013	474645	7400491	1.52
1101	474811	7401354	30.88
1102	474807	7401352	12.49
1103	474985	7401617	24.81
1104	475001	7401602	3.62
1105	474998	7401588	12.83
1106	475208	7401597	6.83
1107	475208	7401597	5.53
1108	475231	7401595	10.09
1109	475261	7401589	4.77
1110	475268	7401579	1.09
1111	475303	7401838	2.13
1112	475393	7401620	4.04
1113	475377	7401611	5.52
1114	475340	7401538	6.42
1115	475356	7401508	7.44
1116	474758	7401256	8.59
1117	474656	7401200	46.76
1118	474508	7401111	19.99
1119	474514	7401112	16.64
1120	474523	7401104	8.76
1121	474522	7401108	8.68
1122	474634	7401092	10.04
1123	474674	7401116	4.12
1124	474769	7401155	2.56
1125	474247	7400455	11.82
1126	474200	7400524	5.65
1127	474171	7400460	0.70
1128	473343	7401980	7.87
1129	473342	7402064	5.78
1130	473600	7401937	12.69
1131	473927	7400766	3.68
1132	474164	7400475	1.17
1133	474109	7400476	1.34
1134	474093	7400341	0.57
1135	474453	7400499	1.67
1136	473750	7400596	4.67
1137	473796	7400532	15.68
1138	473847	7400669	8.44
1139	474196	7401049	73.38
1140	474196	7401049	34.31
1141	474196	7401049	11.88
1142	474347	7401200	4.70
1143	474605	7401260	2.03

For personal use only

Sample ID	Easting (m)	Northing (m)	Th (ppm)
1144	474656	7401156	7.91
1145	474698	7401251	7.32
1146	475005	7401251	7.55
1147	474803	7401349	14.05
1148	475395	7401601	11.95
1149	475348	7401600	1.27
1150	475103	7401721	4.00
1169	475099	7401529	24.68
1170	475098	7401530	61.43
1171	475099	7401549	14.13
1172	475149	7401615	26.71
1173	475106	7401716	5.58
1174	475102	7401717	10.00
1175	475288	7401775	5.64
1176	475303	7401479	18.04
BLRK00092	475050	7401750	3.53
BLRK00093	475050	7401750	3.42
IHR001	474499	7401175	18.44
IHR002	474535	7401114	8.65
IHR003	474557	7401115	7.03
IHR004	474553	7401086	5.09
IHR005	474555	7401083	4.76
IHR006	474555	7401080	8.31
IHR007	474576	7401089	4.92
INK0001	474895	7401414	4.76
3000701	477660	7404230	1.60
3000702	477662	7404225	1.80
3000703	477665	7404225	19.30
3000704	477666	7404226	3.80
3000705	477680	7404300	1.60
3000706	477690	7404350	7.20
3000707	477690	7404350	2.10
3000708	477690	7404350	1.80
3000709	477695	7404355	0.90
3000710	477695	7404355	1.40
3000711	477840	7403820	4.30
3000712	477850	7403830	11.30
3000713	477670	7403624	4.50
3000714	475820	7401690	5.20
3000715	475820	7401690	2.50
3000716	474221	7400546	2.30
3000717	474221	7400546	2.40
3000718	474220	7400550	4.00
3000722	477600	7401221	11.80
BL0102	476550	7399707	17.87

Source: AXR database

For personal use only

Table A18 presents soil samples from the Albarta project returning silver assays greater than or equal to 0.05 ppm. The table includes Sample ID, sample coordinates and Ag assay results and is provided to support the soil geochemistry and Exploration Results described in this ITAR.

Table A18 Albarta project soil samples (Ag)

Sample ID	Easting (m)	Northing (m)	Ag (ppm)
BL0038	477000	7403400	0.21
BL0042	476800	7403200	0.10
BL0069	475090	7402600	0.05
BL0070	475150	7402600	0.06
BL0092	475200	7402400	0.09
BL0099	476600	7402400	0.07
BL0113a	475000	7402200	0.07
BL0118a	476000	7402200	0.06
BL0119a	476200	7402200	0.06
BL0120a	476400	7402200	0.06
BL0129a	473800	7402000	0.05
BL0132a	474400	7402000	0.05
BL0135a	475000	7402000	0.05
BL0150	473600	7401800	0.21
BL0157	475000	7401800	0.14
BL0158	475200	7401800	1.04
BL0172	473600	7401600	0.06
BL0178	474750	7401600	0.05
BL0179	475065	7401600	19.55
BL0180	475200	7401600	0.89
BL0181	475400	7401600	0.16
BL0193	473400	7401400	0.09
BL0194	473600	7401400	0.05
BL0201	475000	7401400	1.05
BL0202	475200	7401400	0.33
BL0203	475400	7401400	0.07
BL0204	475600	7401400	0.05
BL0208	476400	7401400	0.07
BL0209	476600	7401400	0.05
BL0216	473600	7401200	0.06
BL0218	474000	7401200	0.05
BL0220	474330	7401190	1.18
BL0221	474600	7401200	1.31
BL0222	474800	7401200	0.08
BL0224	475200	7401200	0.10
BL0225	475400	7401200	0.07
BL0236	473200	7401000	0.08
BL0239	473800	7401000	0.06
BL0241	474200	7401000	1.10
BL0242	474400	7401000	0.05
BL0243	474600	7401000	0.08
BL0245	475000	7401000	0.25
BL0247	475400	7401000	0.07
BL0265	473800	7400800	0.11
BL0267	474150	7400800	0.06
BL0268	474200	7400800	0.13

For personal use only

Sample ID	Easting (m)	Northing (m)	Ag (ppm)
BL0269	474250	7400800	0.06
BL0270	474300	7400800	0.06
BL0272	474400	7400800	0.06
BL0273	474450	7400800	0.05
BL0275	474550	7400800	0.32
BL0276	474600	7400800	0.09
BL0285	475050	7400800	0.07
BL0291	476000	7400800	0.14
BL0300	474200	7400750	0.09
BL0301	474250	7400750	0.08
BL0304	474400	7400750	0.10
BL0305	474450	7400750	0.11
BL0306	474500	7400750	0.09
BL0307	474550	7400750	2.36
BL0308	474600	7400750	0.28
BL0315	474950	7400750	0.07
BL0318	475100	7400750	0.07
BL0320	474200	7400700	0.06
BL0321	474250	7400700	0.05
BL0322	474300	7400700	0.07
BL0323	474350	7400700	0.08
BL0324	474400	7400700	0.07
BL0325	474450	7400700	0.11
BL0326	474500	7400700	0.87
BL0327	474550	7400700	1.37
BL0336	475000	7400700	0.06
BL0338	475100	7400700	0.05
BL0340	474200	7400650	0.07
BL0343	474350	7400650	0.18
BL0344	474400	7400650	0.41
BL0345	474450	7400650	1.30
BL0346	474500	7400650	0.15
BL0356	475000	7400650	0.05
BL0357	475050	7400650	0.08
BL0358	475100	7400650	0.25
BL0359	472400	7400600	0.05
BL0366	473800	7400600	0.33
BL0371	474300	7400600	0.11
BL0372	474350	7400600	0.43
BL0373	474400	7400600	0.68
BL0374	474450	7400600	1.92
BL0375	474500	7400600	0.33
BL0400	474150	7400550	0.08
BL0401	474200	7400550	0.25
BL0403	474300	7400550	0.24
BL0404	474350	7400550	0.48
BL0405	474400	7400550	0.97
BL0406	474450	7400550	1.91
BL0407	474500	7400550	3.91
BL0408	474550	7400550	0.09
BL0409	474600	7400550	0.14

For personal use only

Sample ID	Easting (m)	Northing (m)	Ag (ppm)
BL0410	474650	7400550	0.07
BL0411	474700	7400550	0.07
BL0414	474850	7400550	0.06
BL0420	474150	7400500	0.56
BL0421	474200	7400500	3.29
BL0422	474250	7400500	2.47
BL0423	474300	7400500	0.86
BL0424	474350	7400500	1.74
BL0425	474400	7400500	25.25
BL0426	474450	7400500	13.28
BL0427	474500	7400500	5.06
BL0428	474550	7400500	2.33
BL0429	474600	7400500	0.34
BL0430	474650	7400500	0.42
BL0440	474150	7400450	0.48
BL0441	474200	7400450	1.39
BL0442	474250	7400450	1.89
BL0443	474300	7400450	0.11
BL0444	474350	7400450	4.95
BL0445	474400	7400450	1.10
BL0446	474450	7400450	1.82
BL0447	474500	7400450	1.32
BL0448	474550	7400450	1.75
BL0449	474600	7400450	7.34
BL0450	474650	7400450	0.20
BL0451	474700	7400450	0.12
BL0461	472600	7400400	0.06
BL0469	474150	7400400	0.90
BL0470	474200	7400400	0.90
BL0471	474250	7400400	0.11
BL0472	474300	7400400	0.21
BL0473	474350	7400400	0.35
BL0474	474400	7400400	0.21
BL0475	474450	7400400	0.66
BL0476	474500	7400400	0.43
BL0477	474550	7400400	1.29
BL0478	474600	7400400	2.14
BL0479	474650	7400400	0.73
BL0480	474700	7400400	0.86
BL0481	474750	7400400	0.17
BL0501	474150	7400350	0.41
BL0502	474200	7400350	0.48
BL0503	474250	7400350	0.15
BL0504	474300	7400350	0.16
BL0505	474350	7400350	0.11
BL0507	474450	7400350	0.22
BL0508	474500	7400350	0.21
BL0509	474550	7400350	0.20
BL0510	474600	7400350	0.06
BL0511	474650	7400350	0.23
BL0512	474700	7400350	0.07

For personal use only

Sample ID	Easting (m)	Northing (m)	Ag (ppm)
BL0513	474750	7400350	0.07
BL0515	474850	7400350	0.10
BL0521	474150	7400300	0.22
BL0534	474800	7400300	0.05
BL0536	474900	7400300	0.16
BL0541	474150	7400250	0.14
BL0556	474900	7400250	0.24
BL0557	474950	7400250	0.05
BL0563	472800	7400200	0.06
BL0566	473435	7400200	0.09
BL0585	474900	7400200	0.08
BL0592	475600	7400200	0.06
BL0609	474950	7400150	0.20
BL0615	472800	7400000	0.05
BL0632	472800	7399800	0.06
BL0693	473750	7400850	0.07
BL0694	473750	7400800	0.07
BL0695	473750	7400750	0.12
BL0696	473750	7400700	0.19
BL0697	473750	7400650	0.11
BL0698	473755	7400600	0.24
BL0699	473750	7400550	0.24
BL0700	473750	7400500	0.83
BL0701	473750	7400500	0.84
BL0702	473800	7400500	0.06
BL0703	473800	7400550	0.31
BL0704	473800	7400650	1.47
BL0705	473800	7400700	0.11
BL0706	473800	7400750	0.05
BL0707	473800	7400850	0.05
BL0708	473850	7400850	0.06
BL0710	473850	7400740	0.09
BL0711	473850	7400700	0.10
BL0712	473850	7400650	0.09
BL0713	473850	7400600	0.09
BL0719	473900	7400650	0.10
BL0720	473900	7400700	0.27
BL0721	473900	7400765	0.07
BL0722	473900	7400800	0.09
BL0723	473900	7400850	0.11
BL0724	473950	7400850	0.22
BL0725	474000	7400850	0.24
BL0726	473950	7400800	0.11
BL0736	474000	7400450	0.05
BL0743	474050	7400700	0.11
BL0748	474050	7400450	0.18
BL0752	474050	7400300	0.07
BL0754	474100	7400250	0.05
BL0755	474100	7400300	0.07
BL0756	474100	7400350	0.56
BL0757	474100	7400400	1.28

For personal use only

Sample ID	Easting (m)	Northing (m)	Ag (ppm)
BL0758	474100	7400450	1.63
BL0759	474100	7400500	0.46
BL0760	474100	7400550	0.14
BL0761	474100	7400600	0.08
BL0765	474100	7400800	0.06
BL0766	474105	7400860	0.08
BL0767	474100	7400900	0.17
BL0768	474100	7400950	1.27
BL0769	474100	7401000	0.36
BL0770	474050	7401000	0.60
BL0771	474050	7400945	0.22
BL0772	474050	7400900	0.05
BL0773	474050	7400850	0.13
BL0774	474050	7400795	0.09
BL0775	474300	7400850	0.05
BL0776	474300	7400900	0.08
BL0778	474300	7401000	0.27
BL0779	474300	7401050	2.41
BL0780	474250	7401050	1.62
BL0781	474250	7401000	1.27
BL0782	474250	7400950	0.44
BL0783	474250	7400900	0.10
BL0785	474200	7400850	0.09
BL0786	474200	7400900	0.38
BL0787	474200	7400950	0.23
BL0788	474190	7401040	0.58
BL0789	474150	7401050	3.37
BL0790	474150	7401000	1.24
BL0791	474150	7400950	0.94
BL0792	474150	7400900	0.23
BL0793	474150	7400850	0.08
BL0796	474350	7400950	0.07
BL0797	474350	7401000	0.06
BL0798	474350	7401050	0.16
BL0799	474350	7401100	0.44
BL0800	474350	7401150	1.36
BL0801	474350	7401150	1.47
BL0802	474375	7401250	0.69
BL0803	474405	7401240	1.29
BL0804	474400	7401200	2.44
BL0805	474450	7401190	0.53
BL0806	474450	7401150	1.57
BL0807	474400	7401150	0.29
BL0808	474400	7401100	0.19
BL0809	474400	7401050	0.21
BL0811	474400	7400900	0.05
BL0812	474400	7400845	0.10
BL0815	474550	7400850	0.07
BL0816	474600	7400850	0.06
BL0818	474650	7400900	0.06
BL0819	474600	7400900	0.06

For personal use only

Sample ID	Easting (m)	Northing (m)	Ag (ppm)
BL0820	474550	7400910	0.06
BL0824	474700	7400950	0.09
BL0825	474650	7400950	0.05
BL0826	474600	7400950	0.09
BL0827	474550	7400950	0.06
BL0830	474450	7401000	0.07
BL0831	474450	7401050	0.28
BL0832	474450	7401100	1.35
BL0833	474500	7401100	0.17
BL0834	474500	7401150	0.30
BL0835	474500	7401200	1.11
BL0837	474600	7401250	0.10
BL0838	474600	7401200	0.09
BL0839	474600	7401145	0.23
BL0840	474600	7401100	0.07
BL0841	474550	7401100	0.17
BL0842	474500	7401050	0.22
BL0843	474500	7401000	0.25
BL0844	474550	7401000	0.31
BL0845	474550	7401050	0.22
BL0846	474600	7401050	0.17
BL0849	474650	7401100	0.11
BL0850	474650	7401150	0.27
BL0851	474650	7401150	0.24
BL0852	474650	7401200	0.30
BL0853	474650	7401250	1.82
BL0854	474700	7401200	1.21
BL0855	474695	7401145	0.54
BL0856	474700	7401100	0.07
BL0860	474750	7401100	0.06
BL0861	474750	7401150	0.13
BL0862	474750	7401200	0.22
BL0863	474750	7401250	0.24
BL0864	474800	7401250	0.19
BL0865	474850	7401250	0.30
BL0866	474900	7401250	0.31
BL0867	474950	7401250	0.06
BL0869	474950	7401200	0.08
BL0870	474900	7401200	0.13
BL0871	474850	7401200	0.10
BL0872	474850	7401150	0.10
BL0873	474800	7401150	0.28
BL0874	474800	7401100	0.06
BL0875	474850	7401100	0.06
BL0876	474800	7401400	0.49
BL0877	474850	7401400	2.03
BL0878	474900	7401400	0.18
BL0879	474900	7401350	0.34
BL0880	474850	7401350	0.91
BL0881	474800	7401350	0.28
BL0882	474800	7401300	0.19

For personal use only

Sample ID	Easting (m)	Northing (m)	Ag (ppm)
BL0883	474850	7401300	1.90
BL0884	474900	7401300	0.45
BL0885	474950	7401300	0.10
BL0886	474950	7401350	0.19
BL0887	474950	7401400	0.31
BL0888	475000	7401400	2.06
BL0889	475050	7401400	1.89
BL0890	475100	7401400	1.37
BL0891	475250	7401400	3.19
BL0892	475250	7401350	0.47
BL0893	475200	7401350	0.40
BL0894	475150	7401350	0.33
BL0895	475100	7401350	0.37
BL0896	475050	7401350	0.22
BL0897	475000	7401350	0.11
BL0898	475000	7401300	0.14
BL0899	475050	7401300	0.12
BL0900	475100	7401300	0.36
BL0901	475100	7401300	0.36
BL0902	475150	7401300	0.24
BL0903	475200	7401300	0.26
BL0904	475250	7401300	0.18
BL0905	475400	7401450	0.46
BL0906	475400	7401500	0.32
BL0907	475400	7401550	0.14
BL0908	475400	7401650	0.07
BL0909	475350	7401650	0.22
BL0910	475300	7401650	0.45
BL0911	475250	7401650	0.37
BL0912	475200	7401650	0.97
BL0913	475150	7401650	4.60
BL0914	475100	7401650	16.08
BL0915	475050	7401650	1.48
BL0916	475000	7401650	2.34
BL0917	474950	7401650	0.47
BL0918	474950	7401590	2.93
BL0919	474960	7401550	2.95
BL0920	474950	7401500	0.89
BL0921	474950	7401450	1.94
BL0922	475000	7401450	5.65
BL0923	475000	7401500	3.07
BL0924	475000	7401550	7.95
BL0925	475060	7401550	1.41
BL0926	475050	7401600	14.76
BL0927	475100	7401600	9.20
BL0928	475160	7401600	0.46
BL0929	475200	7401600	1.19
BL0930	475250	7401600	0.39
BL0931	475300	7401600	0.50
BL0932	475350	7401600	0.21
BL0933	475350	7401550	0.22

For personal use only

Sample ID	Easting (m)	Northing (m)	Ag (ppm)
BL0934	475350	7401500	0.19
BL0935	475350	7401450	0.52
BL0936	475300	7401450	0.76
BL0937	475250	7401450	2.19
BL0938	475200	7401450	0.52
BL0939	475150	7401450	0.50
BL0940	475100	7401450	2.27
BL0941	475050	7401450	3.14
BL0942	475050	7401500	0.94
BL0943	475100	7401500	6.10
BL0944	475100	7401550	18.24
BL0945	475150	7401550	1.42
BL0946	475150	7401500	3.43
BL0947	475200	7401500	0.25
BL0948	475200	7401550	0.30
BL0949	475250	7401550	0.19
BL0950	475250	7401500	0.41
BL0951	475250	7401500	0.41
BL0952	475300	7401500	0.19
BL0953	475300	7401550	0.26
BL0954	475280	7401700	0.22
BL0955	475250	7401700	1.38
BL0956	475200	7401700	2.59
BL0957	475150	7401700	1.15
BL0958	475100	7401700	4.70
BL0959	475050	7401700	4.70
BL0960	475100	7401750	2.44
BL0961	475050	7401770	0.38
BL0962	475050	7401800	0.39
BL0963	475050	7401850	0.16
BL0964	475005	7401850	0.18
BL0965	475100	7401850	0.11
BL0966	475100	7401800	0.35
BL0967	475150	7401840	0.17
BL0968	475200	7401850	0.09
BL0969	475260	7401850	0.31
BL0970	475310	7401850	0.11
BL0971	475290	7401810	0.60
BL0972	475250	7401800	0.65
BL0973	475200	7401800	2.09
BL0974	475150	7401800	0.15
BL0975	475150	7401760	2.10
BL0976	475200	7401750	5.93
BL0977	475250	7401740	0.83
BL0978	475300	7401740	0.13

Source: AXR database

For personal use only

Table A19 presents the locations of historical stream sediment samples from the Albarta project. A total of two stream sediment samples returned silver assays greater than or equal to 0.05 ppm. All available stream sediment sample locations are presented to illustrate the extent and distribution of historical stream sediment sampling across the project area and to provide exploration context for Figure 6.4.

Table A19 Albarta project stream sediment samples

Sample ID	Easting (m)	Northing (m)	Ag (ppm)
6921740	486859	7401831	-9999.00
6921759	486453	7401663	-9999.00
6923107	486386	7401391	-9999.00
6923145	486688	7401144	-9999.00
6923164	479114	7401209	-9999.00
6923183	478873	7400805	-9999.00
6923202	478707	7400853	-9999.00
6923221	478744	7401101	-9999.00
6923240	478445	7400429	-9999.00
6926959	478642	7400479	-9999.00
6926978	478584	7399949	-9999.00
6926997	478282	7399712	-9999.00
6927073	478988	7399454	-9999.00
6927092	479119	7399655	-9999.00
6927111	479586	7399852	-9999.00
6927130	479310	7399895	-9999.00
6927149	479677	7399991	-9999.00
6927168	479719	7400062	-9999.00
6927187	480327	7401059	-9999.00
6927206	480446	7401157	-9999.00
6927225	480519	7400901	-9999.00
6927244	480659	7400900	-9999.00
6927263	480774	7400950	-9999.00
6928214	480903	7401031	-9999.00
6928233	480930	7401177	-9999.00
6928252	481390	7400985	-9999.00
6928271	481811	7401024	-9999.00
6928290	481896	7401103	-9999.00
6928309	482031	7401223	-9999.00
6928328	481997	7401402	-9999.00
6928347	482822	7401446	-9999.00
6931595	483706	7401052	-9999.00
6931614	483942	7401033	-9999.00
6931633	484108	7400791	-9999.00
6931652	484359	7400598	-9999.00
6931671	484440	7400626	-9999.00
6932912	490653	7405390	-9999.00
6932931	490888	7406032	-9999.00
6932969	490947	7406963	-9999.00
6932988	491123	7407373	-9999.00
6933007	491075	7407515	-9999.00
6933026	490626	7407880	-9999.00
6946261	479462	7402350	-9999.00
6946280	479147	7401782	-9999.00
6946299	478573	7402537	-9999.00

For personal use only

Sample ID	Easting (m)	Northing (m)	Ag (ppm)
6947124	478137	7402957	-9999.00
6947181	479273	7401342	-9999.00
6947200	478837	7401191	-9999.00
6947219	480064	7401731	-9999.00
6947238	481258	7401568	-9999.00
6947257	481459	7401328	-9999.00
6948991	484719	7405423	-9999.00
6949010	485214	7405834	-9999.00
6949181	480954	7402645	-9999.00
6949200	480549	7402621	-9999.00
6950380	488124	7403263	-9999.00
6950399	488176	7403262	-9999.00
6950418	488737	7403483	-9999.00
6950437	488909	7403654	-9999.00
6950456	488756	7403903	-9999.00
6950475	488714	7403994	-9999.00
6950817	486215	7406221	-9999.00
6951693	483086	7402347	-9999.00
6951712	482934	7402418	-9999.00
6951731	482998	7401722	-9999.00
6951750	483409	7401516	-9999.00
6951769	483933	7401713	-9999.00
6951788	484659	7401513	-9999.00
6951807	484618	7401416	-9999.00
6951826	480020	7402830	-9999.00
6951864	480102	7402699	-9999.00
6951883	485306	7403464	-9999.00
6951902	485229	7403521	-9999.00
6951921	485439	7403671	-9999.00
6951940	485481	7403433	-9999.00
6951959	486005	7403153	-9999.00
6951978	486073	7403208	-9999.00
6951997	486181	7402824	-9999.00
6952016	486882	7402341	-9999.00
6952035	486794	7402491	-9999.00
6952054	487558	7402915	-9999.00
6952073	487247	7402908	-9999.00
6952092	487343	7403213	-9999.00
6952111	487039	7403193	-9999.00
6952130	486798	7403050	-9999.00
6952149	487889	7403266	-9999.00
6953067	487672	7406653	-9999.00
6953086	487098	7407514	-9999.00
6953105	486979	7407555	-9999.00
6953124	487618	7406001	-9999.00
6953143	487498	7406096	-9999.00
6953162	488145	7406265	-9999.00
6953181	488072	7407234	-9999.00
6953219	488133	7407374	-9999.00
6953238	488294	7407342	-9999.00
6953257	489297	7406516	-9999.00

For personal use only

Sample ID	Easting (m)	Northing (m)	Ag (ppm)
6953276	489871	7405695	-9999.00
6953295	489921	7405577	-9999.00
6953314	488929	7404663	-9999.00
6953333	490120	7404607	-9999.00
6953352	490047	7404611	-9999.00
6953371	489992	7404734	-9999.00
6954884	480103	7402805	-9999.00
7605166	478543	7402569	-9999.00
7658892	491095	7405920	0.01
7658919	489920	7405247	0.17
7658937	490049	7405102	0.07
6916782	474822	7401899	-9999.00
6916797	474755	7401849	-9999.00
6916812	475815	7402087	-9999.00
6916827	476051	7401737	-9999.00
6916842	476459	7401413	-9999.00
6918953	475103	7400951	-9999.00
6918972	475030	7400848	-9999.00
6931728	476734	7399389	-9999.00
6931747	477094	7399766	-9999.00
6931766	476803	7400074	-9999.00
6931785	476345	7400510	-9999.00
6931804	476236	7400514	-9999.00
6931823	474872	7399879	-9999.00
6931842	474814	7399780	-9999.00
6931861	474944	7399718	-9999.00
6931880	475481	7399380	-9999.00
6931899	475579	7399623	-9999.00
6934086	475042	7399687	-9999.00
6934106	474055	7399974	-9999.00
6934126	473787	7399741	-9999.00
6934146	472310	7400502	-9999.00
6934166	472420	7400761	-9999.00
6934186	472909	7399888	-9999.00
6935213	476191	7404224	-9999.00
6935288	477162	7404754	-9999.00
6935378	477195	7403984	-9999.00
6935393	476759	7404283	-9999.00
6935408	476680	7404016	-9999.00
6936030	477326	7403848	-9999.00
6936045	477274	7403761	-9999.00
6936060	477792	7403793	-9999.00
6936120	478459	7402881	-9999.00
6936150	478547	7402956	-9999.00
6936165	478449	7402602	-9999.00
6937538	473197	7399951	-9999.00
6937558	472829	7399663	-9999.00
6937578	471986	7399263	-9999.00
6937598	472123	7399149	-9999.00
6937618	471903	7399050	-9999.00
6937638	471304	7399129	-9999.00

For personal use only

Sample ID	Easting (m)	Northing (m)	Ag (ppm)
6937658	471224	7398902	-9999.00
6937678	471473	7398841	-9999.00
6937698	471557	7397886	-9999.00
6937718	471886	7397759	-9999.00
6937738	472020	7397640	-9999.00
6939153	470388	7402318	-9999.00
6939173	470479	7402231	-9999.00
6939193	470795	7401494	-9999.00
6940196	477957	7402641	-9999.00
6940211	477673	7402870	-9999.00
6940226	477275	7403158	-9999.00
6940241	476667	7403140	-9999.00
6940255	476262	7403165	-9999.00
6940270	477012	7402884	-9999.00
6940285	476737	7402678	-9999.00
6942762	470578	7397553	-9999.00
6942782	470103	7397703	-9999.00
6942802	469670	7397550	-9999.00
6942822	469624	7397674	-9999.00
6943869	476555	7402792	-9999.00
6943878	476692	7402587	-9999.00
6943887	476786	7402547	-9999.00
6943896	476843	7402434	-9999.00
6943905	476941	7402346	-9999.00
6947296	475368	7401355	-9999.00
6947315	474954	7402542	-9999.00
6947334	474744	7401915	-9999.00
6947353	473219	7401358	-9999.00
6947372	472482	7402461	-9999.00
6947429	471283	7402489	-9999.00
6947448	471285	7402384	-9999.00
6947467	471540	7402371	-9999.00
6947486	472576	7401463	-9999.00
6947993	477084	7402346	-9999.00
6948008	477027	7402175	-9999.00
6948023	477210	7402146	-9999.00
6948038	477268	7402188	-9999.00
6948053	477203	7402355	-9999.00
6948068	477061	7402479	-9999.00
6948083	477160	7402556	-9999.00
6948098	477119	7402605	-9999.00
6948113	476981	7402718	-9999.00
6948128	476945	7402856	-9999.00
6948143	476737	7402987	-9999.00
6948158	476874	7402955	-9999.00
6948173	476969	7402949	-9999.00
6948188	476900	7403093	-9999.00
6948203	477000	7402978	-9999.00
6948218	477012	7402884	-9999.00
6948233	477085	7402808	-9999.00
6948248	477199	7402702	-9999.00

For personal use only

Sample ID	Easting (m)	Northing (m)	Ag (ppm)
6949679	477312	7402598	-9999.00
6949694	477389	7402411	-9999.00
6949709	477589	7402298	-9999.00
6949724	477275	7403158	-9999.00
6949739	477082	7403221	-9999.00
6949754	476832	7403218	-9999.00
6949769	476667	7403140	-9999.00
6949784	476477	7403045	-9999.00
6949799	476365	7402936	-9999.00
6950532	475687	7401624	-9999.00
6951474	476459	7402613	-9999.00
6951489	476502	7401919	-9999.00
6951502	477119	7402605	-9999.00
6951515	477252	7402218	-9999.00
6951528	477096	7401847	-9999.00
6951541	477210	7401449	-9999.00
6951554	477488	7401667	-9999.00
6951569	477437	7401971	-9999.00
6951582	477315	7402032	-9999.00
6951597	477589	7402298	-9999.00
6951609	477763	7402237	-9999.00
6951622	477896	7401814	-9999.00
6951635	475480	7401271	-9999.00
6951650	475385	7401244	-9999.00
6951663	475501	7401694	-9999.00
6951678	475156	7401970	-9999.00
6952593	475189	7402024	-9999.00
6952608	475459	7401987	-9999.00
6952623	475551	7402162	-9999.00
6952638	475868	7402312	-9999.00
6952653	475671	7402664	-9999.00
6952668	475469	7402603	-9999.00
6952698	475343	7402630	-9999.00
6953952	476362	7404751	-9999.00
6953997	476341	7402965	-9999.00
6954012	477191	7401540	-9999.00
6954027	477137	7401675	-9999.00
6954042	477068	7401697	-9999.00
6954087	476344	7403209	-9999.00
6954102	476532	7403264	-9999.00
6954117	476513	7403312	-9999.00
6954132	476743	7403304	-9999.00
6954147	478547	7402956	-9999.00
7600713	475562	7399593	-9999.00
7605220	475602	7401526	-9999.00
7605238	475260	7401352	-9999.00
7605256	475081	7400868	-9999.00
7605274	474913	7402429	-9999.00
7605292	474755	7401849	-9999.00
7608452	473156	7401465	-9999.00
7609281	472462	7402483	-9999.00

For personal use only

Sample ID	Easting (m)	Northing (m)	Ag (ppm)
7609335	471273	7402452	-9999.00
7609353	471270	7402360	-9999.00
7609371	471973	7402197	-9999.00
7609389	472455	7401471	-9999.00
7612927	476865	7399390	-9999.00
7613639	477071	7399756	-9999.00
7613657	476846	7400011	-9999.00
7613675	476108	7400179	-9999.00
7613693	476320	7400480	-9999.00
7613711	476192	7400457	-9999.00
7613729	474912	7399813	-9999.00
7613747	474807	7399747	-9999.00
7613765	474901	7399649	-9999.00

Source: AXR database

Notes:

- *A total of two stream sediment samples returned Ag assays ≥0.05 ppm. All available sample locations are presented to illustrate the extent and distribution of historical stream sediment sampling across the Albarta project area.*

For personal use only

Table A20 presents collar information for the RAB drillholes completed across the Jervois project and depicted in Figures 7.3 and 7.4. The table includes Hole ID, drillhole type, collar coordinates, RL, azimuth, dip and TD and is provided to illustrate the extent and distribution of reconnaissance RAB drilling in relation to the interpreted “Big J” geophysical anomaly and associated structural corridor. No drillhole assay results or intersections are reported in this table.

Table A20 Jervois project RAB drillhole collar information

Hole ID	Type	Easting (m)	Northing (m)	RL (m)	Azi (°)	Dip (°)	TD (m)
ARURA8340	RAB	635631	7492471	323	0.0	-90.0	9.0
ARURAB234	RAB	635330	7492871	323	0.0	-90.0	6.0
ARURAB235	RAB	635431	7492872	324	0.0	-90.0	6.0
ARURAB236	RAB	635531	7492872	324	0.0	-90.0	8.0
ARURAB237	RAB	635630	7492872	324	0.0	-90.0	8.0
ARURAB238	RAB	635731	7492871	324	0.0	-90.0	9.0
ARURAB239	RAB	635831	7492871	323	0.0	-90.0	10.0
ARURAB240	RAB	635930	7492872	322	0.0	-90.0	9.0
ARURAB241	RAB	636031	7492872	322	0.0	-90.0	9.0
ARURAB242	RAB	636131	7492872	322	0.0	-90.0	11.0
ARURAB243	RAB	636230	7492871	321	0.0	-90.0	9.0
ARURAB244	RAB	636330	7492871	321	0.0	-90.0	8.0
ARURAB245	RAB	636431	7492872	320	0.0	-90.0	8.0
ARURAB246	RAB	636530	7492872	320	0.0	-90.0	8.0
ARURAB247	RAB	636630	7492872	318	0.0	-90.0	7.0
ARURAB248	RAB	636731	7492871	319	0.0	-90.0	7.0
ARURAB249	RAB	636830	7492871	318	0.0	-90.0	8.0
ARURAB250	RAB	636930	7492871	318	0.0	-90.0	6.0
ARURAB251	RAB	637031	7492872	318	0.0	-90.0	9.0
ARURAB252	RAB	637131	7492872	317	0.0	-90.0	9.0
ARURAB253	RAB	637230	7492872	319	0.0	-90.0	7.0
ARURAB254	RAB	637331	7492871	318	0.0	-90.0	6.0
ARURAB255	RAB	637431	7492871	317	0.0	-90.0	5.0
ARURAB256	RAB	637530	7492872	317	0.0	-90.0	4.0
ARURAB257	RAB	637631	7492872	316	0.0	-90.0	3.0
ARURAB258	RAB	637731	7492872	316	0.0	-90.0	6.0
ARURAB259	RAB	637830	7492871	316	0.0	-90.0	6.0
ARURAB260	RAB	637930	7492871	316	0.0	-90.0	7.0
ARURAB261	RAB	638031	7492872	316	0.0	-90.0	8.0
ARURAB262	RAB	638130	7492872	315	0.0	-90.0	8.0
ARURAB263	RAB	638230	7492872	315	0.0	-90.0	8.0
ARURAB264	RAB	638331	7492871	315	0.0	-90.0	9.0
ARURAB265	RAB	638430	7492871	314	0.0	-90.0	9.0
ARURAB266	RAB	638530	7492871	313	0.0	-90.0	8.0
ARURAB267	RAB	638631	7492872	313	0.0	-90.0	9.0
ARURAB299	RAB	638630	7494072	311	0.0	-90.0	3.0
ARURAB300	RAB	638531	7494072	312	0.0	-90.0	3.0
ARURAB301	RAB	638430	7494072	313	0.0	-90.0	3.0
ARURAB302	RAB	638330	7494071	311	0.0	-90.0	4.0
ARURAB303	RAB	638231	7494071	311	0.0	-90.0	3.0
ARURAB304	RAB	638131	7494072	315	0.0	-90.0	2.0
ARURAB305	RAB	638030	7494072	316	0.0	-90.0	3.0
ARURAB306	RAB	637931	7494072	317	0.0	-90.0	2.0
ARURAB307	RAB	637831	7494071	320	0.0	-90.0	3.0

For personal use only

For personal use only

Hole ID	Type	Easting (m)	Northing (m)	RL (m)	Azi (°)	Dip (°)	TD (m)
ARURAB308	RAB	637730	7494071	323	0.0	-90.0	1.0
ARURAB309	RAB	637630	7494072	322	0.0	-90.0	1.0
ARURAB310	RAB	637531	7494062	321	0.0	-90.0	1.0
ARURAB311	RAB	637430	7494072	317	0.0	-90.0	3.0
ARURAB312	RAB	637330	7494071	318	0.0	-90.0	3.0
ARURAB313	RAB	637231	7494071	320	0.0	-90.0	4.0
ARURAB314	RAB	637130	7494071	320	0.0	-90.0	5.0
ARURAB315	RAB	637030	7494072	320	0.0	-90.0	6.0
ARURAB316	RAB	636931	7494072	319	0.0	-90.0	6.0
ARURAB317	RAB	636831	7494072	320	0.0	-90.0	5.0
ARURAB318	RAB	636730	7494071	321	0.0	-90.0	5.0
ARURAB319	RAB	636631	7494071	321	0.0	-90.0	6.0
ARURAB320	RAB	636531	7494072	322	0.0	-90.0	5.0
ARURAB321	RAB	636430	7494072	322	0.0	-90.0	6.0
ARURAB322	RAB	636330	7494072	324	0.0	-90.0	3.0
ARURAB323	RAB	636231	7494071	324	0.0	-90.0	4.0
ARURAB324	RAB	636130	7494071	324	0.0	-90.0	3.0
ARURAB325	RAB	636030	7494072	325	0.0	-90.0	3.0
ARURAB326	RAB	635931	7494072	326	0.0	-90.0	3.0
ARURAB337	RAB	635331	7492472	325	0.0	-90.0	9.0
ARURAB338	RAB	635430	7492472	324	0.0	-90.0	6.0
ARURAB339	RAB	635530	7492472	324	0.0	-90.0	7.0
ARURAB341	RAB	635730	7492422	324	0.0	-90.0	7.0
ARURAB342	RAB	635830	7492372	324	0.0	-90.0	6.0
ARURAB343	RAB	635931	7492321	322	0.0	-90.0	7.0
ARURAB344	RAB	636031	7492272	320	0.0	-90.0	9.0
ARURAB345	RAB	636130	7492272	321	0.0	-90.0	8.0
ARURAB346	RAB	636231	7492221	322	0.0	-90.0	10.0
ARURAB347	RAB	636281	7492172	320	0.0	-90.0	12.0
ARURAB348	RAB	636380	7492171	320	0.0	-90.0	12.0
ARURAB349	RAB	636480	7492072	319	0.0	-90.0	9.0
ARURAB350	RAB	636530	7492071	319	0.0	-90.0	8.0
ARURAB351	RAB	636631	7492022	319	0.0	-90.0	9.0
ARURAB352	RAB	636731	7491972	319	0.0	-90.0	9.0
ARURAB353	RAB	636830	7491921	320	0.0	-90.0	6.0
ARURAB354	RAB	636931	7491921	318	0.0	-90.0	4.0
ARURAB355	RAB	637030	7491872	318	0.0	-90.0	6.0
ARURAB356	RAB	637131	7491872	318	0.0	-90.0	6.0
ARURAB357	RAB	637230	7491871	318	0.0	-90.0	4.0
ARURAB358	RAB	637330	7491871	317	0.0	-90.0	6.0
ARURAB359	RAB	637430	7491822	316	0.0	-90.0	6.0
ARURAB360	RAB	637556	7491822	317	0.0	-90.0	6.0
ARURAB361	RAB	637681	7491772	316	0.0	-90.0	8.0
ARURAB362	RAB	637780	7491772	315	0.0	-90.0	9.0
ARURAB363	RAB	637880	7491771	315	0.0	-90.0	10.0
ARURAB364	RAB	637981	7491771	315	0.0	-90.0	11.0
ARURAB365	RAB	638080	7491772	315	0.0	-90.0	12.0
ARURAB366	RAB	638180	7491772	315	0.0	-90.0	9.0
ARURAB367	RAB	638281	7491772	315	0.0	-90.0	12.0
ARURAB368	RAB	638406	7491822	314	0.0	-90.0	11.0

For personal use only

Hole ID	Type	Easting (m)	Northing (m)	RL (m)	Azi (°)	Dip (°)	TD (m)
ARURAB369	RAB	638505	7491822	314	0.0	-90.0	9.0
ARURAB370	RAB	638580	7491821	314	0.0	-90.0	6.0
ARURAB371	RAB	638680	7491847	314	0.0	-90.0	9.0
ARURAB372	RAB	638781	7491846	313	0.0	-90.0	12.0
ARURAB373	RAB	638880	7491846	313	0.0	-90.0	12.0
ARURAB374	RAB	638980	7491846	311	0.0	-90.0	12.0
ARURAB375	RAB	639080	7491872	313	0.0	-90.0	9.0
ARURAB376	RAB	639181	7491871	312	0.0	-90.0	10.0
ARURAB377	RAB	639281	7491921	311	0.0	-90.0	8.0
ARURAB378	RAB	639381	7491971	311	0.0	-90.0	6.0
ARURAB379	RAB	639480	7492021	311	0.0	-90.0	10.0
ARURAB380	RAB	639580	7492071	310	0.0	-90.0	11.0
ARURAB381	RAB	639681	7492071	311	0.0	-90.0	9.0
ARURAB382	RAB	639731	7492122	311	0.0	-90.0	9.0
ARURAB383	RAB	638931	7491171	313	0.0	-90.0	6.0
ARURAB384	RAB	638830	7491171	314	0.0	-90.0	6.0
ARURAB385	RAB	638730	7491171	314	0.0	-90.0	9.0
ARURAB386	RAB	638631	7491172	313	0.0	-90.0	6.0
ARURAB387	RAB	638530	7491172	313	0.0	-90.0	6.0
ARURAB388	RAB	638430	7491172	314	0.0	-90.0	9.0
ARURAB389	RAB	638331	7491171	313	0.0	-90.0	9.0
ARURAB390	RAB	638230	7491171	314	0.0	-90.0	8.0
ARURAB391	RAB	638130	7491172	315	0.0	-90.0	7.0
ARURAB392	RAB	638031	7491172	316	0.0	-90.0	15.0
ARURAB393	RAB	637930	7491172	315	0.0	-90.0	15.0
ARURAB394	RAB	637830	7491171	315	0.0	-90.0	14.0
ARURAB395	RAB	637731	7491171	316	0.0	-90.0	13.0
ARURAB396	RAB	637630	7491171	315	0.0	-90.0	7.0
ARURAB397	RAB	637530	7491172	315	0.0	-90.0	6.0
ARURAB398	RAB	637431	7491172	316	0.0	-90.0	8.0
ARURAB399	RAB	637330	7491172	315	0.0	-90.0	9.0
ARURAB400	RAB	637230	7491171	317	0.0	-90.0	12.0
ARURAB401	RAB	637131	7491171	317	0.0	-90.0	17.0
ARURAB402	RAB	637030	7491172	317	0.0	-90.0	10.0
ARURAB403	RAB	636930	7491172	317	0.0	-90.0	8.0
ARURAB404	RAB	636831	7491172	318	0.0	-90.0	9.0
ARURAB405	RAB	636731	7491171	318	0.0	-90.0	7.0
ARURAB406	RAB	636630	7491171	319	0.0	-90.0	7.0
ARURAB407	RAB	636531	7491172	319	0.0	-90.0	8.0
ARURAB408	RAB	636431	7491172	319	0.0	-90.0	8.0
ARURAB409	RAB	636330	7491172	319	0.0	-90.0	7.0
ARURAB410	RAB	636231	7491171	319	0.0	-90.0	8.0
ARURAB411	RAB	636131	7491171	319	0.0	-90.0	7.0
ARURAB412	RAB	636030	7491171	321	0.0	-90.0	7.0
ARURAB413	RAB	635931	7491172	321	0.0	-90.0	6.0
ARURAB414	RAB	635831	7491172	321	0.0	-90.0	6.0
ARURAB415	RAB	635730	7491171	320	0.0	-90.0	6.0
ARURAB416	RAB	635631	7491171	321	0.0	-90.0	4.0
ARURAB417	RAB	635531	7491171	321	0.0	-90.0	5.0
ARURAB418	RAB	635430	7491172	322	0.0	-90.0	3.0

For personal use only

Hole ID	Type	Easting (m)	Northing (m)	RL (m)	Azi (°)	Dip (°)	TD (m)
ARURAB419	RAB	636130	7490171	318	0.0	-90.0	3.0
ARURAB420	RAB	636231	7490172	317	0.0	-90.0	7.0
ARURAB421	RAB	636331	7490172	318	0.0	-90.0	6.0
ARURAB422	RAB	636430	7490172	317	0.0	-90.0	5.0
ARURAB423	RAB	636531	7490171	315	0.0	-90.0	4.0
ARURAB424	RAB	636631	7490171	315	0.0	-90.0	14.0
ARURAB425	RAB	636730	7490172	316	0.0	-90.0	3.0
ARURAB426	RAB	636831	7490172	316	0.0	-90.0	6.0
ARURAB427	RAB	636931	7490172	315	0.0	-90.0	6.0
ARURAB428	RAB	637030	7490171	316	0.0	-90.0	6.0
ARURAB429	RAB	637131	7490171	317	0.0	-90.0	6.0
ARURAB430	RAB	637231	7490172	316	0.0	-90.0	9.0
ARURAB431	RAB	637330	7490172	315	0.0	-90.0	12.0
ARURAB432	RAB	637431	7490172	316	0.0	-90.0	6.0
ARURAB433	RAB	637531	7490171	316	0.0	-90.0	6.0
ARURAB434	RAB	637630	7490171	314	0.0	-90.0	7.0
ARURAB435	RAB	637731	7490171	315	0.0	-90.0	11.0
ARURAB436	RAB	637831	7490172	314	0.0	-90.0	9.0
ARURAB437	RAB	637930	7490172	315	0.0	-90.0	9.0
ARURAB438	RAB	638031	7490172	316	0.0	-90.0	11.0
ARURAB439	RAB	638131	7490171	315	0.0	-90.0	12.0
ARURAB440	RAB	638230	7490171	313	0.0	-90.0	9.0
ARURAB441	RAB	638331	7490172	313	0.0	-90.0	11.0
ARURAB442	RAB	638431	7490172	311	0.0	-90.0	6.0
ARURAB443	RAB	638530	7490172	311	0.0	-90.0	6.0
ARURAB444	RAB	638631	7490171	312	0.0	-90.0	9.0
ARURAB445	RAB	638731	7490171	313	0.0	-90.0	9.0
ARURAB446	RAB	638830	7490171	313	0.0	-90.0	9.0
ARURAB457	RAB	629641	7476372	324	0.0	-90.0	18.0
ARURAB458	RAB	629151	7476221	326	0.0	-90.0	26.0
ARURAB459	RAB	628670	7476061	325	0.0	-90.0	31.0
ARURAB496	RAB	628766	7475053	325	0.0	-90.0	19.0
ARURAB497	RAB	628712	7474426	324	0.0	-90.0	9.0
ARURAB705	RAB	628656	7478166	330	0.0	-90.0	28.0
JRB104	RAB	635390	7488661	319	0.0	-90.0	7.0
JRB105	RAB	635391	7489022	318	0.0	-90.0	3.0
JRB106	RAB	635391	7489491	320	0.0	-90.0	2.0
JRB31	RAB	638831	7492372	315	0.0	-90.0	6.0
JRB35	RAB	635630	7493671	329	0.0	-90.0	6.0
JRB36	RAB	636731	7493672	320	0.0	-90.0	8.0
JRB37	RAB	637731	7493662	317	0.0	-90.0	6.0
JRB55	RAB	637730	7494562	317	0.0	-90.0	2.0
JVRB001	RAB	638494	7491494	312	0.0	-90.0	13.0
JVRB002	RAB	638536	7491460	312	0.0	-90.0	12.0
JVRB003	RAB	638577	7491434	312	0.0	-90.0	7.0
JVRB004	RAB	638617	7491405	312	0.0	-90.0	11.0
JVRB005	RAB	638657	7491375	313	0.0	-90.0	8.0
JVRB006	RAB	638692	7491343	313	0.0	-90.0	8.0
JVRB007	RAB	638728	7491313	313	0.0	-90.0	10.0
JVRB008	RAB	638767	7491281	313	0.0	-90.0	8.0

For personal use only

Hole ID	Type	Easting (m)	Northing (m)	RL (m)	Azi (°)	Dip (°)	TD (m)
JVRB009	RAB	638808	7491247	313	0.0	-90.0	10.0
JVRB010	RAB	638848	7491213	313	0.0	-90.0	13.0
JVRB011	RAB	638883	7491181	313	0.0	-90.0	13.0
JVRB012	RAB	638925	7491153	312	0.0	-90.0	7.0
JVRB013	RAB	638965	7491120	312	0.0	-90.0	19.0
JVRB014	RAB	639003	7491089	312	0.0	-90.0	16.0
JVRB015	RAB	639045	7491060	312	0.0	-90.0	25.0
JVRB016	RAB	639092	7491022	312	0.0	-90.0	22.0
JVRB017	RAB	639120	7490996	312	0.0	-90.0	19.0
JVRB018	RAB	639160	7490964	312	0.0	-90.0	19.0
JVRB019	RAB	639191	7490949	311	0.0	-90.0	16.0
JVRB020	RAB	639237	7490899	311	0.0	-90.0	10.0
JVRB021	RAB	639279	7490868	311	0.0	-90.0	16.0
JVRB022	RAB	639315	7490839	311	0.0	-90.0	16.0
JVRB023	RAB	639353	7490807	311	0.0	-90.0	17.0
JVRB024	RAB	639392	7490776	310	0.0	-90.0	11.0
JVRB025	RABH	639432	7490743	311	0.0	-90.0	10.0
JVRB026	RAB	639471	7490712	311	0.0	-90.0	8.0
JVRB027	RAB	639510	7490680	311	0.0	-90.0	13.0
JVRB028	RAB	639546	7490650	310	0.0	-90.0	12.0
JVRB029	RAB	639584	7490615	310	0.0	-90.0	9.0
JVRB030	RAB	639627	7490587	310	0.0	-90.0	9.0
JVRB031	RAB	639661	7490551	310	0.0	-90.0	11.0
JVRB032	RAB	639700	7490521	311	0.0	-90.0	11.0
JVRB033	RAB	639744	7490493	310	0.0	-90.0	12.0
JVRB034	RAB	639785	7490457	311	0.0	-90.0	21.0
JVRB035	RAB	639818	7490426	311	0.0	-90.0	7.0
JVRB036	RAB	639858	7490393	310	0.0	-90.0	11.0
JVRB037	RABH	639897	7490360	311	0.0	-90.0	7.0
JVRB038	RAB	639938	7490334	312	0.0	-90.0	16.0
JVRB039	RAB	639974	7490305	313	0.0	-90.0	10.0
JVRB040	RAB	640013	7490270	316	0.0	-90.0	7.0
JVRB041	RAB	640051	7490240	317	0.0	-90.0	7.0
JVRB042	RABH	640088	7490213	322	0.0	-90.0	13.0
JVRB043	RAB	636512	7489755	316	0.0	-90.0	27.0
JVRB044	RAB	636550	7489725	316	0.0	-90.0	23.0
JVRB045	RAB	636586	7489699	316	0.0	-90.0	14.0
JVRB046	RAB	636628	7489661	316	0.0	-90.0	10.0
JVRB047	RAB	636668	7489630	316	0.0	-90.0	15.0
JVRB048	RAB	636706	7489603	316	0.0	-90.0	27.0
JVRB049	RAB	636751	7489570	316	0.0	-90.0	22.0
JVRB050	RAB	636785	7489540	316	0.0	-90.0	16.0
JVRB051	RAB	636820	7489507	316	0.0	-90.0	12.0
JVRB052	RAB	636866	7489476	316	0.0	-90.0	8.0
JVRB053	RAB	636902	7489441	315	0.0	-90.0	9.0
JVRB054	RAB	636943	7489415	315	0.0	-90.0	16.0
JVRB055	RAB	636979	7489382	315	0.0	-90.0	43.0
JVRB056	RAB	637020	7489353	315	0.0	-90.0	18.0
JVRB057	RAB	637056	7489320	315	0.0	-90.0	36.0
JVRB058	RAB	637093	7489284	315	0.0	-90.0	17.0

For personal use only

Hole ID	Type	Easting (m)	Northing (m)	RL (m)	Azi (°)	Dip (°)	TD (m)
JVRB059	RAB	637138	7489257	315	0.0	-90.0	12.0
JVRB060	RAB	637173	7489222	316	0.0	-90.0	8.0
JVRB061	RAB	637215	7489192	315	0.0	-90.0	6.2
JVRB062	RAB	637252	7489166	315	0.0	-90.0	4.0
JVRB063	RAB	637290	7489128	314	0.0	-90.0	6.0
JVRB064	RAB	637327	7489095	314	0.0	-90.0	4.0
JVRB065	RAB	637372	7489070	315	0.0	-90.0	11.0
JVRB066	RAB	637407	7489037	315	0.0	-90.0	4.0
JVRB067	RAB	637444	7489006	315	0.0	-90.0	3.0
JVRB068	RAB	637488	7488968	315	0.0	-90.0	5.0
JVRB069	RAB	637525	7488940	315	0.0	-90.0	5.0
JVRB070	RAB	637561	7488909	315	0.0	-90.0	5.0
JVRB071	RAB	637603	7488877	315	0.0	-90.0	2.1
JVRB072	RAB	637642	7488847	315	0.0	-90.0	2.0
JVRB073	RAB	637681	7488818	315	0.0	-90.0	10.0
JVRB074	RAB	637715	7488782	315	0.0	-90.0	7.0
JVRB075	RAB	637758	7488753	316	0.0	-90.0	5.0
JVRB076	RAB	637793	7488721	315	0.0	-90.0	7.0
JVRB077	RAB	637835	7488690	315	0.0	-90.0	4.0
JVRB078	RAB	637877	7488658	314	0.0	-90.0	3.0
JVRB079	RAB	637911	7488625	314	0.0	-90.0	11.0
JVRB080	RAB	637946	7488594	314	0.0	-90.0	10.0
JVRB081	RAB	637995	7488558	314	0.0	-90.0	20.0
JVRB082	RAB	638089	7488506	314	0.0	-90.0	16.0
JVRB083	RAB	638116	7488499	314	0.0	-90.0	18.0
JVRB084	RAB	638149	7488439	315	0.0	-90.0	27.0
JVRB085	RAB	638181	7488409	315	0.0	-90.0	16.0
JVRB086	RAB	638225	7488376	315	0.0	-90.0	19.0
JVRB087	RAB	638262	7488352	317	0.0	-90.0	11.0
JVRB088	RAB	638303	7488314	320	0.0	-90.0	4.0
JVRB089	RAB	638028	7488531	314	0.0	-90.0	28.0
JVRB090	RAB	635498	7488262	319	0.0	-90.0	6.0
JVRB091	RAB	635536	7488233	319	0.0	-90.0	6.0
JVRB092	RAB	635575	7488196	319	0.0	-90.0	9.0
JVRB093	RAB	635618	7488176	319	0.0	-90.0	9.0
JVRB094	RAB	635656	7488144	319	0.0	-90.0	10.0
JVRB095	RAB	635691	7488104	319	0.0	-90.0	8.0
JVRB096	RAB	635732	7488076	319	0.0	-90.0	11.0
JVRB097	RAB	635771	7488044	319	0.0	-90.0	35.0
JVRB098	RAB	635809	7488014	319	0.0	-90.0	37.0
JVRB099	RAB	635849	7487979	318	0.0	-90.0	23.0
JVRB100	RAB	635883	7487952	318	0.0	-90.0	20.0
JVRB101	RAB	635925	7487918	318	0.0	-90.0	27.0
JVRB102	RAB	635964	7487885	318	0.0	-90.0	19.0
JVRB103	RAB	636005	7487852	318	0.0	-90.0	13.0
JVRB104	RAB	636042	7487819	319	0.0	-90.0	16.0
JVRB105	RAB	636079	7487792	319	0.0	-90.0	23.0
JVRB106	RAB	636121	7487762	319	0.0	-90.0	18.0
JVRB107	RAB	636159	7487724	319	0.0	-90.0	23.0
JVRB108	RAB	636196	7487699	319	0.0	-90.0	18.0

For personal use only

Hole ID	Type	Easting (m)	Northing (m)	RL (m)	Azi (°)	Dip (°)	TD (m)
JVRB109	RAB	636234	7487662	319	0.0	-90.0	32.0
JVRB110	RAB	636276	7487631	319	0.0	-90.0	17.0
JVRB111	RAB	636313	7487601	319	0.0	-90.0	26.0
JVRB112	RAB	636357	7487570	319	0.0	-90.0	24.0
JVRB113	RAB	636390	7487536	319	0.0	-90.0	16.0
JVRB114	RAB	636426	7487510	319	0.0	-90.0	9.0
JVRB115	RAB	636468	7487473	319	0.0	-90.0	23.0
JVRB116	RAB	636506	7487451	318	0.0	-90.0	35.0
JVRB117	RAB	636549	7487414	318	0.0	-90.0	9.0
JVRB118	RAB	636585	7487385	318	0.0	-90.0	9.0
JVRB119	RAB	636621	7487355	318	0.0	-90.0	15.0
JVRB120	RAB	636664	7487319	319	0.0	-90.0	18.0
JVRB121	RAB	636702	7487286	319	0.0	-90.0	16.0
JVRB122	RAB	636741	7487258	320	0.0	-90.0	2.0
JVRB123	RABH	636780	7487226	320	0.0	-90.0	4.0
JVRB124	RABH	636819	7487195	320	0.0	-90.0	4.0
JVRB125	RABH	636859	7487161	320	0.0	-90.0	4.0
JVRB126	RABH	636899	7487132	319	0.0	-90.0	7.0
JVRB127	RAB	636931	7487104	320	0.0	-90.0	6.0
JVRB128	RAB	636977	7487067	320	0.0	-90.0	18.0
JVRB129	RAB	637018	7487026	320	0.0	-90.0	15.0
JVRB130	RAB	637050	7487005	321	0.0	-90.0	10.0
JVRB131	RAB	637089	7486974	321	0.0	-90.0	19.0
JVRB132	RAB	637134	7486955	320	0.0	-90.0	27.0
JVRB133	RAB	637165	7486911	321	0.0	-90.0	31.0
JVRB134	RAB	637211	7486880	321	0.0	-90.0	33.0
JVRB135	RAB	637257	7486847	321	0.0	-90.0	19.0
JVRB136	RAB	637289	7486820	322	0.0	-90.0	5.0
JVRB137	RAB	637329	7486788	321	0.0	-90.0	15.0
JVRB138	RAB	637362	7486748	322	0.0	-90.0	9.0
JVRB139	RAB	637404	7486719	322	0.0	-90.0	8.0
JVRB140	RAB	637442	7486691	322	0.0	-90.0	6.0
JVRB141	RAB	637479	7486658	323	0.0	-90.0	6.0
JVRB142	RAB	637523	7486634	323	0.0	-90.0	4.0
JVRB143	RAB	637562	7486605	324	0.0	-90.0	5.0
JVRB144	RAB	637604	7486583	324	0.0	-90.0	3.0
JVRB145	RAB	631791	7485352	335	0.0	-90.0	9.0
JVRB146	RAB	631796	7485298	335	0.0	-90.0	2.0
JVRB147	RAB	631791	7485251	336	0.0	-90.0	3.0
JVRB148	RAB	631791	7485205	337	0.0	-90.0	5.0
JVRB149	RAB	631793	7485154	337	0.0	-90.0	13.0
JVRB150	RAB	631796	7485102	337	0.0	-90.0	9.0
JVRB151	RAB	631797	7485050	337	0.0	-90.0	12.0
JVRB152	RAB	631795	7485002	337	0.0	-90.0	9.0
JVRB153	RAB	631792	7484950	337	0.0	-90.0	7.0
JVRB154	RAB	631791	7484901	337	0.0	-90.0	10.0
JVRB155	RAB	631791	7484851	336	0.0	-90.0	19.0
JVRB156	RAB	631797	7484798	336	0.0	-90.0	8.0
JVRB157	RAB	631804	7484757	337	0.0	-90.0	7.0
JVRB158	RABH	631797	7484703	338	0.0	-90.0	13.0

For personal use only

Hole ID	Type	Easting (m)	Northing (m)	RL (m)	Azi (°)	Dip (°)	TD (m)
JVRB159	RAB	631793	7484651	339	0.0	-90.0	8.0
JVRB160	RAB	631791	7484598	339	0.0	-90.0	7.0
JVRB161	RAB	631791	7484553	339	0.0	-90.0	5.0
JVRB162	RAB	631793	7484506	339	0.0	-90.0	6.0
JVRB163	RABH	631794	7484452	338	0.0	-90.0	4.0
JVRB164	RAB	631797	7484400	338	0.0	-90.0	7.0
JVRB165	RAB	631798	7484352	339	0.0	-90.0	9.0
JVRB166	RAB	631793	7484307	339	0.0	-90.0	13.0
JVRB167	RAB	631794	7484250	340	0.0	-90.0	4.0
JVRB168	RAB	631795	7484203	341	0.0	-90.0	15.0
JVRB169	RAB	631799	7484152	342	0.0	-90.0	10.0
JVRB170	RAB	631796	7484099	342	0.0	-90.0	7.0
JVRB171	RABH	631788	7484049	343	0.0	-90.0	13.0
JVRB172	RAB	631800	7484005	343	0.0	-90.0	6.0
JVRB173	RABH	631798	7483953	343	0.0	-90.0	13.0
JVRB174	RAB	631785	7483896	343	0.0	-90.0	7.0
JVRB175	RAB	631793	7483852	343	0.0	-90.0	7.0
JVRB176	RAB	631782	7483798	343	0.0	-90.0	7.0
JVRB177	RAB	631798	7483748	344	0.0	-90.0	10.0
JVRB178	RAB	631775	7483711	345	0.0	-90.0	29.0
JVRB179	RAB	631789	7483666	345	0.0	-90.0	24.0
JVRB180	RAB	631797	7483612	345	0.0	-90.0	12.0
JVRB181	RAB	631795	7483554	345	0.0	-90.0	2.0
JVRB182	RAB	630234	7485278	338	0.0	-90.0	5.0
JVRB183	RAB	630199	7485244	338	0.0	-90.0	7.0
JVRB184	RAB	630171	7485197	337	0.0	-90.0	7.0
JVRB185	RAB	630142	7485162	337	0.0	-90.0	10.0
JVRB186	RAB	630117	7485116	337	0.0	-90.0	12.0
JVRB187	RAB	630081	7485078	337	0.0	-90.0	25.0
JVRB188	RAB	630050	7485044	338	0.0	-90.0	6.0
JVRB189	RAB	630016	7485006	338	0.0	-90.0	7.0
JVRB190	RAB	629986	7484960	338	0.0	-90.0	4.0
JVRB191	RAB	629955	7484922	338	0.0	-90.0	9.0
JVRB192	RAB	629922	7484884	338	0.0	-90.0	7.0
JVRB193	RAB	629898	7484848	337	0.0	-90.0	10.0
JVRB194	RAB	629861	7484807	337	0.0	-90.0	6.0
JVRB195	RAB	629837	7484773	337	0.0	-90.0	14.0
JVRB196	RAB	629803	7484730	337	0.0	-90.0	3.0
JVRB197	RAB	629773	7484690	337	0.0	-90.0	7.0
JVRB198	RAB	629742	7484647	337	0.0	-90.0	10.0
JVRB199	RAB	629712	7484608	337	0.0	-90.0	17.0
JVRB200	RAB	629674	7484570	337	0.0	-90.0	17.0
JVRB201	RAB	629651	7484533	337	0.0	-90.0	12.0
JVRB202	RAB	629623	7484490	337	0.0	-90.0	26.0
JVRB203	RAB	629580	7484449	336	0.0	-90.0	17.0
JVRB204	RAB	629555	7484417	336	0.0	-90.0	22.0
JVRB205	RABH	629524	7484374	336	0.0	-90.0	13.0
JVRB206	RAB	629491	7484341	336	0.0	-90.0	9.0
JVRB207	RAB	629475	7484293	336	0.0	-90.0	8.0
JVRB208	RAB	629434	7484258	337	0.0	-90.0	7.0

Hole ID	Type	Easting (m)	Northing (m)	RL (m)	Azi (°)	Dip (°)	TD (m)
JVRB209	RAB	629398	7484219	338	0.0	-90.0	11.0
JVRB210	RAB	629361	7484183	338	0.0	-90.0	10.0
JVRB211	RAB	629337	7484141	338	0.0	-90.0	3.0
JVRB212	RAB	629308	7484102	337	0.0	-90.0	8.0
JVRB213	RAB	629278	7484062	336	0.0	-90.0	4.0
JVRB214	RAB	629249	7484021	334	0.0	-90.0	8.0
JVRB215	RAB	629220	7483973	335	0.0	-90.0	5.0
JVRB216	RAB	629186	7483943	335	0.0	-90.0	7.0
JVRB217	RAB	629158	7483905	336	0.0	-90.0	12.0
JVRB218	RAB	629124	7483863	337	0.0	-90.0	9.0
JVRB219	RAB	629094	7483820	337	0.0	-90.0	6.0
JVRB220	RAB	629064	7483786	337	0.0	-90.0	10.0
JVRB221	RAB	629023	7483745	338	0.0	-90.0	8.0
JVRB222	RAB	628984	7483710	338	0.0	-90.0	6.0
JVRB223	RAB	628966	7483669	339	0.0	-90.0	7.0
JVRB224	RAB	628939	7483627	339	0.0	-90.0	7.0
JVRB225	RAB	628903	7483593	339	0.0	-90.0	6.0
JVRB226	RAB	636935	7489421	315	0.0	-90.0	26.0
JVRB227	RAB	636971	7489384	315	0.0	-90.0	51.0
JVRB228	RAB	637252	7489167	315	0.0	-90.0	16.0
JVRB229	RAB	638112	7488474	314	0.0	-90.0	31.0
JVRB230	RAB	638142	7488441	315	0.0	-90.0	32.0
JVRB231	RAB	638176	7488408	315	0.0	-90.0	26.0
JVRB232	RABH	638222	7488375	315	0.0	-90.0	24.0
JVRB233	RABH	638265	7488345	317	0.0	-90.0	25.0
JVRB234	RABH	639939	7490334	312	0.0	-90.0	17.0
JVRB235	RAB	639663	7490551	310	0.0	-90.0	16.0
JVRB236	RAB	639390	7490777	310	0.0	-90.0	16.0
JVRB237	RABH	637560	7486609	324	0.0	-90.0	8.0
JVRB238	RABH	637403	7486718	322	0.0	-90.0	13.0
JVRB239	RABH	636618	7487353	318	0.0	-90.0	16.0
JVRB240	RAB	635734	7488077	319	0.0	-90.0	19.0
JVRB241	RABH	631796	7483554	345	0.0	-90.0	7.0
JVRB242	RABH	631794	7484506	339	0.0	-90.0	10.0
JVRB243	RABH	631795	7485155	337	0.0	-90.0	16.0
JVRB244	RABH	629396	7484219	338	0.0	-90.0	16.0
JVRB245	RABH	629744	7484648	337	0.0	-90.0	13.0
JVRB246	RABH	629864	7484812	337	0.0	-90.0	13.0
JVRB247	RABH	630234	7485276	338	0.0	-90.0	10.0
S128-1	RAB	630880	7480712	329	0.0	-90.0	61.0

Source: AXR database

For personal use only

Table A21 presents a summary of significant drillhole collar locations and significant copper intersections from the Jervois project. The reported intersections are derived from the 2015 reconnaissance RAB drilling program completed by CXO and are considered representative of the exploration results described in this ITAR. Intercepts have been calculated using standard industry compositing methods and are reported as downhole lengths.

Table A21 Summary of Jervois project RAB drillhole collar locations and significant copper intersections

Project	Prospect	Hole ID	Type	Easting (m)	Northing (m)	RL (m)	Azi (°)	Dip (°)	TD (m)	From (m)	To (m)	Interval (m)	Cu (ppm)
Jervois	"Big J"	H24	RAB	639392	7490776	310	0	-90	11	7	11	4	650
		H31		639661	7490551	310	0	-90	11	7	11	4	492
		H38		639938	7490334	312	0	-90	16	15	16	1	1,498
		H236		639390	7490777	310	0	-90	16	3	16	13	402
		F54		636943	7489415	315	0	-90	16	7	16	9	174
		D119		636621	7487355	318	0	-90	15	2	15	13	185
		D239		636618	7487353	318	0	-90	16	3	9	6	610
		C149		631793	7485154	337	0	-90	13	3	13	10	181
		B209		629398	7484219	338	0	-90	11	10	11	1	398

Source: AXR database, compiled from CXO ASX announcement (23 November 2015) and historical CXO company records.

Notes:

- *TD = Total depth.*
- *Coordinates are reported in Geocentric Datum of Australia 1994 (GDA94) Map Grid of Australia (MGA) Zone 53.*
- *RL is reported in metres above sea level.*
- *Drillhole orientations are reported as azimuth (true) and dip.*
- *Reported intercepts are downhole lengths.*
- *Reported copper intersections were calculated using a 100 ppm Cu lower cut-off with a minimum intercept width of 1 m and no internal dilution.*
- *The reported drillholes comprise significant reconnaissance RAB drillholes supporting the Exploration Results described in Section 7.5 of this ITAR.*

For personal use only

Table A22 presents soil samples from the Jervois project returning copper assays greater than or equal to 0.05 ppm. The table includes Sample ID, sample coordinates and Cu assay results and is provided to support the soil geochemistry and Exploration Results described in this ITAR.

Table A22 Jervois project soil samples

Sample ID	Easting (m)	Northing (m)	Cu (ppm)
200003	626597	7487399	17.40
200006	626402	7487401	19.00
200007	626301	7487401	33.40
200008	626201	7487399	24.20
200010	626100	7487400	28.50
200014	625802	7487399	21.10
200016	625699	7487401	28.70
200017	625601	7487399	22.70
200018	625500	7487398	24.80
200020	625298	7487399	18.20
200021	625205	7487395	32.60
200024	625297	7487798	21.50
200028	625600	7487799	19.50
200029	625700	7487800	20.80
200030	625801	7487800	17.10
200034	626201	7487799	19.60
200036	626401	7487799	21.70
200037	626501	7487800	18.40
200040	626700	7491801	26.10
200045	626500	7491397	32.10
200049	626603	7491002	21.30
200051	626502	7490997	23.50
200055	626207	7490600	24.70
200056	626305	7490600	28.60
200057	626398	7490596	20.30
200059	626601	7490599	24.10
200063	626602	7490201	32.50
200065	626501	7490200	27.90
200066	626402	7490201	29.30
200067	626302	7490199	24.80
200068	626206	7490201	23.80
200069	626105	7490199	25.00
200070	625897	7489802	24.80
200071	626005	7489799	18.80
200072	626102	7489798	32.40
200073	626203	7489798	23.10
200074	626303	7489800	28.60
200076	626400	7489801	32.00
200077	626501	7489800	26.20
200079	626600	7489399	21.60
200080	626500	7489401	24.80
200084	626201	7489400	28.60
200086	626002	7489399	17.90
200088	625801	7489399	18.90
200089	625702	7489399	30.20
200090	625602	7489397	21.30

For personal use only

Sample ID	Easting (m)	Northing (m)	Cu (ppm)
200091	625401	7489000	23.50
200092	625503	7488999	17.70
200093	625601	7488998	28.60
200095	625799	7489000	23.60
200096	625902	7489000	20.50
200099	626199	7489000	18.50
200101	626300	7488999	21.20
200103	626401	7488999	25.40
200105	626599	7489000	19.70
200106	626597	7488202	18.20
200109	626301	7488200	24.70
200117	625501	7488200	24.10
200118	625400	7488199	21.80
200123	625400	7488600	22.10
200124	625501	7488603	18.50
200131	625898	7488599	23.30
200133	626101	7488599	22.80
200134	626199	7488598	22.60
200136	626399	7488600	20.00
200138	626600	7488600	29.40
200140	635398	7494397	19.10
200143	636203	7494394	25.90
200144	636599	7494400	30.60
200145	637002	7494398	17.70
200148	637798	7494396	27.90
200151	638608	7494398	19.70
200154	638200	7492801	23.40
200155	637797	7492799	24.20
200156	637397	7492802	29.60
200157	636596	7492792	18.20
200158	636200	7492799	26.20
200160	635384	7492809	26.90
200163	637700	7492800	26.90
200280	629800	7484400	18.40
200286	631801	7484396	29.60
200289	633002	7484392	22.80
200290	633399	7484402	18.40
200292	634200	7484393	23.40
200293	634604	7484410	31.50
200294	635001	7484400	18.40
200296	635405	7484397	22.70
200297	635801	7484401	37.40
200298	636199	7484402	18.10
200303	637401	7484398	17.50
200310	637395	7485202	51.70
200313	636198	7485201	21.50
200314	635801	7485198	26.20
200315	635391	7485197	24.50
200316	635001	7485199	19.50
200318	634200	7485195	19.40
200319	633807	7485204	20.50

For personal use only

Sample ID	Easting (m)	Northing (m)	Cu (ppm)
200320	633400	7485198	24.90
200321	632995	7485198	18.60
200324	632202	7485203	33.10
200326	631800	7485211	38.30
200328	631000	7485196	28.20
200329	630601	7485202	17.60
200330	630200	7485197	19.20
200337	636201	7486000	26.90
200338	636598	7485995	21.80
200339	636998	7486001	34.80
200345	640200	7487998	29.10
200347	639397	7487996	20.00
200348	639000	7487992	21.80
200349	638783	7488012	50.10
200351	638599	7487997	25.80
200352	638200	7487997	37.20
200353	637795	7487999	39.70
200354	637395	7488001	24.60
200356	636603	7488004	17.00
200372	639401	7489595	36.80
200373	639799	7489600	95.60
200376	640199	7489609	17.40
200383	635805	7491194	22.20
200385	636601	7491198	18.70
200386	637000	7491201	19.80
200393	639810	7491206	20.10
200397	641000	7491200	47.60
200399	641800	7491200	25.70
200404	629402	7482796	21.60
200407	630607	7482794	24.50
200408	630999	7482800	31.40
200409	631403	7482799	20.60
200411	630998	7481198	20.60
200433	629000	7474804	19.10
200434	629404	7474799	18.80
200435	629800	7474798	20.60
201985	635497	7488261	22.40
201986	635537	7488231	17.80
201987	635574	7488199	20.00
201989	635653	7488137	22.70
201990	635691	7488105	22.50
201991	635730	7488074	20.50
201993	635809	7488012	19.90
201994	635847	7487978	28.60
201997	635965	7487886	20.40
201999	636040	7487821	31.80
202001	636084	7487792	24.50
202003	636118	7487761	23.90
202007	636274	7487632	23.50
202010	636393	7487541	21.10
202011	636429	7487512	25.00

For personal use only

Sample ID	Easting (m)	Northing (m)	Cu (ppm)
202015	636585	7487381	21.30
202016	636623	7487353	23.30
202018	636701	7487287	17.80
202021	636819	7487194	39.90
202023	636858	7487163	25.70
202026	636932	7487099	19.10
202028	637014	7487037	25.40
202031	637133	7486943	23.70
202032	637166	7486912	22.90
202033	637211	7486880	23.20
202034	637247	7486849	21.30
202035	637286	7486820	25.30
202036	637323	7486785	27.20
202037	637364	7486753	36.50
202038	637403	7486719	24.70
202039	637443	7486690	34.70
202041	638533	7491466	23.60
202043	638574	7491434	27.30
202044	638614	7491403	20.90
202045	638650	7491371	21.90
202048	638767	7491277	17.10
202055	639002	7491087	19.30
202059	639155	7490962	17.20
202061	639233	7490898	22.50
202063	639275	7490866	20.30
202064	639312	7490836	20.00
202066	639390	7490774	23.20
202068	639468	7490710	25.50
202072	639626	7490585	20.30
202073	639662	7490553	18.90
202078	639819	7490428	18.50
202079	639854	7490397	22.00
202080	639895	7490362	33.10
202081	639936	7490334	25.10
202084	640014	7490272	22.30
202085	640051	7490240	21.40
202086	640091	7490209	36.40
202087	640130	7490177	26.80
202088	640169	7490145	29.30
202092	637180	7490501	18.30
202093	637216	7490472	24.60
202094	637255	7490440	22.10
202095	637294	7490409	17.80
202096	637336	7490379	21.40
202098	637414	7490313	18.60
202099	637452	7490282	33.90
202101	637492	7490254	27.20
202105	637608	7490157	27.10
202106	637647	7490127	27.10
202107	637683	7490093	24.70
202108	637723	7490062	22.70

For personal use only

Sample ID	Easting (m)	Northing (m)	Cu (ppm)
202111	637840	7489969	18.30
202112	637881	7489940	17.90
202113	637916	7489906	18.70
202115	637998	7489840	19.10
202118	638112	7489750	18.80
202120	638190	7489685	22.40
202121	638229	7489653	22.70
202124	638309	7489592	17.80
202127	638382	7489530	18.80
202128	638423	7489496	26.30
202129	638463	7489468	25.70
202131	638541	7489403	19.70
202133	638618	7489340	19.50
202134	638656	7489309	26.20
202136	638734	7489246	20.10
202138	638810	7489185	20.20
202140	638890	7489120	26.00
202144	636551	7489726	21.10
202152	636822	7489505	17.30
202154	636901	7489442	24.20
202157	637015	7489350	18.50
202159	637095	7489286	27.10
202160	637134	7489254	19.70
202165	637290	7489128	17.40
202169	637444	7489002	22.20
202172	637563	7488907	18.10
202177	637716	7488781	19.90
202178	637755	7488751	25.40
202179	637797	7488719	26.30
202181	637872	7488656	18.80
202184	637950	7488594	25.30
202188	638108	7488469	28.50
202189	638145	7488437	24.10
202190	638183	7488406	23.30
202192	638262	7488344	26.70
202193	638301	7488312	31.20
202194	638340	7488281	37.30
202195	635970	7489167	21.30
202196	636009	7489134	17.00
202199	636126	7489041	21.30
202203	636205	7488977	21.70
202204	636243	7488946	20.60
202205	636283	7488915	18.60
202212	636555	7488694	18.30
202214	636630	7488633	18.00
202218	636787	7488506	25.60
202220	636865	7488442	20.10
202232	637257	7488132	20.50
202233	637292	7488099	27.30
202234	637331	7488067	17.20
202235	637371	7488036	18.10

For personal use only

Sample ID	Easting (m)	Northing (m)	Cu (ppm)
202237	637446	7487973	21.80
202239	637526	7487909	28.00
202243	637643	7487816	20.10
202244	637680	7487783	23.00
202245	637719	7487754	34.40
202247	637797	7487691	42.40
202248	637836	7487658	19.90
202249	637874	7487626	30.70
202253	638198	7484800	24.80
202255	637795	7484801	17.80
202256	637596	7484801	37.40
202260	636795	7484809	26.10
202261	636596	7484800	18.30
202263	636395	7484802	21.40
202264	636196	7484811	23.10
202265	635996	7484795	39.00
202266	635789	7484806	41.90
202267	635588	7484804	31.60
202268	635395	7484801	24.00
202269	635193	7484800	18.90
202270	634995	7484804	23.40
202271	634791	7484798	30.20
202272	634592	7484812	20.90
202273	634394	7484791	23.90
202274	634192	7484802	21.40
202276	633999	7484789	183.50
202277	633791	7484801	21.00
202278	633585	7484792	21.20
202279	633395	7484804	25.30
202281	632997	7484801	27.00
202286	632193	7484808	28.00
202287	631995	7484800	30.40
202288	631591	7484805	25.00
202289	631393	7484801	20.80
202290	631188	7484800	27.20
202291	630988	7484806	18.10
202292	630784	7484805	26.80
202293	630598	7484805	22.30
202295	630211	7484803	18.90
202296	630017	7484804	18.80
202297	629794	7484810	21.50
202299	629394	7484809	22.20
202303	628996	7484815	18.50
202305	628592	7484811	17.80
202306	638596	7484003	19.50
202308	638193	7484000	22.70
202309	637994	7484007	17.10
202316	636591	7484005	18.20
202319	635995	7483994	21.30
202320	635794	7484005	20.60
202323	635396	7484004	30.20

For personal use only

Sample ID	Easting (m)	Northing (m)	Cu (ppm)
202327	634788	7483990	27.80
202328	634592	7484005	19.10
202329	634393	7484001	30.10
202330	634194	7484006	31.00
202331	633992	7484000	27.70
202332	633788	7484000	27.10
202333	633592	7484016	29.90
202335	633202	7483981	29.10
202336	632983	7483983	31.70
202337	632785	7483978	29.40
202338	632575	7483994	21.40
202339	632372	7483980	33.10
202340	632186	7483988	29.00
202341	631985	7483995	27.10
202343	631585	7483976	21.00
202344	631392	7483990	22.40
202345	631190	7483986	24.90
202347	630787	7483996	18.30
202353	629794	7483998	25.00
202358	628602	7484002	18.60
202359	631797	7485354	29.00
202360	631792	7485304	36.40
202361	631794	7485252	24.00
202363	631791	7485202	22.90
202364	631795	7485153	35.80
202365	631794	7485102	27.30
202366	631794	7485050	29.00
202367	631794	7485002	29.10
202368	631792	7484952	23.70
202369	631795	7484900	35.90
202370	631792	7484852	30.60
202371	631793	7484801	19.70
202372	631794	7484753	26.20
202373	631792	7484701	22.90
202374	631795	7484653	25.60
202376	631791	7484603	33.80
202378	631793	7484503	32.30
202379	631793	7484452	33.10
202380	631795	7484402	23.90
202381	631795	7484352	32.90
202383	631792	7484304	24.90
202384	631793	7484252	22.20
202385	631794	7484198	18.30
202389	631788	7483985	33.40
202390	631791	7483952	30.80
202392	631792	7483852	39.80
202394	631794	7483752	34.50
202395	631792	7483704	18.80
202396	631792	7483653	24.80
202397	631795	7483603	37.00
202399	630268	7485318	33.50

For personal use only

Sample ID	Easting (m)	Northing (m)	Cu (ppm)
202401	630233	7485277	23.50
202403	630203	7485238	22.70
202404	630173	7485200	19.70
202405	630142	7485160	19.00
202407	630078	7485080	19.70
202408	630049	7485041	25.40
202410	629985	7484963	18.90
202413	629895	7484846	19.10
202416	629800	7484730	20.10
202417	629769	7484689	20.70
202418	629739	7484649	24.60
202419	629708	7484609	24.10
202423	629615	7484494	22.10
202424	629583	7484453	19.00
202426	629555	7484413	17.40
202427	629520	7484373	18.60
202428	629491	7484335	18.90
202431	629396	7484219	24.10
202441	629087	7483825	25.00
202446	628965	7483666	17.70
202452	630000	7485240	21.30
202453	629999	7485188	18.10
202455	629997	7485089	24.90
202456	630001	7485040	18.90
202466	629996	7484590	20.70
202470	629998	7484388	20.00
202471	630002	7484340	20.30
202474	629999	7484191	17.90
202477	630000	7484088	19.00
202478	630001	7484039	18.60
202480	629999	7483948	18.20
202484	630004	7483789	18.50
202491	630202	7483488	25.20
202495	630201	7483697	18.20
202497	630206	7483796	18.70
202499	630203	7483901	17.80
202503	630201	7484000	21.60
202504	630204	7484049	18.30
202507	630198	7484201	21.20
202508	630200	7484251	17.00
202512	630198	7484453	17.10
202521	630199	7484898	17.00
202523	630198	7484949	17.90
202527	630202	7485099	23.10
202531	630202	7485302	20.10
202532	630200	7485349	18.00
202534	630399	7483550	22.50
202535	630400	7483601	25.80
202539	630401	7483801	22.30
202540	630402	7483849	25.20
202541	630401	7483900	21.20

For personal use only

Sample ID	Easting (m)	Northing (m)	Cu (ppm)
202548	630402	7484200	25.60
202549	630402	7484251	24.40
202551	630401	7484300	22.70
202552	630402	7484350	18.20
202553	630402	7484401	26.50
202555	630400	7484501	26.40
202556	630401	7484552	28.10
202558	630403	7484651	29.10
202559	630402	7484700	23.40
202560	630400	7484750	18.10
202563	630400	7484854	18.10
202565	630400	7484951	21.50
202566	630402	7485001	19.80
202567	630401	7485050	17.80
202569	630400	7485150	30.90
202570	630399	7485203	17.60
202571	630401	7485249	19.10
202572	630403	7485300	29.20
202573	630401	7485353	20.40
202577	630599	7485249	29.90
202579	630602	7485147	23.30
202580	630598	7485099	23.70
202583	630600	7485000	21.00
202585	630600	7484898	28.00
202586	630600	7484846	24.40
202592	630600	7484549	23.60
202593	630599	7484500	23.50
202594	630600	7484447	21.60
202595	630597	7484401	17.60
202596	630600	7484349	17.20
202599	630600	7484200	21.20
202601	630599	7484148	19.70
202603	630597	7484104	24.00
202604	630600	7484048	22.30
202605	630601	7483998	21.00
202606	630599	7483950	20.20
202608	630598	7483850	18.10
202609	630602	7483797	24.10
202610	630604	7483751	20.10
202611	630600	7483698	25.50
202615	630598	7483498	23.30

Source: AXR database

For personal use only

Table A23 presents drillhole collar information for the Mt Freeling project. The table includes Hole ID, drillhole type, collar coordinates, azimuth, dip and TD and is provided to support the drilling information presented in the ITAR. RL information is not available for the historical drillholes presented in this table. No drillhole assay results or intercepts are reported in this table.

Table A23 Mt Freeling project drillhole collar information

Hole ID	Type	Easting (m)	Northing (m)	RL (m)	Azi (°)	Dip (°)	TD (m)
OOLOO 8	Rotary	329223	6702880	-	0	-90	45.7
OOLOO 7	Rotary	329323	6702880	-	0	-90	29.0
OOLOO 5	Rotary	329323	6702980	-	0	-90	45.7
610 8	Rotary	329623	6700480	-	0	-90	118.3
610 9	Rotary	326823	6700580	-	0	-90	120.4
456 7	Rotary	333823	6701780	-	0	-90	93.0
456 6	Rotary	337923	6701980	-	0	-90	67.1
MRRC007	RC	335888	6698447	-	315	-60	88.0
MRRC008	RC	335914	6698517	-	295	-60	70.0
MRRC006	RC	331048	6698549	-	320	-60	100.0
MRRC005	RC	330846	6698773	-	360	-60	118..0
MRRC004	RC	333356	6699340	-	22	-60	94.0
MRRC003	RC	335883	6698437	-	312	-60	120.0
MRRC002	RC	331416	6698908	-	118	-60	166.0
MRRC001	RC	331134	6698807	-	335	-75	142.0

Source: AXR database

For personal use only

Table A24 presents rock chip samples from the Mt Freeling project returning copper assays greater than or equal to 0.05 ppm. The table includes Sample ID, sample coordinates and Cu assay results and is provided to support the copper rock chip Exploration Results described in this ITAR.

Rock chip sampling is selective in nature, and the reported results should not be considered representative of average grades.

Table A24 Mt Freeling project rock chip samples

Sample ID	Easting (m)	Northing (m)	Cu (ppm)
1001	327430	6672423	247.00
1002	327431	6672414	564.00
1003	327430	6672423	200.00
1004	327430	6672423	121.00
1005	327434	6672472	133.00
1006	327455	6672703	1973.00
1007	327455	6672703	33.00
1008	327455	6672703	124.00
1009	327460	6672705	2136.00
1010	327475	6672854	158.00
1011	327491	6672959	32.00
1012	327491	6672959	26.00
1013	327491	6672962	25.00
1014	327489	6672981	109.00
1015	327602	6674327	1342.00
1016	328227	6672672	102.00
1017	328227	6672672	104.00
1018	328229	6672773	143.00
1019	328229	6672833	32.00
1020	328229	6672833	233.00
1021	328219	6672857	318.00
1022	328226	6673254	16.00
1023	328118	6671987	26.00
1024	328126	6672077	27.00
1025	330406	6671806	12.00
1026	330064	6672671	279.00
1027	330064	6672671	44.00
1028	330149	6673218	71.00
1029	330149	6673218	215.00
1030	330134	6673284	1460.00
1031	330134	6673284	265.00
1032	330149	6673298	684.00
1033	330149	6673298	921.00
1034	330153	6673300	729.00
1035	330153	6673300	592.00
1036	330153	6673300	688.00
1037	330160	6673345	294.00
1038	330165	6673369	219.00
1039	330165	6673369	40.00
1040	330156	6673382	90.00
1041	330167	6673428	84.00
1042	330167	6673428	34.00
1043	330169	6673447	66.00
1044	330169	6673447	536.00

For personal use only

Sample ID	Easting (m)	Northing (m)	Cu (ppm)
1045	330151	6673509	120.00
1046	330151	6673509	422.00
1047	330160	6673478	244.00
1048	330160	6673478	1545.00
1049	330158	6673490	1098.00
1050	330142	6673564	446.00
1051	330145	6673569	461.00
1052	330138	6673576	669.00
1053	330138	6673576	560.00
1054	330110	6673582	253.00
1055	330138	6673647	357.00
1056	330139	6673671	534.00
1057	330154	6673786	272.00
1058	330173	6673879	1599.00
1059	330173	6673879	1255.00
1060	330173	6673879	600.00
1061	330168	6673903	164.00
1062	330182	6674087	21.00
1063	330186	6674181	169.00
1064	333196	6672236	457.00
1065	333196	6672236	180.00
1066	333196	6672236	835.00
1067	333215	6672332	30.00
1068	332911	6672469	360.00
1069	332911	6672469	528.00
1070	332918	6672448	408.00
1071	332918	6672448	312.00
1072	335529	6673481	209.00
1073	335533	6673520	12.00
1074	335539	6673545	21.00
1075	335542	6673583	10.00
1076	335567	6673704	4886.00
1077	335584	6673790	643.00
1078	335641	6674632	96.00
1079	335478	6673248	1155.00
14001	335432	6670607	9.00
14002	335484	6670067	12.00
14003	335502	6669863	21.00
14004	335501	6669841	17.00
14005	336442	6669399	18.00
14006	336447	6669283	30.00
14007	336450	6669162	180.00
14009	336440	6669674	86.00
14010	330137	6673583	581.00
14011	330139	6673575	247.00
14012	330140	6673571	386.00
14016	330174	6673876	736.00
14017	330170	6673866	231.00
14018	330839	6673025	591.00
14019	330839	6673025	779.00
14020	328228	6672678	148.00

For personal use only

Sample ID	Easting (m)	Northing (m)	Cu (ppm)
14021	328228	6672678	175.00
14023	328226	6672823	27.00
14024	328212	6672678	79.00
14026	330846	6672666	90.00
200589	335194	6671839	1039.15
200590	335193	6671839	773.75
200591	335192	6671839	806.24
200592	335191	6671839	526.41
200593	335190	6671839	169.49
200594	335189	6671839	115.49
200595	335188	6671839	272.27
200596	335187	6671839	829.56
200597	335186	6671839	163.95
200598	335186	6671839	290.02
200599	335200	6671894	144.66
200601	335199	6671894	299.80
200603	335198	6671894	175.71
200604	335197	6671894	164.57
200605	335196	6671894	262.17
200606	335195	6671894	134.14
200607	335194	6671894	168.92
200608	335193	6671894	126.32
200609	335192	6671894	272.98
200610	335191	6671894	233.39
200611	335190	6671894	240.64
200627	330162	6673380	157.56
200628	330161	6673380	91.95
200631	330160	6673380	59.58
200643	330141	6673586	922.16
200644	330141	6673586	143.81
200645	330140	6673586	436.29
200658	330168	6673908	233.23
200659	330168	6673908	158.13
200660	330167	6673908	276.38
200661	330167	6673908	103.88
200662	330166	6673908	394.72
200671	328224	6672861	266.64
200672	328224	6672861	155.37
200673	328225	6672861	202.37
200674	328226	6672861	163.07
200676	328226	6672861	1248.08
200791	335196	6671838	72.61
200792	335197	6671838	73.99
200793	335198	6671838	43.14
200794	335198	6671838	45.26
200795	335199	6671838	70.16
200796	335181	6671838	71.94
200797	335180	6671838	73.43
200798	335179	6671838	101.78
200799	335178	6671838	57.11
200800	335177	6671838	81.28

For personal use only

Sample ID	Easting (m)	Northing (m)	Cu (ppm)
200801	335203	6671896	135.35
200802	335204	6671896	824.21
200803	335205	6671896	363.48
200804	335206	6671896	38.59
200805	335207	6671896	32.47
200806	335191	6671896	238.76
200807	335190	6671896	727.34
200808	335189	6671896	577.47
200809	335188	6671896	855.42
200810	335187	6671896	608.72
200869	330163	6673380	58.64
200870	330163	6673380	102.54
200871	330163	6673380	79.20
200872	330163	6673380	54.91
200873	330163	6673380	32.73
200874	330158	6673379	49.43
200876	330158	6673379	26.89
200877	330158	6673379	40.88
200878	330158	6673379	18.89
200879	330158	6673379	67.74
200880	330139	6673583	27.91
200881	330138	6673583	111.20
200882	330137	6673583	67.24
200883	330136	6673583	53.14
200884	330135	6673583	48.92
200885	330141	6673583	33.86
200886	330142	6673583	74.99
200887	330143	6673583	67.93
200888	330144	6673583	49.27
200889	330145	6673583	46.22
200890	330167	6673905	194.84
200891	330166	6673905	75.41
200892	330165	6673905	133.99
200893	330164	6673905	77.44
200894	330163	6673905	81.65
200895	330169	6673905	61.31
200896	330170	6673905	48.68
200897	330171	6673905	95.91
200898	330172	6673905	84.53
200899	330173	6673905	36.29
200901	328224	6672861	40.37
200902	328223	6672861	92.60
200903	328222	6672861	83.97
200904	328221	6672861	115.24
200905	328220	6672861	68.02
200906	328229	6672859	37.64
200907	328230	6672859	84.78
200908	328231	6672859	78.03
200909	328232	6672859	111.68
200910	328233	6672859	54.91
201008	332915	6672478	274.85

For personal use only

Sample ID	Easting (m)	Northing (m)	Cu (ppm)
201009	332913	6672478	477.63
201010	332911	6672478	966.48
201011	332909	6672478	190.60
201012	332907	6672478	71.95
201056	334563	6672121	209.45
201057	334550	6672137	1365.82
201058	334548	6672146	1326.45
201059	334542	6672154	2772.74
201060	334530	6672175	942.27
201328	337003	6671306	39.99
201976	335314	6672390	248.83
MP00514	330156	6673510	360.00
MP00515	330138	6673278	1639.00
MP00516	330165	6673344	1136.00
MP00517	330158	6673324	59.00
MP00518	330145	6673122	29.00
MP00519	330145	6673093	310.00
MP00563	330069	6672675	507.00
MP00564	330087	6672747	88.00
MP00565	330074	6672580	2926.00
MP00566	329921	6672418	21.00
MP00567	329911	6672437	106.00
MP00568	330004	6672230	12.00
MP00569	332914	6672472	395.00
MP00570	332906	6672497	5541.00
MP00571	332843	6672678	67.00
MP00572	332847	6672676	52.00
MP00573	332831	6672691	420.00
MP00574	332876	6672869	11.00
MP00575	332862	6672889	67.00
MP00576	332910	6672480	2501.00
MP00577	332922	6672449	163.00
MP00578	335463	6671832	25.00
MP00579	335451	6671928	12.00
MP00580	335447	6671937	9.00
MP00581	335204	6671851	40.00
MP00582	335204	6671851	53.00
MP00583	335226	6672032	601.00
MP00584	335220	6672000	217.00
MP00585	335203	6671938	141.00
MP00586	335189	6671846	345.00
MP00587	335190	6671812	467.00
MP00588	335018	6673103	43.00
MP00589	334990	6673143	13.00
MP00591	334898	6673292	2.00
MP00592	335082	6673532	3.00
MP00593	335178	6673345	7.00
MP00594	335358	6672902	8.00
MT100	334364	6669931	23.40
MT101	334364	6669931	157.00
MT102	334360	6669742	64.40

For personal use only

Sample ID	Easting (m)	Northing (m)	Cu (ppm)
MT103	333860	6668751	28.40
MT104	333799	6668618	52.80
MT105	333526	6668551	129.00
MT106	333526	6668561	21.30
MT122	337109	6667350	29.00
MT123	337082	6667364	88.30
MT124	337082	6667183	5.70
MT125	337033	6667074	38.20
MT126	336823	6667102	289.00
MT128	336586	6668024	9.50
MT129	336650	6668084	48.90
MT133	337139	6666854	26.00
Y02420	336829	6666936	173.00
Y02523	337249	6671972	1260.00
Y02525	337333	6671888	352.00
Y02538	336804	6666415	46.10
Y02552	337258	6671178	711.00
Y02555	337289	6671237	730.00
Y02570	337410	6666467	903.00
Y02574	337445	6666293	157.00
Y02578	337535	6666301	588.00
Y02583	337672	6666372	9.40
Y02602	336717	6667634	399.00

Source: AXR database

For personal use only

Table A25 presents historical stream sediment samples from the Mt Freeling project returning copper assays greater than or equal to 0.05 ppm. The table includes Sample ID, sample coordinates and Cu assay results and is provided to support the stream sediment geochemistry and Exploration Results described in this ITAR.

Table A25 Mt Freeling project stream sediment samples

Sample ID	Easting (m)	Northing (m)	Cu (ppm)
2252-3581	323597	6683055	11.00
2252-3582	323347	6683055	12.00
2252-3583	324214	6681963	12.00
2252-3584	324590	6680955	12.00
2252-3585	324353	6680627	11.00
2252-3586	324582	6681209	10.00
2252-3587	324681	6681307	11.00
2252-3588	324559	6681564	10.00
2252-3589	325340	6680613	11.00
2252-3590	325229	6680537	12.00
2252-3591	325664	6680267	10.00
2252-3592	325549	6680210	13.00
2252-3593	325997	6680017	13.00
2252-3594	326294	6680023	10.00
2252-3595	326655	6679972	13.00
2252-3596	326810	6680431	12.00
2252-3597	326433	6680521	12.00
2252-3598	325981	6680625	11.00
2252-3599	326024	6680693	11.00
2252-3600	325287	6681021	10.00
2253-1371	344513	6691368	18.00
2253-1372	344574	6691544	22.00
2253-1373	344713	6691737	18.00
2253-1374	344605	6691744	19.00
2253-1375	345128	6692167	16.00
2253-1376	345543	6691790	15.00
2253-1377	345251	6692451	14.00
2253-1378	345043	6692451	19.00
2253-1379	344705	6692482	14.00
2253-1380	344451	6692528	14.00
2253-1381	344452	6692636	15.00
2253-1386	346818	6690753	17.00
2253-1387	346449	6690884	18.00
2253-1388	346226	6690815	22.00
2253-1389	345251	6690484	17.00
2253-1390	347171	6690876	15.00
2253-1391	344997	6692221	16.00
2253-1392	344797	6691967	18.00
2253-2697	344651	6690999	20.00
2253-2698	344551	6690991	22.00
2253-2699	344620	6691268	19.00
2253-2700	344690	6691345	15.00
2253-2721	346683	6690282	20.00
2253-2722	346950	6690222	15.00
2253-2724	347251	6689868	14.00

For personal use only

Sample ID	Easting (m)	Northing (m)	Cu (ppm)
2253-2725	345754	6689921	14.00
2253-2726	345714	6689808	13.00
2253-2727	345446	6689774	15.00
2253-2728	346683	6689875	18.00
2253-2737	345272	6688785	11.00
2253-2738	345099	6688611	14.00
2253-2739	344771	6688798	15.00
2253-2740	344831	6688905	18.00
2253-2741	345172	6688237	17.00
2253-2747	344915	6688175	23.00
2253-2748	344967	6687717	15.00
2254-3566	340320	6688880	17.00
2254-3567	339907	6688823	16.00
2254-3568	339775	6688108	11.00
2254-3569	339742	6687976	17.00
2254-3570	339304	6687298	15.00
2254-3577	340626	6686339	13.00
2255-861	348668	6696945	23.00
2544873	346423	6699780	30.00
2544874	340923	6701080	21.00
2544898	329423	6705880	28.00
2544899	328223	6703380	35.00
2544900	330173	6702680	23.00
2544955	331923	6688580	25.00
2544978	323923	6683380	26.00
2545045	330623	6699180	26.00
2545046	337123	6699680	32.00
2545047	336823	6696280	28.00
2545048	339323	6695480	25.00
2545049	339623	6695930	23.00
2545050	335023	6693680	19.00
2545051	334523	6689780	33.00
2545052	334123	6689780	19.00
2545053	338823	6686580	24.00
2545054	338923	6685580	27.00
2545055	338323	6685330	21.00
2545056	328223	6683680	20.00
2545060	323823	6682580	23.00

Source: AXR database

For personal use only

Table A26 presents historical soil samples from the Mt Freeling project returning copper assays greater than or equal to 0.05 ppm. The table includes Sample ID, sample coordinates and Cu assay results and is provided to support the soil geochemistry and Exploration Results described in this ITAR.

Table A26 Mt Freeling project soil samples

Sample ID	Easting (m)	Northing (m)	Cu (ppm)
MR12SS158A	328941	6699268	20.30
MR12SS158B	328941	6699268	34.40
MR12SS163A	328991	6699240	11.10
MR12SS163B	328991	6699240	12.30
MR12SS164A	329217	6698869	37.60
MR12SS164B	329217	6698869	39.00
MR12SS190	330418	6698258	10.30
MR12SS191	330412	6698229	8.00
MR12SS192	330397	6698196	8.90
MR12SS197	330383	6698178	33.70
MR12SS198	330540	6698297	17.40
MR12SS199	330564	6698181	10.50
MR12SS200	330642	6698156	16.80
MR12SS203	330637	6698397	12.80
MR12SS206	330639	6698378	22.00
MR12SS207	330638	6698439	17.20
MR12SS209	330517	6698724	62.20
MR12SS211	330466	6699020	11.70
MR12SS213	330793	6698807	12.90
MR12SS221	330866	6698790	19.40
MR12SS225	331039	6698525	5.70
MR12SS226	331045	6698530	4.90
MR12SS227	331037	6698541	5.80
MR12SS228	331035	6698536	3.60
MR12SS231	332762	6699502	20.30
MR12SS232	333394	6699356	10.90
MR12SS288	336354	6698960	27.00
MR12SS289	336392	6698962	20.20
MR12SS290	336303	6698977	27.70
MR12SS294	336437	6698913	23.00
MR12SS298	336321	6698715	29.40
MR12SS300	336021	6698487	9.20
MR12SS303	335894	6698544	20.90
MR12SS310	335554	6697299	40.20
MR12SS313	334501	6696645	15.70
MR12SS314	333857	6695941	18.00
MR12SS315	333550	6695920	13.50
MR12XS179	329353	6697658	59.40
MR12XS364	335171	6695198	6701.70
MR12XS365	335171	6695198	6705.90
MR12XS369	335171	6695198	163.10
MR12XS370	335171	6695198	956.20
MR12XS430	335508	6696501	975.90
MR12XS431	335508	6696501	615.00
MR12XS432	335508	6696501	12156.30
MR12XS475	329509	6703067	556.20

For personal use only

Sample ID	Easting (m)	Northing (m)	Cu (ppm)
MR12XS476	329509	6703067	663.10
MSS0001	328401	6699902	13.20
MSS0002	328401	6699802	17.10
MSS0003	328401	6699702	16.00
MSS0004	328401	6699602	16.80
MSS0005	328401	6699502	18.00
MSS0006	328401	6699402	12.50
MSS0007	328401	6699302	13.70
MSS0008	328401	6699202	13.30
MSS0009	328401	6699102	12.40
MSS0010	328401	6699002	18.30
MSS0011	328401	6698902	14.30
MSS0012	328401	6698801	18.90
MSS0048	328600	6699912	21.30
MSS0049	328601	6699801	14.00
MSS0050	328599	6699704	15.60
MSS0051	328596	6699606	15.00
MSS0052	328600	6699501	15.90
MSS0053	328602	6699404	17.00
MSS0054	328599	6699299	12.40
MSS0055	328598	6699203	16.90
MSS0056	328605	6699103	14.50
MSS0057	328599	6699002	14.30
MSS0058	328601	6698902	11.70
MSS0059	328603	6698817	15.80
MSS0060	328600	6698701	15.80
MSS0095	328603	6698817	13.10
MSS0096	328600	6698701	18.40
MSS0097	328801	6699701	11.70
MSS0098	328801	6699601	23.80
MSS0099	328801	6699501	14.10
MSS0100	328801	6699401	15.80
MSS0101	328801	6699301	13.80
MSS0102	328801	6699202	17.90
MSS0103	328801	6699102	22.30
MSS0104	328801	6699002	13.40
MSS0105	328801	6698902	14.70
MSS0106	328801	6698802	12.80
MSS0107	328801	6698702	12.40
MSS0108	328801	6698602	17.50
MSS0142	329001	6699902	25.30
MSS0143	329001	6699801	15.90
MSS0144	329003	6699702	20.30
MSS0145	329002	6699602	16.20
MSS0146	329001	6699501	19.30
MSS0147	329002	6699402	12.30
MSS0148	329001	6699303	12.90
MSS0149	329002	6699201	12.90
MSS0150	329002	6699101	14.00
MSS0151	329000	6699001	14.00
MSS0189	329201	6699902	23.70

For personal use only

Sample ID	Easting (m)	Northing (m)	Cu (ppm)
MSS0190	329201	6699802	19.60
MSS0191	329201	6699702	21.80
MSS0192	329201	6699602	14.20
MSS0193	329201	6699502	12.20
MSS0194	329201	6699402	15.10
MSS0195	329201	6699302	14.10
MSS0196	329201	6699202	14.90
MSS0197	329201	6699102	12.90
MSS0198	329201	6699002	19.50
MSS0199	329201	6698901	33.00
MSS0200	329201	6698801	15.80
MSS0201	329201	6698701	11.80
MSS0236	329401	6699901	14.00
MSS0237	329401	6699801	9.90
MSS0238	329401	6699701	16.70
MSS0239	329401	6699601	16.50
MSS0240	329401	6699501	12.50
MSS0241	329401	6699400	16.40
MSS0242	329402	6699304	15.30
MSS0243	329401	6699203	15.80
MSS0244	329404	6699101	15.00
MSS0245	329402	6699003	11.30
MSS0246	329401	6698902	16.20
MSS0247	329400	6698805	20.80
MSS0248	329401	6698700	15.20
MSS0249	329401	6698601	11.40
MSS0250	329405	6698502	11.10
MSS0251	329399	6698403	12.90
MSS0252	329400	6698301	9.90
MSS0253	329401	6698201	11.80
MSS0254	329401	6698097	7.90
MSS0255	329402	6698003	9.50
MSS0256	329403	6697903	8.00
MSS0257	329400	6697802	9.40
MSS0283	329601	6699902	12.20
MSS0284	329601	6699802	14.30
MSS0285	329601	6699702	10.00
MSS0286	329601	6699601	9.60
MSS0287	329601	6699501	11.90
MSS0288	329601	6699401	12.00
MSS0289	329601	6699301	12.70
MSS0290	329601	6699201	11.80
MSS0291	329601	6699101	13.30
MSS0292	329601	6699001	13.80
MSS0293	329601	6698901	16.60
MSS0294	329601	6698802	11.10
MSS0295	329601	6698702	18.20
MSS0297	329601	6698502	14.20
MSS0298	329601	6698402	15.70
MSS0299	329601	6698302	14.30
MSS0300	329601	6698202	14.00

For personal use only

Sample ID	Easting (m)	Northing (m)	Cu (ppm)
MSS0301	329601	6698102	15.00
MSS0302	329601	6698002	14.00
MSS0303	329601	6697902	9.50
MSS0304	329601	6697802	8.90
MSS0305	329601	6697701	7.70
MSS0306	329601	6697601	9.30
MSS0307	329601	6697501	9.50
MSS0308	329601	6697401	10.10
MSS0309	329601	6697301	10.60
MSS0330	329801	6699902	11.40
MSS0331	329801	6699802	9.90
MSS0332	329801	6699706	16.00
MSS0333	329801	6699601	12.20
MSS0334	329802	6699502	14.00
MSS0335	329803	6699401	12.00
MSS0336	329802	6699301	13.70
MSS0337	329801	6699202	11.90
MSS0338	329800	6699103	10.70
MSS0339	329800	6699003	11.20
MSS0340	329801	6698902	10.10
MSS0341	329800	6698802	11.20
MSS0342	329801	6698701	14.70
MSS0343	329803	6698600	10.90
MSS0344	329802	6698501	14.80
MSS0345	329801	6698399	12.00
MSS0346	329801	6698300	18.50
MSS0347	329802	6698202	12.30
MSS0348	329802	6698102	12.90
MSS0349	329799	6698002	15.50
MSS0350	329802	6697903	11.40
MSS0351	329803	6697804	8.70
MSS0352	329804	6697704	7.90
MSS0353	329804	6697599	10.50
MSS0354	329805	6697503	11.20
MSS0355	329803	6697402	10.00
MSS0356	329803	6697299	11.80
MSS0357	329799	6697201	7.10
MSS0377	330001	6699902	12.40
MSS0378	330001	6699802	10.20
MSS0379	330001	6699701	20.50
MSS0380	330001	6699601	16.70
MSS0381	330001	6699501	14.60
MSS0382	330001	6699401	15.90
MSS0383	330001	6699301	11.10
MSS0384	330001	6699201	16.30
MSS0385	330001	6699102	16.40
MSS0386	330001	6699002	18.70
MSS0387	330001	6698902	15.50
MSS0388	330001	6698802	16.60
MSS0389	330001	6698702	16.80
MSS0390	330001	6698602	10.60

For personal use only

Sample ID	Easting (m)	Northing (m)	Cu (ppm)
MSS0391	330001	6698502	9.80
MSS0392	330001	6698402	12.60
MSS0393	330001	6698302	12.20
MSS0394	330001	6698201	12.50
MSS0395	330001	6698101	7.90
MSS0396	330001	6698001	8.90
MSS0397	330001	6697901	11.80
MSS0398	330001	6697801	11.30
MSS0399	330001	6697701	12.10
MSS0400	330001	6697601	9.10
MSS0401	330001	6697501	9.80
MSS0402	330001	6697402	10.90
MSS0403	330001	6697302	8.70
MSS0404	330001	6697202	7.70
MSS0405	330001	6697102	13.60
MSS0406	330001	6697002	13.90
MSS0407	330001	6696902	13.30
MSS0408	330001	6696802	8.00
MSS0409	330001	6696702	10.00
MSS0410	330001	6696602	11.70
MSS0411	330001	6696502	14.80
MSS0412	330001	6696402	11.30
MSS0413	330001	6696301	13.30
MSS0414	330001	6696201	9.00
MSS0415	330001	6696101	14.20
MSS0416	330001	6696001	12.70
MSS0417	330001	6695901	11.60
MSS0418	330001	6695801	15.60
MSS0419	330001	6695701	14.60
MSS0420	330001	6695601	13.90
MSS0421	330001	6695502	17.00
MSS0422	330001	6695402	13.60
MSS0423	330001	6695302	14.60
MSS0424	330200	6699898	14.60
MSS0425	330201	6699800	15.90
MSS0426	330201	6699700	13.30
MSS0427	330202	6699601	13.30
MSS0428	330202	6699505	18.30
MSS0429	330205	6699400	17.10
MSS0430	330201	6699305	13.50
MSS0431	330201	6699207	19.40
MSS0432	330203	6699099	18.90
MSS0433	330202	6699001	32.00
MSS0434	330201	6698902	29.30
MSS0435	330202	6698804	20.50
MSS0436	330202	6698700	13.90
MSS0437	330201	6698599	16.90
MSS0438	330199	6698502	19.30
MSS0439	330202	6698403	18.50
MSS0440	330200	6698301	13.70
MSS0441	330199	6698201	15.80

For personal use only

Sample ID	Easting (m)	Northing (m)	Cu (ppm)
MSS0442	330201	6698102	12.90
MSS0443	330204	6698004	15.90
MSS0444	330202	6697901	10.00
MSS0445	330203	6697802	11.20
MSS0446	330201	6697705	16.50
MSS0447	330203	6697602	11.40
MSS0448	330202	6697501	11.60
MSS0449	330202	6697401	14.60
MSS0450	330201	6697302	11.40
MSS0451	330201	6697201	7.10
MSS0452	330202	6697101	13.40
MSS0453	330203	6697002	10.90
MSS0454	330203	6696901	13.10
MSS0455	330202	6696802	12.00
MSS0456	330201	6696703	14.00
MSS0457	330199	6696601	18.20
MSS0458	330204	6696502	11.80
MSS0459	330204	6696400	12.40
MSS0460	330203	6696304	13.20
MSS0461	330201	6696204	13.50
MSS0462	330205	6696101	9.20
MSS0463	330201	6696001	11.20
MSS0464	330203	6695900	11.20
MSS0465	330199	6695801	11.40
MSS0466	330202	6695701	12.80
MSS0467	330201	6695604	16.90
MSS0468	330204	6695502	30.30
MSS0469	330202	6695403	16.80
MSS0470	330198	6695301	19.60
MSS0471	330401	6699902	19.90
MSS0472	330401	6699801	25.90
MSS0473	330401	6699701	13.50
MSS0474	330401	6699601	14.50
MSS0475	330401	6699501	16.60
MSS0476	330401	6699401	16.30
MSS0477	330401	6699301	15.10
MSS0478	330401	6699202	12.30
MSS0479	330401	6699102	17.90
MSS0480	330401	6699002	14.40
MSS0481	330401	6698902	14.10
MSS0482	330401	6698802	18.80
MSS0483	330401	6698702	24.60
MSS0484	330401	6698602	22.60
MSS0485	330401	6698502	18.80
MSS0486	330401	6698402	14.90
MSS0487	330401	6698302	21.10
MSS0488	330401	6698201	8.20
MSS0489	330401	6698101	10.10
MSS0490	330401	6698001	15.10
MSS0491	330401	6697901	12.90
MSS0492	330401	6697801	10.30

For personal use only

Sample ID	Easting (m)	Northing (m)	Cu (ppm)
MSS0493	330401	6697701	12.40
MSS0494	330401	6697601	10.80
MSS0495	330401	6697502	26.80
MSS0496	330401	6697402	23.10
MSS0497	330401	6697302	13.40
MSS0498	330401	6697202	10.50
MSS0499	330401	6697102	13.90
MSS0500	330401	6697002	14.20
MSS0501	330401	6696902	11.00
MSS0502	330401	6696802	13.80
MSS0503	330401	6696702	15.50
MSS0504	330401	6696602	13.80
MSS0505	330401	6696502	10.40
MSS0506	330401	6696401	12.30
MSS0507	330401	6696301	10.60
MSS0508	330401	6696201	13.20
MSS0509	330401	6696101	9.30
MSS0510	330401	6696001	10.50
MSS0511	330401	6695901	10.80
MSS0512	330401	6695802	12.80
MSS0513	330401	6695702	12.80
MSS0514	330401	6695602	15.50
MSS0515	330401	6695502	13.30
MSS0516	330401	6695402	13.50
MSS0517	330401	6695302	11.10
MSS0520	330605	6699701	16.00
MSS0521	330600	6699601	18.80
MSS0522	330600	6699501	13.10
MSS0523	330601	6699403	19.10
MSS0524	330604	6699302	12.60
MSS0525	330602	6699201	16.70
MSS0527	330602	6698998	25.90
MSS0528	330603	6698904	20.70
MSS0529	330602	6698802	23.40
MSS0530	330601	6698702	14.30
MSS0531	330600	6698601	19.00
MSS0532	330604	6698504	13.50
MSS0533	330599	6698403	29.70
MSS0534	330602	6698300	15.60
MSS0535	330602	6698203	14.80
MSS0536	330601	6698103	14.00
MSS0537	330601	6698002	12.50
MSS0538	330599	6697900	15.20
MSS0539	330600	6697805	16.90
MSS0540	330602	6697702	21.20
MSS0541	330602	6697602	24.20
MSS0542	330601	6697501	26.70
MSS0543	330603	6697403	18.40
MSS0544	330601	6697301	19.20
MSS0545	330602	6697201	15.30
MSS0546	330600	6697100	16.60

For personal use only

Sample ID	Easting (m)	Northing (m)	Cu (ppm)
MSS0547	330600	6697000	21.50
MSS0548	330600	6696903	12.70
MSS0549	330601	6696802	21.80
MSS0550	330601	6696700	22.00
MSS0551	330603	6696601	18.20
MSS0552	330602	6696502	11.90
MSS0553	330602	6696402	12.90
MSS0554	330602	6696301	15.40
MSS0555	330603	6696200	14.90
MSS0556	330605	6696101	12.50
MSS0557	330602	6696001	12.50
MSS0558	330601	6695903	13.80
MSS0559	330603	6695801	11.80
MSS0560	330600	6695703	14.80
MSS0561	330603	6695603	14.00
MSS0562	330603	6695502	10.40
MSS0563	330601	6695401	10.90
MSS0564	330606	6695302	14.30
MSS0565	330800	6699905	19.40
MSS0566	330800	6699804	26.50
MSS0567	330798	6699705	25.00
MSS0568	330800	6699604	20.40
MSS0569	330794	6699499	20.20
MSS0570	330803	6699403	12.80
MSS0571	330799	6699299	12.70
MSS0572	330802	6699206	27.60
MSS0573	330797	6699106	40.00
MSS0574	330803	6699004	13.60
MSS0575	330802	6698889	12.50
MSS0576	330811	6698810	14.70
MSS0577	330801	6698706	24.20
MSS0578	330801	6698602	19.30
MSS0579	330801	6698502	14.60
MSS0580	330801	6698402	6.90
MSS0581	330801	6698302	15.80
MSS0582	330801	6698201	8.40
MSS0583	330801	6698101	16.00
MSS0584	330801	6698001	11.40
MSS0585	330801	6697901	14.90
MSS0586	330801	6697801	20.10
MSS0587	330801	6697701	19.20
MSS0588	330801	6697601	22.30
MSS0589	330801	6697502	10.50
MSS0590	330801	6697402	19.80
MSS0591	330801	6697302	12.00
MSS0592	330801	6697202	13.60
MSS0593	330801	6697102	15.60
MSS0594	330801	6697002	19.00
MSS0595	330801	6696902	15.40
MSS0596	330801	6696802	17.70
MSS0597	330801	6696702	15.90

For personal use only

Sample ID	Easting (m)	Northing (m)	Cu (ppm)
MSS0598	330801	6696602	12.10
MSS0599	330801	6696502	10.60
MSS0600	330801	6696401	12.30
MSS0601	330801	6696301	25.00
MSS0602	330801	6696201	14.60
MSS0603	330801	6696101	10.40
MSS0604	330801	6696001	12.50
MSS0605	330801	6695901	14.40
MSS0606	330801	6695802	12.50
MSS0607	330801	6695702	14.10
MSS0608	330801	6695602	14.00
MSS0609	330801	6695502	13.50
MSS0610	330801	6695402	13.70
MSS0611	330801	6695302	10.40
MSS0612	331001	6699901	15.00
MSS0613	331001	6699802	14.10
MSS0614	331001	6699702	16.50
MSS0615	331001	6699602	20.10
MSS0616	331001	6699502	18.10
MSS0617	331001	6699402	16.30
MSS0618	331001	6699302	20.10
MSS0619	331001	6699202	21.10
MSS0620	331001	6699102	22.90
MSS0621	331001	6699002	17.60
MSS0622	331002	6698901	17.80
MSS0623	331000	6698801	17.90
MSS0624	330996	6698702	13.10
MSS0625	331005	6698601	14.30
MSS0626	331004	6698503	8.10
MSS0627	331004	6698403	17.90
MSS0628	330999	6698299	11.80
MSS0629	331002	6698202	4.70
MSS0630	330999	6698097	17.00
MSS0631	331000	6698002	19.40
MSS0632	331002	6697902	13.60
MSS0633	331001	6697801	31.30
MSS0634	331001	6697701	9.30
MSS0635	331004	6697600	3.80
MSS0636	331000	6697501	13.60
MSS0637	331002	6697401	14.00
MSS0638	331004	6697298	13.40
MSS0639	331004	6697200	18.30
MSS0640	331002	6697101	16.70
MSS0641	331000	6697002	19.70
MSS0642	331002	6696901	14.90
MSS0643	331001	6696801	16.20
MSS0644	331001	6696703	19.10
MSS0645	331002	6696618	14.20
MSS0646	331003	6696501	11.30
MSS0647	330999	6696404	11.30
MSS0648	331005	6696300	12.50

For personal use only

Sample ID	Easting (m)	Northing (m)	Cu (ppm)
MSS0649	331004	6696204	14.00
MSS0650	330998	6696103	15.30
MSS0651	331004	6696002	14.20
MSS0652	331001	6695904	14.60
MSS0653	331002	6695804	12.50
MSS0654	331007	6695704	14.90
MSS0655	331003	6695602	11.70
MSS0656	331003	6695501	14.20
MSS0657	330998	6695403	11.10
MSS0658	331004	6695302	13.20
MSS0659	331200	6699902	21.50
MSS0660	331207	6699799	18.40
MSS0661	331207	6699694	14.80
MSS0662	331199	6699599	20.00
MSS0663	331202	6699497	19.40
MSS0664	331198	6699397	18.90
MSS0665	331209	6699299	23.00
MSS0666	331205	6699199	27.00
MSS0667	331211	6699110	35.20
MSS0668	331207	6698999	29.90
MSS0669	331199	6698909	24.40
MSS0670	331196	6698806	9.30
MSS0671	331201	6698696	12.70
MSS0672	331210	6698600	11.70
MSS0673	331204	6698503	15.30
MSS0674	331199	6698398	16.40
MSS0675	331204	6698286	20.90
MSS0676	331197	6698204	14.80
MSS0677	331208	6698098	23.00
MSS0678	331199	6698003	37.10
MSS0679	331206	6697895	13.70
MSS0680	331205	6697798	9.00
MSS0681	331208	6697698	13.90
MSS0682	331206	6697599	15.00
MSS0683	331205	6697502	23.20
MSS0684	331207	6697399	23.70
MSS0685	331206	6697301	20.50
MSS0686	331206	6697200	19.50
MSS0687	331202	6697099	16.60
MSS0688	331203	6697001	16.50
MSS0689	331203	6696897	20.30
MSS0690	331206	6696796	14.90
MSS0691	331205	6696699	14.10
MSS0692	331201	6696602	13.00
MSS0693	331210	6696495	14.60
MSS0694	331213	6696395	12.20
MSS0695	331199	6696299	17.00
MSS0696	331207	6696204	16.60
MSS0697	331204	6696097	11.20
MSS0698	331210	6695995	14.70
MSS0699	331203	6695902	20.90

For personal use only

Sample ID	Easting (m)	Northing (m)	Cu (ppm)
MSS0700	331201	6695803	17.60
MSS0701	331205	6695696	13.80
MSS0704	331208	6695397	14.40
MSS0705	331203	6695308	12.00
MSS0706	331401	6699901	16.80
MSS0707	331400	6699802	11.50
MSS0708	331399	6699702	11.30
MSS0709	331400	6699602	14.50
MSS0710	331399	6699500	20.40
MSS0711	331401	6699404	18.30
MSS0712	331401	6699302	21.70
MSS0713	331403	6699202	22.30
MSS0714	331401	6699102	17.50
MSS0715	331401	6699002	22.30
MSS0716	331401	6698904	21.50
MSS0717	331400	6698804	14.10
MSS0718	331400	6698703	15.40
MSS0719	331402	6698601	13.80
MSS0720	331401	6698500	8.90
MSS0721	331401	6698401	15.30
MSS0722	331402	6698302	11.70
MSS0723	331403	6698202	11.20
MSS0724	331399	6698103	10.80
MSS0725	331400	6698002	13.80
MSS0726	331402	6697901	18.00
MSS0727	331402	6697800	12.20
MSS0729	331404	6697602	13.30
MSS0730	331402	6697502	14.30
MSS0731	331402	6697402	15.10
MSS0732	331401	6697303	19.60
MSS0733	331400	6697202	13.40
MSS0734	331400	6697101	11.60
MSS0735	331399	6697002	16.70
MSS0736	331400	6696903	13.50
MSS0737	331400	6696801	13.90
MSS0738	331402	6696703	11.30
MSS0739	331402	6696602	12.70
MSS0740	331401	6696503	18.50
MSS0741	331402	6696400	14.80
MSS0742	331400	6696301	14.00
MSS0743	331400	6696201	11.70
MSS0744	331400	6696101	16.60
MSS0745	331401	6696003	10.30
MSS0746	331400	6695900	13.40
MSS0747	331402	6695802	18.90
MSS0748	331400	6695702	16.10
MSS0749	331401	6695602	20.00
MSS0750	331401	6695502	13.20
MSS0751	331401	6695403	12.60
MSS0752	331399	6695302	16.80
MSS0754	331599	6699808	20.00

For personal use only

Sample ID	Easting (m)	Northing (m)	Cu (ppm)
MSS0755	331601	6699704	21.00
MSS0756	331596	6699604	18.70
MSS0757	331599	6699505	19.90
MSS0758	331598	6699405	25.60
MSS0759	331600	6699304	25.40
MSS0760	331599	6699206	20.80
MSS0761	331598	6699101	19.00
MSS0762	331598	6699002	25.30
MSS0763	331604	6698897	17.00
MSS0764	331599	6698807	14.70
MSS0765	331605	6698705	16.20
MSS0766	331603	6698602	15.70
MSS0767	331599	6698495	13.00
MSS0768	331609	6698408	13.50
MSS0769	331600	6698305	12.10
MSS0770	331607	6698200	19.70
MSS0771	331598	6698102	16.10
MSS0772	331596	6698011	19.20
MSS0773	331595	6697902	20.70
MSS0774	331602	6697807	23.20
MSS0775	331600	6697710	16.30
MSS0776	331601	6697607	16.70
MSS0777	331601	6697497	14.40
MSS0778	331603	6697401	15.10
MSS0779	331595	6697297	19.60
MSS0780	331602	6697204	20.00
MSS0781	331606	6697096	14.20
MSS0782	331598	6697004	14.00
MSS0783	331600	6696904	17.80
MSS0784	331600	6696805	14.20
MSS0785	331600	6696707	22.80
MSS0786	331600	6696604	15.90
MSS0787	331600	6696500	10.40
MSS0788	331600	6696402	18.00
MSS0789	331595	6696307	16.40
MSS0790	331592	6696203	18.40
MSS0791	331597	6696107	14.60
MSS0792	331600	6696000	14.00
MSS0793	331601	6695906	18.30
MSS0794	331594	6695801	14.90
MSS0795	331599	6695708	13.50
MSS0796	331590	6695599	13.20
MSS0797	331598	6695506	15.60
MSS0798	331596	6695403	10.80
MSS0799	331599	6695300	15.50
MSS0800	331802	6699900	15.10
MSS0801	331800	6699804	13.70
MSS0802	331802	6699703	12.90
MSS0803	331803	6699603	24.10
MSS0804	331802	6699502	19.60
MSS0805	331801	6699399	17.20

For personal use only

Sample ID	Easting (m)	Northing (m)	Cu (ppm)
MSS0806	331804	6699302	16.90
MSS0807	331802	6699202	13.70
MSS0808	331803	6699102	16.10
MSS0809	331802	6699000	19.20
MSS0810	331800	6698901	12.80
MSS0811	331800	6698801	15.20
MSS0812	331801	6698702	16.40
MSS0813	331802	6698602	14.20
MSS0814	331800	6698500	12.20
MSS0815	331799	6698400	14.60
MSS0816	331803	6698303	9.60
MSS0817	331800	6698201	14.00
MSS0818	331802	6698099	19.20
MSS0819	331799	6698000	18.20
MSS0820	331801	6697904	17.10
MSS0821	331803	6697802	10.80
MSS0822	331802	6697699	18.90
MSS0823	331802	6697603	12.00
MSS0824	331801	6697502	15.70
MSS0825	331802	6697400	18.30
MSS0826	331804	6697301	16.60
MSS0827	331800	6697203	16.10
MSS0828	331803	6697103	15.00
MSS0829	331801	6697003	13.60
MSS0831	331800	6696800	17.50
MSS0832	331802	6696702	18.80
MSS0833	331800	6696602	12.30
MSS0834	331801	6696501	15.60
MSS0835	331803	6696401	14.60
MSS0836	331801	6696299	15.90
MSS0837	331800	6696201	23.50
MSS0838	331801	6696100	14.50
MSS0839	331801	6696001	21.00
MSS0840	331803	6695901	14.90
MSS0841	331801	6695801	13.60
MSS0845	331801	6695402	22.90
MSS0846	331801	6695302	16.00
MSS0847	332005	6699900	17.70
MSS0848	332002	6699803	17.20
MSS0849	332004	6699697	15.60
MSS0850	332007	6699593	19.10
MSS0851	332000	6699498	18.20
MSS0852	332005	6699401	16.60
MSS0853	332002	6699300	22.20
MSS0854	331997	6699200	19.30
MSS0855	332002	6699099	24.30
MSS0856	332002	6699000	15.90
MSS0857	332004	6698892	16.50
MSS0858	332006	6698798	11.50
MSS0859	332005	6698698	13.50
MSS0860	332002	6698598	14.50

For personal use only

Sample ID	Easting (m)	Northing (m)	Cu (ppm)
MSS0861	332004	6697497	17.80
MSS0862	332006	6697398	14.40
MSS0863	331999	6697300	17.70
MSS0864	331992	6697209	16.10
MSS0865	332006	6697101	17.60
MSS0866	332005	6697000	14.30
MSS0867	332001	6696886	19.70
MSS0868	331999	6696802	14.80
MSS0869	332006	6696696	14.80
MSS0870	331999	6696604	12.80
MSS0871	332004	6697497	12.20
MSS0872	332006	6697398	17.90
MSS0873	331999	6697300	13.60
MSS0874	331992	6697209	17.70
MSS0875	332006	6697101	14.80
MSS0876	332005	6697000	11.40
MSS0877	332001	6696886	15.70
MSS0878	331999	6696802	17.70
MSS0879	332006	6696696	17.00
MSS0880	331999	6696604	17.80
MSS0881	332002	6696502	14.50
MSS0882	331999	6696403	17.00
MSS0883	332005	6696304	16.70
MSS0884	332001	6696195	18.80
MSS0885	331995	6696102	15.60
MSS0886	332005	6696005	17.40
MSS0887	332000	6695897	25.30
MSS0888	332004	6695797	26.40
MSS0889	332004	6695700	20.00
MSS0890	332004	6695600	21.60
MSS0891	332000	6695500	19.00
MSS0892	332002	6695397	17.10
MSS0893	331996	6695294	17.50
MSS0894	332201	6699901	16.40
MSS0895	332199	6699804	15.40
MSS0896	332201	6699701	17.20
MSS0897	332203	6699601	12.40
MSS0898	332198	6699501	16.10
MSS0899	332201	6699402	15.80
MSS0900	332201	6699303	17.80
MSS0901	332200	6699204	15.90
MSS0902	332201	6699102	13.30
MSS0903	332202	6699002	17.70
MSS0904	332201	6698901	12.80
MSS0905	332202	6698799	11.40
MSS0906	332201	6698703	12.10
MSS0907	332200	6698602	12.10
MSS0909	332201	6698400	10.00
MSS0910	332202	6698302	13.20
MSS0911	332203	6698202	14.70
MSS0913	332202	6698002	11.30

For personal use only

Sample ID	Easting (m)	Northing (m)	Cu (ppm)
MSS0914	332200	6697901	15.70
MSS0915	332202	6697802	14.30
MSS0916	332202	6697703	13.00
MSS0917	332201	6697602	13.20
MSS0918	332202	6697502	15.00
MSS0921	332202	6697201	10.80
MSS0922	332201	6697101	12.80
MSS0923	332202	6697001	14.40
MSS0924	332201	6696901	12.30
MSS0925	332201	6696800	11.00
MSS0926	332202	6696702	16.10
MSS0927	332203	6696602	16.80
MSS0928	332202	6696502	14.10
MSS0929	332200	6696401	12.20
MSS0930	332202	6696301	12.70
MSS0931	332202	6696202	13.70
MSS0932	332205	6696100	13.70
MSS0933	332201	6696001	13.60
MSS0934	332204	6695901	13.10
MSS0936	332201	6695702	14.00
MSS0937	332202	6695602	14.80
MSS0938	332203	6695502	15.40
MSS0939	332202	6695401	16.20
MSS0940	332203	6695300	15.70
MSS0941	332404	6699906	12.50
MSS0942	332402	6699800	8.60
MSS0943	332403	6699699	13.90
MSS0944	332403	6699597	16.10
MSS0945	332404	6699497	18.60
MSS0946	332406	6699394	18.50
MSS0947	332399	6699298	18.60
MSS0948	332396	6699198	15.50
MSS0949	332402	6699098	20.60
MSS0950	332404	6698999	14.10
MSS0951	332400	6698901	16.70
MSS0952	332400	6698794	14.20
MSS0953	332401	6698697	10.70
MSS0954	332403	6698607	9.80
MSS0956	332401	6698401	17.00
MSS0957	332406	6698300	13.00
MSS0958	332403	6698197	13.00
MSS0960	332401	6697998	16.60
MSS0961	332414	6697906	21.00
MSS0963	332397	6697696	17.10
MSS0964	332402	6697598	13.20
MSS0965	332396	6697499	12.90
MSS0966	332403	6697396	13.10
MSS0967	332403	6697296	15.00
MSS0968	332402	6697198	15.40
MSS0969	332404	6697101	12.10
MSS0970	332408	6696992	13.90

For personal use only

Sample ID	Easting (m)	Northing (m)	Cu (ppm)
MSS0971	332393	6696914	11.20
MSS0972	332400	6696794	14.10
MSS0973	332404	6696698	15.90
MSS0974	332401	6696600	13.10
MSS0975	332383	6696501	15.10
MSS0976	332397	6696397	23.00
MSS0977	332394	6696296	19.00
MSS0978	332406	6696198	24.80
MSS0979	332406	6696098	18.60
MSS0980	332404	6695996	8.70
MSS0981	332399	6695899	20.40
MSS0982	332400	6695800	16.90
MSS0983	332404	6695700	15.60
MSS0984	332404	6695593	27.10
MSS0985	332403	6695500	20.80
MSS0986	332407	6695398	23.90
MSS0987	332407	6695297	28.70
MSS0988	332602	6699903	9.70
MSS0989	332599	6699800	13.80
MSS0990	332602	6699700	9.10
MSS0991	332600	6699603	11.70
MSS0992	332602	6699501	20.20
MSS0993	332602	6699402	20.70
MSS0994	332600	6699303	14.30
MSS0995	332603	6699200	11.90
MSS0996	332601	6699100	10.90
MSS0997	332603	6699001	14.30
MSS0998	332602	6698900	13.10
MSS0999	332602	6698801	9.70
MSS1000	332601	6698701	12.70
MSS1001	332600	6698601	11.00
MSS1002	332601	6698500	9.60
MSS1003	332600	6698402	14.70
MSS1004	332600	6698302	11.60
MSS1005	332601	6698201	12.70
MSS1006	332601	6698101	16.80
MSS1007	332600	6698002	15.40
MSS1008	332602	6697900	14.60
MSS1009	332600	6697801	14.80
MSS1010	332602	6697703	10.50
MSS1011	332602	6697601	15.20
MSS1012	332601	6697500	10.50
MSS1013	332601	6697401	15.10
MSS1014	332600	6697300	12.60
MSS1015	332603	6697202	13.30
MSS1016	332601	6697102	9.10
MSS1017	332602	6697001	17.80
MSS1018	332602	6696902	11.20
MSS1019	332601	6696798	12.20
MSS1020	332600	6696702	7.50
MSS1021	332601	6696602	11.60

For personal use only

Sample ID	Easting (m)	Northing (m)	Cu (ppm)
MSS1022	332601	6696502	12.70
MSS1023	332600	6696401	22.50
MSS1024	332600	6696304	13.30
MSS1025	332601	6696201	19.80
MSS1026	332603	6696100	14.10
MSS1027	332601	6696001	12.50
MSS1028	332603	6695902	13.70
MSS1029	332601	6695803	13.50
MSS1030	332601	6695700	12.60
MSS1031	332602	6695602	16.30
MSS1032	332603	6695501	17.30
MSS1033	332601	6695402	12.40
MSS1034	332602	6695303	14.60
MSS1035	332798	6699902	12.10
MSS1036	332802	6699800	9.70
MSS1037	332804	6699699	10.60
MSS1038	332806	6699597	20.10
MSS1039	332803	6699497	24.70
MSS1040	332803	6699399	22.80
MSS1041	332805	6699303	23.00
MSS1042	332802	6699197	11.00
MSS1043	332802	6699097	14.40
MSS1044	332802	6698998	12.30
MSS1045	332800	6698902	11.80
MSS1046	332801	6698800	10.80
MSS1047	332801	6698699	13.40
MSS1048	332806	6698605	10.90
MSS1049	332802	6698500	11.40
MSS1050	332805	6698398	12.30
MSS1051	332799	6698302	9.10
MSS1052	332800	6698200	13.40
MSS1053	332800	6698102	16.70
MSS1054	332797	6698001	11.80
MSS1055	332810	6697896	10.40
MSS1056	332843	6697814	13.70
MSS1057	332807	6697693	14.60
MSS1058	332803	6697598	11.80
MSS1059	332801	6697499	12.40
MSS1060	332800	6697394	13.00
MSS1061	332800	6697302	18.80
MSS1062	332803	6697198	11.50
MSS1063	332796	6697107	14.10
MSS1064	332819	6696997	15.00
MSS1065	332804	6696902	11.60
MSS1066	332810	6696799	12.70
MSS1067	332800	6696703	9.00
MSS1068	332802	6696596	11.90
MSS1069	332800	6696502	15.00
MSS1070	332805	6696397	14.60
MSS1071	332798	6696301	16.20
MSS1072	332802	6696197	19.30

For personal use only

Sample ID	Easting (m)	Northing (m)	Cu (ppm)
MSS1073	332803	6696100	20.80
MSS1074	332808	6696004	15.90
MSS1075	332798	6695898	13.30
MSS1076	332807	6695807	16.10
MSS1077	332800	6695703	18.40
MSS1078	332806	6695599	17.60
MSS1079	332800	6695508	12.20
MSS1080	332802	6695403	13.80
MSS1081	332801	6695300	16.90
MSS1082	333003	6699899	14.80
MSS1083	333001	6699801	12.20
MSS1084	333002	6699700	9.80
MSS1085	333001	6699603	16.60
MSS1086	333002	6699501	23.40
MSS1087	333001	6699401	14.30
MSS1088	333002	6699301	16.40
MSS1089	333001	6699201	15.90
MSS1090	333002	6699100	12.70
MSS1091	332999	6699000	11.70
MSS1092	333003	6698902	13.90
MSS1093	333002	6698802	13.20
MSS1094	333001	6698701	14.80
MSS1095	333001	6698601	9.80
MSS1096	333002	6698502	20.10
MSS1097	333000	6698407	13.80
MSS1098	333001	6698302	12.40
MSS1099	333001	6698203	13.40
MSS1100	333000	6698102	11.80
MSS1101	333000	6698002	14.80
MSS1102	333002	6697901	13.90
MSS1103	333001	6697801	13.20
MSS1104	333000	6697700	15.60
MSS1105	333003	6697602	12.10
MSS1106	333000	6697501	15.30
MSS1107	333001	6697400	16.90
MSS1108	333002	6697301	14.40
MSS1109	333001	6697203	11.30
MSS1110	333001	6697103	10.30
MSS1111	333002	6697001	17.10
MSS1112	333000	6696901	14.80
MSS1113	333003	6696802	10.40
MSS1114	333002	6696701	11.50
MSS1115	333003	6696600	19.10
MSS1116	333001	6696500	8.20
MSS1117	333001	6696400	15.60
MSS1118	333001	6696300	24.40
MSS1119	333002	6696200	13.70
MSS1120	333001	6696100	15.20
MSS1121	333001	6696002	16.10
MSS1122	333003	6695901	11.40
MSS1123	333001	6695802	14.60

For personal use only

Sample ID	Easting (m)	Northing (m)	Cu (ppm)
MSS1124	333003	6695700	15.90
MSS1125	332999	6695603	26.90
MSS1126	333001	6695502	15.40
MSS1127	333001	6695402	16.10
MSS1128	333002	6695302	13.80
MSS1129	333196	6699908	15.10
MSS1130	333207	6699795	9.80
MSS1131	333197	6699694	14.40
MSS1132	333201	6699596	25.20
MSS1133	333193	6699485	18.90
MSS1134	333199	6699400	16.70
MSS1135	333202	6699296	14.10
MSS1136	333202	6699198	19.60
MSS1137	333205	6699098	15.80
MSS1138	333199	6698996	13.20
MSS1139	333206	6698898	14.00
MSS1140	333208	6698785	16.00
MSS1141	333201	6698702	12.50
MSS1142	333207	6698601	7.50
MSS1143	333209	6698495	9.30
MSS1144	333205	6698398	7.80
MSS1145	333205	6698295	11.50
MSS1146	333201	6698195	9.30
MSS1147	333204	6698100	30.20
MSS1148	333203	6698002	22.10
MSS1149	333202	6697902	15.20
MSS1150	333193	6697797	13.80
MSS1151	333199	6697697	12.20
MSS1153	333222	6697506	10.70
MSS1154	333204	6697405	12.30
MSS1155	333205	6697299	16.50
MSS1156	333216	6697199	14.40
MSS1157	333203	6697095	17.90
MSS1158	333206	6696995	10.20
MSS1159	333200	6696898	5.10
MSS1160	333205	6696800	9.20
MSS1161	333205	6696698	13.10
MSS1162	333208	6696596	10.80
MSS1163	333200	6696500	12.30
MSS1164	333201	6696399	13.80
MSS1165	333203	6696300	13.90
MSS1166	333228	6696194	14.70
MSS1167	333201	6696093	14.20
MSS1168	333209	6696007	19.20
MSS1169	333206	6695896	13.10
MSS1170	333206	6695804	15.40
MSS1171	333200	6695690	14.60
MSS1172	333216	6695603	14.50
MSS1173	333204	6695501	11.70
MSS1175	333199	6695305	15.00
MSS1176	333402	6699901	12.00

For personal use only

Sample ID	Easting (m)	Northing (m)	Cu (ppm)
MSS1177	333403	6699801	19.10
MSS1178	333399	6699703	12.30
MSS1179	333401	6699600	18.50
MSS1180	333400	6699502	22.70
MSS1181	333401	6699402	20.40
MSS1182	333404	6699302	7.20
MSS1183	333403	6699202	13.10
MSS1184	333401	6699103	27.30
MSS1185	333403	6699003	15.20
MSS1186	333403	6698903	10.90
MSS1187	333401	6698801	11.90
MSS1188	333400	6698703	10.30
MSS1189	333403	6698602	13.70
MSS1190	333404	6698504	11.80
MSS1191	333402	6698400	6.90
MSS1192	333402	6698300	10.00
MSS1193	333402	6698201	8.10
MSS1194	333401	6698101	8.20
MSS1195	333403	6698002	16.10
MSS1196	333400	6697900	13.60
MSS1197	333403	6697803	12.20
MSS1198	333402	6697702	10.40
MSS1199	333404	6697601	10.40
MSS1200	333402	6697500	9.40
MSS1201	333403	6697403	13.90
MSS1204	333403	6697099	13.70
MSS1205	333399	6697002	10.80
MSS1206	333400	6696901	7.70
MSS1207	333401	6696801	12.40
MSS1209	333401	6696601	12.00
MSS1210	333399	6696500	11.50
MSS1211	333401	6696402	11.80
MSS1212	333402	6696303	14.20
MSS1213	333402	6696203	11.30
MSS1214	333402	6696102	34.10
MSS1215	333402	6696001	20.90
MSS1216	333400	6695902	13.40
MSS1217	333403	6695800	14.40
MSS1218	333401	6695702	10.90
MSS1219	333402	6695601	14.50
MSS1250	333599	6697206	13.00
MSS1251	333599	6697100	10.70
MSS1252	333620	6697020	5.50
MSS1253	333604	6696910	6.40
MSS1254	333598	6696805	13.10
MSS1255	333593	6696707	13.20
MSS1256	333596	6696606	15.10
MSS1257	333601	6696510	19.70
MSS1258	333604	6696411	14.00
MSS1259	333597	6696304	19.40
MSS1260	333601	6696204	17.00

For personal use only

Sample ID	Easting (m)	Northing (m)	Cu (ppm)
MSS1261	333598	6696104	14.50
MSS1262	333596	6696004	20.90
MSS1263	333596	6695903	24.30
MSS1264	333602	6695807	19.40
MSS1265	333598	6695700	17.90
MSS1266	333599	6695604	17.60
MSS1268	333594	6695403	15.50
MSS1269	333602	6695308	15.60
MSS1270	333802	6699901	12.20
MSS1271	333801	6699804	13.70
MSS1272	333800	6699702	19.60
MSS1273	333800	6699599	11.80
MSS1274	333801	6699501	10.50
MSS1275	333806	6699401	9.10
MSS1276	333802	6699298	9.80
MSS1277	333800	6699200	16.00
MSS1278	333804	6699102	14.50
MSS1280	333798	6698906	15.10
MSS1281	333801	6698803	11.80
MSS1282	333804	6698698	9.90
MSS1283	333804	6698601	9.60
MSS1284	333797	6698500	16.20
MSS1285	333799	6698402	18.10
MSS1286	333802	6698302	9.60
MSS1287	333799	6698201	7.70
MSS1288	333801	6698100	9.60
MSS1289	333803	6698000	11.30
MSS1290	333798	6697899	11.30
MSS1291	333798	6697800	10.00
MSS1292	333803	6697703	10.00
MSS1294	333798	6697501	10.00
MSS1295	333801	6697405	14.50
MSS1296	333801	6697298	15.20
MSS1297	333801	6697203	13.70
MSS1298	333804	6697102	7.70
MSS1299	333799	6697005	9.00
MSS1300	333799	6696905	8.50
MSS1301	333801	6696800	8.20
MSS1302	333803	6696703	7.20
MSS1303	333800	6696601	10.50
MSS1304	333802	6696502	18.50
MSS1305	333802	6696402	13.90
MSS1306	333802	6696302	16.70
MSS1307	333804	6696199	20.20
MSS1308	333803	6696101	12.00
MSS1309	333802	6696002	19.70
MSS1310	333803	6695901	18.10
MSS1311	333801	6695801	13.50
MSS1312	333804	6695700	15.60
MSS1313	333799	6695598	13.50
MSS1314	333804	6695500	13.00

For personal use only

Sample ID	Easting (m)	Northing (m)	Cu (ppm)
MSS1315	333802	6695404	11.60
MSS1316	333799	6695302	13.70
MSS1317	334000	6699904	11.80
MSS1318	334000	6699800	13.10
MSS1319	334004	6699701	10.10
MSS1320	334007	6699599	11.30
MSS1321	334010	6699491	12.70
MSS1322	334003	6699402	11.30
MSS1323	334006	6699299	5.40
MSS1324	334003	6699199	11.50
MSS1325	334004	6699091	11.30
MSS1326	333998	6698996	14.20
MSS1327	333992	6698904	11.40
MSS1328	333988	6698811	10.50
MSS1329	333999	6698696	9.60
MSS1330	334001	6698600	20.70
MSS1331	334005	6698500	21.00
MSS1332	333998	6698400	25.00
MSS1333	334003	6698305	14.10
MSS1334	334001	6698202	21.40
MSS1335	334002	6698099	16.00
MSS1337	334010	6697898	15.50
MSS1338	334002	6697798	14.90
MSS1340	334001	6697601	13.90
MSS1342	334004	6697396	12.60
MSS1343	334002	6697307	15.40
MSS1344	334012	6697198	14.90
MSS1345	334002	6697101	13.20
MSS1347	333994	6696882	9.40
MSS1348	334003	6696803	15.50
MSS1349	334000	6696699	10.60
MSS1350	333999	6696595	11.50
MSS1351	333999	6696503	10.90
MSS1352	334005	6696401	12.10
MSS1353	334002	6696301	16.10
MSS1354	334001	6696207	12.80
MSS1355	334004	6696101	18.60
MSS1356	334001	6695997	11.40
MSS1357	333999	6695898	16.20
MSS1358	334004	6695803	21.60
MSS1359	334001	6695703	9.10
MSS1360	333997	6695602	14.20
MSS1361	334002	6695497	17.40
MSS1362	333999	6695401	15.40
MSS1363	334005	6695299	12.20
MSS1364	334202	6699903	13.20
MSS1365	334202	6699803	14.40
MSS1366	334205	6699702	13.60
MSS1367	334202	6699602	10.10
MSS1368	334198	6699502	13.10
MSS1369	334203	6699400	11.70

For personal use only

Sample ID	Easting (m)	Northing (m)	Cu (ppm)
MSS1370	334203	6699300	11.70
MSS1371	334199	6699202	12.40
MSS1372	334201	6699102	18.30
MSS1373	334201	6699003	14.40
MSS1374	334202	6698903	16.90
MSS1375	334203	6698800	11.60
MSS1376	334199	6698701	5.90
MSS1377	334198	6698602	14.90
MSS1378	334200	6698500	16.90
MSS1379	334202	6698401	21.50
MSS1380	334204	6698301	17.90
MSS1381	334203	6698201	15.10
MSS1382	334204	6698102	16.60
MSS1383	334201	6698000	14.60
MSS1384	334202	6697901	12.40
MSS1385	334202	6697803	14.50
MSS1387	334199	6697602	13.50
MSS1390	334204	6697304	15.20
MSS1391	334202	6697203	11.00
MSS1392	334200	6697104	10.90
MSS1393	334202	6697001	20.70
MSS1394	334202	6696904	16.30
MSS1395	334201	6696802	21.20
MSS1397	334200	6696604	11.00
MSS1398	334201	6696500	14.00
MSS1399	334201	6696403	12.70
MSS1400	334200	6696303	13.70
MSS1401	334202	6696202	13.40
MSS1402	334203	6696102	16.60
MSS1403	334199	6696001	7.80
MSS1404	334201	6695902	9.50
MSS1405	334200	6695804	11.50
MSS1406	334200	6695702	8.70
MSS1407	334196	6695601	14.10
MSS1408	334201	6695502	14.10
MSS1409	334202	6695402	13.10
MSS1410	334198	6695303	11.50
MSS1411	334396	6699903	11.00
MSS1412	334403	6699803	12.10
MSS1413	334403	6699703	12.60
MSS1414	334401	6699601	10.40
MSS1415	334403	6699505	11.70
MSS1416	334408	6699403	15.60
MSS1417	334404	6699307	13.40
MSS1418	334399	6699202	17.60
MSS1419	334400	6699106	10.20
MSS1420	334398	6699010	12.60
MSS1421	334399	6698903	15.90
MSS1422	334396	6698808	19.70
MSS1423	334403	6698700	11.70
MSS1424	334399	6698609	20.20

For personal use only

Sample ID	Easting (m)	Northing (m)	Cu (ppm)
MSS1425	334396	6698502	23.90
MSS1426	334401	6698402	23.80
MSS1427	334402	6698303	17.80
MSS1428	334398	6698202	15.90
MSS1429	334405	6698101	15.80
MSS1430	334400	6698011	11.40
MSS1431	334402	6697900	15.20
MSS1432	334401	6697804	11.30
MSS1433	334397	6697705	15.00
MSS1434	334398	6697602	14.80
MSS1435	334398	6697506	14.80
MSS1436	334403	6697408	10.00
MSS1437	334397	6697304	8.10
MSS1438	334396	6697204	9.10
MSS1439	334404	6697098	11.60
MSS1440	334404	6697014	7.30
MSS1441	334398	6696894	15.70
MSS1442	334393	6696808	10.90
MSS1443	334402	6696702	13.80
MSS1444	334405	6696604	9.20
MSS1445	334404	6696504	16.30
MSS1446	334401	6696402	26.00
MSS1447	334401	6696304	12.80
MSS1448	334398	6696205	15.50
MSS1449	334398	6696107	16.30
MSS1450	334395	6696010	15.20
MSS1451	334400	6695896	16.00
MSS1452	334395	6695805	19.50
MSS1453	334398	6695697	14.20
MSS1454	334402	6695602	10.90
MSS1455	334398	6695505	14.60
MSS1456	334398	6695404	18.60
MSS1457	334402	6695309	11.10
MSS1458	334600	6699903	12.00
MSS1459	334602	6699800	17.60
MSS1460	334601	6699701	14.50
MSS1461	334601	6699600	11.50
MSS1462	334600	6699503	15.80
MSS1463	334598	6699398	17.40
MSS1464	334602	6699305	15.30
MSS1465	334598	6699203	15.40
MSS1466	334601	6699100	10.40
MSS1467	334602	6699003	21.30
MSS1468	334603	6698898	13.70
MSS1469	334599	6698800	11.00
MSS1470	334600	6698701	17.20
MSS1471	334601	6698601	35.10
MSS1472	334600	6698501	19.30
MSS1473	334601	6698403	37.30
MSS1474	334602	6698304	26.00
MSS1475	334599	6698202	12.30

For personal use only

Sample ID	Easting (m)	Northing (m)	Cu (ppm)
MSS1476	334599	6698100	16.40
MSS1477	334601	6698003	15.40
MSS1478	334600	6697906	14.30
MSS1479	334602	6697804	16.40
MSS1480	334603	6697704	15.80
MSS1481	334601	6697600	15.40
MSS1482	334603	6697502	15.20
MSS1483	334598	6697405	3.90
MSS1484	334602	6697304	4.70
MSS1485	334603	6697201	9.80
MSS1486	334599	6697101	8.40
MSS1487	334601	6697004	10.90
MSS1488	334602	6696902	13.70
MSS1489	334600	6696800	12.70
MSS1490	334598	6696701	4.50
MSS1491	334601	6696602	19.50
MSS1492	334600	6696502	12.10
MSS1493	334599	6696400	19.60
MSS1494	334601	6696299	15.80
MSS1495	334602	6696201	10.90
MSS1496	334601	6696101	15.80
MSS1497	334599	6696000	12.90
MSS1498	334599	6695900	27.30
MSS1499	334599	6695799	25.00
MSS1500	334600	6695701	22.30
MSS1501	334602	6695600	15.50
MSS1502	334602	6695503	7.60
MSS1503	334601	6695399	14.10
MSS1504	334602	6695298	18.10
MSS1505	334807	6699907	9.50
MSS1506	334767	6699770	11.70
MSS1507	334804	6699706	7.70
MSS1508	334801	6699605	13.20
MSS1509	334804	6699500	11.90
MSS1510	334802	6699403	12.50
MSS1511	334807	6699294	11.20
MSS1512	334805	6699196	12.00
MSS1513	334809	6699099	11.20
MSS1514	334806	6699000	15.40
MSS1515	334797	6698897	9.10
MSS1516	334804	6698801	12.30
MSS1517	334801	6698701	10.60
MSS1518	334802	6698604	13.70
MSS1519	334825	6698478	20.20
MSS1520	334805	6698407	26.50
MSS1521	334801	6698301	16.50
MSS1522	334801	6698203	15.60
MSS1523	334807	6698102	15.40
MSS1524	334805	6697998	11.90
MSS1526	334802	6697806	17.40
MSS1527	334793	6697695	20.60

For personal use only

Sample ID	Easting (m)	Northing (m)	Cu (ppm)
MSS1528	334795	6697592	9.40
MSS1529	334802	6697503	9.70
MSS1530	334808	6697400	10.70
MSS1531	334806	6697302	16.70
MSS1532	334802	6697202	9.30
MSS1533	334804	6697094	6.60
MSS1534	334784	6696999	11.40
MSS1535	334805	6696896	28.50
MSS1536	334807	6696800	17.90
MSS1537	334803	6696695	24.70
MSS1538	334808	6696598	22.00
MSS1539	334808	6696499	11.60
MSS1540	334806	6696393	22.70
MSS1541	334803	6696302	15.70
MSS1542	334804	6696200	21.20
MSS1543	334801	6696098	16.30
MSS1544	334800	6695997	13.40
MSS1545	334804	6695899	20.10
MSS1546	334805	6695801	15.70
MSS1548	334800	6695601	18.10
MSS1549	334810	6695501	15.60
MSS1550	334805	6695397	15.80
MSS1551	334809	6695298	27.00
MSS1552	335001	6699899	11.30
MSS1553	335000	6699803	10.40
MSS1554	335001	6699704	12.50
MSS1555	335002	6699601	18.40
MSS1556	335000	6699506	17.60
MSS1557	335000	6699401	9.60
MSS1558	335002	6699302	17.40
MSS1559	335000	6699202	13.50
MSS1560	335002	6699104	10.90
MSS1561	335003	6699003	12.80
MSS1562	335004	6698901	13.70
MSS1563	335000	6698802	13.70
MSS1564	335002	6698704	10.70
MSS1565	335003	6698599	13.80
MSS1566	335003	6698498	17.70
MSS1567	335003	6698401	19.10
MSS1568	334999	6698301	25.80
MSS1569	335002	6698199	25.80
MSS1570	335000	6698104	13.90
MSS1571	335001	6697999	14.90
MSS1572	335000	6697902	13.10
MSS1574	335003	6697702	9.90
MSS1575	335002	6697604	9.10
MSS1578	335005	6697300	11.10
MSS1579	335001	6697201	17.70
MSS1580	335004	6697103	12.60
MSS1581	335004	6697000	14.80
MSS1582	335001	6696900	12.10

For personal use only

Sample ID	Easting (m)	Northing (m)	Cu (ppm)
MSS1583	335003	6696802	14.10
MSS1584	335001	6696699	14.20
MSS1586	335003	6696504	16.80
MSS1587	335003	6696402	10.70
MSS1588	335002	6696302	17.30
MSS1589	335003	6696201	18.60
MSS1590	335003	6696101	17.90
MSS1591	335003	6696002	12.20
MSS1592	335001	6695901	12.30
MSS1593	334998	6695804	16.50
MSS1594	335005	6695704	14.20
MSS1595	335001	6695604	15.40
MSS1596	335003	6695504	15.10
MSS1597	335003	6695403	16.50
MSS1598	334999	6695302	15.40
MSS1599	335202	6699902	9.00
MSS1600	335200	6699802	8.90
MSS1601	335203	6699702	6.50
MSS1602	335200	6699601	9.70
MSS1603	335200	6699503	14.90
MSS1604	335202	6699399	17.20
MSS1605	335200	6699300	17.50
MSS1606	335199	6699199	14.50
MSS1607	335199	6699102	9.90
MSS1608	335201	6699000	11.20
MSS1609	335199	6698898	14.50
MSS1610	335201	6698798	11.70
MSS1611	335201	6698701	19.90
MSS1612	335198	6698599	16.20
MSS1613	335199	6698503	15.20
MSS1614	335198	6698399	15.60
MSS1615	335202	6698305	14.10
MSS1616	335204	6698202	17.00
MSS1617	335204	6698100	17.10
MSS1618	335203	6697999	20.70
MSS1619	335204	6697902	15.80
MSS1622	335198	6697601	9.70
MSS1623	335203	6697504	11.30
MSS1624	335201	6697401	18.00
MSS1625	335200	6697299	21.40
MSS1626	335201	6697199	25.50
MSS1627	335202	6697102	14.80
MSS1628	335200	6697003	14.20
MSS1629	335204	6696900	24.70
MSS1630	335204	6696802	12.40
MSS1631	335204	6696701	16.90
MSS1632	335204	6696602	17.50
MSS1633	335200	6696502	11.50
MSS1634	335201	6696403	19.40
MSS1635	335200	6696301	16.70
MSS1636	335200	6696200	14.30

For personal use only

Sample ID	Easting (m)	Northing (m)	Cu (ppm)
MSS1638	335204	6696001	16.90
MSS1639	335203	6695903	14.70
MSS1642	335200	6695603	15.80
MSS1643	335201	6695502	15.40
MSS1646	335403	6699900	7.30
MSS1647	335400	6699801	8.10
MSS1648	335400	6699700	10.10
MSS1649	335402	6699601	8.40
MSS1650	335403	6699500	13.10
MSS1651	335397	6699401	13.20
MSS1652	335401	6699298	14.00
MSS1653	335399	6699204	14.20
MSS1654	335403	6699101	13.40
MSS1655	335404	6698998	14.50
MSS1656	335402	6698900	14.30
MSS1657	335401	6698800	15.10
MSS1658	335402	6698699	17.40
MSS1659	335398	6698601	13.90
MSS1660	335403	6698503	14.60
MSS1661	335402	6698404	14.50
MSS1662	335402	6698300	19.20
MSS1663	335400	6698201	12.30
MSS1664	335404	6698100	13.20
MSS1665	335404	6698003	17.40
MSS1666	335401	6697903	15.90
MSS1667	335402	6697804	16.40
MSS1668	335399	6697705	8.90
MSS1669	335401	6697604	7.80
MSS1670	335402	6697498	17.10
MSS1671	335403	6697305	17.70
MSS1672	335404	6697301	17.90
MSS1673	335401	6697200	18.60
MSS1674	335402	6697102	15.20
MSS1675	335402	6697000	20.60
MSS1676	335399	6696902	28.00
MSS1677	335400	6696800	14.80
MSS1678	335402	6696702	17.80
MSS1679	335403	6696600	14.70
MSS1680	335400	6696498	25.50
MSS1681	335402	6696399	18.00
MSS1682	335399	6696298	19.60
MSS1685	335401	6696005	12.90
MSS1975	336802	6699903	15.30
MSS1976	336799	6699804	14.50
MSS1977	336799	6699703	17.30
MSS1978	336801	6699604	19.30
MSS1979	336801	6699500	16.30
MSS1980	336800	6699404	17.90
MSS1981	336802	6699302	20.50
MSS1982	336801	6699203	19.00
MSS1983	336798	6699111	24.50

For personal use only

Sample ID	Easting (m)	Northing (m)	Cu (ppm)
MSS1984	336797	6699002	15.70
MSS1985	336801	6698903	13.50
MSS1986	336801	6698800	19.10
MSS1987	336803	6698702	17.60
MSS1988	336800	6698601	20.10
MSS1989	336802	6698503	17.50
MSS1990	336801	6698402	15.80
MSS1991	336800	6698302	16.70
MSS1992	336803	6698205	24.20
MSS1993	336801	6698103	17.70
MSS1994	336802	6698001	23.40
MSS1995	336802	6697903	13.00
MSS1996	336801	6697802	17.70
MSS1997	336801	6697702	19.00
MSS1998	336799	6697605	13.90
MSS1999	336803	6697503	20.00
MSS2000	336799	6697405	17.80
MSS2001	336801	6697302	19.70
MSS2002	336801	6697201	18.80
MSS2003	336803	6697101	18.10
MSS2004	336801	6697004	14.50
MSS2005	336799	6696902	17.90
MSS2006	336804	6696803	12.40
MSS2007	336800	6696702	15.00
MSS2008	336801	6696603	14.20
MSS2009	336801	6696501	13.40
MSS2010	336803	6696402	11.40
MSS2011	336802	6696302	11.20
MSS2012	336803	6696202	11.90
MSS2013	336802	6696102	15.90
MSS2014	336801	6696002	13.40
MSS2015	336800	6695905	10.00
MSS2016	336802	6695802	13.60
MSS2017	336803	6695698	13.20
MSS2018	336800	6695604	14.10
MSS2019	336802	6695501	14.60
MSS2020	336802	6695403	10.90
MSS2021	336799	6695301	12.30

Source: AXR database

For personal use only

Table A27 presents drillhole collar information for the Yerelina project. The table includes Hole ID, drillhole type, collar coordinates, RL, azimuth, dip and TD and is provided to support the drillhole information and Exploration Results described in this ITAR. No drillhole assay results or intercepts are reported in this table.

Table A27 Yerelina project drillhole collar information

Hole ID	Type	Easting (m)	Northing (m)	RL (m)	Azi (°)	Dip (°)	TD (m)
YRDH001	DDH	328171	6672700	403	111.5	-60	150.6
YRDH002	DDH	330078	6673496	396	126	-60	348.3
YRDH003	DDH	330082	6673506	397	90	-50	210.3
YRDH004	DDH	330083	6673506	397	36.5	-50	249.6
YRDH005	DDH	335154	6671835	479	84.5	-50	78.1
YRDH006	DDH	335172	6671940	473	90	-50	6.3

Source: AXR database

For personal use only

Table A28 presents a summary of significant drillhole collar locations and significant silver-lead-zinc intersections from the Yerelina project. The reported intersections are derived from historical and recent drilling programs and are considered representative of the tenor, geometry and continuity of mineralisation described in this ITAR. Intercepts have been calculated using standard industry compositing methods and are reported as downhole lengths.

Table A28 Summary of Yerelina project drillhole collar locations and significant silver-lead-zinc intersections

Project	Prospect	Hole ID	Type	Easting (m)	Northing (m)	RL (m)	Azi (°)	Dip (°)	TD (m)	From (m)	To (m)	Interval (m)	Ag (g/t)	Pb (%)	Zn (%)	Comment
Yerelina	Great Northern	YRDH001	Diamond	328171	6672700	403	112	-60	151	92.00	98.00	6.00	0.7	0.03	0.14	
										112.00	114.00	2.00	1.4	0.07	0.23	and
	Great Gladstone	YRDH002	Diamond	330078	6673496	396	126	-60	348	307	309	2.00	23.7	0.77	0.11	
	Great Gladstone	YRDH003	Diamond	330082	6673506	397	90	-50	210	145.00	162.00	17.00	19	0.3	1.0	
										150.00	154.00	4.00	58	1.1	3.0	including
										151.00	152.00	1.00	152	3.0	3.0	including
										153.00	154.00	1.00	34	0.6	6.0	including
										160.00	161.00	1.00	-	0.2	1.3	including
	Big Hill	YRDH005	Diamond	335154	6671835	479	85	-50	78	14.00	47.00	33.00	0.6	0.01	0.21	
										14.00	25.00	11.00	0.5	0.02	0.35	including

Source: AXR database, compiled from CXO Annual Technical Reports and supporting historical company reports

Notes:

- *TD = Total depth.*
- *Coordinates are reported in Geocentric Datum of Australia 1994 (GDA94) Map Grid of Australia (MGA) Zone 53.*
- *RL is reported in metres above sea level.*
- *Drillhole orientations are reported as azimuth (grid) and dip.*
- *Intercepts are reported as originally disclosed; no re-compositing has been applied.*
- *Reported intervals are presented as originally disclosed and therefore no consistent lower cut-off has been applied across all results.*
- *Lead and zinc composite grades for drillhole YRDH003 have been calculated from underlying assay data as length-weighted averages over the reported interval. The combined Pb+Zn grade is consistent with previously reported results.*
- *All intervals are reported as downhole lengths; true widths are unknown.*

personal use only

Table A29 presents rock chip samples from the Yerelina project returning copper assays greater than or equal to 0.05 ppm. The table includes Sample ID, sample coordinates and Cu assay results and is provided to support the copper rock chip Exploration Results described in this ITAR.

Rock chip sampling is selective in nature, and the reported results should not be considered representative of average grades.

Table A29 Yerelina project rock chip samples

Sample ID	Easting (m)	Northing (m)	Cu (ppm)
1001	327430	6672423	247.00
1002	327431	6672414	564.00
1003	327430	6672423	200.00
1004	327430	6672423	121.00
1005	327434	6672472	133.00
1006	327455	6672703	1973.00
1007	327455	6672703	33.00
1008	327455	6672703	124.00
1009	327460	6672705	2136.00
1010	327475	6672854	158.00
1011	327491	6672959	32.00
1012	327491	6672959	26.00
1013	327491	6672962	25.00
1014	327489	6672981	109.00
1015	327602	6674327	1342.00
1016	328227	6672672	102.00
1017	328227	6672672	104.00
1018	328229	6672773	143.00
1019	328229	6672833	32.00
1020	328229	6672833	233.00
1021	328219	6672857	318.00
1022	328226	6673254	16.00
1023	328118	6671987	26.00
1024	328126	6672077	27.00
1025	330406	6671806	12.00
1026	330064	6672671	279.00
1027	330064	6672671	44.00
1028	330149	6673218	71.00
1029	330149	6673218	215.00
1030	330134	6673284	1460.00
1031	330134	6673284	265.00
1032	330149	6673298	684.00
1033	330149	6673298	921.00
1034	330153	6673300	729.00
1035	330153	6673300	592.00
1036	330153	6673300	688.00
1037	330160	6673345	294.00
1038	330165	6673369	219.00
1039	330165	6673369	40.00
1040	330156	6673382	90.00
1041	330167	6673428	84.00
1042	330167	6673428	34.00
1043	330169	6673447	66.00

For personal use only

Sample ID	Easting (m)	Northing (m)	Cu (ppm)
1044	330169	6673447	536.00
1045	330151	6673509	120.00
1046	330151	6673509	422.00
1047	330160	6673478	244.00
1048	330160	6673478	1545.00
1049	330158	6673490	1098.00
1050	330142	6673564	446.00
1051	330145	6673569	461.00
1052	330138	6673576	669.00
1053	330138	6673576	560.00
1054	330110	6673582	253.00
1055	330138	6673647	357.00
1056	330139	6673671	534.00
1057	330154	6673786	272.00
1058	330173	6673879	1599.00
1059	330173	6673879	1255.00
1060	330173	6673879	600.00
1061	330168	6673903	164.00
1062	330182	6674087	21.00
1063	330186	6674181	169.00
1064	333196	6672236	457.00
1065	333196	6672236	180.00
1066	333196	6672236	835.00
1067	333215	6672332	30.00
1068	332911	6672469	360.00
1069	332911	6672469	528.00
1070	332918	6672448	408.00
1071	332918	6672448	312.00
1072	335529	6673481	209.00
1073	335533	6673520	12.00
1074	335539	6673545	21.00
1075	335542	6673583	10.00
1076	335567	6673704	4886.00
1077	335584	6673790	643.00
1078	335641	6674632	96.00
1079	335478	6673248	1155.00
MP00514	330156	6673510	360.00
MP00515	330138	6673278	1639.00
MP00516	330165	6673344	1136.00
MP00517	330158	6673324	59.00
MP00518	330145	6673122	29.00
MP00519	330145	6673093	310.00
MP00563	330069	6672675	507.00
MP00564	330087	6672747	88.00
MP00565	330074	6672580	2926.00
MP00566	329921	6672418	21.00
MP00567	329911	6672437	106.00
MP00568	330004	6672230	12.00
MP00569	332914	6672472	395.00
MP00570	332906	6672497	5541.00
MP00571	332843	6672678	67.00

For personal use only

Sample ID	Easting (m)	Northing (m)	Cu (ppm)
MP00572	332847	6672676	52.00
MP00573	332831	6672691	420.00
MP00574	332876	6672869	11.00
MP00575	332862	6672889	67.00
MP00576	332910	6672480	2501.00
MP00577	332922	6672449	163.00
MP00578	335463	6671832	25.00
MP00579	335451	6671928	12.00
MP00580	335447	6671937	9.00
MP00581	335204	6671851	40.00
MP00582	335204	6671851	53.00
MP00583	335226	6672032	601.00
MP00584	335220	6672000	217.00
MP00585	335203	6671938	141.00
MP00586	335189	6671846	345.00
MP00587	335190	6671812	467.00
MP00588	335018	6673103	43.00
MP00589	334990	6673143	13.00
MP00591	334898	6673292	2.00
MP00592	335082	6673532	3.00
MP00593	335178	6673345	7.00
MP00594	335358	6672902	8.00

Source: AXR database

For personal use only

Table A30 presents a summary of significant rock chip sampling results from the Yerelina project. The results have been selected to represent the tenor and distribution of silver-lead-zinc mineralisation at key prospects and are derived from historical and previously reported exploration programs.

Rock chip and channel sampling results are selective in nature and may not be representative of in-situ mineralisation or indicative of average grades within the broader mineralised system.

Table A30 Summary of Yerelina project significant rock chip sampling results

Project	Prospect	Sample ID	Easting (m)	Northing (m)	Ag (g/t)	Pb (%)	Zn (%)	Cu (%)	Description
Yerelina	Great Gladstone	1030	330134	6673284	98.1	4.53	1.56	0.15	Mullock
		1038	330165	6673369	6.3	0.35	14.75	-	Mullock
		1049	330158	6673490	567.0	10.92	1.56	0.11	In-situ
		1048	330160	6673478	332.6	10.11	1.95	0.15	Mullock
		1055	330138	6673647	231.1	11.26	3.42	0.04	Mullock
	East Great Northern	1017	328227	6672672	228.9	11.77	0.15	0.01	Mullock
	Big Hill	1076	335567	6673704	15.8	0.19	2.75	0.49	In-situ

Source: AXR database, compiled from CXO ASX announcements (2 June 2015; 16 June 2015; 26 November 2015) and historical company reports

Notes:

- *Coordinates are reported in Geocentric Datum of Australia 1994 (GDA94) Map Grid of Australia (MGA) Zone 54.*
- *All sample locations were recorded using a handheld global positioning system with an accuracy of approximately ±3 m.*
- *Assay results are reported as originally disclosed; no compositing has been applied.*
- *Only significant results considered representative of the tenor of mineralisation are included.*
- *Rock chip and channel sampling results are selective in nature and may not be representative of in-situ mineralisation or indicative of average grades within the broader mineralised system.*
- *Reported values are based on laboratory assays and/or handheld x-ray fluorescence where stated.*
- *No top-cutting or grade capping has been applied.*
- *Results are presented for indicative purposes only and should not be used to infer continuity, geometry or grade distribution of mineralisation.*
- *Historical rock chip results without reliable spatial control have been excluded from this table.*

For personal use only

Table A31 presents historical stream sediment samples from the Yerelina project returning copper assays greater than or equal to 0.05 ppm. The table includes Sample ID, sample coordinates and Cu assay results and is provided to support the stream sediment geochemistry and Exploration Results described in this ITAR.

Table A31 Yerelina project stream sediment samples

Sample ID	Easting (m)	Northing (m)	Cu (ppm)
157684	310922	6675678	33.00
157685	307722	6671978	24.00
157686	309322	6672578	25.00
157687	313622	6672778	25.00
157688	316822	6673978	28.00
157703	310422	6701178	30.00
157704	319522	6696728	17.00
157705	320822	6699978	22.00
157706	322022	6703878	24.00
157708	312322	6701478	25.00
157709	312322	6701078	21.00
157710	313822	6696378	20.00
157711	311022	6696628	28.00
157712	305922	6698278	20.00
157713	306622	6702078	26.00
157714	302522	6695278	19.00
157718	296922	6687178	27.00
157719	297422	6689078	25.00
157720	301522	6690178	29.00
157721	302822	6691878	23.00
157722	316822	6681128	34.00
157723	315322	6684978	37.00
157724	318822	6689678	20.00
157725	318922	6690078	25.00
157726	331922	6688578	25.00
157727	312522	6693278	31.00
157728	310822	6692028	24.00
157729	309022	6674878	20.00
157730	307572	6681828	21.00
157731	305822	6685378	31.00
157732	302322	6681678	39.00
157733	299822	6680578	33.00
157737	322722	6679578	38.00
157738	322022	6678878	35.00
157739	321822	6678478	29.00
157740	319722	6675578	27.00
157741	319022	6671328	33.00
157742	322222	6668978	30.00
157743	303722	6669578	28.00
157744	321772	6685678	21.00
157745	306222	6676378	34.00
157746	306022	6676528	36.00
157747	322522	6669878	25.00
157748	322222	6668478	22.00
157749	323072	6666378	23.00

For personal use only

Sample ID	Easting (m)	Northing (m)	Cu (ppm)
157750	316522	6666178	22.00
157751	311572	6667278	25.00
157752	306422	6664978	33.00
157753	307822	6664128	22.00
157754	307422	6661178	29.00
157755	307622	6658928	21.00
157756	308122	6657778	22.00
157757	306322	6656728	30.00
157758	306322	6656478	40.00
157759	311222	6657138	25.00
157760	311422	6657278	27.00
157761	323422	6655878	34.00
157771	294972	6667478	21.00
157773	301022	6670228	34.00
157774	295772	6671528	24.00
157775	296722	6664178	21.00
157776	305922	6665378	21.00
157777	299772	6666778	25.00
157778	299222	6661478	27.00
157779	303872	6661528	23.00
157780	303272	6656128	20.00
157781	303922	6658178	21.00
157782	298372	6653478	33.00
157783	296222	6652478	23.00
157942	295622	6660078	24.00
157943	295872	6660128	22.00
157944	297122	6660528	24.00
157945	297222	6660578	26.00
157946	297172	6660828	20.00
157947	297022	6660728	18.00
157948	297072	6658278	22.00
157949	297222	6658428	22.00
157950	297072	6657178	20.00
157951	295122	6656828	22.00
157952	295122	6656628	22.00
157954	296172	6655878	24.00
157970	295372	6653228	24.00
157971	296272	6653478	22.00
157972	296372	6653678	24.00
157973	297272	6651678	22.00
157974	298072	6653878	26.00
157975	298072	6654128	24.00
157976	298772	6654928	20.00
157977	298722	6655128	19.00
157978	299522	6658728	22.00
157979	299672	6658778	17.00
157980	298872	6653228	22.00
157981	298972	6653128	24.00
157982	298972	6652778	24.00
157983	299672	6652378	24.00
157984	303022	6654678	22.00

For personal use only

Sample ID	Easting (m)	Northing (m)	Cu (ppm)
157985	301572	6655678	22.00
157986	302822	6656928	15.00
157987	302972	6656828	28.00
157988	303972	6659478	20.00
157989	304022	6659378	19.00
157990	306372	6657778	22.00
157991	305872	6655928	26.00
157992	305972	6655778	26.00
157993	305822	6653928	18.00
157994	305872	6653228	28.00
158019	300122	6660228	20.00
158020	300072	6660128	20.00
158021	299722	6660228	22.00
158023	299322	6662028	18.00
158024	299272	6661878	20.00
158025	299022	6662278	19.00
158026	299222	6663128	22.00
158027	299322	6663228	20.00
158028	300672	6662678	20.00
158029	300522	6662578	22.00
158030	298672	6664178	22.00
158031	297672	6663978	20.00
158032	296672	6664328	18.00
158033	296572	6664278	16.00
158034	296622	6665978	22.00
158035	300322	6665978	17.00
158036	300472	6666078	19.00
158037	300922	6664478	17.00
158038	303472	6664328	20.00
158039	303672	6664878	18.00
158040	303822	6664728	20.00
158041	305172	6664978	18.00
158042	305322	6664878	17.00
158043	305122	6664478	17.00
158044	304972	6662928	16.00
158045	303422	6661428	19.00
158046	303522	6661278	18.00
158047	302922	6660378	15.00
158048	302922	6660178	18.00
158049	302272	6658778	18.00
158050	298272	6666678	19.00
158051	298372	6666778	19.00
158052	297822	6666728	22.00
158053	296422	6666628	19.00
158054	296322	6666478	20.00
158055	297672	6666478	20.00
158056	295122	6667378	20.00
158057	295172	6667778	22.00
158072	295522	6672178	18.00
158073	295922	6671378	19.00
158074	296272	6670778	26.00

For personal use only

Sample ID	Easting (m)	Northing (m)	Cu (ppm)
158075	296072	6670728	24.00
158076	297622	6669828	20.00
158077	297522	6669728	18.00
158078	298822	6671378	24.00
158079	300622	6667928	22.00
158082	294622	6677478	28.00
158084	297422	6677528	24.00
158086	295172	6674628	24.00
158087	295372	6674428	20.00
158088	295372	6674228	18.00
158089	295522	6674278	20.00
158090	294822	6673178	17.00
158091	294722	6673078	20.00
158094	300822	6670378	17.00
158095	301022	6670528	20.00
158096	300972	6669378	18.00
158097	301072	6669278	18.00
158098	301472	6668578	22.00
158099	300822	6668578	19.00
158100	301372	6667378	18.00
158101	303122	6667928	20.00
158102	304022	6668728	24.00
158103	305122	6667728	18.00
158104	305322	6667728	20.00
158105	305872	6667278	32.00
158106	306222	6666328	20.00
158107	306772	6666078	20.00
158108	306272	6665328	20.00
158109	306622	6664478	20.00
158110	302372	6672078	20.00
158111	303472	6672178	20.00
158112	304472	6671428	24.00
158113	304972	6671528	20.00
158114	305322	6671678	22.00
158115	305722	6671678	24.00
158116	307072	6671678	26.00
158117	306522	6670228	28.00
158118	308372	6669678	24.00
158119	309322	6670228	20.00
158120	311322	6670228	22.00
158121	311972	6670378	19.00
158122	314872	6670178	19.00
158123	315622	6670578	18.00
158124	319072	6671128	17.00
158125	319222	6671278	19.00
158126	318922	6669828	19.00
158127	318772	6669878	17.00
158128	320172	6669228	18.00
158129	322222	6668728	20.00
158130	322422	6668778	20.00
158131	322072	6669928	22.00

For personal use only

Sample ID	Easting (m)	Northing (m)	Cu (ppm)
158132	321172	6670278	17.00
158133	320872	6671578	26.00
158134	321422	6673128	15.00
158135	320522	6674578	20.00
158136	320622	6674678	22.00
158137	322472	6674228	16.00
158138	321672	6675428	19.00
158139	321822	6675828	15.00
158140	321222	6675978	17.00
158141	318922	6675178	18.00
158142	319172	6676278	20.00
158143	319072	6677478	22.00
158144	321822	6678478	20.00
158145	322622	6677478	24.00
158146	318022	6658678	26.00
196693	348722	6659578	32.00
196694	348722	6659578	38.00
196695	348722	6659578	61.00
196696	348722	6659578	67.00
196697	346022	6653528	33.00
196698	346022	6653528	31.00
196699	346022	6653528	39.00
196700	346022	6653528	36.00
196701	345372	6657578	43.00
196702	345372	6657578	43.00
196703	345372	6657578	57.00
196704	345372	6657578	68.00
196705	340272	6654278	875.00
196706	340272	6654278	51.00
196707	340272	6654278	67.00
196708	340272	6654278	70.00
196710	348822	6660253	76.00
196711	347697	6659428	28.00
196712	348247	6658028	23.00
196713	347197	6656428	16.00
196714	347072	6656478	28.00
196715	346597	6658278	43.00
196716	346122	6658353	55.00
196717	345847	6658578	59.00
196718	345872	6658703	91.00
196719	345622	6659278	27.00
196720	343022	6659403	24.00
196721	342697	6658728	77.00
196722	342147	6657678	36.00
196723	341672	6657703	41.00
196724	341572	6657828	19.00
196725	341272	6656703	49.00
196726	340072	6655978	50.00
196727	340097	6658228	23.00
196728	338422	6658178	29.00
196729	335847	6657428	24.00

For personal use only

Sample ID	Easting (m)	Northing (m)	Cu (ppm)
196730	335747	6657378	22.00
196731	334847	6657928	26.00
196732	334697	6657878	25.00
196733	334797	6656878	19.00
196734	334747	6656728	28.00
196735	333372	6656653	28.00
196736	333172	6654978	32.00
196737	332572	6652828	34.00
196738	334272	6652403	25.00
196739	335122	6652378	26.00
196740	337572	6652528	52.00
196741	336897	6652978	34.00
196742	336997	6653003	38.00
196743	335847	6653653	50.00
196744	336022	6654678	33.00
196745	336072	6654753	36.00
196746	339122	6654603	38.00
196747	339172	6654703	49.00
196748	339647	6653928	59.00
196749	339722	6654028	44.00
196750	340472	6654328	30.00
196751	340147	6653228	32.00
196752	340322	6652903	28.00
196753	340622	6652828	28.00
196754	342322	6652603	27.00
196755	343697	6652378	41.00
196756	346122	6653178	24.00
196757	345797	6653878	36.00
196758	345722	6654353	22.00
196759	344347	6654878	50.00
196760	344222	6654828	28.00
633159	327572	6677578	29.00
633160	331022	6677378	25.00
633161	339422	6678578	23.00
633162	339622	6678578	28.00
633163	338922	6675078	20.00
633165	336322	6667978	25.00
633166	333222	6670978	29.00
633192	361022	6700678	14.00
633193	361072	6700358	20.00
633194	361042	6700388	16.00
633196	360812	6690118	23.00
633197	359912	6691088	14.00
633198	359672	6691038	17.00
633212	349722	6703528	23.00
633213	349722	6698078	23.00
633214	346422	6699778	30.00
633215	340922	6701078	21.00
633216	342622	6703078	34.00
633229	344972	6704478	28.00
633240	328222	6703378	35.00

For personal use only

Sample ID	Easting (m)	Northing (m)	Cu (ppm)
633241	330172	6702678	23.00
633255	323922	6683378	26.00
633256	358272	6682178	28.00
633257	357322	6679478	39.00
633258	355922	6676278	36.00
633259	352522	6676078	23.00
633260	352522	6676278	36.00
633261	354222	6681078	31.00
633262	349122	6683628	27.00
633263	348722	6683878	23.00
633264	350022	6686578	27.00
633265	354422	6689678	34.00
633266	356522	6689778	31.00
633267	360022	6691478	23.00
633268	347522	6690828	26.00
633269	350522	6692678	30.00
633270	354272	6692078	23.00
633272	323822	6695778	26.00
633273	330622	6699178	26.00
633274	337122	6699678	32.00
633275	336822	6696278	28.00
633276	339322	6695478	25.00
633277	339622	6695928	23.00
633278	335022	6693678	19.00
633279	334522	6689778	33.00
633280	334122	6689778	19.00
633281	338822	6686578	24.00
633282	338922	6685578	27.00
633283	338322	6685328	21.00
633284	328222	6683678	20.00
633285	325422	6686578	23.00
633286	323422	6685978	23.00
633287	323822	6682578	23.00
633288	347472	6673778	28.00
633289	352522	6671278	24.00
633290	333922	6661878	90.00
633291	327922	6662278	28.00
633292	328422	6663478	31.00
633293	332022	6665578	46.00
633294	327122	6667378	40.00
633295	326522	6667078	29.00
633296	329722	6673778	30.00
633297	324822	6667828	24.00
633298	324422	6667478	23.00
633299	326772	6659378	27.00
633300	325522	6657478	24.00
633301	324972	6657478	30.00
1110194	364158	6699485	16.00
1628462	301972	6651228	30.00
1629458	344803	6668970	12.00
1629459	344654	6668940	29.00

For personal use only

Sample ID	Easting (m)	Northing (m)	Cu (ppm)
1629460	344911	6669661	14.00
1629461	345030	6669691	14.00
1629462	345287	6670393	14.00
1629463	345356	6670304	13.00
1629464	345623	6670571	14.00
1629465	345781	6670521	13.00
1629466	345890	6669958	12.00
1629467	346275	6671065	16.00
1629468	346582	6671223	12.00
1629469	347096	6671292	12.00
1629470	347036	6671183	12.00
1629471	346937	6671055	20.00
1629472	346898	6670778	6.00
1629473	347086	6670729	10.00
1629474	346839	6670235	13.00
1629475	347451	6671569	10.00
1629476	347787	6671589	11.00
1629477	347945	6671628	9.00
1629478	348054	6671480	12.00
1629479	347916	6671431	10.00
1629480	348321	6672024	8.00
1629481	348311	6671915	7.00
1629482	348420	6672290	9.00
1629483	348756	6672369	14.00
1629484	348825	6672211	12.00
1629485	348993	6671796	9.00
1629486	348825	6671747	8.00
1629487	348776	6671312	11.00
1629488	349151	6672468	9.00
1629489	349240	6672705	13.00
1629490	349359	6672705	13.00
1629491	349675	6672290	10.00
1629492	349428	6672943	28.00
1629493	349339	6673170	12.00
1629494	350011	6673694	41.00
1629495	350041	6673526	12.00
1629496	350169	6673219	11.00
1629497	350041	6673081	11.00
1629498	350100	6672745	9.00
1629499	349932	6672676	12.00
1629500	349962	6672122	12.00
1629501	350383	6673776	18.00
1629502	350566	6673655	10.00
1629503	350450	6673609	11.00
1629504	350685	6674003	13.00
1629505	350747	6674357	19.00
1629506	350933	6674580	11.00
1629507	351197	6674342	12.00
1629508	351124	6674241	12.00
1629509	351286	6674802	14.00
1629510	351730	6674976	28.00

For personal use only

Sample ID	Easting (m)	Northing (m)	Cu (ppm)
1629511	352031	6675126	38.00
1629512	352143	6675066	13.00
1629513	352190	6674730	20.00
1629514	352605	6674397	18.00
1629515	352015	6674647	18.00
1629516	352022	6674450	12.00
1629517	351946	6674188	12.00
1629518	351799	6674120	12.00
1629519	351789	6673656	14.00
1629520	351667	6673645	12.00
1629521	351659	6673258	12.00
1629522	351396	6673095	12.00
1629523	351236	6673098	13.00
1629524	351025	6672810	11.00
1629525	351929	6675524	27.00
1629526	352432	6675778	37.00
1629527	352834	6675333	42.00
1629528	352707	6675287	34.00
1629529	352379	6676009	19.00
1629530	352538	6676112	12.00
1629531	349556	6675732	14.00
1629532	349489	6675679	40.00
1629533	349697	6675378	26.00
1629534	350107	6675485	28.00
1629535	349658	6675308	28.00
1629536	349314	6675211	12.00
1629537	349377	6675313	27.00
1629538	348971	6675275	28.00
1629539	348974	6675361	29.00
1629540	349170	6675738	23.00
1629541	344763	6665461	10.00
1629542	344981	6665718	10.00
1629543	344931	6665876	15.00
1629544	345277	6666044	19.00
1629545	345494	6666133	12.00
1629546	345494	6666262	12.00
1629547	345643	6666420	12.00
1629548	345870	6666479	18.00
1629549	346325	6666420	17.00
1629550	346394	6666301	16.00
1629551	346443	6666143	11.00
1629552	346206	6665856	9.00
1629553	345969	6665283	12.00
1629554	345900	6665352	10.00
1629555	346710	6666746	16.00
1629556	346799	6666657	9.00
1629557	346928	6666815	9.00
1629558	346769	6667082	6.00
1629559	346601	6667191	12.00
1629560	347432	6667092	10.00
1629561	347511	6666983	8.00

For personal use only

Sample ID	Easting (m)	Northing (m)	Cu (ppm)
1629562	347965	6667290	3.00
1629563	348212	6666835	12.00
1629564	348509	6666627	13.00
1629565	348015	6666766	8.00
1629566	348025	6666479	13.00
1629567	347837	6666519	6.00
1629568	348420	6666094	13.00
1629569	348123	6667586	8.00
1629570	348479	6667467	6.00
1629571	348529	6667309	5.00
1629572	348094	6667171	5.00
1629573	348845	6667971	6.00
1629574	348706	6668189	6.00
1629575	349359	6668001	13.00
1629576	349547	6668001	6.00
1629577	349398	6668327	8.00
1629578	349431	6668423	8.00
1629579	350011	6668380	10.00
1629580	350162	6668329	8.00
1629581	350234	6668705	10.00
1629582	350120	6668812	10.00
1629583	350012	6668987	10.00
1629584	349932	6668782	8.00
1629585	350614	6669009	10.00
1629586	350574	6669395	10.00
1629587	350446	6669493	8.00
1629588	353136	6676438	22.00
1629589	353448	6676300	31.00
1629590	353393	6676083	31.00
1629591	353771	6675524	54.00
1629592	353593	6675536	28.00
1629593	353995	6676118	41.00
1629594	353876	6676037	35.00
1629595	353962	6676696	30.00
1629596	354316	6676818	39.00
1629597	354521	6676582	50.00
1629598	354379	6676466	35.00
1629599	355189	6677189	26.00
1629600	355028	6677072	22.00
1629601	354485	6677454	20.00
1629602	353784	6676941	28.00
1629603	353805	6677028	26.00
1629604	353661	6677291	28.00
1629605	353349	6676937	28.00
1629606	353129	6677025	24.00
1629607	352444	6676668	22.00
1629608	352541	6676800	26.00
1629609	348740	6676006	15.00
1629610	347753	6675278	28.00
1629611	347909	6675334	24.00
1629612	347644	6675680	18.00

For personal use only

Sample ID	Easting (m)	Northing (m)	Cu (ppm)
1629613	347642	6675585	22.00
1629614	348087	6675702	26.00
1629615	347761	6675908	24.00
1629616	347475	6676047	26.00
1629617	348478	6675817	20.00
1629618	344041	6670807	8.00
1629619	343830	6671025	10.00
1629620	344026	6671256	8.00
1629621	344315	6671566	10.00
1629622	344948	6672406	38.00
1629623	344951	6672725	22.00
1629624	345190	6672862	24.00
1629625	345225	6672750	29.00
1629626	345316	6672477	74.00
1629627	345267	6672285	36.00
1629628	345266	6673045	21.00
1629629	345562	6673123	23.00
1629630	347228	6673207	12.00
1629631	347206	6673007	12.00
1629632	347079	6673047	12.00
1629633	347004	6673477	11.00
1629634	347085	6673583	18.00
1629635	346815	6673376	26.00
1629636	346357	6673570	29.00
1629637	360735	6690677	13.00
1629638	360607	6690613	15.00
1629639	360266	6689920	12.00
1629640	359957	6689750	13.00
1629641	359808	6689782	16.00
1629642	359456	6689292	15.00
1629643	359829	6688951	13.00
1629644	359808	6688386	18.00
1629645	359829	6687682	17.00
1629646	359882	6687118	17.00
1629647	359083	6688993	16.00
1629648	359147	6688780	15.00
1629649	359403	6688876	15.00
1629650	359073	6688439	16.00
1629651	359200	6688396	13.00
1629652	358774	6687512	18.00
1629653	358891	6687480	19.00
1629654	358902	6687000	18.00
1629655	356760	6686276	21.00
1629656	357101	6686809	27.00
1629657	356888	6686649	21.00
1629658	356835	6686926	19.00
1629659	357282	6687022	18.00
1629660	358273	6686755	18.00
1629661	357645	6687235	18.00
1629662	357240	6687341	17.00
1629663	357474	6687608	19.00

For personal use only

Sample ID	Easting (m)	Northing (m)	Cu (ppm)
1629664	358018	6687555	15.00
1629665	358231	6688023	26.00
1629666	358199	6688258	17.00
1629667	354746	6690549	17.00
1629668	354373	6690560	16.00
1629669	353830	6690602	18.00
1629670	353787	6690485	18.00
1629671	353957	6691146	17.00
1629672	355172	6688141	13.00
1629673	355886	6687576	24.00
1629674	356035	6687640	18.00
1629675	356046	6687864	20.00
1629676	355652	6688098	19.00
1629677	355790	6688173	19.00
1629678	355801	6688588	18.00
1629679	355620	6688524	17.00
1629680	355545	6688972	18.00
1629681	356302	6689377	15.00
1629682	356174	6688812	15.00
1629683	356952	6688546	16.00
1629684	356771	6688556	18.00
1629685	356664	6688961	21.00
1629686	357080	6690357	16.00
1629687	356995	6689707	17.00
1629702	354671	6690986	17.00
1629703	355353	6691050	20.00
1629704	355353	6691636	15.00
1629705	355417	6692073	16.00
1629706	355428	6692531	12.00
1629707	356249	6692020	14.00
1629708	355268	6692904	13.00
1629709	356813	6691540	13.00
1629710	356483	6691838	18.00
1629711	354341	6692030	14.00
1629712	354032	6692233	16.00
1629713	354320	6692744	13.00
1629714	354064	6692776	17.00
1629715	353776	6692382	14.00
1629716	353371	6692062	12.00
1629717	352807	6691657	17.00
1629718	353361	6692520	12.00
1629719	353414	6692691	12.00
1629720	352785	6692520	11.00
1629721	352274	6692233	12.00
1629722	349652	6693011	22.00
1629723	350729	6692989	16.00
1629724	351304	6693000	19.00
1629725	350856	6693916	11.00
1629726	351016	6694172	11.00
1629727	351464	6694215	18.00
1629728	351634	6694055	18.00

For personal use only

Sample ID	Easting (m)	Northing (m)	Cu (ppm)
1629729	339393	6671624	23.00
1629730	339732	6671865	22.00
1629731	339761	6672282	28.00
1629732	339645	6672492	26.00
1629733	339937	6672968	30.00
1629734	340160	6673010	28.00
1629735	351560	6693575	13.00
1629736	351847	6693266	12.00
1629737	351965	6693320	10.00
1629738	352231	6695153	28.00
1629739	351517	6695014	20.00
1629740	351549	6694812	18.00
1629741	351315	6694918	20.00
1629742	351102	6695227	22.00
1629743	352817	6693448	16.00
1629744	340323	6673384	24.00
1629745	339959	6673414	31.00
1629746	339736	6673696	26.00
1629747	339401	6673726	26.00
1629748	339439	6674022	20.00
1629749	339111	6673868	24.00
1629750	338877	6673411	20.00
1629751	339856	6673930	24.00
1629752	340168	6673888	28.00
1629753	340520	6674031	24.00
1629754	340583	6673981	33.00
1629755	340875	6673724	28.00
1629756	341006	6673647	26.00
1629757	341108	6673465	26.00
1629758	341423	6673064	28.00
1629759	341408	6673185	15.00
1629760	352460	6694119	20.00
1629761	352908	6694396	15.00
1629762	352993	6694204	20.00
1629763	353675	6694875	15.00
1629764	353899	6694833	15.00
1629765	353835	6694577	22.00
1629766	352055	6694385	18.00
1629767	352162	6694566	18.00
1629768	350729	6695685	18.00
1629769	350526	6696762	16.00
1629770	351123	6696037	22.00
1629771	351549	6695771	26.00
1629772	351613	6695856	16.00
1629773	349887	6697049	22.00
1629774	349887	6696410	22.00
1629775	349759	6696634	26.00
1629776	349194	6696367	24.00
1629777	350483	6695888	22.00
1629778	350217	6695419	15.00
1629779	350100	6695419	24.00

For personal use only

Sample ID	Easting (m)	Northing (m)	Cu (ppm)
1629780	349801	6695440	24.00
1629781	349471	6695185	24.00
1629782	350313	6695099	16.00
1629783	350071	6695015	16.00
1629784	350062	6694642	16.00
1629785	350302	6694151	16.00
1629786	350202	6694231	20.00
1629787	349599	6694268	24.00
1629788	350163	6694943	18.00
1629789	350210	6694644	12.00
1629790	351774	6692068	8.00
1629791	351931	6691855	10.00
1629792	355536	6665381	59.00
1629793	355423	6665216	22.00
1629794	355024	6665419	20.00
1629795	354806	6665855	31.00
1629796	354640	6666284	20.00
1629797	354091	6666307	33.00
1629798	354061	6666442	37.00
1629799	353504	6666578	24.00
1629800	353173	6666706	18.00
1629801	353075	6666555	20.00
1629802	352524	6666595	26.00
1629803	356025	6665141	16.00
1629804	356085	6665306	16.00
1629805	356311	6665366	15.00
1629806	356296	6666059	16.00
1629807	356258	6665982	26.00
1629808	355714	6666037	12.00
1629809	355739	6666179	22.00
1629810	356100	6666405	54.00
1629811	356893	6667042	43.00
1629812	357086	6667624	37.00
1629813	356770	6667849	22.00
1629814	356724	6668323	43.00
1629815	356077	6667526	20.00
1629816	355709	6667247	15.00
1629817	355663	6668062	18.00
1629818	354866	6667571	12.00
1629819	354535	6667684	66.00
1629820	354412	6667615	20.00
1629821	354181	6667568	15.00
1629822	353903	6667684	30.00
1629823	354106	6667315	64.00
1629841	367385	6689702	20.00
1629842	366809	6689617	20.00
1629843	366511	6689638	28.00
1629844	366351	6690075	20.00
1629845	366095	6689649	20.00
1629846	365839	6689755	16.00
1629847	365626	6690608	12.00

For personal use only

Sample ID	Easting (m)	Northing (m)	Cu (ppm)
1629848	365466	6690522	15.00
1629849	365221	6691268	6.00
1629850	365296	6691428	8.00
1629851	365829	6691513	8.00
1629852	366052	6691481	8.00
1629853	366425	6692025	6.00
1629854	366116	6692536	6.00
1629855	366340	6692600	6.00
1629856	364806	6692952	5.00
1629857	364870	6693762	8.00
1629858	364955	6693698	6.00
1629859	364795	6693218	10.00
1629860	366148	6693527	5.00
1629861	367065	6692110	8.00
1629865	367310	6690235	18.00
1629866	365754	6688796	15.00
1629867	365722	6689254	15.00
1629868	365616	6689595	15.00
1629869	365477	6689297	15.00
1629870	364944	6689563	16.00
1629871	365029	6689723	13.00
1629872	364454	6690064	12.00
1629873	364326	6689979	15.00
1629874	364305	6690149	16.00
1629875	363647	6690257	15.00
1629876	363602	6690512	15.00
1629877	363825	6690405	16.00
1629878	363186	6690597	16.00
1629879	363037	6690341	20.00
1629880	362983	6690469	15.00
1629881	362536	6690394	16.00
1629882	362387	6690565	15.00
1629883	361705	6690405	15.00
1629884	361854	6689457	16.00
1629885	361737	6689307	15.00
1629886	362259	6688807	15.00
1629887	362515	6689126	15.00
1629888	362472	6689286	16.00
1629889	362674	6689116	15.00
1629890	362845	6689499	15.00
1629891	363612	6689670	18.00
1629892	363815	6689126	18.00
1629893	363761	6689041	16.00
1629894	363943	6689158	15.00
1629895	363879	6688743	16.00
1629896	364220	6689116	24.00
1629897	364646	6689084	18.00
1629898	336606	6669915	22.00
1629899	336745	6669911	22.00
1629900	337027	6669740	18.00
1629901	336574	6669534	18.00

For personal use only

For personal use only

Sample ID	Easting (m)	Northing (m)	Cu (ppm)
1629902	336321	6670348	18.00
1629903	334894	6670982	22.00
1629904	335380	6671003	24.00
1629905	335750	6671901	16.00
1629906	335824	6671775	15.00
1629907	335634	6671246	18.00
1629908	336067	6672335	16.00
1629909	335951	6671384	20.00
1629910	336152	6670876	22.00
1629911	336300	6670623	18.00
1629912	335668	6670806	18.00
1629913	335750	6670834	18.00
1629914	336680	6671901	22.00
1629915	336902	6671849	30.00
1629916	336416	6671553	30.00
1629917	336669	6671204	20.00
1629918	336955	6671088	18.00
1629919	337113	6671289	20.00
1629920	336778	6670874	24.00
1629921	337177	6670813	24.00
1629922	338160	6670528	18.00
1629923	337631	6670390	22.00
1629924	337673	6670528	20.00
1629925	337409	6670707	13.00
1629926	337515	6670950	20.00
1629927	337663	6670887	24.00
1629928	338012	6670982	24.00
1629929	338265	6670887	20.00
1629930	338529	6670728	22.00
1629931	338836	6670633	22.00
1629932	339449	6670549	24.00
1629933	337560	6669932	24.00
1629934	337948	6669798	22.00
1629935	337990	6669904	22.00
1629936	338339	6669767	28.00
1629937	338455	6670063	22.00
1629938	338994	6670189	30.00
1629939	337164	6669925	20.00
1629940	337005	6670188	16.00
1629941	336672	6670275	16.00
1629942	335907	6670280	20.00
1629943	335695	6670330	18.00
1629944	335650	6670224	18.00
1629945	335297	6670124	20.00
1629946	335391	6670145	20.00
1629947	335643	6669717	15.00
1629948	335804	6669750	16.00
1629949	335097	6669655	20.00
1629950	334598	6670519	13.00
1629951	334690	6670584	16.00
1629952	334542	6670229	18.00

Sample ID	Easting (m)	Northing (m)	Cu (ppm)
1629953	335277	6671485	16.00
1629954	335303	6671837	18.00
1629955	334806	6671302	18.00
1629956	334572	6671414	16.00
1629957	334692	6672339	15.00
1629958	334651	6672463	15.00
1629959	335177	6672504	15.00
1629960	349978	6660940	15.00
1629961	351051	6660187	20.00
1629962	351364	6660217	16.00
1629963	351655	6660388	3.00
1629964	351611	6661156	10.00
1629965	351417	6661112	8.00
1629966	351752	6660612	10.00
1629967	351879	6660687	10.00
1629968	352118	6661410	6.00
1629969	351767	6661484	10.00
1629970	352006	6661589	20.00
1629971	352572	6661134	12.00
1629972	351894	6662156	18.00
1629973	352341	6661835	13.00
1629974	352871	6661328	8.00
1629975	353035	6661738	6.00
1629976	353557	6662044	8.00
1629977	353557	6662178	8.00
1629978	353609	6662342	6.00
1629979	352968	6661999	8.00
1629980	352237	6662379	10.00
1629981	352361	6662645	8.00
1629982	353035	6662267	8.00
1629983	353527	6662782	13.00
1629984	353161	6663110	10.00
1629985	353139	6663751	52.00
1629986	353543	6663288	15.00
1629987	353236	6663207	15.00
1629988	354011	6662998	16.00
1629989	354108	6662461	12.00
1629990	354854	6663393	12.00
1629991	354325	6663759	30.00
1629992	354556	6663878	280.00
1629993	354824	6663967	24.00
1629994	355130	6663632	24.00
1629995	355286	6663841	61.00
1629996	354064	6665257	56.00
1629997	353877	6665227	39.00
1629998	352923	6665816	26.00
1629999	353385	6665526	16.00
1630000	353460	6665585	35.00
1630001	354399	6664832	66.00
1630002	354876	6664750	72.00
1630003	355249	6664154	82.00

For personal use only

Sample ID	Easting (m)	Northing (m)	Cu (ppm)
1630004	352255	6663384	13.00
1630005	352311	6663490	15.00
1630006	352818	6662976	18.00
1630007	352729	6662916	18.00
1630008	350332	6658685	61.00
1630009	350265	6658839	26.00
1630010	350204	6658721	30.00
1630032	364838	6688247	22.00
1630033	365093	6687736	18.00
1630034	365818	6688098	21.00
1630035	365584	6687906	17.00
1630036	365434	6687501	16.00
1630037	365211	6687352	15.00
1630038	364838	6687586	17.00
1630039	364241	6687160	15.00
1630040	364060	6687075	23.00
1630041	363804	6687544	20.00
1630042	363548	6687693	20.00
1630043	363591	6688055	21.00
1630044	363484	6687821	22.00
1630045	363261	6687949	23.00
1630046	364529	6686169	17.00
1630047	364646	6686276	16.00
1630048	364081	6686702	12.00
1630049	363719	6686830	17.00
1630050	363420	6686809	16.00
1630051	363282	6686947	17.00
1630052	363058	6687075	21.00
1630053	362834	6686936	28.00
1630054	362898	6687075	23.00
1630055	362738	6687288	21.00
1630056	362749	6687544	21.00
1630057	362632	6687650	23.00
1630058	362237	6687874	23.00
1630059	362291	6688002	22.00
1630060	362099	6688045	22.00
1630061	362621	6686926	23.00
1630062	362504	6686990	26.00
1630063	362163	6687309	28.00
1630064	362003	6687405	24.00
1630065	361928	6687693	21.00
1630066	361428	6687789	18.00
1630067	362174	6686830	20.00
1630068	362227	6687000	23.00
1630069	361833	6687043	20.00
1630070	361353	6687011	21.00
1630071	361449	6687192	22.00
1630072	360905	6687405	23.00
1630073	360916	6687586	23.00
1630074	363825	6685967	18.00
1630075	363709	6685916	20.00

For personal use only

Sample ID	Easting (m)	Northing (m)	Cu (ppm)
1630076	363026	6685764	18.00
1630077	362909	6685722	19.00
1630078	362749	6686116	20.00
1630079	362387	6685988	19.00
1630080	362099	6686073	18.00
1630081	361246	6686020	14.00
1630082	361353	6686190	23.00
1630083	360841	6686148	22.00
1630084	360746	6685860	22.00
1630085	362387	6685796	17.00
1630086	362195	6685658	12.00
1630087	362088	6685274	20.00
1630088	361903	6684852	20.00
1630089	361229	6684801	21.00
1630090	361103	6685126	22.00
1630091	349008	6696325	26.00
1630092	348667	6696943	23.00
1630093	348816	6696996	16.00
1630094	348848	6696602	17.00
1630095	358263	6690464	22.00
1630096	358092	6690442	19.00
1630097	357623	6689664	19.00
1630098	357740	6689569	22.00
1630099	357655	6689046	19.00
1630100	358241	6690869	22.00
1630101	358966	6691327	15.00
1630102	360191	6691870	17.00
1630103	360458	6692137	9.00
1630104	361246	6692414	12.00
1630105	361705	6692510	13.00
1630106	361918	6693107	11.00
1630107	361428	6693980	12.00
1630108	361470	6694130	13.00
1630109	361481	6694311	12.00
1630110	361609	6694385	13.00
1630111	361769	6694471	18.00
1630112	361545	6694769	12.00
1630113	361683	6693852	12.00
1630114	354522	6693085	17.00
1630115	354725	6693043	13.00
1630116	355194	6693511	14.00
1630117	354735	6693821	12.00
1630118	355119	6694300	13.00
1630119	358497	6691988	14.00
1630120	342604	6670454	145.00
1630121	342784	6670796	124.00
1630122	343186	6670885	28.00
1630123	343180	6671593	36.00
1630124	342831	6671868	22.00
1630125	343459	6671671	34.00
1630126	344023	6671972	42.00

For personal use only

Sample ID	Easting (m)	Northing (m)	Cu (ppm)
1630127	345758	6673552	24.00
1630128	345852	6673607	20.00
1630129	345865	6673426	26.00
1630130	343701	6672740	20.00
1630131	343944	6672333	29.00
1630132	344032	6672094	22.00
1630133	344477	6672340	23.00
1630134	344539	6672713	23.00
1630135	344591	6672974	23.00
1630136	345454	6673569	22.00
1630137	345552	6673693	26.00
1630138	344775	6674240	20.00
1630139	344736	6674161	24.00
1630140	344945	6673977	27.00
1630141	345326	6673997	20.00
1630142	345287	6673918	22.00
1630143	345229	6674599	19.00
1630144	345116	6674440	22.00
1630145	345323	6674282	20.00
1630146	345286	6674177	20.00
1630147	345563	6674039	18.00
1630148	345553	6674177	21.00
1630149	345917	6674550	26.00
1630150	346308	6674544	23.00
1630151	346596	6674872	20.00
1630152	346140	6675023	28.00
1630153	346201	6675074	24.00
1630154	346323	6675546	36.00
1630155	346409	6675586	23.00
1630156	346141	6675748	26.00
1630157	345688	6675493	22.00
1630158	345803	6675626	20.00
1630159	347173	6675131	24.00
1630160	347064	6675283	24.00
1630161	347068	6675344	22.00
1630162	347633	6675178	21.00
1630163	349001	6676023	29.00
1630164	349806	6676210	23.00
1630165	349783	6676279	40.00
1630166	349614	6676645	21.00
1630167	349747	6676770	16.00
1630168	349100	6676380	24.00
1630169	348740	6676680	26.00
1630170	350317	6676640	24.00
1630171	350308	6676761	39.00
1630172	350558	6676897	24.00
1630173	346329	6674260	20.00
1630174	346288	6674086	22.00
1630175	346860	6674535	24.00
1630176	346836	6674257	22.00
1630177	346831	6674447	26.00

For personal use only

Sample ID	Easting (m)	Northing (m)	Cu (ppm)
1630178	351506	6677280	24.00
1630179	351346	6677042	22.00
1630180	351031	6677093	41.00
1630181	350830	6677165	33.00
1630182	350805	6677388	28.00
1630183	350421	6677170	24.00
1630184	350348	6677064	26.00
1630185	352017	6677217	28.00
1630186	351730	6677120	26.00
1630187	351464	6676760	24.00
1630188	352458	6677636	28.00
1630189	353636	6677938	28.00
1630190	353357	6678232	26.00
1630191	354394	6678271	30.00
1630192	354333	6678391	24.00
1630193	355595	6678579	24.00
1630194	354067	6678745	22.00
1630195	354620	6678969	16.00
1630196	354708	6678851	24.00
1630197	355112	6678681	20.00
1630198	355055	6678844	28.00
1630199	355138	6678932	26.00
1630200	355518	6678348	26.00
1630201	355640	6678256	20.00
1630202	354844	6678077	24.00
1630203	354423	6677875	31.00
1630204	354733	6677521	20.00
1630205	354988	6676095	30.00
1630206	355383	6676530	52.00
1630207	355380	6677065	64.00
1630208	356422	6678141	22.00
1630209	356583	6677636	30.00
1630210	356174	6678497	28.00
1630211	355910	6678947	28.00
1630212	355893	6679551	24.00
1630213	355598	6679697	24.00
1630214	355632	6679353	24.00
1630215	356220	6679457	26.00
1630216	356855	6679156	24.00
1630217	356908	6680384	24.00
1630218	356814	6680338	22.00
1630219	356889	6679879	24.00
1630220	356993	6679954	28.00
1630221	356398	6679846	26.00
1630222	357210	6679538	18.00
1630223	357490	6680815	18.00
1630224	357589	6680931	26.00
1630225	357724	6680537	18.00
1630226	358103	6680286	26.00
1630227	358271	6679983	20.00
1630238	363442	6682919	16.00

For personal use only

Sample ID	Easting (m)	Northing (m)	Cu (ppm)
1630239	363719	6682578	16.00
1630240	362749	6682003	16.00
1630241	362568	6681086	20.00
1630242	364166	6682983	15.00
1630243	365264	6683239	24.00
1630244	366703	6683089	24.00
1630245	366564	6683015	15.00
1630246	366330	6683782	18.00
1630247	366106	6683697	33.00
1630248	366031	6684006	24.00
1630249	366980	6681502	28.00
1630250	367139	6681395	16.00
1630251	366756	6680979	16.00
1630252	366420	6680703	20.00
1630253	366751	6679552	22.00
1630254	366180	6679446	20.00
1630255	366043	6680109	28.00
1630256	366247	6680078	22.00
1630257	365443	6677885	12.00
1630258	365590	6677822	24.00
1630259	365697	6677843	54.00
1630260	366096	6677271	37.00
1630261	366145	6677995	31.00
1630262	365580	6677212	65.00
1630263	366138	6678408	30.00
1630264	365989	6678429	15.00
1630265	365579	6678747	25.00
1630266	365859	6679081	25.00
1630267	365772	6679659	28.00
1630268	365424	6679274	22.00
1630269	365477	6679818	18.00
1630270	365626	6680319	28.00
1630271	365616	6680159	26.00
1630272	367358	6681875	20.00
1630273	367582	6682322	24.00
1630274	367582	6682173	26.00
1630275	367784	6682866	30.00
1630276	367848	6682695	22.00
1630279	367912	6683132	12.00
1630292	367742	6685359	24.00
1630293	355704	6668228	20.00
1630294	355751	6668780	21.00
1630295	354745	6667369	12.00
1630296	354735	6667220	20.00
1630297	354893	6667260	18.00
1630298	354581	6666866	14.00
1630299	355101	6667537	28.00
1630300	355289	6667833	15.00
1630301	361140	6668851	52.00
1630302	360695	6669078	23.00
1630303	360477	6668871	55.00

For personal use only

Sample ID	Easting (m)	Northing (m)	Cu (ppm)
1630304	360033	6668653	10.00
1630305	360033	6668792	48.00
1630306	359776	6668989	40.00
1630307	359973	6669157	48.00
1630308	359617	6670067	13.00
1630309	359489	6670057	33.00
1630310	359805	6669335	8.00
1630311	359944	6669454	14.00
1630312	359588	6669029	55.00
1630313	359291	6669414	29.00
1630314	359163	6669286	19.00
1630315	358965	6669592	23.00
1630316	359034	6669918	81.00
1630317	358886	6669889	24.00
1630318	358461	6669997	20.00
1630319	358402	6670106	17.00
1630320	358175	6669978	26.00
1630321	358155	6670284	15.00
1630322	357908	6670245	20.00
1630323	357918	6670373	16.00
1630324	357789	6670561	13.00
1630325	357631	6670215	17.00
1630326	362751	6670460	18.00
1630327	362369	6670704	19.00
1630328	362473	6670817	31.00
1630329	362699	6671113	44.00
1630330	362943	6671687	22.00
1630331	362534	6671887	12.00
1630332	362386	6671808	12.00
1630333	362630	6671521	15.00
1630334	362630	6671182	23.00
1630335	362725	6670269	13.00
1630336	362795	6670347	13.00
1630337	363160	6670173	20.00
1630338	363160	6670452	16.00
1630339	363317	6670965	22.00
1630340	363317	6670782	23.00
1630341	363447	6670799	19.00
1630342	363421	6669895	21.00
1630343	363499	6669747	18.00
1630344	362282	6669399	34.00
1630345	361856	6669686	54.00
1630346	361708	6669678	23.00
1630347	361229	6669782	16.00
1630348	361534	6669382	12.00
1630349	361490	6668938	14.00
1630350	363856	6669869	11.00
1630351	365813	6674400	9.00
1630352	365926	6674278	12.00
1630353	365152	6673817	9.00
1630354	365143	6673670	11.00

For personal use only

Sample ID	Easting (m)	Northing (m)	Cu (ppm)
1630355	364969	6673470	10.00
1630356	365047	6673096	11.00
1630357	365317	6672469	11.00
1630358	366013	6672896	12.00
1630359	366030	6673226	14.00
1630360	365648	6672809	12.00
1630361	365326	6672365	11.00
1630362	365395	6672156	12.00
1630363	365265	6672078	20.00
1630364	365587	6671687	22.00
1630365	332675	6664491	32.00
1630366	331801	6666331	14.00
1630367	332457	6666814	13.00
1630368	325569	6667405	16.00
1630369	325755	6666783	16.00
1630370	325860	6666563	15.00
1630371	326255	6666264	14.00
1630372	326688	6665664	13.00
1630373	325865	6665609	15.00
1630374	326376	6664952	16.00
1630375	327032	6666146	14.00
1630376	326776	6666547	15.00
1630377	326887	6667036	15.00
1630378	327663	6666918	15.00
1630379	328091	6666777	15.00
1630380	327869	6664906	14.00
1630381	328486	6666129	14.00
1630382	328298	6665561	14.00
1630383	327430	6665190	15.00
1630384	328632	6665123	16.00
1630385	329360	6665090	14.00
1630386	329225	6665003	14.00
1630387	328432	6665745	14.00
1630388	327941	6664504	16.00
1630389	327654	6664128	19.00
1630390	327737	6663658	17.00
1630391	327358	6663703	15.00
1630392	327665	6663169	16.00
1630393	325464	6659585	22.00
1630394	325433	6659738	23.00
1630395	327019	6662857	16.00
1630396	327194	6662753	15.00
1630397	327129	6662494	17.00
1630398	327276	6662351	16.00
1630399	327668	6662862	15.00
1630400	325730	6660047	26.00
1630401	325847	6659991	26.00
1630402	325854	6660249	26.00
1630403	326142	6660539	21.00
1630404	326249	6660444	26.00
1630405	326295	6660684	21.00

For personal use only

Sample ID	Easting (m)	Northing (m)	Cu (ppm)
1630406	326333	6660752	21.00
1630407	326622	6660917	32.00
1630408	326563	6661022	23.00
1630409	326309	6661202	23.00
1630410	327020	6660930	18.00
1630411	327543	6661816	18.00
1630412	326993	6661601	31.00
1630413	326836	6661820	33.00
1630414	328584	6663253	23.00
1630415	328467	6663357	28.00
1630416	328640	6663512	18.00
1630417	328781	6663887	22.00
1630418	329227	6663891	16.00
1630419	329933	6664050	19.00
1630420	330137	6664003	22.00
1630421	330048	6664127	20.00
1630422	330183	6664243	7.00
1630423	330323	6664268	19.00
1630424	330561	6664270	18.00
1630425	330949	6664230	16.00
1630426	331272	6664376	17.00
1630427	331517	6664139	19.00
1630428	328214	6663897	19.00
1630429	325333	6661382	9.00
1630430	325464	6661795	14.00
1630431	325411	6662236	14.00
1630432	325578	6662956	12.00
1630433	325455	6663550	16.00
1630434	326025	6662835	15.00
1630435	344512	6691366	18.00
1630436	344573	6691543	22.00
1630437	344712	6691735	18.00
1630438	344604	6691742	19.00
1630439	345126	6692165	16.00
1630440	345541	6691788	15.00
1630441	345249	6692449	14.00
1630442	345042	6692449	19.00
1630443	344704	6692480	14.00
1630444	344450	6692526	14.00
1630445	344450	6692634	15.00
1630446	343997	6693110	16.00
1630447	343766	6692249	10.00
1630448	343175	6692634	13.00
1630449	342960	6692188	13.00
1630450	346817	6690751	17.00
1630451	346448	6690882	18.00
1630452	346225	6690813	22.00
1630453	345249	6690482	17.00
1630454	347170	6690874	15.00
1630455	344996	6692219	16.00
1630456	344796	6691965	18.00

For personal use only

Sample ID	Easting (m)	Northing (m)	Cu (ppm)
1630493	364566	6674112	19.00
1630494	364473	6674050	16.00
1630495	364698	6673733	16.00
1630496	364527	6673446	23.00
1630497	364665	6673099	24.00
1630498	364565	6673019	27.00
1630499	364495	6672958	29.00
1630500	364032	6673245	18.00
1630501	364040	6672982	19.00
1630502	363622	6672811	19.00
1630503	364845	6672703	23.00
1630504	364117	6672703	13.00
1630505	344971	6667448	5.00
1630506	345326	6667171	10.00
1630507	345771	6667151	24.00
1630508	346078	6667319	10.00
1630509	345455	6668011	6.00
1630510	345840	6667774	12.00
1630511	346028	6667497	8.00
1630512	346631	6667665	12.00
1630513	345653	6668802	6.00
1630514	345761	6668930	6.00
1630515	346196	6668535	13.00
1630516	346512	6668367	12.00
1630517	346572	6668456	8.00
1630518	346839	6668120	8.00
1630519	346888	6668011	15.00
1630520	347955	6668051	13.00
1630521	348025	6668169	8.00
1630522	348509	6668001	10.00
1630523	347639	6668258	12.00
1630524	346473	6669355	8.00
1630525	346542	6669474	6.00
1630526	347096	6669059	5.00
1630527	346957	6669068	10.00
1630528	346908	6668891	6.00
1630529	347392	6668624	10.00
1630530	347254	6668653	6.00
1630531	347501	6668248	8.00
1630532	347461	6668110	13.00
1630533	347985	6668464	12.00
1630534	347560	6669820	6.00
1630535	347412	6669859	6.00
1630536	347432	6670096	6.00
1630537	347570	6670284	6.00
1630538	347738	6670245	12.00
1630539	347936	6670393	10.00
1630540	348019	6670235	10.00
1630541	348400	6670531	24.00
1630542	348774	6670368	15.00
1630543	348677	6669968	12.00

For personal use only

Sample ID	Easting (m)	Northing (m)	Cu (ppm)
1630544	349379	6670689	13.00
1630545	349438	6670828	6.00
1630546	349794	6670768	12.00
1630547	349964	6670660	8.00
1630548	349892	6670946	8.00
1630549	350140	6671045	10.00
1630550	350298	6670838	10.00
1630551	350485	6670917	6.00
1630552	350426	6670956	10.00
1630553	350920	6671342	12.00
1630554	351563	6671796	12.00
1630555	351434	6671697	12.00
1630556	352017	6671421	13.00
1630557	357165	6676902	28.00
1630558	357069	6677487	22.00
1630559	356837	6678105	24.00
1630560	357052	6678401	20.00
1630561	357291	6678282	26.00
1630562	357121	6678808	26.00
1630563	357606	6679202	18.00
1630564	357880	6678212	28.00
1630565	358043	6678681	24.00
1630566	358053	6679225	20.00
1630567	358896	6679017	18.00
1630568	358761	6679122	20.00
1630569	358973	6679482	26.00
1630570	360278	6679359	22.00
1630571	360670	6679392	20.00
1630572	361246	6678817	33.00
1630573	361967	6679577	22.00
1630574	362092	6679923	28.00
1630575	362515	6680449	39.00
1630576	362688	6680534	64.00
1630577	362772	6680604	61.00
1630578	362892	6680641	43.00
1630579	362951	6676834	54.00
1630580	363740	6677303	74.00
1630581	363772	6677527	33.00
1630582	363570	6677516	26.00
1630583	364614	6677388	61.00
1630584	364305	6677900	48.00
1630585	364188	6678230	46.00
1630586	364006	6678262	20.00
1630587	363911	6678433	24.00
1630588	363921	6678731	30.00
1630589	363996	6678614	41.00
1630590	364102	6679264	37.00
1630591	364539	6679338	24.00
1630592	364379	6679232	22.00
1630593	364379	6679626	20.00
1630594	364582	6679893	22.00

For personal use only

Sample ID	Easting (m)	Northing (m)	Cu (ppm)
1630595	364465	6679882	28.00
1630596	364688	6680255	28.00
1630597	364486	6681246	28.00
1630598	365072	6681427	24.00
1630599	364987	6681491	28.00
1630600	365253	6681608	15.00
1630601	366095	6681235	22.00
1630602	366170	6681139	18.00
1630603	366266	6681214	22.00
1630604	365754	6681608	20.00
1630605	365818	6681800	20.00
1630606	365392	6681949	20.00
1630607	365157	6681960	22.00
1630608	365083	6681832	28.00
1630609	364784	6682503	28.00
1630610	361903	6670628	24.00
1630611	361965	6670744	20.00
1630612	361826	6671108	12.00
1630613	361725	6671085	16.00
1630614	361361	6671240	20.00
1630615	361106	6671565	15.00
1630616	361028	6671410	22.00
1630617	360796	6671340	22.00
1630618	360742	6671534	20.00
1630619	360192	6671898	18.00
1630620	360053	6671960	10.00
1630621	359797	6671960	35.00
1630622	359681	6671836	15.00
1630623	359658	6671696	10.00
1630624	359139	6671782	13.00
1630625	359588	6672223	39.00
1630626	361106	6672300	43.00
1630627	364899	6672502	23.00
1630628	364891	6672145	12.00
1630629	365015	6672176	23.00
1630630	364690	6671998	15.00
1630631	364644	6672114	14.00
1630632	359472	6673360	27.00
1630633	359557	6673552	36.00
1630634	359952	6673765	16.00
1630635	359749	6673691	31.00
1630636	360165	6673286	23.00
1630637	360143	6673147	40.00
1630638	360495	6673147	17.00
1630639	360634	6673413	20.00
1630640	360762	6673339	12.00
1630641	360516	6673669	8.00
1630642	360964	6673808	18.00
1630643	361060	6673861	9.00
1630644	361049	6673541	14.00
1630645	361337	6673499	10.00

For personal use only

Sample ID	Easting (m)	Northing (m)	Cu (ppm)
1630646	361433	6673744	13.00
1630647	361998	6673850	12.00
1630648	353109	6667792	220.00
1630649	353199	6667852	54.00
1630650	353370	6667464	136.00
1630651	353288	6667360	41.00
1630652	353057	6667405	10.00
1630653	360998	6668307	10.00
1630654	360938	6668180	13.00
1630655	360118	6668307	50.00
1630656	360036	6668225	37.00
1630657	360610	6667934	39.00
1630658	360528	6667636	35.00
1630659	359193	6667161	50.00
1630660	359084	6667062	39.00
1630661	358886	6667458	69.00
1630662	358916	6667843	79.00
1630663	358738	6667546	79.00
1630664	358609	6667695	37.00
1630665	358352	6667823	76.00
1630666	358412	6667952	60.00
1630667	358194	6668406	72.00
1630668	358115	6668347	71.00
1630669	358234	6668555	64.00
1630670	357957	6668614	56.00
1630671	357671	6668307	86.00
1630672	357680	6668446	79.00
1630673	357404	6668933	48.00
1630674	357404	6668782	62.00
1630675	367012	6684757	15.00
1630683	367720	6688727	12.00
1630684	366836	6688222	10.00
1630685	366633	6687832	12.00
1630686	366516	6687842	12.00
1630687	366548	6687714	12.00
1630688	366303	6687608	11.00
1630689	366452	6687277	12.00
1630690	366772	6687299	11.00
1630691	367006	6687416	18.00
1630692	366820	6687731	12.00
1630693	366953	6687821	11.00
1630694	366330	6685915	6.00
1630695	366248	6685949	6.00
1630696	366488	6685661	12.00
1630697	366938	6684813	14.00
1630698	366844	6684968	9.00
1630699	367012	6684363	16.00
1630700	366522	6685209	12.00
1630701	366397	6685170	10.00
1630702	366113	6685848	9.00
1630703	365307	6684933	11.00

For personal use only

Sample ID	Easting (m)	Northing (m)	Cu (ppm)
1630704	365829	6684390	16.00
1630705	364923	6683622	14.00
1630706	364230	6683846	16.00
1630707	363676	6684326	12.00
1630708	361769	6682983	17.00
1630709	363047	6683388	14.00
1630710	363324	6684134	16.00
1630711	363388	6684283	12.00
1630712	362909	6683953	14.00
1630715	367843	6678790	13.00
1630716	367907	6678672	12.00
1630717	367768	6678619	14.00
1630718	367864	6677948	14.00
1630719	367480	6678640	9.00
1630720	367321	6678779	14.00
1630721	367139	6678076	10.00
1630722	367353	6677362	16.00
1630723	366884	6677905	12.00
1630724	366479	6677458	16.00
1630725	366575	6678108	16.00
1630726	367054	6678502	35.00
1630727	367161	6678523	13.00
1630729	367939	6679333	26.00
1630730	367779	6679163	22.00
1630731	367278	6679045	43.00
1630732	367704	6679248	52.00
1630733	367619	6679706	26.00
1630734	367811	6679759	74.00
1630739	367726	6679866	52.00
1630740	367789	6679983	37.00
1630741	367630	6680505	18.00
1630742	367342	6680697	15.00
1630743	367502	6680708	43.00
1630744	350051	6669404	8.00
1630745	349946	6669660	6.00
1630746	349852	6669542	5.00
1630747	349243	6669358	6.00
1630748	349072	6669474	8.00
1630749	351128	6669523	6.00
1630750	351368	6669868	9.00
1630751	351513	6670235	10.00
1630752	351355	6670324	13.00
1630753	350841	6670254	13.00
1630754	351830	6670393	12.00
1630755	351938	6670274	8.00
1630756	351958	6670531	12.00
1630757	352096	6670897	17.00
1630758	351830	6670788	17.00
1630759	351718	6671108	15.00
1630760	352255	6670679	18.00
1630761	352581	6670531	16.00

For personal use only

Sample ID	Easting (m)	Northing (m)	Cu (ppm)
1630762	352798	6670531	15.00
1630763	353095	6669938	13.00
1630764	352917	6669790	13.00
1630765	352392	6671162	10.00
1630766	352512	6671065	8.00
1630767	352729	6671361	13.00
1630768	352821	6671608	9.00
1630769	352966	6671480	8.00
1630770	353154	6671608	8.00
1630771	352976	6671994	14.00
1630772	356980	6673511	24.00
1630773	357211	6673881	24.00
1630774	357165	6674026	16.00
1630775	357069	6674118	24.00
1630776	357606	6674367	16.00
1630777	357908	6674868	20.00
1630778	357779	6674925	30.00
1630779	358412	6675401	27.00
1630780	358539	6675362	29.00
1630781	358748	6675049	20.00
1630782	358941	6674726	13.00
1630783	358829	6674671	27.00
1630784	358641	6674320	32.00
1630785	358770	6674263	33.00
1630786	358617	6675728	36.00
1630787	358533	6675932	27.00
1630788	358439	6676370	24.00
1630789	358314	6676375	45.00
1630790	358215	6676147	87.00
1630791	358334	6676107	37.00
1630792	358624	6676893	51.00
1630793	358664	6677067	37.00
1630794	358756	6676906	63.00
1630795	359191	6677031	41.00
1630796	359293	6676973	76.00
1630797	359429	6676813	98.00
1630798	359142	6676364	56.00
1630799	359382	6675750	59.00
1630800	359074	6677304	28.00
1630801	359123	6677478	56.00
1630802	359270	6677664	50.00
1630803	359367	6678159	56.00
1630804	359571	6678052	76.00
1630805	359779	6677998	134.00
1630806	359718	6677858	53.00
1630807	359370	6678366	33.00
1630808	359623	6678564	25.00
1630809	359630	6679082	25.00
1630810	359348	6679160	25.00
1630811	359289	6679607	22.00
1630812	360203	6675454	15.00

For personal use only

Sample ID	Easting (m)	Northing (m)	Cu (ppm)
1630813	360131	6675841	82.00
1630814	360122	6676462	330.00
1630815	360402	6677006	280.00
1630816	360500	6676888	61.00
1630817	360995	6677170	44.00
1630818	361158	6677132	34.00
1630819	361493	6677530	55.00
1630820	361420	6677684	45.00
1630821	361942	6677224	28.00
1630822	362146	6677973	29.00
1630823	362329	6677771	26.00
1630824	361978	6678322	76.00
1630825	361898	6678441	61.00
1630826	361282	6678241	63.00
1630827	360938	6677955	56.00
1630828	362445	6679001	53.00
1630829	362721	6678491	34.00
1630830	362861	6678400	33.00
1630831	363500	6678964	38.00
1630832	363329	6678989	34.00
1630833	362662	6679393	28.00
1630834	363070	6679280	51.00
1630835	363152	6679634	22.00
1630836	363617	6679692	24.00
1630837	363896	6679889	14.00
1630838	363827	6679654	44.00
1630839	363943	6679321	32.00
1630840	364446	6680448	24.00
1630841	364257	6680615	25.00
1630842	363470	6680972	25.00
1630843	364280	6681892	18.00
1630844	367118	6671064	16.00
1630845	367182	6671692	28.00
1630846	367544	6672076	16.00
1630847	367129	6672438	19.00
1630848	367171	6672556	22.00
1630849	367928	6672470	27.00
1630850	367843	6672865	28.00
1630851	367971	6672982	39.00
1630853	367534	6673675	32.00
1630856	367992	6674591	13.00
1630857	367885	6674484	19.00
1630858	367832	6674378	20.00
1630859	367811	6675230	13.00
1630860	367715	6675209	16.00
1630861	367619	6675369	13.00
1630862	367544	6675273	14.00
1630863	337654	6678176	16.00
1630864	337425	6678528	16.00
1630865	337089	6678356	15.00
1630866	337032	6678274	18.00

For personal use only

Sample ID	Easting (m)	Northing (m)	Cu (ppm)
1630867	336917	6678373	15.00
1630868	336893	6677791	24.00
1630869	336622	6678266	20.00
1630870	336573	6678373	18.00
1630871	336139	6678152	20.00
1630872	335607	6678242	18.00
1630873	335558	6678504	16.00
1630874	335041	6678381	15.00
1630875	334689	6678291	20.00
1630876	334681	6678397	18.00
1630877	334714	6678463	16.00
1630878	334403	6678332	13.00
1630879	334239	6678479	13.00
1630880	333968	6678438	16.00
1630881	333786	6678381	18.00
1630882	333714	6678307	22.00
1630883	333534	6678479	13.00
1630884	332994	6678160	20.00
1630885	332813	6678389	18.00
1630886	332379	6678340	22.00
1630887	332273	6678225	24.00
1630888	332117	6678725	15.00
1630889	331626	6678266	16.00
1630890	331691	6678168	18.00
1630891	331200	6678397	18.00
1630892	330725	6678340	18.00
1630893	330675	6678455	16.00
1630894	329881	6678512	2.00
1630895	330094	6678635	20.00
1630896	329332	6678692	16.00
1630897	329332	6678799	15.00
1630898	328832	6679102	18.00
1630899	328619	6678864	20.00
1630900	327874	6679151	46.00
1630901	327751	6678643	48.00
1630902	326981	6678815	24.00
1630903	327055	6679044	12.00
1630904	326744	6679061	12.00
1630905	326293	6679298	3.00
1630906	325941	6679159	16.00
1630907	325335	6679446	20.00
1630908	325220	6679380	16.00
1630909	325146	6678234	18.00
1630910	325138	6677865	18.00
1630911	325785	6677742	26.00
1630912	326555	6677554	20.00
1630913	327030	6676890	20.00
1630914	326260	6676972	20.00
1630915	325580	6677128	24.00
1630916	325122	6677234	18.00
1630917	326441	6678545	22.00

For personal use only

Sample ID	Easting (m)	Northing (m)	Cu (ppm)
1630918	327219	6678176	18.00
1630919	328128	6678062	16.00
1630920	328791	6677906	16.00
1630921	329040	6677106	13.00
1630922	329993	6677032	15.00
1630923	329938	6677562	18.00
1630924	330004	6678012	23.00
1630925	330700	6677677	19.00
1630926	330856	6677382	16.00
1630927	332191	6677267	18.00
1630928	332707	6677062	19.00
1630929	332871	6677185	17.00
1630930	331601	6676808	18.00
1630931	331544	6676726	18.00
1630932	331216	6677242	18.00
1630933	333297	6677578	17.00
1630934	334058	6677570	28.00
1630935	334075	6677455	18.00
1630936	334968	6677382	18.00
1630937	334878	6677636	20.00
1630938	335680	6677332	17.00
1630939	333944	6678321	17.00
1630944	367784	6686222	10.00
1630951	339518	6674963	15.00
1630952	339299	6674847	18.00
1630953	339208	6674674	15.00
1630954	339411	6674463	16.00
1630955	339714	6674446	20.00
1630956	339452	6674785	18.00
1630957	338673	6674245	16.00
1630958	338373	6674707	15.00
1630959	338339	6674767	18.00
1630960	329520	6671882	10.00
1630961	329641	6672202	13.00
1630962	329380	6672510	18.00
1630963	329314	6672719	16.00
1630964	329917	6660360	20.00
1630965	329962	6660265	20.00
1630966	329996	6660519	20.00
1630967	330003	6660613	22.00
1630968	329895	6660627	16.00
1630969	329640	6660799	30.00
1630970	329147	6661075	16.00
1630971	329450	6660613	22.00
1630972	329419	6660468	18.00
1630973	329181	6660360	18.00
1630974	329287	6660032	15.00
1630975	329311	6660156	15.00
1630976	329556	6660310	12.00
1630977	329672	6660303	18.00
1630978	329636	6660166	13.00

For personal use only

For personal use only

Sample ID	Easting (m)	Northing (m)	Cu (ppm)
1630979	329641	6659964	16.00
1630980	329551	6659983	15.00
1630981	329423	6659824	16.00
1630982	329486	6659741	15.00
1630983	329715	6659669	15.00
1630984	329773	6659776	18.00
1630985	329787	6659906	18.00
1630986	329160	6660050	16.00
1630987	329066	6659971	18.00
1630988	329037	6659895	13.00
1630989	329007	6659842	13.00
1630990	329066	6659762	16.00
1630991	328933	6659747	15.00
1631003	328809	6659635	22.00
1631004	328895	6659678	16.00
1631005	328893	6659603	20.00
1631006	328849	6659495	18.00
1631007	328818	6659413	18.00
1631008	328751	6659309	18.00
1631009	328763	6659134	15.00
1631010	328959	6659284	16.00
1631011	328931	6659100	16.00
1631012	329754	6659046	18.00
1631013	329773	6659069	18.00
1631014	329684	6659388	16.00
1631015	329678	6659301	16.00
1631016	329563	6659364	20.00
1631017	329641	6659464	18.00
1631018	329516	6659431	61.00
1631019	329525	6659559	18.00
1631020	329322	6659189	15.00
1631021	329401	6659162	16.00
1631022	329498	6659048	15.00
1631023	329792	6658806	18.00
1631024	329342	6658831	15.00
1631025	329260	6658918	15.00
1631026	329197	6658844	18.00
1631027	329243	6658693	16.00
1631028	329278	6658537	16.00
1631029	329359	6658509	22.00
1631030	329628	6658413	16.00
1631031	329722	6658471	22.00
1631032	329068	6658774	32.00
1631033	328935	6658677	16.00
1631034	328959	6658711	18.00
1631035	328994	6658391	18.00
1631036	328942	6658390	24.00
1631037	329065	6658301	16.00
1631038	329039	6658280	16.00
1631039	328775	6658253	30.00
1631040	328451	6658216	20.00

Sample ID	Easting (m)	Northing (m)	Cu (ppm)
1631041	332870	6661775	20.00
1631042	332908	6661840	22.00
1631043	333000	6661961	20.00
1631044	333141	6662061	20.00
1631045	333136	6662292	24.00
1631046	333067	6662243	24.00
1631047	332980	6662318	22.00
1631048	333120	6662611	24.00
1631049	332714	6662312	18.00
1631050	332687	6662493	20.00
1631051	332688	6662584	18.00
1631052	332611	6662614	18.00
1631053	332528	6662671	26.00
1631054	332676	6662764	20.00
1631055	332781	6662804	22.00
1631056	332739	6663002	20.00
1631057	332654	6663063	15.00
1631058	332907	6663196	15.00
1631059	333005	6663143	18.00
1631060	333140	6663276	18.00
1631061	333140	6663389	28.00
1631062	332869	6663429	20.00
1631063	332540	6663446	20.00
1631064	332352	6663625	20.00
1631065	331993	6663774	18.00
1631066	332468	6663319	28.00
1631067	332498	6663252	18.00
1631068	332596	6660840	24.00
1631069	332502	6661002	24.00
1631070	332445	6661265	33.00
1631071	332264	6661316	31.00
1631072	332010	6661340	20.00
1631073	332007	6661397	22.00
1631074	331662	6661316	30.00
1631075	331853	6661092	16.00
1631076	332120	6661027	20.00
1631077	332353	6660748	41.00
1631078	332326	6660692	26.00
1631079	332438	6660543	22.00
1631080	332580	6660584	37.00
1631081	332944	6660335	41.00
1631082	331521	6661298	28.00
1631083	331345	6661298	22.00
1631084	331151	6661184	28.00
1631085	331229	6661103	33.00
1631086	331003	6660971	30.00
1631087	331170	6660955	26.00
1631088	331161	6660924	24.00
1631089	328277	6658528	18.00
1631090	328287	6658595	18.00
1631091	328084	6658645	20.00

For personal use only

Sample ID	Easting (m)	Northing (m)	Cu (ppm)
1631092	327981	6658613	18.00
1631093	328009	6658818	18.00
1631094	327917	6658882	18.00
1631095	327808	6658943	20.00
1631096	327942	6658989	18.00
1631097	328205	6658872	15.00
1631098	328222	6658929	30.00
1631099	328372	6658947	16.00
1631100	328424	6658994	28.00
1631101	328423	6659016	16.00
1631102	328076	6659090	20.00
1631103	328088	6659128	23.00
1631104	327955	6659133	20.00
1631105	327810	6659119	57.00
1631106	327907	6659124	18.00
1631107	327762	6659175	16.00
1631108	327792	6659408	16.00
1631109	327883	6659393	15.00
1631110	327952	6659500	20.00
1631111	328031	6659534	22.00
1631112	328160	6659688	22.00
1631113	328194	6659784	20.00
1631114	328310	6659816	22.00
1631115	328317	6659851	16.00
1631116	328281	6659851	18.00
1631117	328357	6659957	20.00
1631118	328423	6660043	18.00
1631119	327993	6659424	22.00
1631120	328060	6659417	24.00
1631121	328162	6659466	24.00
1631122	328152	6659439	22.00
1631123	328283	6659370	24.00
1631124	328317	6659413	28.00
1631125	328418	6659377	24.00
1631126	328400	6659346	28.00
1631127	330285	6660155	31.00
1631128	330321	6660039	20.00
1631129	330198	6659989	24.00
1631130	330054	6659563	20.00
1631131	330191	6659599	30.00
1631132	330227	6659383	28.00
1631133	330342	6659361	22.00
1631134	330880	6659464	72.00
1631167	363484	6694028	8.00
1631168	363239	6693911	8.00
1631169	363175	6693400	10.00
1631170	363101	6693091	8.00
1631171	362941	6692909	10.00
1631172	362738	6692387	10.00
1631173	362440	6692313	10.00
1631174	362206	6692057	10.00

For personal use only

Sample ID	Easting (m)	Northing (m)	Cu (ppm)
1631175	362578	6691652	12.00
1631176	362920	6691545	22.00
1631177	363506	6691812	8.00
1631178	363580	6692451	8.00
1631179	363665	6692995	6.00
1631180	363346	6693368	8.00
1631181	363388	6694369	13.00
1631182	363697	6694273	13.00
1631183	363953	6694540	10.00
1631184	363356	6694700	12.00
1631185	363282	6695787	13.00
1631186	364134	6695925	13.00
1631187	363447	6696297	13.00
1631188	363369	6696175	13.00
1631189	331458	6671362	28.00
1631190	331396	6671296	20.00
1631191	331707	6671425	16.00
1631192	331823	6671333	15.00
1631193	332176	6671454	16.00
1631194	332326	6671532	18.00
1631195	332562	6671570	13.00
1631196	332753	6671429	16.00
1631197	332965	6671665	15.00
1631198	332903	6671703	18.00
1631199	332953	6671852	15.00
1631200	332853	6671898	12.00
1631201	333372	6672064	15.00
1631202	333592	6672147	16.00
1631203	333584	6672392	16.00
1631204	334169	6672184	15.00
1631205	334103	6672243	16.00
1631206	334124	6672522	15.00
1631207	334477	6672350	15.00
1631208	334435	6672396	15.00
1631209	334477	6673521	15.00
1631210	334232	6673301	20.00
1631211	333787	6673094	20.00
1631212	333823	6673343	16.00
1631213	334136	6673816	15.00
1631214	334120	6673866	18.00
1631215	333591	6673297	13.00
1631216	333510	6673440	15.00
1631217	333498	6673606	20.00
1631218	333661	6673660	15.00
1631219	333332	6673034	15.00
1631220	333116	6673049	15.00
1631221	332942	6672887	16.00
1631222	332568	6672644	16.00
1631223	332479	6672516	16.00
1631224	331776	6672281	15.00
1631225	332011	6672261	18.00

For personal use only

Sample ID	Easting (m)	Northing (m)	Cu (ppm)
1631226	332004	6672119	15.00
1631227	331598	6672107	19.00
1631228	331223	6672161	12.00
1631229	331196	6672072	14.00
1631230	330706	6671234	13.00
1631231	330737	6671431	13.00
1631232	331024	6674256	13.00
1631233	331148	6674376	13.00
1631234	331054	6674501	12.00
1631235	331154	6673832	17.00
1631236	331228	6673915	14.00
1631237	331692	6673780	16.00
1631238	331684	6673625	14.00
1631239	331759	6673548	12.00
1631240	331741	6673444	16.00
1631241	332250	6673313	12.00
1631242	332251	6673398	15.00
1631243	333297	6674215	14.00
1631244	333347	6674336	13.00
1631245	333038	6674202	13.00
1631246	332677	6674395	14.00
1631247	332920	6674507	14.00
1631248	332748	6674876	12.00
1631249	332678	6674684	12.00
1631250	332340	6675143	13.00
1631251	332228	6675009	14.00
1631252	331888	6675361	13.00
1631253	331234	6675150	14.00
1631254	331376	6675026	12.00
1631255	331772	6674791	12.00
1631256	332013	6674241	13.00
1631257	330635	6674471	12.00
1631258	330543	6674165	15.00
1631259	330575	6674040	15.00
1631260	330873	6673452	13.00
1631261	330798	6673408	15.00
1631262	330291	6674025	12.00
1631263	330230	6674229	14.00
1631264	330002	6674257	15.00
1631265	329995	6674485	13.00
1631266	329988	6674642	15.00
1631267	329924	6675612	14.00
1631268	329957	6675701	50.00
1631269	330536	6675503	14.00
1631270	330472	6675361	13.00
1631271	330590	6675180	13.00
1631272	330878	6675453	13.00
1631273	330888	6675513	12.00
1631274	331296	6675747	15.00
1631275	331240	6675987	12.00
1631276	331671	6675819	14.00

For personal use only

Sample ID	Easting (m)	Northing (m)	Cu (ppm)
1631277	331873	6675809	15.00
1631278	331692	6676294	9.00
1631279	331905	6676373	12.00
1631280	331924	6676457	12.00
1631281	332224	6676356	13.00
1631282	332188	6676313	13.00
1631283	332472	6676250	14.00
1631284	332539	6676312	12.00
1631285	332927	6676293	12.00
1631286	332763	6675745	11.00
1631287	332382	6675860	10.00
1631288	331077	6676442	12.00
1631289	330870	6676471	12.00
1631290	330702	6676514	15.00
1631291	330679	6676446	15.00
1631292	330196	6676536	18.00
1631293	330123	6676450	16.00
1631294	329865	6676524	12.00
1631295	329618	6676613	14.00
1631296	329731	6676007	13.00
1631297	330230	6675944	12.00
1631298	330692	6676013	12.00
1631299	330641	6675968	13.00
1631300	329980	6675275	12.00
1631301	331095	6672205	14.00
1631302	330590	6672146	20.00
1631303	330235	6672474	16.00
1631304	330027	6672408	12.00
1631305	329920	6673090	12.00
1631306	329749	6674566	20.00
1631307	329778	6674447	15.00
1631308	329797	6674313	13.00
1631309	329774	6674101	14.00
1631310	329615	6673567	18.00
1631311	330675	6671686	16.00
1631312	365504	6671485	29.00
1631313	365376	6671399	27.00
1631314	366036	6671826	14.00
1631315	365898	6671314	12.00
1631316	365749	6670888	11.00
1631317	365674	6670835	23.00
1631318	342745	6689768	17.00
1631319	365077	6675459	11.00
1631320	364743	6675633	17.00
1631321	364640	6675848	16.00
1631322	364363	6675321	13.00
1631323	364225	6675300	42.00
1631324	364140	6675502	52.00
1631325	363777	6675843	66.00
1631326	363522	6675694	26.00
1631327	363447	6675545	48.00

For personal use only

Sample ID	Easting (m)	Northing (m)	Cu (ppm)
1631328	363254	6675996	13.00
1631329	362509	6676195	12.00
1631330	362438	6675633	13.00
1631331	362754	6675072	28.00
1631332	362649	6675045	16.00
1631333	362168	6675023	26.00
1631334	362296	6675204	18.00
1631335	361890	6675274	18.00
1631336	361897	6675434	15.00
1631337	361322	6675606	16.00
1631338	363054	6674703	52.00
1631339	362971	6674590	52.00
1631340	362552	6674848	54.00
1631341	361923	6674586	39.00
1631342	363232	6674562	48.00
1631343	364374	6674852	33.00
1631344	364577	6674841	20.00
1631345	365169	6675022	26.00
1631346	364574	6674532	37.00
1631347	364715	6674368	35.00
1631399	342629	6689629	20.00
1631400	343183	6689238	17.00
1631401	343367	6688884	17.00
1631402	343820	6688823	17.00
1631403	344650	6690997	20.00
1631404	344550	6690989	22.00
1631405	344619	6691266	19.00
1631406	344688	6691343	15.00
1631427	346682	6690280	20.00
1631428	346949	6690220	15.00
1631429	347317	6689959	13.00
1631430	347250	6689866	14.00
1631431	345753	6689919	14.00
1631432	345712	6689806	13.00
1631433	345445	6689772	15.00
1631434	346682	6689872	18.00
1631435	346267	6689478	17.00
1631436	346481	6689037	18.00
1631437	346421	6688977	17.00
1631438	346301	6688870	12.00
1631439	346227	6688355	11.00
1631440	346354	6688355	12.00
1631441	346648	6688001	13.00
1631442	346742	6688074	11.00
1631443	345271	6688783	11.00
1631444	345097	6688609	14.00
1631445	344770	6688796	15.00
1631446	344830	6688903	18.00
1631447	345171	6688235	17.00
1631448	345710	6687448	19.00
1631449	345835	6687081	16.00

For personal use only

Sample ID	Easting (m)	Northing (m)	Cu (ppm)
1631450	345772	6687065	25.00
1631451	345533	6686560	12.00
1631452	345892	6686253	11.00
1631453	344914	6688173	23.00
1631454	344966	6687715	15.00
1631455	345179	6687346	13.00
1631456	345146	6686906	12.00
1631457	345845	6686217	12.00
1631458	344539	6687518	12.00
1631459	344544	6687081	13.00
1631460	344586	6686477	11.00
1631461	344523	6686435	13.00
1631462	344555	6685577	20.00
1631463	344456	6687539	17.00
1631464	344008	6687378	17.00
1631465	344055	6687523	18.00
1631466	343660	6687596	14.00
1631467	343134	6687221	13.00
1631468	349793	6692430	20.00
1631469	349884	6692362	16.00
1631470	349707	6692110	19.00
1631471	360424	6683926	17.00
1631472	359992	6684173	24.00
1631473	359672	6684064	17.00
1631474	359591	6684119	17.00
1631475	359693	6684296	14.00
1631476	359523	6684330	17.00
1631477	359610	6685251	18.00
1631478	359720	6685201	13.00
1631479	359802	6684827	15.00
1631480	359570	6684718	17.00
1631481	359414	6684840	22.00
1631482	358992	6685079	24.00
1631483	358910	6685712	18.00
1631484	358964	6685296	20.00
1631485	359030	6685325	17.00
1631486	359278	6685079	18.00
1631487	358679	6685330	20.00
1631488	358372	6685637	22.00
1631489	353015	6687338	10.00
1631490	353587	6687937	18.00
1631491	352935	6687881	17.00
1631492	352444	6687209	18.00
1631493	352389	6686767	9.00
1631494	351069	6687168	5.00
1631495	350637	6687337	2.00
1631496	350563	6687227	3.00
1631497	350470	6687298	7.00
1631498	350538	6687509	8.00
1631499	350463	6687747	3.00
1631500	350347	6687631	13.00

For personal use only

Sample ID	Easting (m)	Northing (m)	Cu (ppm)
1631501	350055	6687624	9.00
1631502	350000	6687733	10.00
1631503	349946	6688067	10.00
1631504	349709	6687916	9.00
1631505	349537	6687651	11.00
1631506	349435	6687747	9.00
1631507	362094	6673968	103.00
1631508	361880	6673072	9.00
1631509	362094	6672945	12.00
1631510	362275	6673296	12.00
1631511	362424	6673275	10.00
1631512	362349	6673765	11.00
1631513	362712	6674181	19.00
1631514	362989	6674213	15.00
1631515	363095	6674330	60.00
1631516	363178	6674383	44.00
1631517	363735	6674191	68.00
1631518	364289	6674351	12.00
1631535	356494	6694012	11.00
1631536	357101	6693874	7.00
1631537	357176	6694012	9.00
1631538	357474	6693735	9.00
1631539	357591	6693554	5.00
1631540	357996	6694143	9.00
1631541	357815	6693618	10.00
1631542	357996	6693725	5.00
1631543	358177	6693277	6.00
1631544	358327	6693426	9.00
1631545	358491	6692915	5.00
1631546	358103	6692880	5.00
1631547	358060	6692702	7.00
1631548	357911	6692488	11.00
1631549	357794	6692606	8.00
1631550	357677	6693064	4.00
1631551	360149	6693362	6.00
1631552	359723	6693138	3.00
1631553	359850	6693426	3.00
1631554	359829	6693884	6.00
1631555	359968	6693906	7.00
1631556	359978	6694066	8.00
1631557	360070	6694258	6.00
1631558	360164	6694244	5.00
1631559	359968	6694705	6.00
1631560	359491	6694880	7.00
1631561	358668	6694140	4.00
1631562	359285	6693951	5.00
1631563	360586	6693181	6.00
1631564	360119	6692833	9.00
1631565	360415	6692893	9.00
1631566	333690	6676990	15.00
1631567	333800	6677100	13.00

For personal use only

Sample ID	Easting (m)	Northing (m)	Cu (ppm)
1631568	334307	6676737	12.00
1631569	334864	6676695	12.00
1631570	334830	6676121	11.00
1631571	334729	6675994	12.00
1631572	334414	6676405	6.00
1631573	334511	6676549	12.00
1631574	333994	6676522	1.00
1631575	333724	6676551	12.00
1631576	333741	6676433	12.00
1631577	333185	6675971	12.00
1631578	333244	6675836	11.00
1631579	333361	6675057	11.00
1631580	333383	6675566	11.00
1631581	333918	6676011	13.00
1631582	333842	6676171	11.00
1631583	333969	6676205	12.00
1631584	334366	6676055	11.00
1631585	334214	6675901	14.00
1631586	334374	6675749	12.00
1631587	334158	6675483	13.00
1631588	333863	6675005	13.00
1631589	334197	6675158	13.00
1631590	334259	6675122	12.00
1631591	334129	6674412	11.00
1631592	334324	6675342	13.00
1631593	334504	6675410	12.00
1631594	334633	6674957	13.00
1631595	334695	6674399	14.00
1631596	339981	6674587	17.00
1631597	339842	6674773	17.00
1631598	340883	6674728	47.00
1631599	340481	6674734	17.00
1631600	340336	6674857	18.00
1631601	338131	6674663	17.00
1631602	338002	6674361	12.00
1631603	338236	6674029	32.00
1631604	330842	6661226	17.00
1631605	330855	6661195	20.00
1631606	330469	6661028	15.00
1631607	330300	6660881	33.00
1631608	329942	6661163	26.00
1631609	330049	6661184	18.00
1631610	330137	6661199	18.00
1631611	330007	6661139	12.00
1631612	330145	6661129	12.00
1631613	329766	6661419	14.00
1631614	329324	6661438	31.00
1631615	329336	6661542	24.00
1631616	329275	6661577	21.00
1631617	329537	6661843	16.00
1631618	329483	6661702	15.00

For personal use only

Sample ID	Easting (m)	Northing (m)	Cu (ppm)
1631619	329572	6661558	13.00
1631620	329717	6661691	15.00
1631621	329922	6661659	16.00
1631622	330130	6661608	16.00
1631623	330230	6661719	16.00
1631624	330209	6661688	15.00
1631625	329950	6661723	17.00
1631626	329896	6661755	15.00
1631627	330480	6661783	15.00
1631628	330266	6661904	15.00
1631629	330217	6661979	15.00
1631630	329983	6661929	17.00
1631631	330246	6662216	16.00
1631632	330227	6662236	13.00
1631633	329957	6661993	12.00
1631634	329941	6662057	12.00
1631635	329906	6662048	15.00
1631636	329727	6662183	16.00
1631637	329591	6662242	15.00
1631638	329599	6662324	16.00
1631639	329478	6662372	12.00
1631640	329520	6662502	14.00
1631641	329327	6662537	13.00
1631642	329200	6662665	16.00
1631643	329266	6662909	15.00
1631644	329331	6662982	16.00
1631645	329359	6662946	12.00
1631646	329599	6662820	12.00
1631647	329675	6663003	14.00
1631648	329694	6662975	13.00
1631649	329772	6663129	15.00
1631650	329973	6663193	24.00
1631651	330011	6663204	17.00
1631652	330226	6663297	17.00
1631653	330197	6663316	21.00
1631654	329000	6662785	17.00
1631655	328828	6662696	24.00
1631656	328709	6662769	19.00
1631657	328890	6662576	16.00
1631658	329056	6662333	17.00
1631659	329096	6662340	18.00
1631660	328792	6661994	32.00
1631661	332027	6661560	23.00
1631662	332070	6661549	22.00
1631663	331916	6661560	22.00
1631664	331832	6661556	20.00
1631665	331698	6661556	18.00
1631666	331638	6661560	28.00
1631667	331588	6661588	18.00
1631668	331222	6661712	28.00
1631669	331199	6661596	24.00

For personal use only

Sample ID	Easting (m)	Northing (m)	Cu (ppm)
1631670	330842	6661420	18.00
1631671	330908	6661448	18.00
1631672	331100	6661402	17.00
1631673	331122	6661760	19.00
1631674	331200	6661849	23.00
1631675	331310	6662136	20.00
1631676	331391	6662164	19.00
1631677	331433	6662128	19.00
1631678	331538	6662197	23.00
1631679	331756	6662224	18.00
1631680	331944	6662359	22.00
1631681	331982	6662291	19.00
1631682	332189	6662146	18.00
1631683	332395	6661910	18.00
1631684	332412	6661821	22.00
1631685	332556	6661917	18.00
1631686	332337	6662423	17.00
1631687	332136	6662450	18.00
1631688	332035	6662482	17.00
1631689	332094	6662553	10.00
1631690	331799	6662859	17.00
1631691	331814	6663045	12.00
1631692	331648	6663213	15.00
1631693	331604	6663386	10.00
1631694	331648	6663479	10.00
1631695	331815	6663436	10.00
1631696	331951	6663462	15.00
1631697	332152	6663213	15.00
1631698	331398	6663481	10.00
1631699	330970	6663386	17.00
1631700	330638	6663393	17.00
1631701	330583	6663290	17.00
1631702	330528	6663098	12.00
1631703	330364	6662982	12.00
1631704	331254	6670918	18.00
1631705	330704	6670782	12.00
1631706	331068	6670470	11.00
1631707	330804	6670107	23.00
1631708	331116	6669877	13.00
1631709	331528	6669804	15.00
1631710	332102	6669662	15.00
1631711	332676	6669680	14.00
1631712	332525	6669493	15.00
1631713	333053	6669391	14.00
1631714	330518	6671148	12.00
1631715	330090	6671335	15.00
1631716	329982	6670800	16.00
1631717	330010	6670314	20.00
1631718	329706	6670289	12.00
1631719	329914	6670782	13.00
1631720	329297	6670968	12.00

For personal use only

Sample ID	Easting (m)	Northing (m)	Cu (ppm)
1631721	329283	6670805	14.00
1631722	328778	6670790	13.00
1631723	328616	6670896	15.00
1631724	328563	6670961	12.00
1631725	328511	6670855	13.00
1631726	328086	6670958	13.00
1631727	327981	6671021	12.00
1631728	327585	6670995	15.00
1631729	327410	6671019	11.00
1631730	327129	6671127	14.00
1631731	327065	6671184	12.00
1631732	328798	6670052	11.00
1631733	328318	6670169	12.00
1631734	327758	6670489	12.00
1631735	327393	6670666	11.00
1631736	327035	6670965	17.00
1631737	326762	6670912	13.00
1631738	326938	6670587	12.00
1631739	327345	6670373	16.00
1631740	326503	6670721	14.00
1631741	326237	6670535	15.00
1631742	326292	6670029	23.00
1631743	326794	6669881	16.00
1631744	326522	6669561	16.00
1631745	326000	6669643	15.00
1631746	325862	6669952	13.00
1631747	325770	6670144	12.00
1631748	325641	6669882	13.00
1631749	324990	6669891	14.00
1631750	325383	6670158	12.00
1631751	326239	6671745	17.00
1631752	326276	6671883	13.00
1631753	325582	6672217	12.00
1631754	325610	6671949	12.00
1631755	325055	6672578	12.00
1631756	324956	6673923	12.00
1631757	325524	6673679	12.00
1631758	325974	6673866	10.00
1631759	325838	6674305	12.00
1631760	325717	6674699	13.00
1631761	325596	6675119	11.00
1631762	325312	6675364	16.00
1631763	325290	6675233	12.00
1631764	325069	6675563	11.00
1631765	325155	6675652	11.00
1631766	325180	6676536	15.00
1631767	324873	6676556	15.00
1631768	326159	6676520	13.00
1631769	325920	6676335	14.00
1631770	326813	6676478	15.00
1631771	327041	6676428	10.00

For personal use only

Sample ID	Easting (m)	Northing (m)	Cu (ppm)
1631772	327127	6676265	12.00
1631773	327219	6675588	10.00
1631774	327320	6675665	12.00
1631775	326963	6676158	12.00
1631776	326282	6676166	15.00
1631777	326363	6676251	15.00
1631778	326408	6675458	12.00
1631779	326605	6675632	12.00
1631780	326667	6675164	13.00
1631781	326458	6674151	12.00
1631782	326870	6674144	15.00
1631783	327077	6674037	11.00
1631784	327134	6674236	12.00
1631785	327508	6673864	13.00
1631786	327606	6673992	12.00
1631787	327922	6673240	15.00
1631788	328359	6672578	12.00
1631789	327964	6672064	12.00
1631790	327324	6672385	12.00
1631791	327468	6672470	12.00
1631792	326399	6673588	12.00
1631793	326303	6673454	12.00
1631794	326807	6673047	14.00
1631795	326447	6672882	14.00
1631796	329214	6674766	16.00
1631797	329370	6674722	15.00
1631798	328778	6674371	16.00
1631799	329667	6675183	15.00
1631800	329495	6675306	16.00
1631801	329614	6675683	14.00
1631802	329372	6675795	19.00
1631803	329430	6675951	28.00
1631804	329350	6676272	14.00
1631805	328805	6676883	14.00
1631806	328858	6676058	16.00
1631807	328736	6676066	15.00
1631808	328551	6675630	16.00
1631809	328211	6675492	15.00
1631810	328294	6675425	16.00
1631811	328079	6676182	18.00
1631812	328223	6676225	16.00
1631813	328185	6676981	15.00
1631814	328274	6676991	24.00
1631815	332022	6670367	33.00
1631816	332336	6670641	16.00
1631817	332836	6670586	16.00
1631818	333072	6670874	15.00
1631819	333474	6671356	15.00
1631820	333785	6671502	14.00
1631821	333961	6671506	36.00
1631822	334023	6671427	39.00

For personal use only

Sample ID	Easting (m)	Northing (m)	Cu (ppm)
1631823	333937	6670862	15.00
1631824	333599	6670851	34.00
1631825	333552	6670394	17.00
1631826	333712	6670101	36.00
1631827	324783	6667866	23.00
1631828	325621	6668275	18.00
1631829	325639	6668171	14.00
1631830	326245	6668107	14.00
1631831	326729	6668055	16.00
1631832	327289	6668560	14.00
1631833	327474	6668628	23.00
1631834	327669	6669112	18.00
1631835	328308	6669215	38.00
1631836	328267	6669153	13.00
1631837	329306	6669153	16.00
1631838	329342	6669262	35.00
1631839	329435	6669219	18.00
1631840	329934	6669033	18.00
1631841	330241	6669185	19.00
1631842	330800	6669281	13.00
1631843	330600	6669143	17.00
1631844	330853	6669205	18.00
1631845	330741	6669056	24.00
1631846	331296	6668845	14.00
1631847	331775	6668834	18.00
1631848	331790	6668734	17.00
1631849	332214	6668773	14.00
1631850	332167	6668614	22.00
1631851	332744	6668913	16.00
1631852	332907	6668851	14.00
1631853	333001	6668780	16.00
1631854	331205	6668348	14.00
1631855	331385	6667162	15.00
1631856	331680	6667345	13.00
1631857	332412	6667595	16.00
1631858	332964	6667735	55.00
1631859	331064	6666717	27.00
1631860	330872	6666562	37.00
1631861	330439	6668374	18.00
1631862	330541	6667994	16.00
1631863	330063	6668398	17.00
1631864	329631	6668325	15.00
1631865	329087	6668402	16.00
1631866	328810	6668251	16.00
1631867	328363	6668344	16.00
1631868	328035	6668238	14.00
1631869	327776	6667925	15.00
1631870	327604	6667573	15.00
1631871	327350	6667435	25.00
1631872	328397	6667274	19.00
1631873	328608	6667309	32.00

For personal use only

Sample ID	Easting (m)	Northing (m)	Cu (ppm)
1631874	329225	6666969	15.00
1631875	329681	6666305	12.00
1631876	329018	6666780	15.00
1631877	330134	6665641	15.00
1631878	330366	6665276	15.00
1631879	329271	6665779	13.00
1631880	329122	6667470	36.00
1631881	329777	6666803	38.00
1631882	327854	6659662	28.00
1631883	330180	6667056	28.00
1631884	330792	6665963	14.00
1631885	330697	6666297	33.00
1631886	330985	6665526	16.00
1631887	331158	6666073	30.00
1631888	331525	6666090	17.00
1631889	331709	6665764	15.00
1631890	331795	6665110	16.00
1631891	331889	6665112	16.00
1631892	331985	6665561	24.00
1631893	332174	6665524	19.00
1631894	332710	6665377	36.00
1631895	332986	6665529	14.00
1631896	333252	6665378	16.00
1631897	332572	6665135	35.00
1631898	341589	6678873	16.00
1631899	340583	6678653	17.00
1631900	339974	6678655	16.00
1631901	339975	6678372	20.00
1631902	340120	6678372	19.00
1631903	339557	6678820	20.00
1631904	339711	6679212	18.00
1631905	339500	6679141	13.00
1631906	339248	6678306	21.00
1631907	339184	6678638	18.00
1631908	338888	6678334	17.00
1631909	339381	6677888	18.00
1631910	339484	6677951	21.00
1631911	339314	6676940	23.00
1631912	339378	6677046	18.00
1631913	339678	6677284	15.00
1631914	339264	6677254	20.00
1631915	339055	6677530	21.00
1631916	339161	6677724	18.00
1631917	340922	6677901	18.00
1631918	339025	6678011	18.00
1631919	340601	6677944	23.00
1631920	338333	6677826	23.00
1631921	340063	6677994	20.00
1631922	338425	6677454	20.00
1631923	338031	6677163	16.00
1631924	337269	6677068	23.00

For personal use only

Sample ID	Easting (m)	Northing (m)	Cu (ppm)
1631925	338027	6676938	21.00
1631926	338519	6676928	21.00
1631927	340450	6678255	22.00
1631928	344032	6678878	18.00
1631929	343996	6678984	15.00
1631930	343511	6678780	23.00
1631931	343580	6678850	19.00
1631932	343462	6678828	18.00
1631933	342695	6678636	18.00
1631934	342727	6678562	18.00
1631935	342332	6678600	19.00
1631936	341818	6678230	21.00
1631937	341932	6678345	18.00
1631938	342010	6678269	21.00
1631939	342732	6678125	19.00
1631940	343272	6678233	21.00
1631941	343331	6678162	22.00
1631942	343653	6678200	22.00
1631943	341529	6678488	18.00
1631944	341518	6678339	21.00
1631945	340963	6678369	17.00
1631946	338662	6677539	21.00
1631947	338839	6677194	18.00
1631948	344860	6679003	18.00
1631949	345060	6679157	9.00
1631950	345310	6679239	17.00
1631951	346237	6679516	14.00
1631952	346303	6679439	20.00
1631953	346329	6679269	18.00
1631954	346556	6678934	21.00
1631955	346481	6678853	21.00
1631956	346390	6678850	21.00
1631957	346212	6678740	20.00
1631958	345836	6678575	20.00
1631959	345810	6678630	19.00
1631960	345395	6678500	18.00
1631961	345083	6678444	18.00
1631962	345019	6678495	26.00
1631963	335359	6673480	17.00
1631964	335262	6673633	18.00
1631965	335276	6673842	21.00
1631966	335142	6673899	20.00
1631967	335192	6674367	20.00
1631968	335163	6674429	20.00
1631969	335462	6674596	19.00
1631970	335605	6674596	19.00
1631971	335628	6675364	21.00
1631972	335539	6675420	18.00
1631973	335834	6675353	20.00
1631974	335825	6675629	20.00
1631975	335727	6676103	20.00

For personal use only

Sample ID	Easting (m)	Northing (m)	Cu (ppm)
1631976	335703	6676156	18.00
1631977	336282	6676256	18.00
1631978	336811	6676332	20.00
1631979	336126	6676674	18.00
1631980	336236	6676703	20.00
1631981	335477	6676515	21.00
1631982	335388	6676462	19.00
1631983	335389	6676361	21.00
1631984	335206	6676195	19.00
1631985	335281	6676138	23.00
1631986	335387	6676091	18.00
1631987	336189	6675724	23.00
1631988	336290	6675547	20.00
1631989	336720	6675656	19.00
1631990	336275	6675195	17.00
1631991	336802	6674979	16.00
1631992	336679	6674877	21.00
1631993	336273	6675007	20.00
1631994	336121	6674576	20.00
1631995	335994	6674710	21.00
1631996	335885	6674196	18.00
1631997	336020	6674163	18.00
1631998	336011	6674020	18.00
1631999	336063	6673736	17.00
1632000	336238	6674266	18.00
1632001	336450	6674327	19.00
1632002	336319	6673949	17.00
1632003	336172	6673234	17.00
1632004	336611	6672795	18.00
1632005	336547	6673226	15.00
1632006	336716	6673307	17.00
1632007	336552	6673824	20.00
1632008	336864	6673960	19.00
1632009	337235	6673411	20.00
1632010	336942	6674248	17.00
1632011	336957	6674348	16.00
1632012	338652	6675738	22.00
1632013	339008	6675716	20.00
1632014	339061	6675651	23.00
1632015	339414	6675505	24.00
1632016	339540	6675543	26.00
1632017	339721	6675517	19.00
1632018	339734	6675623	16.00
1632019	339843	6675467	16.00
1632020	331241	6659434	19.00
1632021	331281	6659334	22.00
1632022	331328	6659011	38.00
1632023	331630	6659185	42.00
1632024	331886	6659162	84.00
1632025	331884	6659129	140.00
1632026	331337	6658770	88.00

For personal use only

Sample ID	Easting (m)	Northing (m)	Cu (ppm)
1632027	331232	6658729	23.00
1632028	331174	6658678	19.00
1632029	331152	6658618	23.00
1632030	331169	6658567	100.00
1632031	331608	6658471	124.00
1632032	331991	6658358	145.00
1632033	332011	6658425	120.00
1632034	332181	6658728	124.00
1632035	332175	6658810	106.00
1632036	332243	6659045	145.00
1632037	332219	6659099	190.00
1632038	332769	6658622	91.00
1632039	332886	6658655	100.00
1632040	332884	6658454	79.00
1632041	332967	6658495	79.00
1632042	332799	6658361	29.00
1632043	333196	6658506	21.00
1632044	333159	6658605	55.00
1632045	333384	6658847	128.00
1632046	333285	6658916	50.00
1632047	333469	6658831	120.00
1632048	333480	6658975	120.00
1632049	333413	6659064	132.00
1632050	333561	6659247	58.00
1632051	333135	6660033	200.00
1632052	333017	6659812	220.00
1632053	332804	6659684	76.00
1632054	332736	6659658	110.00
1632055	332873	6659819	210.00
1632056	332791	6659791	3300.00
1632057	332589	6659910	40.00
1632058	332674	6660020	120.00
1632059	332466	6660165	230.00
1632060	332231	6660404	74.00
1632061	332056	6660619	145.00
1632062	331815	6660623	132.00
1632063	331499	6660649	70.00
1632064	331456	6660735	18.00
1632065	331406	6660737	24.00
1632066	331222	6660485	31.00
1632067	331213	6660519	28.00
1632068	331099	6660494	24.00
1632069	331054	6660376	56.00
1632070	331040	6660334	36.00
1632071	331135	6660199	29.00
1632072	331500	6660339	22.00
1632073	331581	6660156	19.00
1632074	331666	6660187	48.00
1632075	331925	6660202	36.00
1632076	331940	6660072	68.00
1632077	331182	6659877	42.00

For personal use only

Sample ID	Easting (m)	Northing (m)	Cu (ppm)
1632078	331625	6659794	42.00
1632079	331700	6659656	29.00
1632080	331751	6659692	100.00
1632081	332039	6659574	94.00
1632082	332258	6659560	72.00
1632083	332267	6659506	84.00
1632084	332831	6660742	62.00
1632085	332859	6660755	23.00
1632086	332859	6660823	46.00
1632087	332917	6660864	20.00
1632088	332786	6661446	26.00
1632089	333006	6661568	50.00
1632090	333021	6661435	40.00
1632091	332935	6661233	40.00
1632092	333154	6661410	37.00
1632093	333209	6661471	48.00
1632094	333065	6661579	37.00
1632095	330200	6662896	10.00
1632096	330447	6662739	13.00
1632097	330483	6662936	12.00
1632098	330740	6663112	12.00
1632099	330726	6663046	15.00
1632100	330650	6663053	15.00
1632101	330952	6663005	12.00
1632102	330976	6663070	13.00
1632103	331107	6663213	12.00
1632104	331258	6663159	11.00
1632105	331298	6663016	14.00
1632106	331338	6663083	13.00
1632107	331404	6663028	16.00
1632108	331352	6662787	18.00
1632109	331518	6662809	16.00
1632110	331525	6662701	18.00
1632111	331121	6662383	24.00
1632112	330879	6662389	18.00
1632113	330674	6662601	18.00
1632114	330624	6662801	14.00
1632115	330590	6662453	16.00
1632116	330586	6662256	15.00
1632117	330840	6662129	16.00
1632118	330564	6659741	18.00
1632119	330985	6660844	18.00
1632120	330984	6660902	22.00
1632121	330638	6660732	50.00
1632122	330510	6660509	19.00
1632123	330807	6660324	61.00
1632124	330880	6660015	20.00
1632125	330283	6659028	32.00
1632126	330059	6658851	18.00
1632127	330136	6658778	18.00
1632128	330044	6658570	18.00

For personal use only

Sample ID	Easting (m)	Northing (m)	Cu (ppm)
1632129	330044	6658570	18.00
1632130	330244	6658847	23.00
1632131	330356	6658593	12.00
1632132	330417	6658419	53.00
1632133	330506	6658184	53.00
1632134	330468	6658635	20.00
1632135	330739	6658482	25.00
1632136	330957	6658354	11.00
1632137	331011	6658153	19.00
1632138	330948	6658108	24.00
1632139	330909	6659329	22.00
1632140	330966	6659130	16.00
1632141	330941	6658979	16.00
1632142	330827	6658989	17.00
1632143	330675	6658870	16.00
1632144	330759	6658870	10.00
1632145	328525	6659827	18.00
1632146	328648	6660025	18.00
1632147	328763	6660194	16.00
1632148	328756	6660252	15.00
1632149	328930	6660182	20.00
1632150	328922	6660339	18.00
1632151	329004	6660507	19.00
1632152	329134	6660590	18.00
1632153	329390	6660699	18.00
1632154	328965	6660978	18.00
1632155	328865	6660953	20.00
1632156	328737	6660962	22.00
1632157	328724	6661002	28.00
1632158	328999	6660904	20.00
1632159	328921	6660814	22.00
1632160	328867	6660628	24.00
1632161	328778	6660601	28.00
1632162	328758	6660624	26.00
1632163	328731	6661308	24.00
1632164	328818	6661344	46.00
1632165	328454	6661195	24.00
1632166	328591	6661482	22.00
1632167	328439	6661718	26.00
1632168	328410	6661802	20.00
1632169	328412	6662422	22.00
1632170	328253	6662167	18.00
1632171	328190	6662368	18.00
1632172	328221	6662139	22.00
1632173	327966	6661928	15.00
1632174	327881	6661864	28.00
1632175	327988	6661634	18.00
1632176	328072	6661574	22.00
1632177	328107	6661667	18.00
1632178	327286	6661053	18.00
1632179	327301	6661229	24.00

For personal use only

Sample ID	Easting (m)	Northing (m)	Cu (ppm)
1632180	327334	6661302	18.00
1632181	327102	6660365	24.00
1632182	327247	6660306	16.00
1632183	327187	6660203	22.00
1632184	327240	6659818	26.00
1632185	327226	6659770	22.00
1632186	327158	6660011	22.00
1632187	327455	6661488	18.00
1632188	327838	6661355	15.00
1632189	327803	6661296	15.00
1632190	327757	6661276	15.00
1632191	327887	6660980	14.00
1632192	328173	6660683	15.00
1632193	327818	6660940	15.00
1632194	327914	6660662	18.00
1632195	328192	6660299	17.00
1632196	327595	6660124	18.00
1632197	327614	6660383	13.00
1632198	327465	6660641	17.00
1632199	327378	6660603	15.00
1632200	327262	6660750	17.00
1632201	327001	6659550	15.00
1632202	326986	6659511	18.00
1632203	327172	6659209	15.00
1632204	327204	6659098	18.00
1632205	327263	6659082	22.00
1632206	327238	6659053	18.00
1632207	327141	6658902	18.00
1632208	327204	6658831	20.00
1632209	327183	6658803	15.00
1632210	327286	6658558	18.00
1632211	327393	6658596	22.00
1632212	327319	6658539	15.00
1632213	327163	6658344	23.00
1632214	326927	6660422	17.00
1632215	327056	6660673	20.00
1632216	326894	6660234	15.00
1632217	326842	6660171	18.00
1632218	326659	6660154	27.00
1632219	326581	6660022	25.00
1632220	326722	6660037	18.00
1632221	326677	6659918	18.00
1632222	326476	6659878	18.00
1632223	326671	6659532	15.00
1632224	326544	6659656	18.00
1632225	326311	6659586	24.00
1632226	326470	6659560	18.00
1632227	326192	6659333	20.00
1632228	326415	6659426	16.00
1632229	326327	6659309	18.00
1632230	326305	6659163	16.00

For personal use only

Sample ID	Easting (m)	Northing (m)	Cu (ppm)
1632231	326291	6659126	12.00
1632232	326106	6659137	22.00
1632233	326055	6658959	24.00
1632234	326257	6658996	18.00
1632235	326512	6658745	15.00
1632236	326143	6658709	18.00
1632237	326352	6658573	16.00
1632238	326285	6658513	15.00
1632239	326036	6658526	18.00
1632240	325762	6658235	24.00
1632241	325923	6658749	21.00
1632242	325533	6658734	24.00
1632243	325654	6658359	21.00
1632244	325454	6658209	17.00
1632245	342096	6688717	17.00
1632246	342141	6688796	12.00
1632247	341670	6689436	13.00
1632248	341472	6688684	12.00
1632249	341579	6688734	12.00
1632250	341381	6689073	13.00
1632251	340881	6689069	12.00
1632252	340319	6688879	17.00
1632253	339906	6688821	16.00
1632254	339774	6688106	11.00
1632255	339741	6687974	17.00
1632256	339303	6687296	15.00
1632257	343319	6685280	13.00
1632258	343261	6685346	12.00
1632259	341815	6686560	15.00
1632260	343220	6686015	17.00
1632261	343269	6686106	9.00
1632262	341922	6685660	12.00
1632263	340625	6686337	13.00
1632264	340906	6686544	16.00
1632265	341459	6686519	19.00
1632266	341641	6686403	15.00
1632267	323596	6683053	11.00
1632268	323346	6683053	12.00
1632269	324212	6681961	12.00
1632270	324589	6680953	12.00
1632271	324352	6680625	11.00
1632272	324581	6681207	10.00
1632273	324679	6681305	11.00
1632274	324558	6681562	10.00
1632275	325339	6680611	11.00
1632276	325228	6680535	12.00
1632277	325662	6680265	10.00
1632278	325548	6680208	13.00
1632279	325995	6680015	13.00
1632280	326293	6680021	10.00
1632281	326653	6679970	13.00

For personal use only

Sample ID	Easting (m)	Northing (m)	Cu (ppm)
1632282	326809	6680429	12.00
1632283	326432	6680519	12.00
1632284	325980	6680623	11.00
1632285	326023	6680691	11.00
1632286	325286	6681019	10.00
1632287	347986	6662497	13.00
1632288	347966	6662767	20.00
1632289	347947	6662865	11.00
1632290	348038	6662965	13.00
1632291	347963	6663291	8.00
1632292	348009	6663350	17.00
1632293	347657	6663851	10.00
1632294	347576	6663773	15.00
1632295	347348	6663832	13.00
1632296	347273	6663910	19.00
1632297	346999	6663998	23.00
1632298	346993	6664187	9.00
1632299	346941	6664138	12.00
1632300	346592	6664623	7.00
1632301	347693	6664356	14.00
1632302	349992	6661829	37.00
1632303	350011	6661927	37.00
1632304	350213	6661797	24.00
1632305	350246	6661673	24.00
1632306	350174	6661471	28.00
1632307	350024	6661471	22.00
1632308	349819	6664947	13.00
1632309	349705	6664874	13.00
1632310	349705	6664791	13.00
1632311	349985	6664439	15.00
1632312	349897	6664392	13.00
1632313	349959	6664049	20.00
1632314	349907	6663925	15.00
1632315	348761	6665071	17.00
1632316	349181	6664641	13.00
1632317	349975	6663837	25.00
1632318	350348	6664075	16.00
1632319	350084	6663650	16.00
1632320	350027	6663635	29.00
1632321	350001	6663443	13.00
1632322	350281	6663157	24.00
1632323	350286	6663090	18.00
1632324	350509	6663183	20.00
1632325	350597	6663494	13.00
1632326	350109	6662784	14.00
1632327	350172	6662416	22.00
1632328	350218	6662281	15.00
1632329	350613	6662358	15.00
1632330	343466	6673686	25.00
1632331	343241	6673598	22.00
1632332	343203	6673920	19.00

For personal use only

Sample ID	Easting (m)	Northing (m)	Cu (ppm)
1632333	343618	6673915	22.00
1632334	343440	6674065	23.00
1632335	343526	6674217	24.00
1632336	343652	6674075	20.00
1632337	343922	6674109	17.00
1632338	344210	6674427	23.00
1632339	344008	6674230	24.00
1632340	343894	6674353	20.00
1632341	343754	6674271	25.00
1632342	343795	6674579	23.00
1632343	344006	6674940	22.00
1632344	344046	6675009	24.00
1632345	343863	6675307	24.00
1632346	344292	6675360	18.00
1632347	344289	6675178	24.00
1632348	343779	6675402	22.00
1632349	343419	6674822	23.00
1632350	343508	6675108	18.00
1632351	343565	6675200	21.00
1632352	343619	6675457	20.00
1632353	343476	6675545	19.00
1632354	343502	6675693	19.00
1632355	343346	6675833	18.00
1632356	343448	6676062	20.00
1632357	343612	6676082	18.00
1632358	343590	6676297	19.00
1632359	343450	6676528	17.00
1632360	343555	6676558	21.00
1632361	343398	6676760	21.00
1632362	343464	6677022	19.00
1632363	343175	6677341	21.00
1632364	342949	6677434	15.00
1632365	343098	6677067	16.00
1632366	342986	6677054	18.00
1632367	343290	6677758	14.00
1632368	343454	6677789	18.00
1632369	343652	6677889	18.00
1632370	343553	6678155	18.00
1632371	344214	6675995	28.00
1632372	343966	6676315	24.00
1632373	343999	6676452	22.00
1632374	344343	6676344	31.00
1632375	344154	6676637	28.00
1632376	344334	6676770	18.00
1632377	344547	6677007	19.00
1632378	344836	6676967	19.00
1632379	344423	6676715	17.00
1632380	344312	6677276	18.00
1632381	344236	6677252	16.00
1632382	344597	6677474	18.00
1632383	344580	6677718	15.00

For personal use only

Sample ID	Easting (m)	Northing (m)	Cu (ppm)
1632384	344652	6677651	14.00
1632385	344854	6677848	20.00
1632386	345048	6678135	15.00
1632387	345145	6678023	22.00
1632388	342622	6669513	46.00
1632389	342786	6669826	17.00
1632390	343380	6670037	14.00
1632391	343389	6670511	13.00
1632392	343384	6671083	14.00
1632393	343767	6670840	15.00
1632394	343839	6670397	13.00
1632395	343978	6670023	15.00
1632396	351320	6667661	18.00
1632397	351494	6668080	18.00
1632398	351573	6668219	15.00
1632399	351266	6668456	11.00
1632400	351108	6668495	14.00
1632401	351553	6668831	16.00
1632402	351671	6668594	15.00
1632403	351721	6669009	13.00
1632404	352175	6668594	13.00
1632405	351553	6669197	13.00
1632406	351869	6669108	11.00
1632407	352343	6668900	11.00
1632408	351375	6669231	9.00
1632409	351732	6669679	14.00
1632410	352037	6669653	9.00
1632411	344783	6662899	18.00
1632412	344768	6662996	18.00
1632413	344878	6663162	20.00
1632414	345075	6662759	13.00
1632415	345152	6662705	17.00
1632416	345275	6662673	13.00
1632417	345311	6662773	13.00
1632418	345383	6662717	15.00
1632419	345465	6662716	13.00
1632420	345687	6662524	17.00
1632421	345580	6662373	18.00
1632422	345725	6662197	12.00
1632423	345764	6662538	13.00
1632424	346304	6662603	18.00
1632425	346306	6662677	13.00
1632426	346889	6662434	15.00
1632427	346860	6662365	44.00
1632428	346706	6662011	23.00
1632429	346642	6662029	14.00
1632430	346329	6661894	23.00
1632431	346339	6661705	34.00
1632432	346454	6661585	36.00
1632433	347432	6661777	14.00
1632434	347412	6661868	15.00

For personal use only

Sample ID	Easting (m)	Northing (m)	Cu (ppm)
1632435	349615	6662362	20.00
1632436	349395	6662258	14.00
1632437	349261	6662113	15.00
1632438	349213	6661942	18.00
1632439	349268	6661862	27.00
1632440	349489	6661968	30.00
1632441	349772	6661807	28.00
1632442	350260	6664869	9.00
1632443	350624	6664752	13.00
1632444	350772	6664852	14.00
1632445	350519	6665129	13.00
1632446	350277	6665346	14.00
1632447	350878	6665059	17.00
1632448	350909	6665293	240.00
1632449	350737	6665708	27.00
1632450	350781	6665751	30.00
1632451	351042	6664806	29.00
1632452	351202	6664736	12.00
1632453	351358	6664437	13.00
1632454	351435	6664383	16.00
1632455	351701	6664715	13.00
1632456	351915	6664825	14.00
1632457	352051	6664896	18.00
1632458	352200	6664937	240.00
1632459	352596	6664769	19.00
1632460	352714	6664831	24.00
1632461	352581	6665510	35.00
1632462	352459	6665452	41.00
1632463	352100	6665940	28.00
1632464	352037	6666224	29.00
1632465	351984	6666453	26.00
1632466	351936	6665758	23.00
1632467	351497	6666109	29.00
1632468	351543	6666220	29.00
1632469	351219	6666329	30.00
1632470	351177	6666635	364.00
1632471	353089	6664624	20.00
1632472	353175	6664702	17.00
1632473	353354	6664369	46.00
1632474	353571	6664347	38.00
1632475	353647	6664395	27.00
1632476	353625	6664012	26.00
1632477	353600	6663974	15.00
1632478	353706	6663932	15.00
1632479	354111	6663255	32.00
1632480	354152	6670561	22.00
1632481	354547	6670887	15.00
1632482	354340	6671243	13.00
1632483	354182	6671312	12.00
1632484	354113	6671935	18.00
1632485	353964	6671915	18.00

For personal use only

For personal use only

Sample ID	Easting (m)	Northing (m)	Cu (ppm)
1632486	353490	6672379	24.00
1632487	353332	6672340	18.00
1632488	353450	6672814	16.00
1632489	353342	6672962	15.00
1632490	353599	6673150	30.00
1632491	353856	6672962	22.00
1632492	354241	6672794	41.00
1632493	354607	6672350	34.00
1632494	353684	6673263	13.00
1632495	353635	6673381	13.00
1632496	352896	6673398	15.00
1632497	352841	6673471	16.00
1632498	353913	6673311	28.00
1632499	353477	6673608	24.00
1632500	353437	6673689	15.00
1632501	353852	6673659	20.00
1632502	353977	6673602	48.00
1632503	353715	6673976	15.00
1632504	353614	6674056	31.00
1632505	354134	6674191	26.00
1632506	354244	6674089	31.00
1632507	354688	6673792	30.00
1632508	354643	6673710	30.00
1632509	354788	6673393	28.00
1632510	354088	6674541	22.00
1632511	354006	6674618	20.00
1632512	353532	6674777	20.00
1632513	354414	6674707	88.00
1632514	354433	6674813	14.00
1632515	354622	6674894	22.00
1632516	354220	6675021	15.00
1632517	354921	6674777	29.00
1632518	354645	6674997	19.00
1632519	354902	6674852	28.00
1632520	355317	6674599	27.00
1632521	355651	6674336	43.00
1632522	355585	6674277	22.00
1632523	355529	6674081	14.00
1632524	355848	6673868	19.00
1632525	356357	6673863	26.00
1632526	355862	6673527	27.00
1632527	355819	6673366	52.00
1632528	355791	6673509	26.00
1632529	355542	6673265	10.00
1632530	355643	6673198	24.00
1632531	355322	6673210	12.00
1632532	355599	6672925	33.00
1632533	355449	6672926	32.00
1632534	355355	6672832	26.00
1632535	355423	6672606	62.00
1632536	355246	6675026	50.00

For personal use only

Sample ID	Easting (m)	Northing (m)	Cu (ppm)
1632537	355382	6675217	48.00
1632538	355246	6675235	47.00
1632539	355287	6675501	70.00
1632540	355622	6675318	72.00
1632541	356039	6674946	45.00
1632542	356200	6674584	48.00
1632543	355569	6675458	31.00
1632544	355882	6675501	88.00
1632545	356401	6675397	97.00
1632546	355748	6675599	24.00
1632547	355633	6675669	47.00
1632548	355233	6675886	36.00
1632549	355752	6675929	27.00
1632550	355936	6676029	31.00
1632551	356131	6675884	54.00
1632552	356582	6675967	124.00
1632553	356324	6676207	48.00
1632554	356422	6676144	48.00
1632555	356478	6676902	28.00
1632556	356509	6676792	46.00
1632557	356567	6676752	68.00
1632558	356815	6676271	62.00
1632559	357057	6675931	82.00
1632560	356899	6676878	74.00
1632561	342721	6673227	20.00
1632562	342828	6673328	27.00
1632563	342775	6673438	21.00
1632564	342433	6673734	26.00
1632565	342392	6673720	23.00
1632566	342280	6673829	19.00
1632567	342429	6673925	22.00
1632568	342333	6674136	23.00
1632569	342208	6674196	20.00
1632570	342149	6674151	27.00
1632571	341889	6674492	27.00
1632572	341990	6674720	22.00
1632573	342087	6674727	21.00
1632574	342496	6674503	24.00
1632575	341953	6674968	26.00
1632576	341976	6675191	32.00
1632577	342074	6675157	33.00
1632578	342108	6675717	23.00
1632579	342167	6675989	22.00
1632580	342209	6675857	39.00
1632581	349273	6687681	9.00
1632582	348938	6687668	11.00
1632583	348785	6687738	11.00
1632584	348825	6687852	12.00
1632585	348713	6687963	12.00
1632586	348144	6687881	11.00
1632587	348269	6687964	11.00

Sample ID	Easting (m)	Northing (m)	Cu (ppm)
1632588	350846	6686672	13.00
1632589	351032	6686189	16.00
1632590	351141	6686191	18.00
1632591	351529	6686084	18.00
1632592	351878	6685418	18.00
1632593	351135	6685648	15.00
1632594	350356	6685594	14.00
1632595	350473	6685612	14.00
1632596	350461	6686187	10.00
1632597	350612	6686643	13.00
1632598	351893	6687091	15.00
1632599	352021	6687545	10.00
1632600	351682	6687860	10.00
1632601	353720	6689440	13.00
1632602	353298	6689564	13.00
1632603	352932	6689765	13.00
1632604	352632	6689685	16.00
1632605	351745	6689309	13.00
1632606	352313	6689001	16.00
1632607	351835	6688512	14.00
1632608	351943	6688486	14.00
1632609	353042	6688623	14.00
1632610	353433	6688932	16.00
1632611	353632	6689201	16.00
1632612	356888	6682197	13.00
1632613	356475	6682325	13.00
1632614	355914	6681961	15.00
1632615	355513	6681903	18.00
1632616	355328	6682406	13.00
1632617	355459	6682408	12.00
1632618	355339	6682752	13.00
1632619	355144	6682875	12.00
1632620	355350	6683073	13.00
1632621	353190	6683128	14.00
1632622	353704	6683221	16.00
1632623	353760	6683045	9.00
1632624	354104	6682891	15.00
1632625	354541	6682460	13.00
1632626	354848	6681959	13.00
1632627	355176	6681720	14.00
1632628	354418	6681623	14.00
1632629	354178	6681812	16.00
1632630	353995	6681759	13.00
1632631	353949	6681901	10.00
1632632	353758	6681847	15.00
1632633	353348	6681790	14.00
1632634	352729	6682175	14.00
1632635	354219	6681054	24.00
1632636	354392	6681141	18.00
1632637	354665	6681475	20.00
1632638	355189	6681484	17.00

For personal use only

Sample ID	Easting (m)	Northing (m)	Cu (ppm)
1632639	355380	6681572	15.00
1632640	355145	6681062	16.00
1632641	355779	6681714	19.00
1632642	356438	6681556	19.00
1632643	356694	6681831	18.00
1632644	349920	6686932	16.00
1632645	349782	6687007	10.00
1632646	349330	6686951	18.00
1632647	348952	6686933	18.00
1632648	348596	6687058	14.00
1632649	348187	6687045	16.00
1632650	348055	6687115	11.00
1632651	347519	6687208	13.00
1632652	347051	6687056	11.00
1632653	349140	6686211	11.00
1632654	349664	6685801	8.00
1632655	349617	6685650	14.00
1632656	349193	6685445	9.00
1632657	349351	6684975	13.00
1632658	350093	6684496	14.00
1632659	350135	6684593	10.00
1632660	350801	6684197	14.00
1632661	351387	6684069	17.00
1632662	351338	6684015	15.00
1632663	351327	6683637	18.00
1632664	351233	6683402	17.00
1632665	351324	6683193	17.00
1632666	351417	6683189	16.00
1632667	351490	6682963	16.00
1632668	351752	6682901	18.00
1632669	351610	6682845	16.00
1632670	351521	6682652	18.00
1632671	351058	6682811	18.00
1632672	347873	6679503	16.00
1632673	347974	6679391	18.00
1632674	348035	6679147	15.00
1632675	348071	6679183	15.00
1632676	348299	6678989	15.00
1632677	347594	6678234	19.00
1632678	347707	6678164	14.00
1632679	347627	6678127	20.00
1632680	347605	6678007	19.00
1632681	347695	6677829	15.00
1632682	347694	6677583	19.00
1632683	347608	6677546	12.00
1632684	347529	6677442	18.00
1632685	347419	6677339	21.00
1632686	347492	6677148	17.00
1632687	347315	6676959	21.00
1632688	347560	6678377	14.00
1632689	347427	6678519	16.00

For personal use only

Sample ID	Easting (m)	Northing (m)	Cu (ppm)
1632690	347399	6678644	12.00
1632691	347566	6678719	31.00
1632692	347562	6678899	13.00
1632693	347418	6678974	17.00
1632694	347450	6679202	17.00
1632695	347400	6679255	20.00
1632696	347723	6679519	21.00
1632697	347678	6679614	18.00
1632698	348038	6679703	27.00
1632699	348281	6679865	28.00
1632700	348424	6680093	31.00
1632701	348700	6680199	32.00
1632702	349028	6680249	24.00
1632703	349170	6680261	21.00
1632704	349301	6680013	18.00
1632705	349821	6680180	23.00
1632706	348985	6679636	19.00
1632707	349802	6680096	19.00
1632708	349349	6679913	15.00
1632709	349301	6679725	21.00
1632710	349447	6679644	21.00
1632711	349291	6679430	19.00
1632712	349231	6679491	30.00
1632713	349349	6679181	21.00
1632714	349222	6679179	23.00
1632715	348853	6679006	21.00
1632716	349303	6679005	18.00
1632717	349443	6678760	18.00
1632718	349385	6678756	18.00
1632719	349540	6678521	28.00
1632720	349299	6678434	18.00
1632721	349418	6677891	14.00
1632722	349353	6677881	13.00
1632723	349162	6678354	17.00
1632724	348761	6678056	17.00
1632725	348717	6678091	20.00
1632726	348343	6677834	18.00
1632727	349988	6680337	17.00
1632728	350340	6680290	17.00
1632729	350151	6680471	15.00
1632730	350294	6680122	16.00
1632731	350754	6680243	14.00
1632732	350659	6680373	13.00
1632733	350763	6680392	12.00
1632734	350612	6680526	12.00
1632735	351166	6680558	12.00
1632736	350598	6680902	12.00
1632737	350797	6680891	12.00
1632738	350952	6680094	17.00
1632739	350806	6680049	18.00
1632740	350962	6679945	20.00

For personal use only

Sample ID	Easting (m)	Northing (m)	Cu (ppm)
1632741	351200	6680176	16.00
1632742	351369	6679768	17.00
1632743	351901	6679601	19.00
1632744	351421	6678989	14.00
1632745	351374	6679037	15.00
1632746	350745	6678497	13.00
1632747	352463	6679761	20.00
1632748	351775	6679425	16.00
1632749	351263	6679314	15.00
1632750	351047	6679302	20.00
1632751	350977	6679349	18.00
1632752	350970	6679478	17.00
1632753	350409	6679703	18.00
1632754	350074	6679671	20.00
1632755	350119	6679232	17.00
1632756	350198	6679198	18.00
1632757	350705	6679371	18.00
1632758	350679	6679273	15.00
1632759	352528	6679478	18.00
1632760	361120	6683730	15.00
1632761	361745	6683805	18.00
1632762	349179	6691476	24.00
1632763	349097	6690934	18.00
1632764	348968	6690628	13.00
1632765	348918	6690639	22.00
1632766	348734	6690273	18.00
1632767	348679	6690254	20.00
1632768	348341	6689303	16.00
1632769	348281	6689236	10.00
1632770	348001	6688464	12.00
1632771	348117	6688496	15.00
1632772	347687	6688411	15.00
1632773	347956	6688820	15.00
1632774	347948	6688945	13.00
1632775	348706	6688928	13.00
1632776	348692	6689005	13.00
1632777	348885	6688896	15.00
1632778	349340	6689290	13.00
1632779	349391	6689178	15.00
1632780	349649	6689557	12.00
1632781	349665	6689647	12.00
1632782	349331	6689736	13.00
1632783	349031	6689606	13.00
1632784	350923	6691634	13.00
1632785	350754	6691320	13.00
1632786	350417	6691171	16.00
1632787	350103	6691171	15.00
1632788	350117	6691082	15.00
1632789	350114	6689089	12.00
1632790	350082	6689160	12.00
1632791	350324	6689361	13.00

For personal use only

Sample ID	Easting (m)	Northing (m)	Cu (ppm)
1632792	350341	6689421	18.00
1632793	350700	6689355	13.00
1632794	351007	6689396	16.00
1632795	351101	6689327	15.00
1632796	351018	6688867	18.00
1632797	351433	6689606	18.00
1632798	351683	6689740	16.00
1632799	351973	6690110	12.00
1632800	352207	6690448	13.00
1632801	352286	6690374	18.00
1632802	352691	6691232	20.00
1632803	352303	6690610	13.00
1632804	351578	6690498	6.00
1632805	352583	6679279	30.00
1632806	352681	6679080	24.00
1632807	352754	6678914	28.00
1632808	352736	6678715	24.00
1632809	352478	6679308	24.00
1632810	349148	6685094	20.00
1632811	348756	6684759	22.00
1632812	348482	6684726	26.00
1632813	348404	6685011	20.00
1632814	348258	6685792	15.00
1632815	348232	6684882	30.00
1632816	347785	6684791	22.00
1632817	347378	6684483	24.00
1632818	347276	6684537	30.00
1632819	346698	6684094	20.00
1632820	346638	6684170	22.00
1632821	347771	6685112	22.00
1632822	347602	6685599	15.00
1632823	347390	6686064	15.00
1632824	347649	6685061	30.00
1632825	347147	6685199	26.00
1632826	346787	6685417	31.00
1632827	346629	6684981	26.00
1632828	346562	6685063	28.00
1632829	346255	6685198	33.00
1632830	345971	6684927	26.00
1632831	345762	6684903	33.00
1632832	345687	6684999	24.00
1632833	345418	6685400	24.00
1632834	345672	6685370	16.00
1632835	345787	6685078	16.00
1632836	349235	6684739	18.00
1632837	349433	6684637	33.00
1632838	349653	6684110	18.00
1632839	349694	6683887	15.00
1632840	349787	6683930	20.00
1632841	349857	6683722	26.00
1632842	349928	6683786	20.00

For personal use only

Sample ID	Easting (m)	Northing (m)	Cu (ppm)
1632843	350206	6683637	22.00
1632844	349532	6683282	15.00
1632845	349606	6683207	16.00
1632846	349967	6683290	18.00
1632847	349977	6682801	22.00
1632848	350093	6682761	20.00
1632849	352364	6678890	24.00
1632850	352291	6678874	28.00
1632851	353250	6679929	22.00
1632852	353046	6680175	22.00
1632853	353361	6680280	22.00
1632854	353467	6680125	24.00
1632855	353534	6679735	20.00
1632856	353652	6679389	24.00
1632857	353616	6680413	28.00
1632858	353503	6680553	20.00
1632859	352653	6680275	22.00
1632860	352766	6680191	24.00
1632861	352590	6680132	22.00
1632862	352272	6680169	28.00
1632863	352111	6680109	24.00
1632864	352121	6680010	18.00
1632865	353956	6680753	20.00
1632866	354017	6680654	22.00
1632867	354221	6680387	24.00
1632868	354343	6680190	24.00
1632869	353640	6681053	22.00
1632870	353261	6681210	18.00
1632871	356341	6684949	12.00
1632872	356358	6684843	13.00
1632873	355836	6684386	14.00
1632874	356860	6684432	13.00
1632875	356675	6684101	13.00
1632876	357192	6683669	14.00
1632877	357263	6683464	17.00
1632878	357294	6683351	18.00
1632879	357527	6683163	18.00
1632880	357912	6682685	14.00
1632881	357468	6682799	18.00
1632882	357449	6682649	14.00
1632883	357042	6682713	18.00
1632884	357804	6682584	1.00
1632885	358645	6683274	22.00
1632886	359631	6682986	18.00
1632887	359068	6682385	18.00
1632888	359981	6682422	19.00
1632889	360384	6682572	18.00
1632890	360715	6683310	18.00
1632891	360366	6683475	16.00
1632892	358843	6684053	22.00
1632893	358652	6684036	18.00

For personal use only

Sample ID	Easting (m)	Northing (m)	Cu (ppm)
1632894	358558	6684312	20.00
1632895	358300	6684300	18.00
1632896	358298	6684378	23.00
1632897	358087	6684631	19.00
1632898	357962	6684956	20.00
1632899	357912	6684877	18.00
1632900	357509	6685119	20.00
1632901	357486	6685211	19.00
1632902	357409	6684235	22.00
1632903	357695	6683934	19.00
1632904	357912	6683788	19.00
1632905	357892	6683710	15.00
1632906	358674	6683666	17.00
1632907	358690	6683595	18.00
1632908	358904	6683969	17.00
1632909	347243	6683138	17.00
1632910	347166	6683137	16.00
1632911	347225	6683050	13.00
1632912	347104	6682383	18.00
1632913	348658	6683135	17.00
1632914	348516	6683021	18.00
1632915	348599	6682967	16.00
1632916	348713	6682792	22.00
1632917	348572	6682627	18.00
1632918	348259	6682617	18.00
1632919	347881	6682494	20.00
1632920	349030	6682598	18.00
1632921	349028	6682472	18.00
1632922	349120	6682455	20.00
1632923	349012	6682295	18.00
1632924	348894	6681954	19.00
1632925	349065	6681836	19.00
1632926	349061	6681761	18.00
1632927	348810	6681576	20.00
1632928	349166	6681326	22.00
1632929	349053	6681213	17.00
1632930	349139	6681261	16.00
1632931	347969	6681956	16.00
1632932	348549	6681381	22.00
1632933	347071	6680193	20.00
1632934	346951	6680131	13.00
1632935	346912	6679940	13.00
1632936	346981	6679862	22.00
1632937	346959	6679773	22.00
1632938	346923	6679638	20.00
1632939	346621	6679558	24.00
1632940	346547	6679650	9.00
1632941	346135	6680005	13.00
1632942	347811	6678342	16.00
1632943	338257	6672213	19.00
1632944	337809	6672610	23.00

For personal use only

Sample ID	Easting (m)	Northing (m)	Cu (ppm)
1632945	337632	6672626	20.00
1632946	337564	6672719	19.00
1632947	337598	6673133	19.00
1632948	337776	6673108	23.00
1632949	337725	6673445	18.00
1632950	338012	6673344	20.00
1632951	337944	6673251	19.00
1632952	338434	6672702	20.00
1632953	338653	6672947	19.00
1632954	337733	6673698	15.00
1632955	337564	6673757	18.00
1632956	337413	6673724	16.00
1632957	337716	6674188	18.00
1632958	337716	6674517	17.00
1632959	337776	6674703	19.00
1632960	337700	6674745	19.00
1632961	337396	6674610	32.00
1632962	337446	6674458	17.00
1632963	337953	6674880	19.00
1632964	337792	6674939	18.00
1632965	337927	6675074	19.00
1632966	338358	6675226	18.00
1632967	338417	6675167	18.00
1632968	338493	6675285	17.00
1632969	338392	6675479	18.00
1632970	338468	6675555	18.00
1632971	338122	6675825	18.00
1632972	338231	6676163	17.00
1632973	338231	6676315	16.00
1632974	338552	6676526	18.00
1632975	338383	6676517	17.00
1632976	338290	6676627	19.00
1632977	338544	6676644	20.00
1632978	346347	6677702	16.00
1632979	346231	6677582	16.00
1632980	346294	6677494	20.00
1632981	346449	6677428	18.00
1632982	346295	6677222	18.00
1632983	346480	6677161	19.00
1632984	346416	6677037	22.00
1632985	346324	6677040	18.00
1632986	346259	6676990	17.00
1632987	346389	6676844	15.00
1632988	346273	6676787	18.00
1632989	346201	6676559	22.00
1632990	346263	6676496	18.00
1632991	345822	6678069	14.00
1632992	345752	6677766	16.00
1632993	345921	6677720	22.00
1632994	345772	6677248	20.00
1632995	345835	6677205	16.00

For personal use only

Sample ID	Easting (m)	Northing (m)	Cu (ppm)
1632996	345307	6677245	20.00
1632997	345353	6677226	22.00
1632998	345409	6676985	26.00
1632999	345237	6676888	27.00
1633000	345392	6676560	22.00
1633001	345341	6676564	22.00
1633002	345249	6676542	15.00
1633003	345369	6676426	21.00
1633004	345156	6676333	18.00
1633005	345194	6676205	17.00
1633006	345095	6676085	23.00
1633007	345022	6676128	22.00
1633008	344984	6675713	21.00
1633009	345220	6677495	19.00
1633010	342526	6675552	27.00
1633011	342508	6675443	17.00
1633012	342543	6675478	26.00
1633013	342713	6675263	27.00
1633014	341905	6676163	22.00
1633015	341968	6676182	21.00
1633016	341657	6676643	21.00
1633017	341661	6676685	17.00
1633018	342048	6676818	16.00
1633019	342096	6676846	20.00
1633020	342580	6676810	17.00
1633021	342885	6676427	19.00
1633022	342864	6676407	22.00
1633023	342782	6676174	22.00
1633024	342674	6676090	21.00
1633025	341400	6676580	16.00
1633026	341266	6676612	13.00
1633027	341236	6676572	18.00
1633028	340999	6676928	24.00
1633029	340740	6676815	23.00
1633030	340626	6676882	18.00
1633031	340575	6676649	22.00
1633032	340842	6676343	17.00
1633033	341205	6676087	17.00
1633034	341050	6675916	9.00
1633035	341403	6675646	19.00
1633036	341322	6675610	20.00
1633037	340650	6675954	18.00
1633038	340636	6675880	17.00
1633039	340802	6675749	8.00
1633040	340779	6675665	19.00
1633041	340787	6677083	31.00
1633042	340406	6677254	20.00
1633043	340261	6677157	16.00
1633044	340481	6677438	16.00
1633045	340899	6677534	17.00
1633046	341478	6677485	18.00

For personal use only

Sample ID	Easting (m)	Northing (m)	Cu (ppm)
1633047	341402	6677424	15.00
1633048	341696	6677320	16.00
1633049	342058	6677411	15.00
1633050	341501	6675054	20.00
1633051	341431	6674994	24.00
1633052	341272	6675016	24.00
1633053	340584	6675370	19.00
1633054	340483	6675313	19.00
1633055	340359	6675870	20.00
1633056	340293	6676081	17.00
1633057	337759	6676003	22.00
1633058	337784	6675758	24.00
1633059	337632	6675851	24.00
1633060	337353	6676011	24.00
1633061	337328	6675859	24.00
1633062	337353	6675665	24.00
1633063	337429	6676458	22.00
1633064	337818	6676442	25.00
1633065	344348	6661787	35.00
1633066	344139	6661654	42.00
1633067	344056	6661682	20.00
1633068	344652	6661588	18.00
1633069	344752	6661475	24.00
1633070	344748	6661694	28.00
1633071	345018	6661869	25.00
1633072	345065	6661825	19.00
1633073	345109	6661716	48.00
1633074	344592	6661497	68.00
1633075	344438	6661176	30.00
1633076	344223	6661072	29.00
1633077	344804	6660918	37.00
1633078	344549	6660804	47.00
1633079	344324	6660421	30.00
1633080	345133	6661028	72.00
1633081	345060	6661072	27.00
1633082	345155	6660964	26.00
1633083	345238	6660911	29.00
1633084	345282	6660807	36.00
1634060	341424	6662625	45.00
1634061	341598	6662518	160.00
1634062	341668	6662597	900.00
1634063	341533	6662705	120.00
1634064	341679	6662940	140.00
1634065	341653	6663205	60.00
1634066	341429	6663227	25.00
1634067	341441	6663521	120.00
1634068	341242	6663515	220.00
1634069	340985	6663389	100.00
1634070	341030	6663516	130.00
1634071	341281	6663596	50.00
1634072	340971	6663693	170.00

For personal use only

Sample ID	Easting (m)	Northing (m)	Cu (ppm)
1634073	341041	6663806	40.00
1634074	340967	6662970	20.00
1634075	340912	6663043	25.00
1634076	340576	6662915	380.00
1634077	340492	6662953	140.00
1634078	340408	6663089	140.00
1634079	340488	6663265	220.00
1634080	340376	6663268	160.00
1634081	339992	6663347	260.00
1634082	339891	6663480	140.00
1634083	339912	6663620	100.00
1634084	339770	6663740	200.00
1634085	342263	6662612	30.00
1634086	342240	6662484	120.00
1634087	342024	6662335	30.00
1634088	342061	6662258	130.00
1634089	342700	6662206	40.00
1634090	342649	6662150	120.00
1634091	342558	6662018	15.00
1634092	342446	6661985	15.00
1634093	342373	6662170	30.00
1634094	342450	6662287	50.00
1634095	342450	6662379	60.00
1634096	342626	6662630	10.00
1634097	342953	6662573	40.00
1634098	342975	6662693	10.00
1634099	343109	6662650	10.00
1634100	343272	6662684	15.00
1634101	343258	6662848	25.00
1634102	343623	6662717	10.00
1634103	343610	6662830	5.00
1634104	344116	6663379	15.00
1634105	344134	6663429	10.00
1634106	343822	6663657	35.00
1634107	343740	6663616	25.00
1634108	343884	6663369	25.00
1634109	343581	6663403	30.00
1634110	343526	6663365	10.00
1634111	343440	6663374	15.00
1634112	343419	6663511	25.00
1634113	343143	6663557	20.00
1634114	343166	6663666	10.00
1634115	341914	6663626	60.00
1634116	342255	6663146	50.00
1634117	342340	6663208	80.00
1634118	342406	6663428	40.00
1634119	342882	6663423	20.00
1634120	343037	6663399	20.00
1634121	343056	6663462	30.00
1634122	342509	6663427	30.00
1634123	342531	6663562	110.00

For personal use only

Sample ID	Easting (m)	Northing (m)	Cu (ppm)
1634124	337413	6663754	40.00
1634125	337677	6663593	30.00
1634126	337609	6663518	50.00
1634127	337715	6663344	30.00
1634128	337562	6663331	40.00
1634129	337905	6663004	45.00
1634130	338188	6662983	30.00
1634131	338294	6662939	45.00
1634132	338259	6662818	60.00
1634133	338614	6663219	50.00
1634134	338664	6663070	80.00
1634135	339536	6662678	80.00
1634136	339549	6662619	65.00
1634137	339034	6662881	100.00
1634138	339022	6662758	120.00
1634139	338882	6662964	80.00
1634140	338788	6663085	60.00
1634141	338466	6662587	60.00
1634142	338409	6662483	80.00
1634143	338123	6662280	40.00
1634144	338011	6662221	40.00
1634145	337871	6662395	35.00
1634146	337922	6662553	40.00
1634147	338048	6662643	35.00
1634148	338066	6662528	45.00
1634149	337731	6662539	30.00
1634150	337674	6662684	30.00
1634151	337780	6662743	30.00
1634152	337556	6662942	20.00
1634153	337652	6662970	25.00
1634154	338325	6663424	20.00
1634155	338402	6663440	25.00
1634156	338807	6663372	30.00
1634157	338795	6663297	35.00
1634158	338437	6663757	35.00
1634159	338527	6663835	20.00
1634160	338365	6663926	20.00
1634161	338546	6664044	20.00
1634162	338620	6663972	30.00
1634163	339006	6663994	35.00
1634164	339146	6663997	25.00
1634165	339153	6663605	20.00
1634166	339059	6663580	20.00
1634167	339316	6663656	20.00
1634168	339340	6664017	30.00
1634169	337201	6663431	20.00
1634170	336996	6662776	20.00
1634171	337011	6662623	25.00
1634172	336941	6662548	25.00
1634173	336854	6662514	25.00
1634174	336586	6662585	25.00

For personal use only

Sample ID	Easting (m)	Northing (m)	Cu (ppm)
1634175	336362	6662066	25.00
1634176	336409	6661929	20.00
1634177	336365	6661829	20.00
1634178	336154	6662168	25.00
1634179	335989	6661683	20.00
1634180	335771	6661810	25.00
1634181	335183	6661605	20.00
1634182	335895	6661614	20.00
1634183	335105	6661589	20.00
1634184	335718	6661658	20.00
1634185	335656	6662034	25.00
1634186	335553	6661860	20.00
1634187	335021	6661667	20.00
1634188	334647	6661757	15.00
1634189	334458	6661764	20.00
1634190	334517	6661723	20.00
1634191	334034	6661683	20.00
1634192	334243	6661761	20.00
1634193	337492	6661543	90.00
1634194	337454	6661670	60.00
1634195	337520	6661757	40.00
1634196	337327	6662355	25.00
1634197	337408	6662234	30.00
1634198	337246	6661904	45.00
1634199	336941	6662084	35.00
1634200	337037	6662178	30.00
1634201	336810	6661901	85.00
1634202	336689	6661925	35.00
1634203	336876	6661673	40.00
1634204	336704	6661558	25.00
1634205	337893	6661608	30.00
1634206	337931	6661748	60.00
1634207	338030	6661733	140.00
1634208	338304	6661658	180.00
1634209	338939	6661670	85.00
1634210	339878	6662075	85.00
1634211	339784	6662181	100.00
1634212	339784	6661777	95.00
1634213	339513	6661837	210.00
1634214	339445	6661624	150.00
1634215	339534	6661560	290.00
1634216	339927	6663784	40.00
1634217	340013	6663727	50.00
1634218	341294	6662181	35.00
1634219	341577	6662005	20.00
1634220	341646	6662008	20.00
1634221	341678	6661940	15.00
1634222	341617	6661872	15.00
1634223	341595	6661752	15.00
1634224	341235	6661633	10.00
1634225	340991	6661598	20.00

For personal use only

Sample ID	Easting (m)	Northing (m)	Cu (ppm)
1634226	340437	6661477	20.00
1634227	340630	6661614	15.00
1634228	340377	6662404	120.00
1634229	340417	6662336	120.00
1634230	340710	6662445	50.00
1634231	340813	6662441	45.00
1634232	340884	6662592	530.00
1634233	341165	6662423	920.00
1634234	341169	6662320	160.00
1634235	341581	6663656	160.00
1634236	341398	6663810	35.00
1634237	341496	6663824	380.00
1634238	341176	6664014	25.00
1634239	341077	6664114	25.00
1634240	340802	6664109	35.00
1634241	340804	6664155	25.00
1634242	341814	6663779	40.00
1634243	342672	6663971	45.00
1634244	342544	6664068	40.00
1634245	342085	6664470	35.00
1634246	342142	6664583	65.00
1634247	341926	6664083	30.00
1634248	342012	6664168	30.00
1634249	342115	6664177	30.00
1634250	341662	6664333	25.00
1634251	341477	6664310	25.00
1634252	341488	6664472	35.00
1634253	341598	6664474	35.00
1634254	340733	6664464	25.00
1634255	340760	6664536	25.00
1634256	341444	6664932	50.00
1634257	341400	6669395	60.00
1634258	341570	6669559	30.00
1634259	341078	6669341	20.00
1634260	341917	6669471	55.00
1634261	341958	6669546	40.00
1634262	342350	6669322	25.00
1634263	342470	6669405	30.00
1634264	342659	6669704	35.00
1634265	342791	6669633	95.00
1634266	342806	6669534	35.00
1634267	342467	6670869	45.00
1634268	342314	6670604	35.00
1634269	342270	6670508	80.00
1634270	342263	6670423	40.00
1634271	342185	6670346	70.00
1634272	344424	6671869	30.00
1634273	344494	6671810	15.00
1634274	344372	6671578	15.00
1634275	344027	6671302	15.00
1634276	343760	6670900	15.00

For personal use only

Sample ID	Easting (m)	Northing (m)	Cu (ppm)
1634277	343564	6670715	20.00
1634278	343218	6670110	15.00
1634279	343541	6669511	15.00
1634280	343641	6670697	10.00
1634281	343744	6670163	15.00
1634282	343822	6670820	15.00
1634283	343908	6670612	15.00
1634284	344127	6670204	15.00
1634285	343860	6669668	40.00
1634286	344024	6670156	20.00
1634287	343996	6670644	15.00
1634288	344442	6671491	15.00
1634289	344576	6671184	20.00
1634290	344940	6670851	20.00
1634291	344827	6670811	15.00
1634292	344820	6672553	15.00
1634293	344817	6672404	15.00
1634294	345062	6672360	10.00
1634295	345120	6671977	5.00
1634296	345115	6671638	5.00
1634297	345043	6671673	5.00
1634298	343078	6671237	25.00
1634299	343237	6671115	20.00
1634300	343171	6671029	30.00
1634301	343243	6670967	20.00
1634302	343185	6670864	25.00
1634303	343034	6670659	15.00
1634304	342955	6670614	35.00
1634305	342969	6671261	15.00
1634306	343003	6671179	15.00
1634307	342725	6670708	20.00
1634308	342650	6670708	35.00
1634309	342462	6670204	25.00
1634310	342386	6670254	25.00
1634311	342357	6670009	30.00
1634312	343327	6671466	25.00
1634313	343555	6671591	50.00
1634314	345164	6672315	20.00
1634315	345061	6672623	40.00
1634316	345298	6672825	45.00
1634317	345491	6672908	20.00
1634318	345877	6672001	10.00
1634319	345685	6671982	5.00
1634320	345591	6672415	5.00
1634321	345585	6673112	20.00
1634322	345711	6673161	15.00
1634323	345983	6672951	40.00
1634324	345733	6673356	15.00
1634325	345631	6673342	10.00
1634326	346208	6673931	15.00
1634327	346757	6674039	20.00

For personal use only

Sample ID	Easting (m)	Northing (m)	Cu (ppm)
1634328	346826	6674348	20.00
1634329	346710	6674327	10.00
1634330	346717	6674244	10.00
1634331	347006	6674064	20.00
1634332	346941	6674010	10.00
1634333	347053	6673764	5.00
1634334	346923	6673638	10.00
1634335	346725	6673624	20.00
1634336	346527	6673652	20.00
1634337	346932	6673419	15.00
1634338	346857	6673306	10.00
1634339	347064	6673048	10.00
1634340	347072	6672863	15.00
1634341	346923	6672884	10.00
1634342	346646	6673219	15.00
1634343	346635	6673364	20.00
1634344	346635	6671921	5.00
1634345	346539	6671939	5.00
1634346	346526	6672587	5.00
1634347	346520	6672513	10.00
1634348	346380	6672575	10.00
1634349	346234	6673051	15.00
1634350	346100	6673149	20.00
1634351	346241	6673388	15.00
1634352	347709	6673587	35.00
1634353	347792	6673606	15.00
1634354	347702	6674114	20.00
1634355	347689	6674222	20.00
1634356	347402	6674068	15.00
1634357	347418	6674168	10.00
1634358	347501	6674521	25.00
1634359	347498	6674592	10.00
1634360	347669	6674422	15.00
1634361	347805	6674598	20.00
1634362	348125	6674487	15.00
1634363	348085	6674375	15.00
1634364	348295	6674539	20.00
1634365	348497	6674053	15.00
1634366	348507	6673871	15.00
1634367	348310	6673667	10.00
1634368	348121	6673601	10.00
1634369	348190	6673149	15.00
1634370	348070	6672966	2.00
1634371	347672	6672598	5.00
1634372	347604	6672457	5.00
1634373	347534	6672403	5.00
1634374	348077	6673149	5.00
1634375	348598	6673970	15.00
1634376	345327	6667916	25.00
1634377	345268	6667777	15.00
1634378	344765	6667249	25.00

For personal use only

Sample ID	Easting (m)	Northing (m)	Cu (ppm)
1634379	344764	6667176	15.00
1634380	345898	6667089	20.00
1634381	345972	6667291	30.00
1634382	346747	6667767	20.00
1634383	346732	6668086	25.00
1634384	346393	6668279	15.00
1634385	346351	6668197	10.00
1634386	345979	6668409	20.00
1634387	345579	6668774	15.00
1634388	345537	6668634	20.00
1634389	348599	6671009	20.00
1634390	348717	6671601	20.00
1634391	348887	6671564	15.00
1634392	348916	6671624	15.00
1634393	348681	6672082	15.00
1634394	348746	6672125	10.00
1634395	348897	6672295	10.00
1634396	349019	6672278	15.00
1634397	349122	6672784	10.00
1634398	351804	6670116	10.00
1634399	351862	6669753	10.00
1634400	351798	6669477	10.00
1634401	344536	6668774	5.00
1634402	344403	6668838	30.00
1634403	344618	6668852	20.00
1634404	344383	6668981	20.00
1634405	344718	6669584	30.00
1634406	344852	6669629	25.00
1634407	345086	6670262	25.00
1634408	345180	6670155	15.00
1634409	345481	6670418	25.00
1634410	345569	6670391	25.00
1634411	345641	6669972	25.00
1634412	345775	6670485	25.00
1634413	346101	6670928	25.00
1634414	346145	6670860	15.00
1634415	346399	6671147	20.00
1634416	346733	6671127	15.00
1634417	346760	6671234	15.00
1634418	347154	6671255	20.00
1634419	346861	6671051	20.00
1634420	346719	6670867	20.00
1634421	346883	6670783	20.00
1634422	346864	6670609	15.00
1634423	346705	6670635	20.00
1634424	346767	6670517	10.00
1634425	346708	6670191	10.00
1634426	346818	6670280	15.00
1634427	351679	6669441	10.00
1634428	352192	6669332	10.00
1634429	351298	6669007	10.00

For personal use only

Sample ID	Easting (m)	Northing (m)	Cu (ppm)
1634430	351430	6669017	10.00
1634431	352084	6668863	5.00
1634432	351583	6668881	10.00
1634433	351540	6668633	10.00
1634434	351794	6668390	10.00
1634435	352166	6668312	10.00
1634436	352242	6668363	10.00
1634437	351861	6668201	10.00
1634438	347814	6671660	10.00
1634439	348038	6671884	20.00
1634440	348166	6671790	10.00
1634441	348381	6671750	15.00
1634442	348401	6672091	10.00
1634443	348309	6672157	15.00
1634444	348428	6672299	10.00
1634445	348525	6672299	10.00
1634446	348683	6671014	10.00
1634447	342988	6665239	30.00
1634448	342948	6665351	25.00
1634449	342457	6664903	15.00
1634450	342448	6664983	30.00
1634451	342006	6665263	15.00
1634452	342375	6664769	15.00
1634453	343066	6664645	20.00
1634454	343146	6664813	10.00
1634455	343081	6664815	45.00
1634456	341980	6665110	15.00
1634457	343438	6664452	25.00
1634458	344154	6664401	15.00
1634459	344092	6664294	45.00
1634460	344462	6664110	10.00
1634461	344451	6664045	15.00
1634462	343157	6663865	20.00
1634463	343222	6663803	50.00
1634464	343106	6664066	15.00
1634465	343390	6664022	25.00
1634466	343403	6664232	30.00
1634467	343536	6664149	20.00
1634468	343736	6664032	15.00
1634469	343860	6664154	25.00
1634470	343889	6664051	40.00
1634471	344979	6663889	10.00
1634472	344951	6663787	10.00
1634473	345209	6663638	15.00
1634474	345143	6663739	10.00
1634475	345547	6663668	10.00
1634476	345597	6663532	5.00
1634477	345719	6663553	10.00
1634478	345407	6663274	15.00
1634479	345297	6663314	15.00
1634480	345757	6663318	10.00

For personal use only

Sample ID	Easting (m)	Northing (m)	Cu (ppm)
1634481	345494	6664243	10.00
1634482	345523	6664360	5.00
1634483	345715	6664348	5.00
1634484	345660	6663985	10.00
1634485	345783	6664050	25.00
1634486	346083	6663945	10.00
1634487	346170	6663729	10.00
1634488	346250	6663788	10.00
1634489	345879	6663287	10.00
1634490	346179	6663413	10.00
1634491	346427	6663445	15.00
1634492	346492	6663283	15.00
1634493	346418	6663021	10.00
1634494	346698	6663011	20.00
1634495	346523	6662915	10.00
1634496	346740	6662900	10.00
1634497	346773	6662619	10.00
1634498	346943	6662667	20.00
1634499	347240	6662272	15.00
1634500	346746	6662179	15.00
1634501	346655	6662047	10.00
1634502	346786	6661924	10.00
1634503	346563	6661925	10.00
1634504	346343	6661937	10.00
1634505	345520	6662117	10.00
1634506	345591	6662042	5.00
1634507	345906	6662178	10.00
1634508	345856	6662309	10.00
1634509	346624	6662218	15.00
1634510	346624	6662299	20.00
1634511	346129	6662547	10.00
1634512	346214	6662448	10.00
1634513	345835	6662441	15.00
1634514	345634	6662498	20.00
1634515	345584	6662345	15.00
1634516	345390	6662634	5.00
1634517	345119	6662533	20.00
1634518	345189	6662757	15.00
1634519	344952	6662557	10.00
1634520	344822	6662633	10.00
1634521	344474	6662949	10.00
1634522	344558	6662827	10.00
1634523	344635	6662950	10.00
1634524	345096	6662771	15.00
1634525	351803	6668124	10.00
1634526	351531	6668316	15.00
1634527	351455	6668585	10.00
1634528	351352	6668618	10.00
1634529	351022	6668228	10.00
1634530	351145	6668246	10.00
1634531	351364	6667822	10.00

For personal use only

Sample ID	Easting (m)	Northing (m)	Cu (ppm)
1634532	351474	6667949	10.00
1634533	351155	6667448	10.00
1634534	351227	6667402	10.00
1634535	351195	6667283	10.00
1634536	351313	6667206	10.00
1634537	351424	6667225	10.00
1634538	351726	6667761	10.00
1634539	351723	6670182	10.00
1634540	348663	6673186	10.00
1634541	349263	6672429	5.00
1634542	349323	6672530	10.00
1634543	349525	6672183	5.00
1634544	349807	6671865	5.00
1634545	349909	6671829	10.00
1634546	349901	6672422	25.00
1634547	349812	6672496	15.00
1634548	349951	6672822	10.00
1634549	351371	6670054	10.00
1634550	351395	6669968	10.00
1634551	351039	6669498	5.00
1634552	350404	6669617	5.00
1634553	353970	6670380	10.00
1634554	351127	6670193	10.00
1634555	351164	6670023	10.00
1634556	350523	6670236	10.00
1634557	350467	6670132	10.00
1634558	350970	6669583	10.00
1634559	350186	6669802	10.00
1634560	350146	6669726	10.00
1634561	349618	6669756	10.00
1634562	349792	6669590	10.00
1634563	349438	6669357	10.00
1634564	353881	6670459	20.00
1634565	354296	6670687	10.00
1634566	350494	6669423	10.00
1634567	350366	6669205	10.00
1634568	350443	6669173	10.00
1634569	350538	6668991	15.00
1634570	350428	6668916	10.00
1634571	349498	6668550	10.00
1634572	349493	6668608	10.00
1634573	349941	6668723	10.00
1634574	349865	6668549	10.00
1634575	350203	6668444	10.00
1634576	348574	6668061	10.00
1634577	348170	6667985	10.00
1634578	347972	6668021	10.00
1634579	347810	6668180	10.00
1634580	347920	6668269	10.00
1634581	347615	6668111	10.00
1634582	347428	6668075	10.00

For personal use only

Sample ID	Easting (m)	Northing (m)	Cu (ppm)
1634583	347262	6668499	10.00
1634584	347181	6668613	10.00
1634585	346922	6668577	10.00
1634586	346974	6668473	10.00
1634587	346844	6668725	10.00
1634588	346847	6668887	10.00
1634589	346961	6668868	10.00
1634590	346370	6669362	10.00
1634591	346207	6669085	10.00
1634592	346137	6669276	10.00
1634593	346100	6669138	10.00
1634594	345553	6668882	10.00
1634595	345468	6668624	10.00
1634596	346237	6668259	10.00
1634597	346325	6668355	10.00
1634598	346390	6668348	10.00
1634599	346782	6667904	10.00
1634600	346801	6667825	10.00
1634601	346772	6664363	10.00
1634605	346905	6664150	10.00
1634606	346790	6664016	20.00
1634607	346870	6663864	10.00
1634608	349910	6669171	10.00
1634609	349848	6669367	2.00
1634610	349727	6669464	2.00
1634611	349678	6669300	2.00
1634612	349158	6669164	5.00
1634613	349059	6669256	10.00
1634614	348747	6667378	5.00
1634615	348530	6667488	10.00
1634616	348501	6667196	5.00
1634617	348458	6667264	2.00
1634619	348095	6667061	10.00
1634620	347973	6667093	2.00
1634621	348143	6666842	5.00
1634622	348108	6666751	5.00
1634623	348085	6666617	10.00
1634624	347945	6666625	5.00
1634625	348411	6666393	55.00
1634626	347623	6665967	2.00
1634627	347961	6666565	2.00
1634628	347982	6666241	2.00
1634631	348231	6665970	2.00
1634632	347522	6666015	10.00
1634633	347272	6666676	5.00
1634634	347324	6666608	10.00
1634635	347420	6666816	10.00
1634636	347387	6666872	10.00
1634637	348783	6667781	10.00
1634638	352494	6670670	5.00
1634639	350091	6668424	5.00

For personal use only

Sample ID	Easting (m)	Northing (m)	Cu (ppm)
1634640	350013	6667875	10.00
1634641	350161	6667832	10.00
1634642	350119	6668084	5.00
1634643	349988	6668172	5.00
1634644	349294	6668233	5.00
1634645	349302	6668115	5.00
1634646	349306	6667791	2.00
1634647	349162	6667797	5.00
1634648	348755	6667947	20.00
1634649	346444	6666615	10.00
1634650	346416	6666446	5.00
1634651	346678	6666497	5.00
1634652	346783	6666597	5.00
1634653	346704	6666841	5.00
1634654	346420	6666987	10.00
1634655	346256	6666910	5.00
1634656	346323	6666812	5.00
1634657	346059	6665690	10.00
1634658	346129	6665713	5.00
1634659	346349	6665982	10.00
1634660	346608	6665754	10.00
1634661	346573	6665652	10.00
1634662	345788	6665200	10.00
1634663	345585	6665120	10.00
1634664	346195	6666258	10.00
1634665	345760	6666354	10.00
1634666	345558	6666161	10.00
1634667	345378	6666081	10.00
1634668	345229	6665881	10.00
1634669	345212	6665804	10.00
1634670	344938	6665540	10.00
1634671	344921	6665685	10.00
1634672	352893	6669660	10.00
1634673	352761	6669574	10.00
1634674	352933	6669752	10.00
1634675	352922	6670374	10.00
1634676	352904	6670293	15.00
1634677	352490	6670348	10.00
1634678	352478	6670282	10.00
1634679	352391	6670268	10.00
1634680	352130	6670516	10.00
1634681	351959	6670410	10.00
1634682	351510	6670575	10.00
1634683	351881	6670603	10.00
1634684	347138	6663747	20.00
1634685	347134	6663614	20.00
1634686	347426	6663503	30.00
1634687	347711	6663787	15.00
1634688	347645	6663880	10.00
1634689	347570	6663858	10.00
1634690	347725	6664010	15.00

For personal use only

Sample ID	Easting (m)	Northing (m)	Cu (ppm)
1634691	347681	6664163	10.00
1634692	347615	6664255	10.00
1634693	347439	6664279	10.00
1634694	347315	6664349	10.00
1634695	347376	6664444	10.00
1634696	348015	6665152	10.00
1634697	347933	6665201	10.00
1634698	347840	6665109	10.00
1634699	347884	6664866	10.00
1634700	347909	6664741	10.00
1634701	348189	6664823	10.00
1634702	348241	6664739	5.00
1634703	348164	6664226	5.00
1634704	348075	6664172	2.00
1634705	348250	6664058	5.00
1634706	348130	6664002	15.00
1634707	348312	6663949	20.00
1634708	348189	6663870	15.00
1634709	348339	6663879	10.00
1634710	348257	6663781	10.00
1634711	348355	6663755	5.00
1634712	348883	6663580	10.00
1634713	349524	6663946	5.00
1634714	349421	6664076	5.00
1634715	349372	6664172	2.00
1634716	349306	6664405	5.00
1634717	348996	6664616	10.00
1634718	349221	6664290	10.00
1634719	348922	6664553	5.00
1634720	348518	6664982	10.00
1634721	348617	6664987	10.00
1634722	350275	6663854	5.00
1634723	350003	6663961	5.00
1634724	349958	6664008	10.00
1634725	350104	6664152	10.00
1634726	351459	6665712	10.00
1634727	350022	6664395	10.00
1634728	349735	6664524	10.00
1634729	349914	6664596	10.00
1634730	349799	6664676	10.00
1634731	349834	6664199	10.00
1634732	349608	6664672	15.00
1634733	349704	6664724	10.00
1634734	350421	6670704	10.00
1634735	350201	6670665	10.00
1634736	350043	6670836	10.00
1634737	349824	6670763	10.00
1634738	349405	6670670	10.00
1634739	348757	6670171	5.00
1634740	348698	6670309	5.00
1634741	347813	6670894	10.00

For personal use only

Sample ID	Easting (m)	Northing (m)	Cu (ppm)
1634742	347713	6670907	10.00
1634743	347900	6671301	10.00
1634745	347742	6671566	10.00
1634746	347587	6671494	5.00
1634747	347415	6671437	10.00
1634748	347431	6671245	10.00
1634749	347269	6671367	10.00
1634750	347114	6671306	2.00
1634751	347289	6671118	20.00
1634752	349684	6664783	2.00
1634753	349628	6664957	10.00
1634754	348015	6670196	10.00
1634755	347905	6670098	10.00
1634756	347697	6670374	5.00
1634757	347557	6670128	10.00
1634758	347243	6669974	10.00
1634759	347402	6669685	10.00
1634760	347274	6669721	10.00
1634761	349642	6665056	15.00
1634762	349521	6665219	20.00
1634763	349595	6665233	15.00
1634764	350698	6666018	10.00
1634765	350642	6666016	10.00
1634766	350739	6665949	10.00
1634767	350853	6665799	10.00
1634768	350476	6665756	10.00
1634769	350421	6664695	10.00
1634770	350469	6664623	10.00
1634771	350618	6664552	10.00
1634772	350559	6664930	10.00
1634773	350419	6665019	10.00
1634774	350405	6665169	10.00
1634775	350331	6665152	10.00
1634776	350126	6665295	10.00
1634777	350195	6665489	10.00
1634778	350022	6665466	5.00
1634779	350124	6665654	2.00
1634780	350055	6665699	10.00
1634781	349975	6665636	10.00
1634782	351914	6665719	80.00
1634783	351898	6665788	20.00
1634784	351983	6665923	20.00
1634785	352026	6666084	40.00
1634786	352089	6666028	50.00
1634787	351954	6666182	30.00
1634788	351880	6666343	10.00
1634789	351813	6666432	10.00
1634790	351139	6666440	20.00
1634791	351172	6666729	20.00
1634792	351106	6666721	20.00
1634793	350890	6666404	10.00

For personal use only

Sample ID	Easting (m)	Northing (m)	Cu (ppm)
1634794	350865	6666345	10.00
1634795	351080	6666363	10.00
1634796	351195	6666228	5.00
1634797	351346	6666107	10.00
1634798	351431	6666205	15.00
1634799	351479	6666159	10.00
1634800	351450	6666120	10.00
1634801	351604	6666022	10.00
1634802	351651	6665936	10.00
1634803	351355	6665831	15.00
1634804	351572	6665787	15.00
1634805	351787	6665775	15.00
1634806	353549	6667598	20.00
1634807	353358	6667570	10.00
1634808	352797	6667689	20.00
1634809	352871	6667771	20.00
1634810	353015	6667588	10.00
1634811	353060	6667622	20.00
1634812	353080	6667880	15.00
1634813	352993	6667884	20.00
1634814	353404	6667711	10.00
1634815	353217	6667823	20.00
1634816	353227	6667883	20.00
1634817	353261	6668467	30.00
1634818	353271	6668551	20.00
1634819	353249	6668865	10.00
1634820	353268	6669011	10.00
1634821	353576	6668999	10.00
1634822	353637	6669062	15.00
1634823	353535	6668767	20.00
1634824	353444	6668439	15.00
1634825	353727	6668738	15.00
1634826	353758	6668849	20.00
1634827	353490	6669202	10.00
1634828	353500	6669350	10.00
1634829	353439	6669540	10.00
1634830	353490	6669660	10.00
1634831	353579	6669643	20.00
1634832	353965	6669778	20.00
1634833	354020	6669674	20.00
1634834	354093	6669686	20.00
1634835	354042	6669519	20.00
1634836	354336	6669362	25.00
1634837	355232	6669280	20.00
1634838	355115	6669277	30.00
1634839	354927	6669508	45.00
1634840	354692	6669454	40.00
1634841	354596	6669632	40.00
1634842	354564	6669585	30.00
1634843	355274	6669612	20.00
1634844	355135	6669714	30.00

For personal use only

Sample ID	Easting (m)	Northing (m)	Cu (ppm)
1634845	355165	6669936	20.00
1634846	355119	6669877	50.00
1634847	354868	6669912	50.00
1634848	354954	6670004	40.00
1634849	354468	6669951	10.00
1634850	354501	6670004	10.00
1634851	355154	6670523	30.00
1634852	355125	6670442	35.00
1634853	355228	6670453	30.00
1634854	335791	6668734	20.00
1634855	335843	6668790	20.00
1634856	335976	6668895	10.00
1634857	336127	6668913	20.00
1634858	336205	6668859	15.00
1634859	336133	6668792	15.00
1634860	335527	6668839	15.00
1634861	335336	6668657	10.00
1634862	335260	6668930	20.00
1634863	335172	6668932	15.00
1634864	334743	6668846	20.00
1634865	335842	6668391	15.00
1634866	336222	6668385	15.00
1634867	336220	6668247	20.00
1634868	336181	6668563	15.00
1634869	335495	6668377	10.00
1634870	335557	6668315	20.00
1634871	335026	6668412	5.00
1634872	334948	6668469	10.00
1634873	334890	6668191	5.00
1634874	334882	6668278	10.00
1634875	334607	6668165	20.00
1634876	334378	6667908	15.00
1634877	334343	6667875	20.00
1634878	334646	6667704	20.00
1634879	334863	6667831	15.00
1634880	334932	6667711	20.00
1634881	334871	6667633	10.00
1634882	334923	6667474	20.00
1634883	334732	6667419	20.00
1634884	334789	6667316	15.00
1634885	334520	6667080	20.00
1634886	334563	6667192	20.00
1634887	334796	6667142	20.00
1634888	334875	6666978	10.00
1634889	334978	6667076	10.00
1634890	335014	6667132	10.00
1634891	334932	6667251	5.00
1634892	335012	6667288	20.00
1634893	335235	6667323	20.00
1634894	335300	6667262	20.00
1634895	335285	6667448	20.00

For personal use only

Sample ID	Easting (m)	Northing (m)	Cu (ppm)
1634896	335338	6667489	15.00
1634897	335776	6667690	10.00
1634898	335865	6667658	15.00
1634899	335917	6667758	15.00
1634900	335827	6668090	20.00
1634901	335174	6665474	20.00
1634902	335209	6665337	20.00
1634903	335267	6665274	20.00
1634904	335074	6665019	20.00
1634905	334985	6665058	20.00
1634906	333822	6665187	15.00
1634907	333839	6665139	20.00
1634908	334241	6665075	15.00
1634909	334288	6664989	15.00
1634910	334431	6665046	20.00
1634911	334534	6665336	20.00
1634912	334680	6665277	20.00
1634913	334706	6665332	20.00
1634914	334754	6665574	20.00
1634915	334656	6665673	20.00
1634916	334271	6665508	20.00
1634917	334600	6665730	20.00
1634918	334747	6665755	15.00
1634919	334805	6666015	20.00
1634920	334910	6666019	15.00
1634921	335301	6665547	20.00
1634922	335412	6665495	20.00
1634923	335608	6665340	20.00
1634924	335596	6665251	20.00
1634925	335441	6665245	20.00
1634926	335334	6665010	20.00
1634927	335431	6665013	20.00
1634928	335754	6665244	20.00
1634929	335828	6664952	20.00
1634930	335726	6664957	20.00
1634931	335213	6665987	20.00
1634932	335135	6665913	20.00
1634933	334829	6666210	15.00
1634934	334901	6666187	20.00
1634935	335640	6665683	20.00
1634936	335672	6665766	15.00
1634937	335788	6665825	15.00
1634938	335811	6665902	15.00
1634939	335482	6666131	20.00
1634940	335465	6666284	15.00
1634941	335117	6666403	10.00
1634942	335040	6666604	15.00
1634943	334784	6666597	15.00
1634944	334692	6666546	15.00
1634945	334652	6666735	10.00
1634946	333904	6666035	20.00

For personal use only

Sample ID	Easting (m)	Northing (m)	Cu (ppm)
1634947	334018	6665976	20.00
1634948	334070	6666088	15.00
1634949	334262	6665994	20.00
1634950	334280	6666085	20.00
1634951	334075	6666458	20.00
1634952	334034	6666508	20.00
1634953	333774	6666342	10.00
1634954	333687	6666388	20.00
1634955	333418	6666511	20.00
1634956	333490	6666564	20.00
1634957	333489	6666662	20.00
1634958	333129	6666585	20.00
1634959	333113	6666670	20.00
1634960	333237	6666759	15.00
1634961	333162	6666795	10.00
1634962	332961	6666613	15.00
1634963	333076	6666596	20.00
1634964	333108	6667423	20.00
1634965	333495	6667463	20.00
1634966	333485	6667424	20.00
1634967	333440	6667312	20.00
1634968	333492	6667312	20.00
1634969	333943	6668487	15.00
1634970	334053	6668428	15.00
1634971	334037	6668358	20.00
1634972	333493	6668888	10.00
1634973	333073	6668891	10.00
1634974	332915	6668736	10.00
1634975	333054	6668576	20.00
1634976	333124	6668663	20.00
1634977	333278	6668665	10.00
1634978	333248	6668399	10.00
1634979	333338	6668293	15.00
1634980	333411	6668230	10.00
1634981	333388	6668479	40.00
1634982	333621	6668299	10.00
1634983	333725	6668401	10.00
1634984	333787	6668226	15.00
1634985	333851	6668283	15.00
1634986	334037	6668031	10.00
1634987	334233	6668035	20.00
1634988	334078	6667811	15.00
1634989	334204	6667773	10.00
1634990	336933	6668009	15.00
1634991	336131	6667368	20.00
1634992	335923	6667233	15.00
1634993	336117	6667186	20.00
1634994	335969	6666718	15.00
1634995	335844	6666555	15.00
1634996	335730	6666600	10.00
1634997	336070	6666702	20.00

For personal use only

Sample ID	Easting (m)	Northing (m)	Cu (ppm)
1634998	336159	6666604	20.00
1634999	336245	6666487	20.00
1635000	336348	6666248	20.00
1635001	336321	6666174	15.00
1635002	336202	6666109	20.00
1635003	336121	6666147	20.00
1635004	337052	6667608	20.00
1635005	337109	6667542	20.00
1635006	336927	6667374	30.00
1635007	336457	6667040	20.00
1635008	336417	6666858	20.00
1635009	336339	6666877	20.00
1635010	336802	6666725	20.00
1635011	336949	6666780	20.00
1635012	336990	6666589	15.00
1635013	336755	6666526	20.00
1635014	336781	6666448	20.00
1635015	337092	6666275	20.00
1635016	337027	6666155	20.00
1635017	337090	6665982	20.00
1635018	337067	6665781	20.00
1635019	337190	6665491	15.00
1635020	337199	6665421	20.00
1635021	337052	6665396	20.00
1635022	337001	6665451	15.00
1635023	336947	6666169	20.00
1635024	336683	6665730	20.00
1635025	336604	6665740	20.00
1635026	336456	6665719	20.00
1635027	336467	6665376	20.00
1635028	336519	6665437	20.00
1635029	336656	6665268	20.00
1635030	336898	6665109	20.00
1635031	336846	6665023	20.00
1635032	336322	6664936	20.00
1635033	336509	6664917	20.00
1635034	336503	6664825	20.00
1635035	333553	6667282	25.00
1635036	333731	6667222	25.00
1635037	333830	6667233	20.00
1635038	333844	6667288	20.00
1635039	336906	6663907	25.00
1635040	336787	6663904	20.00
1635041	336666	6663782	20.00
1635042	336594	6663944	25.00
1635043	336464	6663835	20.00
1635044	336448	6663936	20.00
1635045	336283	6663686	20.00
1635046	336240	6663748	20.00
1635047	336233	6664016	25.00
1635048	336152	6664069	30.00

For personal use only

Sample ID	Easting (m)	Northing (m)	Cu (ppm)
1635049	336342	6664190	30.00
1635050	336355	6664296	30.00
1635051	336544	6664427	20.00
1635052	336664	6664390	15.00
1635053	336800	6664246	20.00
1635054	336890	6664215	20.00
1635055	337027	6664187	20.00
1635056	337064	6664081	20.00
1635057	336803	6663434	20.00
1635058	336747	6663347	25.00
1635059	336675	6663428	30.00
1635060	337410	6664038	15.00
1635061	337568	6664019	20.00
1635062	337260	6664443	15.00
1635063	337307	6664336	15.00
1635064	336735	6664635	15.00
1635065	337540	6667912	15.00
1635066	337525	6668014	20.00
1635067	337673	6668015	15.00
1635068	337985	6667847	20.00
1635069	338088	6667873	20.00
1635070	338125	6667929	25.00
1635071	337914	6668014	20.00
1635072	337947	6668097	20.00
1635073	338393	6668226	20.00
1635074	338616	6668373	20.00
1635075	338577	6668435	10.00
1635076	338786	6668562	15.00
1635077	338968	6668601	20.00
1635078	339216	6668594	20.00
1635079	339266	6668509	15.00
1635080	339082	6668390	15.00
1635081	337470	6667459	20.00
1635082	337903	6667416	20.00
1635083	338025	6667429	20.00
1635084	338572	6667191	20.00
1635085	338515	6667159	20.00
1635086	338458	6667506	20.00
1635087	338382	6667576	15.00
1635088	338545	6667896	25.00
1635089	338690	6667964	20.00
1635090	338892	6667946	20.00
1635091	338889	6667858	20.00
1635092	338660	6667646	30.00
1635093	338723	6667542	20.00
1635094	338854	6667301	20.00
1635095	338777	6667254	20.00
1635096	338880	6667361	20.00
1635097	338914	6666905	20.00
1635098	339179	6666986	15.00
1635099	339251	6666821	20.00

For personal use only

Sample ID	Easting (m)	Northing (m)	Cu (ppm)
1635100	339214	6666271	20.00
1635101	339262	6666365	20.00
1635102	338979	6666519	20.00
1635103	339056	6666603	20.00
1635104	339011	6666788	15.00
1635105	338753	6666797	15.00
1635106	338741	6666720	15.00
1635107	338637	6666671	20.00
1635108	338458	6666824	20.00
1635109	338394	6666743	20.00
1635110	338371	6666830	20.00
1635111	339066	6665548	15.00
1635112	339081	6665806	25.00
1635113	338902	6665943	20.00
1635114	339211	6665357	20.00
1635115	338608	6666027	20.00
1635116	338640	6666121	20.00
1635117	338304	6666130	15.00
1635118	338209	6666373	20.00
1635119	338157	6666249	25.00
1635120	338034	6666068	15.00
1635121	338152	6666023	20.00
1635122	338524	6665840	30.00
1635123	338538	6665725	20.00
1635124	338752	6665528	20.00
1635125	337974	6666387	20.00
1635126	337915	6666377	25.00
1635127	337746	6666695	25.00
1635128	337783	6666586	20.00
1635129	337891	6666907	20.00
1635130	338002	6666888	25.00
1635131	337877	6667069	20.00
1635132	337989	6667084	20.00
1635133	337307	6667038	20.00
1635134	337291	6666966	20.00
1635135	337229	6666991	20.00
1635136	337144	6666890	20.00
1635137	337318	6666548	20.00
1635138	337372	6666598	20.00
1635139	337599	6666519	20.00
1635140	337553	6666459	25.00
1635141	337406	6666456	20.00
1635142	337360	6666291	20.00
1635143	337724	6666122	20.00
1635144	337716	6666038	20.00
1635145	337650	6665906	20.00
1635146	337790	6665950	20.00
1635147	337799	6665861	20.00
1635148	337740	6665684	20.00
1635149	337709	6665517	20.00
1635150	337695	6665572	25.00

For personal use only

Sample ID	Easting (m)	Northing (m)	Cu (ppm)
1635151	337871	6665568	20.00
1635152	337832	6665288	20.00
1635153	337934	6665307	20.00
1635154	337580	6665151	20.00
1635155	337698	6665121	10.00
1635156	337416	6664929	15.00
1635157	337867	6664881	15.00
1635158	337794	6664811	15.00
1635159	338020	6664605	10.00
1635160	337853	6664450	15.00
1635161	337943	6664458	15.00
1635162	338820	6664321	30.00
1635163	338744	6664422	35.00
1635164	338668	6664709	90.00
1635165	338537	6664710	45.00
1635166	338374	6664965	40.00
1635167	338194	6664977	50.00
1635168	338171	6665031	50.00
1635169	338538	6665084	40.00
1635170	338558	6665321	30.00
1635171	339225	6665290	30.00
1635172	339476	6665316	40.00
1635173	339741	6665244	30.00
1635174	338928	6665171	25.00
1635175	338861	6665118	20.00
1635176	339183	6665015	20.00
1635177	339342	6665033	30.00
1635178	339396	6664966	25.00
1635179	339303	6664866	20.00
1635180	339479	6664608	20.00
1635181	339749	6664827	20.00
1635182	339779	6664719	20.00
1635183	339849	6664749	15.00
1635184	340042	6664788	20.00
1635185	339942	6664617	20.00
1635186	340304	6664534	25.00
1635187	340346	6664468	20.00
1635188	340675	6664669	20.00
1635189	340387	6664835	20.00
1635190	340353	6664953	20.00
1635191	340442	6664982	20.00
1635192	340661	6664883	20.00
1635193	340956	6664850	20.00
1635194	340686	6665350	30.00
1635195	340803	6665347	30.00
1635196	341097	6665368	30.00
1635197	341126	6665285	20.00
1635198	341304	6665338	20.00
1635199	339805	6665159	35.00
1635200	335977	6664402	20.00
1635201	335746	6664511	20.00

For personal use only

Sample ID	Easting (m)	Northing (m)	Cu (ppm)
1635202	335636	6664531	15.00
1635203	335570	6664302	15.00
1635204	335630	6664143	20.00
1635205	335627	6664100	20.00
1635206	335279	6664309	15.00
1635207	335300	6664318	25.00
1635208	335181	6664411	30.00
1635209	335133	6664641	20.00
1635210	335027	6664738	15.00
1635211	334791	6664735	20.00
1635212	334541	6664532	15.00
1635213	334502	6664576	10.00
1635214	334439	6664514	10.00
1635215	334385	6664357	15.00
1635216	334562	6664260	20.00
1635217	334668	6664145	20.00
1635218	334609	6664083	20.00
1635219	334973	6664304	20.00
1635220	334827	6664030	20.00
1635221	334889	6664139	20.00
1635222	335147	6663401	20.00
1635223	335129	6663510	20.00
1635224	335157	6663756	20.00
1635225	335204	6663798	10.00
1635226	335335	6663648	15.00
1635227	335381	6663595	20.00
1635228	335424	6663515	20.00
1635229	335297	6663381	15.00
1635230	335427	6663319	20.00
1635231	335608	6663160	10.00
1635232	335552	6663098	20.00
1635233	335798	6663176	20.00
1635234	335801	6663045	20.00
1635235	335984	6663079	20.00
1635236	335994	6662902	20.00
1635237	336103	6662986	20.00
1635238	336075	6662902	20.00
1635239	333349	6665711	10.00
1635240	333059	6665586	20.00
1635241	332956	6665458	20.00
1635242	332956	6665226	10.00
1635243	333004	6665116	10.00
1635244	333196	6665389	10.00
1635245	333114	6665263	15.00
1635246	333258	6665207	20.00
1635247	333279	6664617	15.00
1635248	333209	6664562	10.00
1635249	333546	6664503	10.00
1635250	333675	6664600	10.00
1635251	333703	6664566	10.00
1635252	333258	6663989	20.00

For personal use only

Sample ID	Easting (m)	Northing (m)	Cu (ppm)
1635253	333395	6664104	20.00
1635254	333426	6663927	20.00
1635255	333582	6664073	10.00
1635256	333576	6663905	20.00
1635257	333641	6663859	20.00
1635258	333787	6663865	15.00
1635259	333825	6663933	20.00
1635260	333902	6664145	15.00
1635261	333958	6664204	20.00
1635262	334319	6664064	20.00
1635263	334220	6664108	20.00
1635264	334136	6664364	10.00
1635265	336954	6668303	10.00
1635266	336406	6667961	10.00
1635267	336372	6667884	15.00
1635268	336275	6667811	15.00
1635269	336568	6669012	10.00
1635270	336833	6669086	10.00
1635271	337124	6668344	10.00
1635272	336784	6662836	20.00
1635273	336613	6662930	20.00
1635274	336622	6662808	20.00
1635275	336473	6662718	15.00
1635276	336200	6662324	20.00
1635277	335519	6661981	20.00
1635278	335329	6662389	20.00
1635279	335236	6662134	20.00
1635280	335239	6662199	20.00
1635281	335064	6661994	20.00
1635282	335055	6662059	15.00
1635283	334585	6661935	20.00
1635284	334476	6662162	20.00
1635285	334199	6661991	20.00
1635286	334053	6662090	20.00
1635287	333844	6661487	30.00
1635288	333135	6661624	20.00
1635289	333197	6661627	20.00
1635290	333772	6662038	20.00
1635291	333162	6661988	25.00
1635292	333019	6662383	20.00
1635293	333197	6662470	25.00
1635294	333147	6662383	20.00
1635295	333912	6662867	10.00
1635296	333666	6662843	10.00
1635297	333887	6662961	15.00
1635298	333713	6663197	20.00
1635299	333283	6662964	30.00
1635300	333311	6663350	20.00
1635301	333457	6663536	25.00
1635302	332953	6663613	20.00
1635303	334027	6663775	10.00

For personal use only

Sample ID	Easting (m)	Northing (m)	Cu (ppm)
1635304	334416	6663918	10.00
1635305	334413	6663843	10.00
1635306	334176	6663803	10.00
1635307	334074	6663653	10.00
1635308	333946	6663719	20.00
1635309	334290	6663508	15.00
1635310	334189	6663456	10.00
1635311	334323	6663232	10.00
1635312	334229	6663191	10.00
1635313	334285	6663085	20.00
1635314	334503	6662805	15.00
1635315	333640	6662014	30.00
1635316	333552	6662218	20.00
1635317	333798	6662467	15.00
1635318	334121	6662451	10.00
1635319	334439	6662433	15.00
1635320	334293	6662557	10.00
1635321	335768	6662514	15.00
1635322	335758	6662417	15.00
1635323	335648	6662597	15.00
1635324	335508	6662662	10.00
1635325	335502	6662594	10.00
1635326	335253	6662846	20.00
1635327	335125	6663306	20.00
1635328	334917	6663460	20.00
1635329	334827	6663491	15.00
1635330	334740	6663554	10.00
1635331	334617	6663384	10.00
1635332	334652	6663319	10.00
1635333	334842	6663095	10.00
1635334	334942	6663073	10.00
1635335	334867	6662892	10.00
1635336	337877	6668508	20.00
1635337	337878	6668590	15.00
1635338	338158	6668613	20.00
1635339	338391	6668867	25.00
1635340	339469	6670100	20.00
1635341	339207	6670334	15.00
1635342	339283	6670372	10.00
1635343	339404	6670491	15.00
1635344	339447	6670408	10.00
1635345	338908	6670607	10.00
1635346	338888	6670705	20.00
1635347	338713	6670394	15.00
1635348	338662	6670363	20.00
1635349	338463	6670511	25.00
1635350	338199	6670660	10.00
1635351	338153	6670592	15.00
1635352	338168	6670705	15.00
1635353	338451	6670847	15.00
1635354	338406	6670931	15.00

For personal use only

Sample ID	Easting (m)	Northing (m)	Cu (ppm)
1635355	338518	6671099	20.00
1635356	337932	6670887	15.00
1635357	337776	6670920	15.00
1635358	337729	6670746	15.00
1635359	337712	6671252	10.00
1635360	337870	6671399	15.00
1635361	337919	6671358	10.00
1635362	337599	6671520	10.00
1635363	337680	6671745	10.00
1635364	338148	6671946	10.00
1635365	338213	6672005	10.00
1635366	338297	6671860	15.00
1635367	338353	6671912	15.00
1635368	338532	6671788	20.00
1635369	339022	6671741	15.00
1635370	339441	6671732	15.00
1635371	339478	6671657	15.00
1635372	339336	6671455	20.00
1635373	339234	6671465	15.00
1635374	339069	6671336	15.00
1635375	338939	6671446	15.00
1635376	338938	6671371	10.00
1635377	338797	6671314	15.00
1635378	339115	6670964	20.00
1635379	339573	6670986	20.00
1635380	339704	6670958	20.00
1635381	339615	6670790	20.00
1635382	339537	6670761	15.00
1635383	339675	6671235	20.00
1635384	339595	6671225	20.00
1635385	339708	6671732	10.00
1635386	339622	6671745	15.00
1635387	340068	6671649	20.00
1635388	342312	6670919	15.00
1635389	342637	6671149	15.00
1635390	342814	6671643	15.00
1635391	342589	6671662	10.00
1635392	342431	6671505	15.00
1635393	342400	6671584	10.00
1635394	342658	6671850	10.00
1635395	342548	6671721	10.00
1635396	342426	6671843	20.00
1635397	342819	6672174	10.00
1635398	342874	6672232	10.00
1635399	343048	6672157	10.00
1635400	343141	6672061	10.00
1635401	338803	6669268	15.00
1635402	338838	6669396	15.00
1635403	338675	6669247	15.00
1635404	338463	6669440	20.00
1635405	338497	6669552	15.00

For personal use only

Sample ID	Easting (m)	Northing (m)	Cu (ppm)
1635406	338146	6669554	15.00
1635407	337826	6669650	10.00
1635408	337826	6669745	10.00
1635409	337746	6669756	15.00
1635410	337836	6669196	15.00
1635411	337688	6670156	15.00
1635412	337707	6670378	15.00
1635413	338182	6670316	15.00
1635414	338119	6670220	10.00
1635415	338380	6670155	15.00
1635416	338542	6669783	20.00
1635417	338982	6670004	20.00
1635418	338861	6669983	20.00
1635419	338902	6669889	20.00
1635420	339084	6669885	20.00
1635421	339073	6669815	20.00
1635422	339271	6669756	20.00
1635423	339240	6669680	25.00
1635424	340687	6669472	15.00
1635425	340877	6669533	15.00
1635426	340889	6669777	20.00
1635427	340877	6669842	15.00
1635428	341059	6670227	20.00
1635429	340848	6670131	15.00
1635430	340498	6669876	20.00
1635431	340229	6669317	20.00
1635432	340124	6669305	15.00
1635433	339734	6669055	15.00
1635434	339876	6669351	20.00
1635435	339853	6669404	15.00
1635436	340585	6670263	15.00
1635437	340183	6669841	15.00
1635438	340126	6669894	15.00
1635439	339804	6669811	20.00
1635440	340669	6670452	10.00
1635441	340249	6670475	15.00
1635442	340269	6670587	15.00
1635443	339966	6670200	15.00
1635444	339907	6670240	15.00
1635445	339999	6670382	15.00
1635446	340256	6670694	15.00
1635447	338072	6668853	20.00
1635448	337694	6668803	20.00
1635449	337675	6668713	15.00
1635450	337537	6668869	20.00
1635451	337296	6668859	20.00
1635452	343709	6672126	15.00
1635453	343742	6672187	15.00
1635454	343625	6672355	15.00
1635455	343442	6672627	15.00
1635456	343319	6672527	20.00

For personal use only

Sample ID	Easting (m)	Northing (m)	Cu (ppm)
1635457	343251	6672613	20.00
1635458	343176	6672462	20.00
1635459	343124	6672534	20.00
1635460	343492	6672668	20.00
1635461	343420	6672784	15.00
1635462	343464	6672842	25.00
1635463	343551	6672972	20.00
1635464	343532	6672318	20.00
1635465	344039	6672748	20.00
1635466	344111	6672922	20.00
1635467	344189	6672974	20.00
1635468	344088	6673243	15.00
1635469	344028	6673206	20.00
1635470	344356	6672789	20.00
1635471	344346	6672905	15.00
1635472	344416	6672912	20.00
1635473	344514	6672584	20.00
1635474	344429	6672570	20.00
1635475	343081	6671898	20.00
1635476	343141	6671872	20.00
1635477	344408	6672406	20.00
1635478	344606	6673108	20.00
1635479	344847	6672972	20.00
1635480	344777	6672878	20.00
1635481	344361	6672340	15.00
1635482	343953	6672163	20.00
1635483	345224	6673376	20.00
1635484	345282	6673436	20.00
1635485	345421	6673483	20.00
1635486	345613	6673721	15.00
1635487	345888	6674024	20.00
1635488	345873	6674095	15.00
1635489	345703	6674212	15.00
1635490	345702	6674318	20.00
1635491	345790	6674351	20.00
1635492	345485	6674541	15.00
1635493	345511	6674646	20.00
1635494	345242	6674667	5.00
1635495	345300	6674736	10.00
1635496	345143	6674972	10.00
1635497	345163	6675051	15.00
1635498	345397	6675133	10.00
1635499	345364	6675199	10.00
1635500	345604	6675346	10.00
1635501	345794	6675365	15.00
1635502	345774	6675455	25.00
1635503	345865	6675464	20.00
1635504	346032	6675456	15.00
1635505	345979	6675579	15.00
1635506	346033	6675666	20.00
1635507	346118	6675656	20.00

For personal use only

Sample ID	Easting (m)	Northing (m)	Cu (ppm)
1635508	346236	6675304	25.00
1635509	346283	6675373	20.00
1635510	346385	6675278	20.00
1635511	346142	6674972	15.00
1635512	346214	6674976	15.00
1635513	346030	6674775	15.00
1635514	346092	6674798	15.00
1635515	345743	6674840	10.00
1635516	345765	6674909	15.00
1635517	346065	6674457	15.00
1635518	346110	6674516	15.00
1635519	346282	6674254	20.00
1635520	346404	6674338	20.00
1635521	346448	6674680	20.00
1635522	346499	6674511	10.00
1635523	346565	6674666	15.00
1635524	345108	6673722	15.00
1635525	345179	6673779	20.00
1635526	344805	6673714	20.00
1635527	344749	6673725	20.00
1635528	344792	6673869	15.00
1635529	344635	6673976	15.00
1635530	344576	6674074	15.00
1635531	344634	6674133	20.00
1635532	344759	6674189	10.00
1635533	344802	6674328	15.00
1635534	344857	6674357	10.00
1635535	344998	6674530	10.00
1635536	345074	6674564	15.00
1635537	344952	6674719	15.00
1635538	345062	6674296	15.00
1635539	344969	6674246	10.00
1635540	345156	6673997	10.00
1635541	345079	6673964	20.00
1635542	345397	6673804	15.00
1635543	345448	6673889	15.00
1635544	347089	6674956	20.00
1635545	347137	6675020	15.00
1635546	347095	6675089	15.00
1635547	346879	6675098	15.00
1635548	346908	6675136	10.00
1635549	346678	6675496	10.00
1635550	346749	6675472	15.00
1635551	341608	6670684	25.00
1635552	341392	6670923	10.00
1635553	341316	6670968	10.00
1635554	341222	6670854	15.00
1635555	341120	6670579	15.00
1635556	341800	6670622	25.00
1635557	341846	6670573	20.00
1635558	341665	6670102	20.00

For personal use only

Sample ID	Easting (m)	Northing (m)	Cu (ppm)
1635559	341503	6670201	20.00
1635560	341396	6670060	25.00
1635561	341315	6670139	25.00
1635562	341316	6670211	20.00
1635563	341082	6670009	20.00
1635564	347235	6675535	20.00
1635565	347138	6675453	50.00
1635566	347069	6675778	20.00
1635567	347124	6675857	20.00
1635568	347184	6676003	20.00
1635569	350684	6678685	25.00
1635570	350635	6678744	15.00
1635571	350454	6679064	15.00
1635572	350479	6679146	10.00
1635573	350078	6678415	20.00
1635574	349985	6678474	20.00
1635575	349835	6678606	20.00
1635576	349941	6678992	15.00
1635577	349901	6679061	15.00
1635578	350201	6678779	15.00
1635579	349901	6679433	20.00
1635580	349826	6679484	20.00
1635581	350128	6679465	20.00
1635582	350121	6679539	20.00
1635583	349685	6679938	20.00
1635584	349670	6680017	25.00
1635585	349833	6680148	20.00
1635586	349890	6680068	20.00
1635587	350038	6680263	15.00
1635588	350145	6680204	10.00
1635589	350147	6679958	20.00
1635590	350197	6680025	15.00
1635591	350569	6680190	20.00
1635592	350501	6680158	15.00
1635593	350749	6679931	30.00
1635594	350619	6679839	20.00
1635595	350743	6679804	20.00
1635596	350645	6679765	15.00
1635597	350518	6679472	15.00
1635598	350759	6679262	15.00
1635599	350734	6679165	15.00
1635600	350837	6679111	10.00
1635601	340687	6670984	20.00
1635602	340732	6671074	20.00
1635603	340733	6671133	20.00
1635604	340465	6671065	15.00
1635605	351079	6678511	15.00
1635606	351141	6678542	15.00
1635607	351120	6678802	15.00
1635608	351163	6678746	15.00
1635609	351367	6678979	20.00

For personal use only

Sample ID	Easting (m)	Northing (m)	Cu (ppm)
1635610	351385	6679054	10.00
1635611	351470	6679008	10.00
1635612	351473	6678941	15.00
1635613	351308	6680211	10.00
1635614	351014	6679990	10.00
1635615	351203	6679695	15.00
1635616	351139	6679568	10.00
1635617	351221	6679572	10.00
1635618	350983	6679151	10.00
1635619	351133	6679149	10.00
1635620	351318	6679208	10.00
1635621	340253	6671188	10.00
1635622	340138	6671521	15.00
1635623	339710	6672195	15.00
1635624	339629	6672131	10.00
1635625	339105	6672246	10.00
1635626	339571	6672334	15.00
1635627	339852	6672487	15.00
1635628	339036	6672422	10.00
1635629	339049	6672501	10.00
1635630	339564	6672622	10.00
1635631	339562	6672688	10.00
1635632	339933	6672777	10.00
1635633	339881	6672803	10.00
1635634	339680	6673137	10.00
1635635	339745	6673101	10.00
1635636	339364	6673494	10.00
1635637	339246	6673571	10.00
1635638	339310	6673794	10.00
1635639	338881	6673691	10.00
1635640	338908	6673599	10.00
1635641	338972	6673619	10.00
1635642	338721	6673539	40.00
1635643	338659	6673235	10.00
1635644	338730	6673235	10.00
1635645	338341	6673038	20.00
1635646	338144	6673765	20.00
1635647	338075	6673693	10.00
1635648	337816	6673134	10.00
1635649	337803	6672573	10.00
1635650	337657	6672899	10.00
1635651	337642	6672525	10.00
1635652	337604	6671916	10.00
1635653	337807	6672189	10.00
1635654	337955	6672773	10.00
1635655	338357	6672331	10.00
1635656	338415	6672380	10.00
1635657	340121	6672462	40.00
1635658	337707	6674624	10.00
1635659	341147	6671465	10.00
1635660	341119	6671393	10.00

For personal use only

Sample ID	Easting (m)	Northing (m)	Cu (ppm)
1635661	341542	6671744	10.00
1635662	341913	6671632	10.00
1635663	341655	6671495	15.00
1635664	341675	6671589	10.00
1635665	341879	6671578	10.00
1635666	341424	6671920	15.00
1635667	341750	6671967	15.00
1635668	341701	6672035	15.00
1635669	341825	6672260	15.00
1635670	341971	6672216	20.00
1635671	342001	6672286	10.00
1635672	342128	6672544	15.00
1635673	342217	6672516	15.00
1635674	342302	6672394	15.00
1635675	342288	6672325	10.00
1635676	340600	6671858	15.00
1635677	341516	6672568	15.00
1635678	341440	6672775	15.00
1635679	341482	6672884	15.00
1635680	341533	6672791	15.00
1635681	341596	6672841	15.00
1635682	341753	6673079	20.00
1635683	341842	6673175	15.00
1635684	341817	6673256	10.00
1635685	341539	6673241	10.00
1635686	341262	6673031	10.00
1635687	341064	6673153	15.00
1635688	341026	6673109	15.00
1635689	341278	6672951	15.00
1635690	341225	6672884	15.00
1635691	340523	6672863	15.00
1635692	340583	6672783	20.00
1635693	340215	6672552	15.00
1635694	340791	6672519	15.00
1635695	340749	6672463	15.00
1635696	341026	6672321	20.00
1635697	340642	6672462	15.00
1635698	340969	6672266	15.00
1635699	340541	6672056	20.00
1635700	340526	6671975	10.00
1635701	337728	6673976	10.00
1635702	337879	6673917	15.00
1635703	337835	6673846	10.00
1635704	337965	6674403	10.00
1635705	337978	6674370	15.00
1635706	338259	6674567	15.00
1635707	338156	6674421	10.00
1635708	338216	6674469	15.00
1635709	338568	6674370	10.00
1635710	338531	6674245	10.00
1635711	338505	6673930	15.00

For personal use only

Sample ID	Easting (m)	Northing (m)	Cu (ppm)
1635712	338429	6673946	20.00
1635713	338452	6674702	15.00
1635714	338236	6675006	15.00
1635715	338167	6675011	15.00
1635716	338386	6675241	20.00
1635717	338346	6675180	15.00
1635718	338169	6675292	15.00
1635719	338098	6675253	15.00
1635720	337975	6674778	15.00
1635721	337929	6674855	15.00
1635722	339535	6674157	15.00
1635723	339588	6673870	20.00
1635724	340277	6673338	15.00
1635725	340316	6673198	15.00
1635726	341042	6673392	15.00
1635727	340890	6673496	10.00
1635728	340959	6673553	10.00
1635729	341235	6673810	10.00
1635730	341275	6673723	10.00
1635731	341448	6673700	10.00
1635732	341825	6674312	10.00
1635733	341912	6674508	10.00
1635734	341990	6674513	10.00
1635735	342360	6674217	10.00
1635736	342431	6674280	10.00
1635737	343262	6674294	10.00
1635738	343463	6674697	10.00
1635739	343395	6674692	10.00
1635740	343394	6674853	15.00
1635741	343631	6674963	10.00
1635742	343674	6674990	10.00
1635743	343879	6675003	10.00
1635744	343823	6674907	15.00
1635745	344304	6675173	10.00
1635746	344303	6675101	10.00
1635747	344229	6675024	10.00
1635748	343953	6674782	10.00
1635749	343964	6674641	10.00
1635750	344198	6675184	10.00
1635751	343703	6674350	10.00
1635752	343810	6674184	10.00
1635753	343646	6674141	10.00
1635754	343862	6674101	10.00
1635755	344080	6674215	10.00
1635756	344012	6674114	10.00
1635757	343994	6673805	10.00
1635758	343501	6673880	10.00
1635759	343451	6673939	10.00
1635760	343436	6673757	10.00
1635761	343367	6673782	10.00
1635762	343067	6673656	10.00

For personal use only

Sample ID	Easting (m)	Northing (m)	Cu (ppm)
1635763	343166	6673613	10.00
1635764	343237	6673574	10.00
1635765	343038	6673355	10.00
1635766	343049	6673724	10.00
1635767	342572	6673179	10.00
1635768	342632	6673266	10.00
1635769	342356	6673581	10.00
1635770	342181	6673741	10.00
1635771	342326	6673801	10.00
1635772	342230	6673972	10.00
1635773	342070	6674077	10.00
1635774	341969	6674055	10.00
1635776	340587	6673765	10.00
1635777	340615	6673835	10.00
1635778	340437	6673886	10.00
1635779	340703	6674106	10.00
1635780	340186	6673731	10.00
1635781	339822	6673762	10.00
1635782	339789	6673677	10.00
1635783	338940	6674348	10.00
1635784	338929	6674406	10.00
1635785	339254	6674512	15.00
1635786	339453	6674550	10.00
1635787	340107	6674226	10.00
1635788	340023	6674189	10.00
1635789	340783	6674432	10.00
1635790	340814	6674496	10.00
1635791	341376	6674613	10.00
1635792	342045	6674841	10.00
1635793	342107	6674871	15.00
1635794	342435	6674710	10.00
1635795	342731	6675117	10.00
1635796	342604	6675062	10.00
1635797	342468	6675221	10.00
1635798	342429	6675183	10.00
1635799	342448	6675331	10.00
1635800	342207	6675581	10.00
1635801	342192	6675499	10.00
1635802	342048	6675506	10.00
1635803	342057	6675726	10.00
1635804	342738	6675879	10.00
1635805	342666	6675910	10.00
1635806	342867	6676127	10.00
1635807	342365	6676212	10.00
1635808	342307	6676136	10.00
1635809	341988	6675927	10.00
1635810	341907	6675910	10.00
1635811	342025	6675167	10.00
1635812	341398	6674855	10.00
1635813	341346	6674783	10.00
1635814	340481	6674543	10.00

For personal use only

Sample ID	Easting (m)	Northing (m)	Cu (ppm)
1635815	340392	6674507	10.00
1635816	340070	6674618	10.00
1635817	340087	6674691	10.00
1635818	339062	6674613	10.00
1635819	340485	6674895	10.00
1635820	340584	6674906	10.00
1635821	340872	6674868	15.00
1635822	340561	6675141	10.00
1635823	340483	6675458	10.00
1635824	340355	6675709	10.00
1635825	340258	6675686	10.00
1635826	340331	6675818	15.00
1635827	340697	6675691	10.00
1635828	340716	6675612	10.00
1635829	340777	6675487	15.00
1635830	340730	6675413	10.00
1635831	341104	6675709	10.00
1635832	341054	6675648	10.00
1635833	341281	6675364	10.00
1635834	341358	6675392	20.00
1635835	341491	6675764	15.00
1635836	341339	6676137	10.00
1635837	341436	6676284	20.00
1635838	341489	6676381	10.00
1635839	341716	6676294	20.00
1635840	342064	6676465	15.00
1635841	342097	6676570	15.00
1635842	342524	6676582	15.00
1635843	341233	6676110	10.00
1635844	340848	6675965	15.00
1635845	340680	6676294	15.00
1635846	340601	6676327	10.00
1635847	340703	6676547	10.00
1635848	340784	6676539	10.00
1635849	341053	6676612	10.00
1635850	341355	6676791	10.00
1635851	340867	6676777	10.00
1635852	340508	6676961	10.00
1635853	339184	6674229	10.00
1635854	338851	6675402	15.00
1635855	338770	6675412	20.00
1635856	339209	6675309	20.00
1635857	339470	6675260	20.00
1635858	339607	6675344	15.00
1635859	339616	6675498	20.00
1635860	339711	6675494	20.00
1635861	339955	6675790	20.00
1635862	339890	6675917	20.00
1635863	339915	6675992	20.00
1635864	339639	6676065	20.00
1635865	339251	6676556	20.00

For personal use only

Sample ID	Easting (m)	Northing (m)	Cu (ppm)
1635866	339232	6676506	20.00
1635867	339189	6676467	20.00
1635868	339305	6674718	20.00
1635869	339492	6676339	20.00
1635870	339451	6676237	20.00
1635871	339487	6676285	20.00
1635872	339560	6675071	20.00
1635873	339619	6675169	20.00
1635874	340099	6675192	20.00
1635875	340050	6675110	20.00
1635876	338438	6675537	15.00
1635877	338041	6675890	15.00
1635878	337902	6675536	20.00
1635879	337980	6675536	15.00
1635880	338075	6676030	15.00
1635881	338150	6676339	15.00
1635882	338180	6676283	20.00
1635883	337847	6676102	20.00
1635884	337704	6676159	20.00
1635885	337714	6676207	20.00
1635886	337799	6676548	20.00
1635887	337750	6676591	20.00
1635888	337731	6676643	20.00
1635889	338365	6676654	20.00
1635890	338485	6676967	20.00
1635891	338621	6676923	20.00
1635892	338459	6677245	20.00
1635893	338296	6677171	20.00
1635894	337787	6676891	20.00
1635895	337926	6677435	20.00
1635896	338156	6677524	25.00
1635897	338165	6677973	15.00
1635898	337675	6677893	10.00
1635899	337669	6678265	15.00
1635900	337693	6678419	10.00
1635901	337765	6678433	10.00
1635902	338027	6678375	10.00
1635903	338656	6678057	10.00
1635904	338711	6678013	10.00
1635905	338683	6678089	10.00
1635906	338890	6678355	10.00
1635907	339195	6678426	10.00
1635908	339314	6678304	20.00
1635909	339185	6678128	15.00
1635910	338835	6677763	20.00
1635911	338705	6677691	10.00
1635912	338993	6677470	30.00
1635913	339012	6677346	15.00
1635914	338924	6677066	20.00
1635915	339084	6676972	15.00
1635916	339598	6677301	15.00

For personal use only

Sample ID	Easting (m)	Northing (m)	Cu (ppm)
1635917	339648	6677302	15.00
1635918	339525	6677514	15.00
1635919	339557	6677568	15.00
1635920	339869	6677427	10.00
1635921	340610	6677576	10.00
1635922	340627	6677634	15.00
1635923	346080	6678545	10.00
1635924	346246	6678166	15.00
1635925	346334	6678165	10.00
1635926	346606	6677756	20.00
1635927	346658	6677807	20.00
1635928	347143	6678028	20.00
1635929	347144	6677850	20.00
1635930	347156	6677463	15.00
1635931	346680	6677516	20.00
1635932	346599	6677507	15.00
1635933	346716	6677181	10.00
1635934	347142	6676602	15.00
1635935	346144	6676202	15.00
1635936	346077	6676271	15.00
1635937	346168	6676513	15.00
1635938	346319	6676552	15.00
1635939	346249	6676794	20.00
1635940	346313	6676767	15.00
1635941	346553	6676703	10.00
1635942	346571	6676614	15.00
1635943	346373	6676901	15.00
1635944	346361	6677125	10.00
1635945	346168	6677254	10.00
1635946	346118	6677285	15.00
1635947	346188	6677870	20.00
1635948	346127	6677928	15.00
1635949	345966	6678612	15.00
1635950	341628	6679074	15.00
1635951	341065	6679154	15.00
1635952	340990	6679089	15.00
1635953	340657	6679033	15.00
1635954	340987	6679592	15.00
1635955	340955	6679501	20.00
1635956	340602	6679549	15.00
1635957	340602	6679437	20.00
1635958	340512	6679425	15.00
1635959	340485	6679791	20.00
1635960	340352	6679713	20.00
1635961	342270	6680207	20.00
1635962	342280	6679892	10.00
1635963	342237	6679811	15.00
1635964	342198	6679363	20.00
1635965	342130	6679329	10.00
1635966	342389	6679207	10.00
1635967	342285	6679135	10.00

For personal use only

Sample ID	Easting (m)	Northing (m)	Cu (ppm)
1635968	340066	6679140	20.00
1635969	339262	6676739	10.00
1635970	338324	6676364	15.00
1635971	338339	6676231	20.00
1635972	338741	6676230	20.00
1635973	346547	6679356	20.00
1635974	346506	6679452	20.00
1635975	345984	6679824	20.00
1635976	346847	6679484	15.00
1635977	346898	6679521	20.00
1635978	346821	6679687	10.00
1635979	346926	6680017	20.00
1635980	346678	6680091	15.00
1635981	346696	6680183	20.00
1635982	347102	6680128	20.00
1635983	347385	6680165	20.00
1635984	347273	6679979	10.00
1635985	347804	6680230	15.00
1635986	347930	6680230	20.00
1635987	347797	6679689	20.00
1635988	348140	6679642	20.00
1635989	348257	6679915	25.00
1635990	348493	6679938	10.00
1635991	348569	6679894	20.00
1635992	348599	6680127	20.00
1635993	348959	6680209	15.00
1635994	348942	6680093	10.00
1635995	349134	6679914	15.00
1635996	348461	6679379	10.00
1635997	348450	6679194	10.00
1635998	338752	6676696	10.00
1635999	338704	6676632	10.00
1636000	339650	6676768	10.00
1636001	339736	6676968	10.00
1636002	340145	6676793	10.00
1636003	340333	6676865	10.00
1636004	340376	6676776	10.00
1636005	340579	6677112	10.00
1636006	340274	6676524	20.00
1636007	340338	6676456	20.00
1636008	340489	6677344	20.00
1636009	340034	6678100	20.00
1636010	339618	6678459	20.00
1636011	339606	6678905	10.00
1636012	339742	6678950	20.00
1636013	339602	6679408	20.00
1636014	339413	6679203	20.00
1636015	339338	6679240	15.00
1636016	339300	6679725	10.00
1636017	339033	6679714	20.00
1636018	338963	6679757	10.00

For personal use only

Sample ID	Easting (m)	Northing (m)	Cu (ppm)
1636019	341685	6680193	10.00
1636020	341906	6680196	15.00
1636021	341609	6679870	15.00
1636022	341695	6679836	10.00
1636023	341672	6679165	20.00
1636024	348517	6679190	10.00
1636025	348217	6678673	15.00
1636026	348584	6678622	15.00
1636027	348856	6678798	10.00
1636028	349086	6678954	10.00
1636029	349213	6678965	10.00
1636030	349212	6678746	10.00
1636031	349313	6678526	10.00
1636032	349115	6679353	20.00
1636033	349338	6679469	25.00
1636034	349262	6679640	20.00
1636035	349188	6679608	15.00
1636036	347656	6679313	50.00
1636037	347569	6679380	30.00
1636038	347575	6679501	20.00
1636039	346255	6679026	20.00
1636040	347808	6679264	20.00
1636041	347873	6679157	15.00
1636042	348043	6678983	15.00
1636043	347936	6678916	50.00
1636044	347487	6678521	25.00
1636045	347334	6678763	20.00
1636046	347361	6679010	10.00
1636047	347310	6679039	15.00
1636048	347746	6678749	15.00
1636049	346460	6678717	20.00
1636050	346428	6678622	20.00
1636051	346669	6678356	20.00
1636052	346640	6678271	20.00
1636053	346168	6679280	10.00
1636054	345855	6679124	10.00
1636055	345468	6679094	10.00
1636056	345550	6679161	10.00
1636057	345255	6678905	10.00
1636058	344868	6678823	10.00
1636059	344943	6678879	2.00
1636060	344605	6678903	10.00
1636061	345090	6678785	10.00
1636062	341078	6677607	10.00
1636063	341015	6677524	10.00
1636064	341025	6677172	10.00
1636065	341517	6677115	10.00
1636066	341769	6677072	10.00
1636067	341799	6676926	10.00
1636068	341747	6676848	10.00
1636069	342352	6677176	10.00

For personal use only

Sample ID	Easting (m)	Northing (m)	Cu (ppm)
1636070	342131	6676852	10.00
1636071	343246	6677566	10.00
1636072	343269	6677498	10.00
1636073	343397	6677549	10.00
1636074	343604	6677621	10.00
1636075	343968	6677684	10.00
1636076	343898	6677635	10.00
1636077	343713	6677477	10.00
1636078	343648	6677408	10.00
1636079	343598	6677568	10.00
1636080	343280	6677213	10.00
1636081	343169	6677129	10.00
1636082	343040	6677085	10.00
1636083	342900	6677044	10.00
1636084	342957	6676838	10.00
1636085	343057	6676799	10.00
1636086	343304	6676805	10.00
1636087	343391	6676499	5.00
1636088	343495	6676479	10.00
1636089	343493	6676290	10.00
1636090	343452	6676065	10.00
1636091	343446	6675880	10.00
1636092	343257	6675647	15.00
1636093	343270	6675550	10.00
1636094	343404	6675279	10.00
1636095	343460	6675287	10.00
1636096	343304	6676233	10.00
1636097	343553	6675239	10.00
1636098	344124	6675686	20.00
1636099	344195	6675684	15.00
1636100	344059	6676417	20.00
1636101	343972	6676054	15.00
1636102	343889	6676062	10.00
1636103	344118	6676373	10.00
1636104	344380	6675978	10.00
1636105	344444	6676029	10.00
1636106	344262	6676530	20.00
1636107	344338	6676529	10.00
1636108	344685	6676502	10.00
1636109	344782	6676551	10.00
1636110	344492	6676777	10.00
1636111	344287	6676991	10.00
1636112	344156	6676865	10.00
1636113	344097	6676916	10.00
1636114	344668	6677025	10.00
1636115	344543	6677201	10.00
1636116	344479	6677265	10.00
1636117	344756	6677703	10.00
1636118	344806	6677659	10.00
1636119	345015	6677858	10.00
1636120	344994	6678156	10.00

For personal use only

Sample ID	Easting (m)	Northing (m)	Cu (ppm)
1636121	344946	6678260	10.00
1636122	345101	6678352	20.00
1636123	343651	6677969	5.00
1636124	343578	6677911	10.00
1636125	343277	6677874	10.00
1636126	343071	6677799	10.00
1636127	342684	6677709	10.00
1636128	342585	6677901	10.00
1636129	342536	6677810	10.00
1636130	342363	6677479	10.00
1636131	341903	6677771	120.00
1636132	342044	6677932	10.00
1636133	341821	6677723	20.00
1636134	342068	6678019	10.00
1636135	343963	6678707	10.00
1636136	344219	6678771	10.00
1636137	344297	6678651	10.00
1636138	345759	6678368	20.00
1636139	345884	6677936	10.00
1636140	345704	6677555	10.00
1636141	345812	6677559	15.00
1636142	345697	6676969	15.00
1636143	345755	6676950	10.00
1636144	344902	6675383	10.00
1636145	344984	6675458	10.00
1636146	344784	6675637	10.00
1636147	344975	6675828	15.00
1636148	345015	6675765	10.00
1636149	345134	6675968	10.00
1636150	345232	6676136	10.00
1636151	345301	6676143	10.00
1636152	345234	6676587	15.00
1636153	345305	6676770	10.00
1636154	345273	6676946	10.00
1636155	345224	6676989	10.00
1636156	345483	6677824	10.00
1636157	345336	6678283	10.00
1636158	345504	6678392	10.00
1636159	345647	6678444	10.00
1636160	340025	6678359	10.00
1636161	340770	6678326	10.00
1636162	341416	6678566	10.00
1636163	341488	6678507	15.00
1636164	342401	6678301	10.00
1636165	342708	6678359	10.00
1636166	342770	6678327	10.00
1636167	342813	6678406	10.00
1636168	343012	6678446	10.00
1636169	343273	6678400	10.00
1636170	343280	6678552	10.00
1636171	343521	6678598	10.00

For personal use only

Sample ID	Easting (m)	Northing (m)	Cu (ppm)
1636172	343615	6678637	10.00
1636173	343691	6678497	10.00
1636174	343893	6678540	15.00
1636175	342669	6679283	10.00
1636176	342743	6679301	10.00
1636177	342938	6679382	10.00
1636178	342655	6679752	10.00
1636179	342599	6679883	10.00
1636180	342555	6680211	90.00
1636181	342781	6680175	10.00
1636182	343386	6680069	10.00
1636183	343503	6680071	10.00
1636184	343788	6680175	10.00
1636185	343969	6680107	10.00
1636186	343564	6679691	15.00
1636187	343632	6679688	10.00
1636188	343742	6679440	10.00
1636189	343766	6679316	10.00
1636190	344668	6679591	10.00
1636191	344761	6679587	10.00
1636192	344341	6679715	10.00
1636193	344363	6679946	10.00
1636194	344493	6679957	10.00
1636195	344472	6680212	15.00
1636196	344905	6680162	10.00
1636197	344979	6680099	10.00
1636198	345257	6680182	10.00
1636199	345337	6680157	10.00
1636200	345531	6680218	10.00
1636201	345791	6680207	10.00
1636202	345568	6680012	10.00
1636203	345407	6679582	10.00
1636204	345363	6679685	10.00
1636832	367616	6688668	25.00
1636833	365170	6687039	20.00
1636834	364954	6686970	25.00
1636835	363791	6685964	15.00
1636836	364017	6685653	25.00
1636837	364284	6685863	15.00
1636838	364256	6685711	20.00
1636839	367022	6687600	30.00
1636840	366965	6687504	20.00
1636841	367073	6687067	15.00
1636842	367003	6686926	25.00
1636843	366511	6687507	25.00
1636844	366180	6687474	25.00
1636845	365971	6687089	25.00
1636846	366713	6687047	25.00
1636847	365840	6685494	25.00
1636848	366090	6685709	15.00
1636849	366192	6685596	20.00

For personal use only

Sample ID	Easting (m)	Northing (m)	Cu (ppm)
1636850	366244	6685323	20.00
1636851	366175	6684846	25.00
1636852	366261	6684954	20.00
1636853	366607	6684744	30.00
1636854	366683	6684548	25.00
1636855	366766	6684574	25.00
1636856	366675	6684080	25.00
1636857	366760	6684102	25.00
1636858	367250	6684181	20.00
1636859	367555	6685103	25.00
1636860	367243	6685400	15.00
1636861	367211	6685563	20.00
1636862	367525	6685431	30.00
1636863	367795	6685663	25.00
1636864	367639	6686025	15.00
1636865	367502	6685888	10.00
1637186	368010	6674106	15.00
1637187	367853	6674477	10.00
1637188	367837	6674964	10.00
1637189	367646	6674964	5.00
1637190	367420	6675281	5.00
1637191	367344	6675155	5.00
1637192	367928	6674583	10.00
1637193	367654	6674498	10.00
1637194	367658	6674241	15.00
1637198	367403	6673349	80.00
1637199	367365	6673535	25.00
1637200	367932	6673529	20.00
1637201	367700	6673006	25.00
1637202	367601	6672663	20.00
1637203	367494	6672320	15.00
1637204	367366	6672069	15.00
1637205	366991	6672168	15.00
1637206	367060	6672298	15.00
1637207	367159	6671673	45.00
1637208	367065	6671588	15.00
1637209	366709	6671071	10.00
1637210	366329	6670804	10.00
1637235	367639	6679889	20.00
1637236	367613	6678533	15.00
1637237	367806	6678567	10.00
1637238	367678	6677808	15.00
1637247	367263	6678672	10.00
1637248	367371	6678617	5.00
1637249	367296	6678095	5.00
1637250	367206	6678161	5.00
1637251	367070	6677459	5.00
1637252	366709	6677843	5.00
1637253	366499	6677469	10.00
1637254	366402	6677422	5.00
1637255	366494	6678112	5.00

For personal use only

Sample ID	Easting (m)	Northing (m)	Cu (ppm)
1637256	366443	6678209	30.00
1637257	366770	6678422	30.00
1637258	366707	6678313	5.00
1637259	366973	6678534	10.00
1637260	367786	6678797	10.00
1637261	367814	6679237	10.00
1637263	367475	6679373	35.00
1637264	367145	6678970	35.00
1637265	367418	6679672	10.00
1637266	365935	6677569	15.00
1637267	365951	6677136	10.00
1637268	365284	6677878	30.00
1637269	366039	6677537	15.00
1637270	365426	6677708	10.00
1637271	365520	6677793	5.00
1637272	365525	6677366	15.00
1637273	365750	6678262	15.00
1637274	366016	6678361	15.00
1637275	365994	6678474	15.00
1637276	365607	6678661	15.00
1637277	365437	6678713	5.00
1637278	365801	6678889	15.00
1637279	365554	6679198	15.00
1637280	365710	6679275	10.00
1637281	365841	6680079	15.00
1637282	366033	6680099	10.00
1637283	366170	6679468	10.00
1637284	366022	6679440	10.00
1637285	366573	6679724	10.00
1637286	366485	6679635	10.00
1637287	366431	6680294	10.00
1637288	366264	6680467	15.00
1637289	357679	6672316	15.00
1637290	357504	6672341	25.00
1637291	357430	6672131	20.00
1637292	357316	6671961	30.00
1637293	357282	6671795	30.00
1637294	357299	6671705	25.00
1637295	357431	6671546	20.00
1637296	357715	6671690	20.00
1637297	357702	6671557	20.00
1637298	357187	6671386	35.00
1637299	356874	6671726	90.00
1637300	355925	6671733	65.00
1637301	355959	6671631	170.00
1637302	356527	6671495	95.00
1637303	356578	6671387	35.00
1637304	357316	6671109	80.00
1637305	356265	6670121	20.00
1637306	357140	6670916	15.00
1637307	355908	6671097	80.00

For personal use only

Sample ID	Easting (m)	Northing (m)	Cu (ppm)
1637308	355974	6671215	100.00
1637309	356550	6670842	30.00
1637310	356167	6671063	30.00
1637311	356553	6670444	40.00
1637312	356649	6670050	25.00
1637313	356508	6669991	20.00
1637314	356106	6670127	40.00
1637315	356348	6669943	30.00
1637316	355922	6669884	30.00
1637317	355568	6669192	20.00
1637318	356165	6669334	20.00
1637319	355987	6669098	25.00
1637320	359190	6669240	50.00
1637321	359077	6669155	55.00
1637322	355968	6669494	25.00
1637323	358862	6669457	25.00
1637324	358714	6669731	25.00
1637325	358804	6669695	25.00
1637326	358321	6669917	30.00
1637327	358392	6669950	30.00
1637328	358071	6669956	30.00
1637329	357805	6670047	25.00
1637330	357855	6670148	25.00
1637331	360514	6669237	90.00
1637332	360371	6669212	20.00
1637333	357663	6670325	25.00
1637334	357584	6670149	15.00
1637335	357169	6669768	10.00
1637336	357237	6669736	15.00
1637337	359735	6669286	15.00
1637338	359658	6669181	10.00
1637339	359391	6669940	15.00
1637340	359540	6669935	15.00
1637341	360519	6670989	10.00
1637342	360451	6671058	10.00
1637343	360644	6671228	15.00
1637344	360684	6671348	15.00
1637345	361013	6671478	10.00
1637346	360999	6671875	35.00
1637347	360553	6671512	10.00
1637348	360144	6671807	10.00
1637349	359957	6671898	10.00
1637350	359781	6671552	10.00
1637351	359679	6671819	25.00
1637352	359422	6671667	10.00
1637353	359531	6671569	10.00
1637354	362683	6669950	10.00
1637355	362402	6670321	10.00
1637356	362641	6670151	15.00
1637357	362643	6670808	10.00
1637358	362768	6671438	20.00

For personal use only

Sample ID	Easting (m)	Northing (m)	Cu (ppm)
1637359	362408	6671724	20.00
1637360	362297	6671665	10.00
1637361	361721	6670945	10.00
1637362	361644	6670836	15.00
1637363	361909	6670378	15.00
1637364	363112	6669802	10.00
1637365	363296	6669672	15.00
1637366	363342	6670404	15.00
1637367	363319	6670592	10.00
1637368	363240	6670619	10.00
1637369	363120	6669717	5.00
1637370	361149	6669890	10.00
1637371	361359	6669235	10.00
1637372	361729	6669337	35.00
1637373	361695	6669411	20.00
1637374	365239	6671231	15.00
1637375	364797	6671940	15.00
1637376	364457	6672011	10.00
1637377	364494	6671841	15.00
1637378	364444	6672670	15.00
1637379	363882	6672515	15.00
1637380	364318	6672851	30.00
1637381	363978	6672875	20.00
1637382	364000	6672988	25.00
1637383	364455	6672971	30.00
1637384	365780	6674172	20.00
1637385	365688	6674225	20.00
1637386	365392	6673958	15.00
1637387	365445	6673448	20.00
1637388	365529	6673585	15.00
1637389	365171	6673082	20.00
1637390	365112	6672438	10.00
1637391	365194	6672389	15.00
1637392	365777	6672938	20.00
1637393	365863	6672750	20.00
1637394	365534	6672846	20.00
1637395	365477	6672466	20.00
1637396	365754	6671365	10.00
1637398	365301	6670552	30.00
1637399	364933	6670117	20.00
1637400	364392	6670598	20.00
1637401	364632	6669897	20.00
1637402	364381	6669729	15.00
1637403	363796	6669530	20.00
1637404	360411	6691740	15.00
1637405	359467	6691648	5.00
1637406	359479	6691769	15.00
1637407	360138	6691445	70.00
1637408	360117	6691117	20.00
1637422	367738	6681287	10.00
1637423	367662	6681165	10.00

For personal use only

Sample ID	Easting (m)	Northing (m)	Cu (ppm)
1637424	367555	6681119	10.00
1637425	367508	6681421	15.00
1637426	367209	6680798	10.00
1637427	367182	6680540	5.00
1637428	367441	6680411	5.00
1637429	367380	6680305	15.00
1637430	367730	6683374	10.00
1637431	367852	6683435	5.00
1637432	367890	6683199	5.00
1637433	367631	6682993	10.00
1637434	367212	6683085	10.00
1637435	367685	6682643	10.00
1637436	367479	6682734	10.00
1637437	367380	6682475	10.00
1637438	367288	6682216	5.00
1637439	367336	6682023	10.00
1637440	366786	6681363	10.00
1637441	366918	6681265	10.00
1637442	366739	6681014	10.00
1637443	366022	6683628	10.00
1637444	365909	6683483	5.00
1637445	366476	6683353	10.00
1637446	366153	6683364	5.00
1637447	366308	6682876	10.00
1637448	366476	6682927	10.00
1637450	366121	6680938	10.00
1637451	366204	6681047	20.00
1637452	365981	6680852	10.00
1637453	365993	6680928	15.00
1637454	365672	6680564	15.00
1637455	365596	6680644	15.00
1637456	365445	6680060	15.00
1637457	365414	6680212	15.00
1637458	365201	6679474	20.00
1637459	364418	6679275	20.00
1637460	364263	6679173	20.00
1637461	364142	6679536	20.00
1637462	364236	6679491	20.00
1637463	364341	6679787	15.00
1637464	364443	6679820	20.00
1637465	364500	6680218	15.00
1637466	364125	6680513	15.00
1637467	364875	6681200	15.00
1637468	364875	6681382	15.00
1637469	365028	6681467	15.00
1637470	365409	6681217	15.00
1637471	364733	6681774	20.00
1637472	364188	6681762	15.00
1637473	365642	6681649	15.00
1637474	365616	6681494	15.00
1637475	365335	6681791	25.00

For personal use only

Sample ID	Easting (m)	Northing (m)	Cu (ppm)
1637476	365238	6681859	10.00
1637477	365221	6681763	10.00
1637478	364631	6682421	15.00
1637479	364636	6682233	20.00
1637480	362944	6678929	10.00
1637481	363033	6678824	15.00
1637482	362934	6678563	15.00
1637483	362598	6678507	20.00
1637484	362654	6678406	20.00
1637485	362115	6677799	15.00
1637486	361905	6677952	10.00
1637487	361363	6677534	25.00
1637488	361291	6677588	30.00
1637489	361405	6677293	35.00
1637490	361121	6677191	30.00
1637491	361025	6677089	15.00
1637492	360869	6677092	20.00
1637493	360367	6676761	25.00
1637494	360183	6676805	75.00
1637495	360093	6676085	15.00
1637496	360971	6678058	25.00
1637497	361757	6678336	30.00
1637498	361782	6678253	30.00
1637499	361990	6678650	20.00
1637500	363722	6679673	20.00
1637501	363722	6679729	10.00
1637502	363656	6679571	35.00
1637503	359344	6676492	50.00
1637504	359429	6676578	75.00
1637505	359230	6676702	75.00
1637506	359088	6676742	30.00
1637507	359038	6675807	30.00
1637508	358554	6676487	50.00
1637509	358231	6675868	55.00
1637510	357986	6675788	80.00
1637511	357935	6675873	25.00
1637512	358514	6675516	20.00
1637513	358832	6675482	15.00
1637514	358335	6675300	30.00
1637515	358579	6674156	20.00
1637516	358560	6674726	15.00
1637517	358239	6676218	15.00
1637518	357167	6674018	20.00
1637519	356879	6673199	20.00
1637520	356792	6673224	15.00
1637521	356873	6673704	5.00
1637522	356998	6673670	15.00
1637523	356930	6673903	10.00
1637524	357328	6673806	15.00
1637525	357220	6673818	10.00
1637526	357684	6674786	25.00

For personal use only

Sample ID	Easting (m)	Northing (m)	Cu (ppm)
1637527	357418	6674659	40.00
1637528	357359	6674682	15.00
1637529	356288	6674102	15.00
1637530	356237	6674334	25.00
1637531	356152	6674255	25.00
1637532	356220	6674016	25.00
1637533	355737	6673766	40.00
1637534	355719	6673647	25.00
1637535	355745	6673349	25.00
1637536	355874	6673045	25.00
1637537	355749	6672920	35.00
1637538	355340	6672949	10.00
1637539	355368	6672744	25.00
1637540	355726	6672489	25.00
1637541	355783	6672602	30.00
1637542	355942	6673346	10.00
1637543	356175	6673363	20.00
1637544	356419	6673443	15.00
1637545	356430	6673562	10.00
1637546	363818	6678570	40.00
1637547	363747	6678629	20.00
1637548	363484	6678159	20.00
1637549	363580	6677503	25.00
1637550	363415	6677498	25.00
1637551	363323	6676816	30.00
1637552	363444	6676776	30.00
1637553	364322	6677475	70.00
1637554	363985	6678161	45.00
1637555	363838	6678172	25.00
1637556	361808	6692899	15.00
1637557	363217	6693267	15.00
1637558	363675	6692735	10.00
1637559	363632	6692614	20.00
1637560	363382	6691739	15.00
1637561	362965	6693154	15.00
1637562	362944	6693331	15.00
1637563	362229	6673602	20.00
1637564	362336	6673068	20.00
1637565	362147	6673119	15.00
1637566	361757	6672881	15.00
1637567	361934	6672653	30.00
1637568	362092	6672693	20.00
1637569	361678	6672784	10.00
1637570	362001	6673818	35.00
1637571	361659	6674366	15.00
1637572	362266	6674672	10.00
1637573	362575	6674442	35.00
1637574	362589	6674564	30.00
1637575	363075	6674425	30.00
1637576	362876	6673965	20.00
1637577	363120	6674073	20.00

For personal use only

Sample ID	Easting (m)	Northing (m)	Cu (ppm)
1637578	362893	6674226	50.00
1637579	361428	6673454	35.00
1637580	361206	6673335	10.00
1637581	361103	6673484	20.00
1637582	360991	6673397	15.00
1637583	360934	6673783	15.00
1637584	360752	6673698	15.00
1637585	360445	6673477	10.00
1637586	360561	6673386	25.00
1637587	360621	6673193	15.00
1637588	360309	6673057	20.00
1637589	360059	6673068	65.00
1637590	359949	6673230	20.00
1637591	359355	6673233	30.00
1637592	359316	6673423	30.00
1637593	359605	6673602	25.00
1637594	359815	6673653	10.00
1637595	363932	6675186	25.00
1637596	363936	6675405	50.00
1637597	362354	6674942	20.00
1637598	362109	6674908	15.00
1637599	362183	6675067	15.00
1637600	361792	6675239	20.00
1637601	361269	6674874	10.00
1637602	361203	6674950	15.00
1637603	361090	6675433	15.00
1637604	364086	6675328	35.00
1637605	363296	6675470	20.00
1637606	362841	6676089	5.00
1637607	361900	6675238	10.00
1637608	362285	6675544	15.00
1637609	362610	6674916	15.00
1637610	363915	6674187	10.00
1637611	364114	6674204	10.00
1637612	364359	6674022	15.00
1637613	364580	6673636	10.00
1637614	364381	6673755	5.00
1637615	364636	6673835	15.00
1637616	364580	6674243	10.00
1637617	364364	6674748	10.00
1637618	364879	6675004	10.00
1637619	365823	6675794	10.00
1637620	365817	6675554	10.00
1637621	365552	6675514	10.00
1637622	365664	6675504	5.00
1637623	365265	6675477	5.00
1637624	365216	6675328	10.00
1637625	364989	6675703	10.00
1637626	364677	6675605	10.00
1637627	364421	6675447	10.00
1637628	364234	6675249	10.00

For personal use only

Sample ID	Easting (m)	Northing (m)	Cu (ppm)
1637629	364324	6675675	10.00
1637630	364486	6675688	10.00
1637631	364895	6675966	10.00
1637632	363580	6694251	20.00
1637633	363415	6694160	20.00
1637634	363072	6694184	20.00
1637635	363180	6694615	15.00
1637636	362864	6694239	25.00
1637637	363082	6693745	15.00
1637638	363233	6693898	15.00
1637639	363926	6693944	15.00
1637722	367749	6695557	15.00
1637723	367724	6695007	20.00
1637724	367367	6694665	25.00
1637725	367457	6694564	20.00
1637726	367297	6694251	20.00
1637727	367417	6694223	20.00
1637728	367180	6693860	20.00
1637729	367136	6693940	10.00
1637730	367203	6695182	10.00
1637731	367116	6695271	15.00
1637732	366851	6695268	10.00
1637733	366157	6695120	15.00
1637734	366811	6695403	10.00
1637735	366322	6695728	10.00
1637736	367759	6696142	10.00
1637737	367651	6696231	15.00
1637738	367572	6696318	10.00
1637780	363358	6696624	15.00
1637781	363194	6696948	15.00
1637782	363511	6696783	15.00
1637783	363801	6696460	15.00
1637784	363500	6696181	30.00
1637785	363176	6696221	20.00
1637786	363193	6696034	20.00
1637787	363898	6695693	20.00
1637788	363907	6695784	20.00
1637789	363142	6695880	20.00
1637790	362955	6695591	20.00
1637791	363034	6695131	20.00
1637792	362914	6695472	20.00
1637793	363005	6694864	20.00
1637794	362779	6696653	20.00
1637795	362995	6697014	20.00
1637796	362217	6697266	20.00
1637797	361885	6696694	20.00
1637798	361802	6695932	20.00
1637799	361774	6695250	20.00
1637800	361620	6695205	20.00
1637801	361649	6696346	20.00
1637802	361683	6697084	15.00

For personal use only

Sample ID	Easting (m)	Northing (m)	Cu (ppm)
1637803	361589	6697064	20.00
1637804	361241	6696281	20.00
1637805	360683	6695364	15.00
1637806	360766	6695324	15.00
1637807	360785	6695449	15.00
1637808	360846	6696302	15.00
1637809	360956	6696210	15.00
1637810	363248	6697592	15.00
1637811	360965	6696465	10.00
1637812	361285	6696914	15.00
1637813	361516	6697300	15.00
1637814	360668	6697867	10.00
1637815	360883	6698167	15.00
1637816	360445	6698423	10.00
1637817	360119	6698497	10.00
1637818	359652	6698683	15.00
1637819	359333	6698909	25.00
1637820	359111	6699150	15.00
1637821	360984	6694756	15.00
1637822	361385	6694431	20.00
1637823	361609	6694035	15.00
1637824	361439	6694088	15.00
1637825	361506	6693668	15.00
1637826	361490	6693518	15.00
1637827	361397	6693656	10.00
1637828	361458	6693775	15.00
1637829	361200	6693889	15.00
1637830	361220	6694129	20.00
1637831	360861	6693610	15.00
1637832	360871	6693166	15.00
1637835	367739	6691450	15.00
1637836	367180	6697438	20.00
1637837	367511	6697239	20.00
1637838	367055	6696971	15.00
1637839	367093	6696855	15.00
1637840	366873	6696687	15.00
1637841	366972	6696571	15.00
1637842	366271	6696244	10.00
1637843	366416	6696191	15.00
1637844	365736	6695752	10.00
1637845	365593	6696862	15.00
1637846	365613	6696647	15.00
1637847	365514	6696666	15.00
1637848	365476	6696829	15.00
1637849	365871	6697520	15.00
1637850	364927	6697009	15.00
1637851	364818	6697026	15.00
1637852	365202	6697587	15.00
1637853	366339	6697436	15.00
1637854	366129	6697493	10.00
1637855	366181	6697329	10.00

For personal use only

Sample ID	Easting (m)	Northing (m)	Cu (ppm)
1637856	364011	6697181	15.00
1637857	363835	6697096	15.00
1637858	360496	6692882	15.00
1637859	360053	6693041	10.00
1637860	359981	6692891	10.00
1637861	359732	6692826	10.00
1637862	359332	6692819	10.00
1637863	359388	6693142	15.00
1637864	359672	6692933	15.00
1637865	359911	6693615	15.00
1637866	359741	6693495	10.00
1637867	359080	6693489	15.00
1637868	358451	6693808	15.00
1637869	359854	6693717	20.00
1637870	360064	6693904	15.00
1637871	359917	6694455	15.00
1637872	359821	6694335	10.00
1637873	359292	6694427	10.00
1637874	358838	6692553	10.00
1637875	359167	6692308	10.00
1637876	359377	6692348	10.00
1637877	360019	6692484	15.00
1637878	360354	6692609	10.00
1637884	367010	6692569	15.00
1637885	366839	6691944	15.00
1637886	366280	6691915	10.00
1637887	366245	6691975	10.00
1637888	366263	6692144	10.00
1637889	365049	6691403	10.00
1637890	365028	6691302	15.00
1637891	365155	6691205	10.00
1637892	365536	6691289	20.00
1637893	365461	6691369	10.00
1637894	365751	6691449	10.00
1637895	365864	6691426	10.00
1637896	366153	6692483	10.00
1637897	365947	6693072	10.00
1637898	365841	6692957	10.00
1637899	365937	6693554	10.00
1637900	366138	6693719	10.00
1637901	366009	6693795	20.00
1637902	365947	6694450	10.00
1637903	365727	6692653	10.00
1637904	365679	6692532	10.00
1637905	365193	6693087	10.00
1637906	365079	6692569	10.00
1637907	364432	6692096	10.00
1637908	364556	6693007	10.00
1637909	364007	6692577	10.00
1637910	363886	6691857	10.00
1637911	364545	6693169	10.00

For personal use only

Sample ID	Easting (m)	Northing (m)	Cu (ppm)
1637912	364036	6693384	10.00
1637913	364665	6693546	5.00
1637914	364599	6694176	5.00
1637915	364378	6694161	5.00
1637916	364468	6694875	5.00
1637917	365179	6694557	10.00
1637918	365006	6694006	10.00
1637919	364778	6693550	10.00
1637920	365345	6690475	15.00
1637921	356906	6694050	10.00
1637922	356983	6693909	5.00
1637923	356409	6693983	10.00
1637924	356213	6693764	5.00
1637925	356198	6693861	5.00
1637926	356090	6694116	10.00
1637927	356179	6694228	10.00
1637928	357002	6694317	5.00
1637929	356788	6694359	10.00
1637930	356831	6694450	10.00
1637931	356780	6693390	5.00
1637932	356806	6693512	5.00
1637933	357317	6693590	2.00
1637934	357295	6693887	5.00
1637935	357643	6694639	10.00
1637936	357769	6694746	5.00
1637937	357906	6694572	5.00
1637938	357910	6694161	5.00
1637939	358010	6694094	5.00
1637940	357851	6693731	5.00
1637941	357775	6693661	5.00
1637942	358214	6692925	5.00
1637943	357224	6693127	10.00
1637944	357191	6693001	5.00
1637945	357848	6692867	10.00
1637946	358114	6692934	10.00
1637947	357643	6692536	10.00
1637948	357988	6692797	10.00
1637949	357622	6692418	10.00
1637950	357147	6692649	5.00
1637951	357132	6692497	5.00
1637952	358381	6692004	10.00
1637953	358388	6691904	10.00
1637954	357306	6691518	10.00
1637955	356706	6691294	5.00
1637956	356476	6691274	15.00
1637957	356387	6691678	10.00
1637958	356270	6691592	10.00
1637959	356016	6692030	5.00
1637960	355776	6692156	5.00
1637961	355879	6692171	10.00
1637962	355949	6692504	10.00

For personal use only

Sample ID	Easting (m)	Northing (m)	Cu (ppm)
1637963	355145	6692897	15.00
1637964	355204	6692767	5.00
1637965	355316	6692534	10.00
1637966	355253	6691959	2.00
1637967	354493	6691989	10.00
1637968	354344	6692617	10.00
1637969	354611	6692979	15.00
1637970	354619	6692824	5.00
1637971	355219	6693753	5.00
1637972	355312	6693512	10.00
1637973	354720	6693648	10.00
1637974	354795	6693776	5.00
1637975	354739	6694088	10.00
1637976	354971	6694821	15.00
1637977	355078	6694769	10.00
1637978	354205	6694826	15.00
1637979	354201	6694946	10.00
1637980	354107	6695021	10.00
1637981	353716	6695127	10.00
1637982	353625	6695153	10.00
1637983	353708	6694762	10.00
1637984	353433	6695018	15.00
1637985	353497	6695127	10.00
1637986	353806	6694781	10.00
1637987	353810	6694562	15.00
1637988	354077	6694028	15.00
1637989	353369	6694517	15.00
1637990	353166	6694006	15.00
1637991	353136	6693896	20.00
1637992	353005	6694333	15.00
1637993	352824	6694280	15.00
1637994	354193	6692504	20.00
1637995	353975	6692971	25.00
1637996	354009	6693234	30.00
1637997	353907	6693283	20.00
1637998	353806	6693106	15.00
1637999	353117	6693125	15.00
1638000	353227	6693193	20.00
1638001	353181	6693295	20.00
1638002	352734	6693754	20.00
1638003	352632	6693686	15.00
1638004	352640	6694002	15.00
1638005	352312	6694446	20.00
1638006	352305	6694299	20.00
1638007	351981	6694668	15.00
1638008	351955	6694766	20.00
1638009	352470	6695093	20.00
1638010	352346	6695157	15.00
1638011	351966	6695416	20.00
1638012	351962	6695507	20.00
1638013	351831	6695616	30.00

For personal use only

For personal use only

Sample ID	Easting (m)	Northing (m)	Cu (ppm)
1638014	351755	6695751	20.00
1638015	351707	6695661	25.00
1638016	351462	6695774	25.00
1638017	351334	6696176	20.00
1638018	350657	6696707	20.00
1638019	351413	6696270	25.00
1638020	351462	6696101	25.00
1638021	351466	6695360	20.00
1638022	351402	6695149	30.00
1638023	350958	6695605	30.00
1638024	350800	6695766	15.00
1638025	350995	6696534	30.00
1638026	350837	6697045	10.00
1638027	351022	6697305	25.00
1638028	352222	6697170	20.00
1638029	352177	6697015	25.00
1638030	352256	6697079	20.00
1638031	352549	6696963	20.00
1638033	352598	6696850	30.00
1638034	352064	6697121	25.00
1638035	351778	6697271	25.00
1638036	351850	6697324	25.00
1638037	351394	6696869	25.00
1638038	352184	6696526	20.00
1638039	351827	6696413	15.00
1638040	351951	6696538	30.00
1638041	351244	6696978	25.00
1638042	350412	6697290	25.00
1638043	349777	6698517	25.00
1638044	349946	6698027	30.00
1638045	350333	6698441	25.00
1638046	349874	6698675	30.00
1638047	350006	6698945	30.00
1638048	349950	6699088	25.00
1638049	350672	6699498	20.00
1638050	350728	6699355	10.00
1638051	350728	6698686	20.00
1638052	350962	6698479	20.00
1638053	351353	6698265	20.00
1638054	351338	6698397	15.00
1638055	351146	6698547	20.00
1638056	350935	6699626	20.00
1638057	351097	6699600	20.00
1638058	350995	6699453	10.00
1638059	351097	6699454	15.00
1638060	351172	6699382	15.00
1638061	351210	6699231	10.00
1638062	351391	6699273	30.00
1638063	351485	6698945	30.00
1638064	351383	6698923	30.00
1638065	350770	6699965	20.00

Sample ID	Easting (m)	Northing (m)	Cu (ppm)
1638066	350826	6700093	20.00
1638067	351146	6700304	15.00
1638068	351142	6700142	20.00
1638069	350849	6702704	15.00
1638070	351037	6702241	10.00
1638071	351123	6702328	10.00
1638072	351315	6700879	10.00
1638073	351406	6700928	15.00
1638074	350412	6700499	15.00
1638075	350348	6700601	20.00
1638076	350717	6700759	15.00
1638077	351026	6700875	20.00
1638078	350890	6700653	15.00
1638079	350984	6701003	15.00
1638080	350679	6702030	15.00
1638081	350563	6701741	20.00
1638082	350623	6701590	20.00
1638083	350725	6701613	20.00
1638084	350837	6701331	15.00
1638085	350728	6701308	15.00
1638086	350597	6701304	15.00
1638087	350642	6702967	15.00
1638088	350480	6701116	15.00
1638089	351349	6703182	20.00
1638090	351616	6703069	15.00
1638091	351639	6703189	20.00
1638092	351270	6703599	20.00
1638093	349359	6699743	20.00
1638094	349494	6699668	20.00
1638095	349679	6699495	20.00
1638096	350040	6699732	20.00
1638097	349946	6699641	20.00
1638098	349919	6699965	15.00
1638099	349758	6700243	20.00
1638100	349615	6700541	20.00
1638101	349950	6700684	20.00
1638102	349904	6700586	15.00
1638103	349504	6701207	20.00
1638104	349893	6701135	25.00
1638105	349931	6701214	30.00
1638106	349171	6701128	20.00
1638107	349081	6701037	20.00
1638108	349009	6701248	20.00
1638109	349088	6701538	20.00
1638110	349528	6702079	20.00
1638111	349923	6701797	20.00
1638112	349953	6702411	20.00
1638113	350060	6702441	20.00
1638114	350264	6703145	20.00
1638115	351287	6704198	15.00
1638116	351707	6704389	25.00

For personal use only

Sample ID	Easting (m)	Northing (m)	Cu (ppm)
1638117	352293	6704453	20.00
1638118	352282	6704295	25.00
1638119	354819	6703464	20.00
1638120	355764	6703015	15.00
1638121	355837	6703147	15.00
1638122	355668	6703501	25.00
1638123	355442	6703742	20.00
1638124	355253	6703934	25.00
1638125	355334	6704009	20.00
1638126	355612	6704153	20.00
1638127	355858	6704031	20.00
1638128	356094	6703983	25.00
1638129	356094	6703868	25.00
1638130	356728	6703775	20.00
1638131	356828	6703686	20.00
1638132	356772	6703556	20.00
1638133	354941	6704183	15.00
1638134	354600	6704246	10.00
1638138	355001	6703045	10.00
1638139	352606	6698020	15.00
1638140	352801	6697948	15.00
1638141	352662	6697851	15.00
1638142	352809	6697839	20.00
1638143	352715	6697587	15.00
1638144	352854	6697572	15.00
1638145	352816	6697493	15.00
1638146	352794	6697275	15.00
1638147	352877	6697339	15.00
1638148	352335	6698442	15.00
1638149	352689	6698494	15.00
1638150	352166	6698509	15.00
1638151	352320	6698532	15.00
1638152	352523	6699311	15.00
1638153	352482	6699661	20.00
1638154	351959	6699473	20.00
1638155	351947	6699638	20.00
1638156	352083	6699205	15.00
1638157	351857	6699130	20.00
1638158	351902	6698795	20.00
1638159	352019	6698799	10.00
1638160	352120	6699096	20.00
1638161	352662	6699785	20.00
1638162	352670	6700108	20.00
1638163	352192	6700289	20.00
1638164	352166	6700413	20.00
1638165	352421	6700503	20.00
1638166	352628	6700541	20.00
1638167	352361	6700860	20.00
1638168	352692	6703080	25.00
1638169	352429	6700296	25.00
1638170	352700	6702926	30.00

For personal use only

Sample ID	Easting (m)	Northing (m)	Cu (ppm)
1638171	352613	6702279	20.00
1638172	352444	6702441	25.00
1638173	352203	6702700	25.00
1638174	352154	6702602	20.00
1638175	351977	6702486	20.00
1638176	351955	6702388	20.00
1638177	352286	6702267	20.00
1638178	352339	6702038	20.00
1638179	352226	6702079	20.00
1638180	351992	6701876	20.00
1638181	351725	6701538	20.00
1638182	352230	6701688	25.00
1638183	352132	6701485	20.00
1638184	352008	6701519	25.00
1638185	353008	6701282	20.00
1638186	352914	6701131	20.00
1638187	352967	6701538	20.00
1638188	353065	6701609	20.00
1638189	352963	6702049	20.00
1638190	353561	6701741	20.00
1638191	353543	6701662	10.00
1638192	354581	6699649	15.00
1638193	355157	6699799	15.00
1638194	354058	6697207	10.00
1638195	353945	6697147	15.00
1638196	353772	6696688	15.00
1638197	353573	6696662	10.00
1638198	353159	6696526	10.00
1638199	353068	6696594	10.00
1638200	353373	6697008	10.00
1638201	353460	6697000	20.00
1638202	353550	6697331	20.00
1638203	353618	6697557	15.00
1638204	353817	6697730	10.00
1638205	353648	6697790	10.00
1638206	353655	6698031	10.00
1638207	353964	6698347	10.00
1638208	354077	6698407	15.00
1638209	354065	6698712	10.00
1638210	353923	6698817	15.00
1638211	353076	6698622	10.00
1638212	352907	6698656	5.00
1638213	353219	6699104	10.00
1638214	353230	6699209	20.00
1638215	353351	6699348	5.00
1638216	353576	6699476	15.00
1638217	353505	6699134	10.00
1638218	353565	6699010	10.00
1638219	353610	6699126	10.00
1638220	353497	6699792	10.00
1638221	354160	6701323	10.00

For personal use only

Sample ID	Easting (m)	Northing (m)	Cu (ppm)
1638222	354163	6701470	10.00
1638223	354374	6701778	10.00
1638224	355119	6701199	5.00
1638225	355169	6701353	5.00
1638226	355256	6701777	5.00
1638227	355279	6701982	5.00
1638228	356179	6702115	5.00
1638229	356161	6702007	5.00
1638230	355949	6702048	5.00
1638231	355975	6702218	10.00
1638232	355849	6702281	5.00
1638233	355679	6702411	5.00
1638234	355315	6702366	5.00
1638235	358715	6702896	10.00
1638236	358196	6702902	5.00
1638237	357858	6702904	10.00
1638238	357740	6702855	10.00
1638239	358230	6702615	10.00
1638240	357780	6702400	10.00
1638241	356935	6702700	10.00
1638242	356840	6702566	5.00
1638243	357013	6702530	5.00
1638244	357109	6702682	5.00
1638245	357425	6702533	10.00
1638246	357336	6702344	10.00
1638247	357273	6702222	5.00
1638248	357002	6702004	5.00
1638249	356930	6701703	5.00
1638250	356712	6701756	5.00
1638251	356806	6701500	5.00
1638252	356684	6701157	10.00
1638253	356362	6701060	5.00
1638254	356471	6700962	10.00
1638255	356272	6700898	5.00
1638256	356181	6700766	5.00
1638257	356264	6700454	5.00
1638258	356023	6700488	5.00
1638259	355916	6700232	5.00
1638260	356188	6699715	10.00
1638261	357105	6699931	5.00
1638262	357064	6699812	5.00
1638263	357715	6700192	5.00
1638264	358153	6700744	5.00
1638265	358252	6701441	5.00
1638266	358350	6701699	5.00
1638267	358375	6701970	5.00
1638268	358356	6702143	10.00
1638269	358396	6702293	5.00
1638270	355608	6699055	10.00
1638271	355544	6698938	10.00
1638272	355694	6698859	10.00

For personal use only

Sample ID	Easting (m)	Northing (m)	Cu (ppm)
1638273	355537	6698746	10.00
1638274	355284	6698569	15.00
1638285	357283	6704750	10.00
1638286	357039	6704568	10.00
1638287	357145	6704413	10.00
1638300	359545	6704768	10.00
1638301	358659	6704691	20.00
1638302	358501	6704687	10.00
1638303	358418	6704494	10.00
1638304	358762	6703942	10.00
1638305	358641	6703878	10.00
1638306	358266	6704046	10.00
1638307	357925	6703869	10.00
1638308	357903	6703623	10.00
1638309	358392	6703645	10.00
1638310	358455	6703564	15.00
1638311	359189	6703879	20.00
1638312	355272	6698416	15.00
1638313	355093	6698351	10.00
1638314	354987	6698242	10.00
1638315	355062	6698088	15.00
1638316	354528	6698065	20.00
1638317	355006	6697982	15.00
1638318	355602	6697875	30.00
1638319	355698	6697098	10.00
1638320	357008	6698580	10.00
1638321	356801	6698565	10.00
1638322	356678	6697121	10.00
1638323	356481	6697068	10.00
1638324	356515	6697346	10.00
1638325	356383	6697252	10.00
1638326	356323	6697339	10.00
1638327	355589	6696963	10.00
1638328	355123	6695860	10.00
1638329	355529	6695909	10.00
1638330	355401	6695789	10.00
1638331	355629	6695476	10.00
1638332	355676	6695211	5.00
1638333	355871	6695363	10.00
1638334	355866	6696193	10.00
1638335	355920	6696323	10.00
1638336	355599	6696669	10.00
1638337	354611	6695969	10.00
1638338	354671	6695770	15.00
1638339	354423	6696082	20.00
1638340	354239	6696135	10.00
1638341	354246	6696237	10.00
1638342	354464	6696492	10.00
1638343	354427	6696575	5.00
1638344	355149	6696632	10.00
1638345	355367	6696654	10.00

For personal use only

Sample ID	Easting (m)	Northing (m)	Cu (ppm)
1638346	354931	6697124	10.00
1638347	354814	6697170	10.00
1638348	354810	6697264	10.00
1638349	355352	6697257	20.00
1638350	355254	6697173	10.00
1638351	358145	6699626	10.00
1638352	358437	6699348	10.00
1638353	358537	6699051	10.00
1638354	358394	6699103	10.00
1638355	357937	6698889	10.00
1638356	357647	6698889	10.00
1638357	357700	6698588	5.00
1638358	357755	6698363	5.00
1638359	357389	6697903	5.00
1638360	357439	6697497	10.00
1638361	357817	6697389	10.00
1638362	356983	6696229	10.00
1638363	356920	6696281	10.00
1638364	357243	6696144	10.00
1638365	357065	6695991	10.00
1638366	356898	6695970	10.00
1638367	357799	6696626	10.00
1638368	358043	6696425	10.00
1638369	358151	6696529	10.00
1638370	357660	6696669	10.00
1638371	358014	6696700	10.00
1638372	357862	6696781	10.00
1638373	358254	6698152	10.00
1638374	358283	6697995	5.00
1638375	358855	6698027	5.00
1638376	359226	6697997	10.00
1638377	359270	6697927	10.00
1638378	359096	6697749	10.00
1638379	358989	6697712	10.00
1638380	358433	6697415	10.00
1638381	358540	6697274	10.00
1638382	359581	6697072	5.00
1638383	360456	6697293	10.00
1638384	360197	6697189	10.00
1638385	360632	6697278	10.00
1638386	360475	6697037	10.00
1638387	360764	6697167	10.00
1638388	359700	6696959	10.00
1638389	359570	6696922	10.00
1638390	359059	6696948	10.00
1638391	358892	6696900	10.00
1638392	358802	6696657	10.00
1638393	358914	6696606	10.00
1638394	359304	6696325	10.00
1638395	359036	6695296	10.00
1638396	358724	6694932	10.00

For personal use only

Sample ID	Easting (m)	Northing (m)	Cu (ppm)
1638397	358616	6695017	10.00
1638398	358309	6694688	10.00
1638399	358968	6695102	10.00
1638400	359258	6695176	10.00
1638401	359264	6695472	10.00
1638402	359490	6695571	10.00
1638403	359491	6695193	10.00
1638404	359627	6695370	10.00
1638405	359763	6696681	10.00
1638406	359797	6696485	10.00

Source: AXR database

For personal use only

For personal use only

Appendix B

Shoobridge Project JORC Code (2012 Edition) Table 1

For personal use only

Section 1: Sampling Techniques and Data

(Criteria in this section apply to all succeeding sections)

Criteria	JORC Code explanation	Commentary
Sampling techniques	*Nature and quality of sampling (e.g. cut channels, random chips, or specific specialised industry standard measurement tools appropriate to the minerals under investigation, such as downhole gamma sondes, or handheld XRF instruments, etc.). These examples should not be taken as limiting the broad meaning of sampling.* *Include reference to measures taken to ensure sample representivity and the appropriate calibration of any measurement tools or systems used.* *Aspects of the determination of mineralisation that are Material to the Public Report.* *In cases where 'industry standard' work has been done this would be relatively simple (e.g. 'reverse circulation drilling was used to obtain 1 m samples from which 3 kg was pulverised to produce a 30 g charge for fire assay'). In other cases more explanation may be required, such as where there is coarse gold that has inherent sampling problems. Unusual commodities or mineralisation types (e.g. submarine nodules) may warrant disclosure of detailed information.*	**Core Lithium Ltd (CXO) (2022–2026)** Drilling and sampling of gold mineralisation at the Shoobridge project was conducted using reverse circulation (RC) drill cuttings and diamond drill core. RC samples were collected as two subsamples as follows: • A 1 m interval sample homogenised and cone-split at the cyclone into 12 x 18-inch calico bags to produce a 2–5 kg sample. • A bulk primary sample of approximately 20–40 kg, retained in 600 x 900 mm plastic bags. • Diamond drill core was collected directly into core trays, metre-marked, and secured during drilling. The core was transported to a local facility for geological logging and sample selection. Core was then cut longitudinally in half over sample intervals typically ranging from 0.3 m to 1.3 m using a consistent cutting line to minimise sampling bias. **Historical** BHP Limited (BHP) (1987–1989): • Drilling and sampling of gold mineralisation at the Shoobridge project was conducted using percussion drill cuttings, RC samples and diamond drill core. • Percussion and RC samples were split through a cyclone at 1 m intervals; two consecutive final splits were combined to produce 2 m composite samples that were assayed for gold using a 50 g charge. • HQ diamond core was cut in half and sampled in 2 m intervals. Any intersected pegmatite was sampled separately. Dominion Mining Limited (Dominion) (1991–1994): • Drilling and sampling of gold mineralisation at the Shoobridge project was conducted using RC samples and aircore (AC). • RC samples comprised 1 m splits (drillholes SB1-41) and 3 m composites (drillholes SB42-97). Samples were assayed for gold using a 30 g charge. 94SBRC series samples comprised 1 m splits. Mount Isa Mines Limited (MIM) (1996): • Drilling and sampling of gold mineralisation at the Shoobridge project was conducted using RC samples. • RC samples comprised 1 m splits. Samples were assayed for gold using a 50 g charge. Golden Valley Mines Ltd (Golden Valley) (1997): • Drilling and sampling of gold mineralisation at the Shoobridge project was conducted using RC samples. • Samples comprised 2 m composites. Samples were assayed for gold using a 50 g charge.

Criteria	JORC Code explanation	Commentary
		Available documentation indicates sampling methods employed by CXO were broadly consistent with industry standard practices and are considered appropriate for the style of mineralisation. Historical sampling methods are also considered broadly appropriate; however, documentation is incomplete for some programs and the representivity of sampling cannot be fully verified. No specialised measurement tools (e.g. handheld x-ray fluorescence (XRF) or downhole geophysical instruments) were used in the determination of Exploration Results. Historical rock chip sampling undertaken by Haddington Resources Ltd (Haddington) as operator of the Shoobridge project comprised geological reconnaissance sampling and mapping of outcropping pegmatites and mineralised outcrop. Rock chip sampling was completed in conjunction with regional soil geochemical programs, with soil traverses generally completed on 500 m line spacing and 50 m sample intervals. Historical rock chip data reported in this ITAR have been compiled from multiple exploration programs completed by previous operators and are considered appropriate for exploration targeting.
Drilling techniques	*Drill type (e.g. core, reverse circulation, open-hole hammer, rotary air blast, auger, Bangka, sonic, etc.) and details (e.g. core diameter, triple or standard tube, depth of diamond tails, face-sampling bit or other type, whether core is oriented and if so, by what method, etc.).*	**CXO (2022–2026)** RC drilling was conducted using a 5-inch (127 mm diameter) face-sampling bit. Diamond drilling was conducted using HQ (96 mm diameter) triple tube equipment. Core orientation was attempted using a Reflex HQ core orientation tool; however, due to the highly broken nature of the core, orientation was largely unsuccessful. **Historical** BHP (1987–1989): • Percussion and RC drilling was conducted using a 4.5-inch (114.3 mm) face sampling bit. • Diamond drilling was conducted using HQ (96 mm diameter) triple tube equipment from surface. Dominion (1991–1994): • RC drilling was conducted using a 5.5-inch (139.7 mm diameter) face-sampling bit. MIM (1996): • RC drilling was conducted by a local contractor. • Further details relating to this RC drilling were not documented in company reports. Golden Valley (1997): • RC drilling was conducted by a local contractor. • Further details relating to this RC drilling were not documented in company reports.
Drill sample recovery	*Method of recording and assessing core and chip sample recoveries and results assessed.* *Measures taken to maximise sample recovery and ensure representative nature of the samples.*	**CXO (2022–2026)** RC drilling recoveries were visually estimated based on the volume of sample returned, with most recoveries exceeding 90% of the expected volume. Samples were routinely checked for recovery, moisture and potential contamination, with observations recorded in the drill logs.

For personal use only

For personal use only

Criteria	JORC Code explanation	Commentary
	Whether a relationship exists between sample recovery and grade and whether sample bias may have occurred due to preferential loss/gain of fine/coarse material.	The rig-mounted splitter was cleared between each 1 m sample, and a gate mechanism on the cyclone was used to minimise sample carryover between intervals. The cyclone and splitter were regularly inspected and cleaned using compressed air and/or high-pressure water where required. Drill collars were sealed to minimise sample loss, and drilling was generally conducted under dry conditions to optimise recovery and reduce contamination. Any wet intervals were recorded in drill logs to assist with the interpretation of assay results. Diamond drilling core recoveries were determined using standard industry procedures, including driller's block markers and estimation of core loss, followed by measurement of recovered core by geological staff. Core recoveries were typically greater than 90%, with minor zones recording lower recoveries. Drill sample recovery for CXO drilling is considered generally good and is not expected to introduce significant bias. **Historical** BHP (1987–1989): • RC and percussion drill recoveries have not been documented. • Presence of water was often noted in drill logs. • Diamond drilling core recoveries were documented in the geological logs. In general, recoveries were >90% in fresh rock, with some losses noted in weathered zones. Dominion (1991–1994): • RC drill recoveries have not been documented. • Presence of water was often noted in the drill logs. MIM (1996): • RC drill recoveries have not been documented. • Presence of water and base of oxidation was often noted in the drill logs. Golden Valley (1997): • RC drill recoveries have not been documented. • Presence of water and base of oxidation was often noted in the drill logs. • A booster compressor was used throughout drilling, and it is noted that all samples were dry when collected. For historical drilling, drill sample recovery data is limited and variably documented, introducing some uncertainty.
Logging	*Whether core and chip samples have been geologically and geotechnically logged to a level of detail to support appropriate Mineral Resource estimation, mining studies and metallurgical studies.* *Whether logging is qualitative or quantitative in nature. Core (or costean, channel, etc.) photography.* *The total length and percentage of the relevant intersections logged.*	**CXO (2022–2026)** All diamond core and RC samples were geologically logged in detail. Logging included lithology, mineralogy, mineralisation, weathering, colour and other relevant sample characteristics. RC samples were retained in plastic chip trays, while diamond core was stored in plastic core trays. All drillholes were logged in full. Both RC chip trays and diamond core trays were systematically photographed, with images archived on the CXO server. **Historical**

Criteria	JORC Code explanation	Commentary
		BHP (1987–1989): • All diamond core, percussion drill cuttings and RC samples were geologically logged in detail and captured within Annual Technical Reports. Logging included lithology, alteration, mineralisation, weathering, colour and other relevant sample characteristics. • All diamond core, percussion and RC drillholes were logged in full. • Two of the diamond drillholes are stored in the Northern Territory Core Library, located in Darwin, Northern Territory. Dominion (1991–1994): • All RC samples were geologically logged in detail and captured within Annual Technical Reports. Logging included lithology, mineralisation, weathering, colour and other relevant sample characteristics. • All RC drillholes were logged in full. MIM (1996): • All RC samples were geologically logged in detail and captured within Annual Technical Reports. Logging included lithology, mineralisation, weathering, colour, and other relevant sample characteristics. • All RC drillholes were logged in full. Golden Valley (1997): • All RC samples were geologically logged in detail and captured within Annual Technical Reports. Logging included lithology, mineralisation, weathering, colour, and other relevant sample characteristics. • All RC drillholes were logged in full. Logging conducted by CXO is considered of sufficient detail to support geological interpretation and exploration targeting. Historical logging is considered adequate for exploration purposes; however, the level of detail is variable, and logging is predominantly qualitative in nature and may not meet modern standards required for Mineral Resource estimation.
Subsampling techniques and sample preparation	*If core, whether cut or sawn and whether quarter, half or all core taken.* *If non-core, whether riffled, tube sampled, rotary split, etc and whether sampled wet or dry.* *For all sample types, the nature, quality and appropriateness of the sample preparation technique.* *Quality control procedures adopted for all subsampling stages to maximise representivity of samples.* *Measures taken to ensure that the sampling is representative of the in-situ material collected, including for instance results for field duplicate/second-half sampling.*	**CXO (2022–2026)** The majority of mineralised samples were collected under dry conditions, as recorded in the drill logs and database. RC samples were collected from the rig-mounted cone splitter and transferred into calico bags for dispatch to the laboratory. For diamond drilling, half-core samples were selected based on geological, alteration or structural boundaries, with sample intervals typically ranging from 0.3 m to 1.3 m. Core was cut along a consistent line to minimise sampling bias. Sample sizes are considered appropriate for the style of mineralisation and sufficient to minimise any potential particle size effects.

For personal use only

Criteria	JORC Code explanation	Commentary
	Whether sample sizes are appropriate to the grain size of the material being sampled.	A field duplicate sampling protocol was implemented for RC drilling to monitor sampling precision and representativity, with duplicate samples collected directly from the cone splitter. The frequency of duplicate sampling is not specified in the available documentation. All samples were prepared at Intertek Laboratories in Darwin, Northern Territory. RC and diamond core samples were crushed to achieve 90% passing 3 mm, with a representative approximately 0.5 kg subsample collected for analysis. Gold analysis was undertaken using PhotonAssay™ at Intertek Laboratories in Perth, Western Australia. Quality control (QC) procedures included the routine insertion of certified reference materials (CRMs or standards) and blanks by both field and laboratory personnel. **Historical** BHP (1987–1989): • RC and percussion samples were split through a cyclone at 1 m intervals, with two consecutive final splits combined to produce one sample for every 2 m. Samples were assayed for gold using a 50 g charge. • Samples that returned assays greater than 0.5 ppm were re-analysed by splitting the bagged 1 m residue. • Diamond core and percussion samples were submitted to the Amdel Laboratory in Darwin, Northern Territory. • RC samples were submitted to the Classic Comlabs Laboratory in Darwin, Northern Territory. • Check and repeat assays were undertaken, but no specific quality assurance and quality control (QAQC) procedures were documented. Dominion (1991–1994): • RC samples were 1 m splits (drillholes SB1-41) and 3 m composites (drillholes SB42-97). Samples were assayed for gold using a 30 g charge. • Any composites that returned assays >0.3 ppm were re-analysed by splitting the bagged 1 m residue. • SB series RC samples were submitted to the Analabs Laboratory in Darwin, Northern Territory. Samples from drillholes SB1-41 were assayed for gold only, while samples from drillholes SB42-97 were assayed for gold and arsenic. • 94SBRC series RC samples were submitted to the Amdel Laboratory in Darwin, Northern Territory. Samples were assayed for gold only. • Check and repeat assays were undertaken, but no specific QAQC procedures were documented. MIM (1996): • RC samples were 1 m splits. Samples were assayed for gold using a 50 g charge. • Samples were submitted to the Assaycorp Laboratory in Pine Creek, Northern Territory. • Check and repeat assays were undertaken, but no specific QAQC procedures were documented.

For personal use only

For personal use only

Criteria	JORC Code explanation	Commentary
		Golden Valley (1997): • RC samples were collected via a rig mounted riffle splitter with 1/8th of the total sample transferred to a calico bag. • Samples were collected as 2 m composites with excess sample material stored as individual metres. • Duplicate samples were collected on a 1 in 20 basis and submitted to two laboratories for verification. They were collected using a 50:50 riffle splitter of individual metres that were then combined to form a 2 m composite. • All primary samples were submitted to the Assaycorp Laboratory in Pine Creek (Northern Territory) with the Amdel Laboratory in Darwin (Northern Territory) used as the check laboratory. • Check and repeat assays were undertaken at the laboratory. Sampling and subsampling techniques are considered appropriate for the style of mineralisation and minimise potential bias. For historical datasets, sampling methods are variably documented and representivity cannot be fully verified.
Quality of assay data and laboratory tests	*The nature, quality and appropriateness of the assaying and laboratory procedures used and whether the technique is considered partial or total.* *For geophysical tools, spectrometers, handheld XRF instruments, etc., the parameters used in determining the analysis including instrument make and model, reading times, calibrations factors applied and their derivation, etc.* *Nature of quality control procedures adopted (e.g. standards, blanks, duplicates, external laboratory checks) and whether acceptable levels of accuracy (i.e. lack of bias) and precision have been established.*	**CXO** Gold assays for CXO drilling were determined using PhotonAssay™ at Intertek Laboratories in Perth (Western Australia), with a reported detection range of approximately 0.03–350 ppm Au. PhotonAssay™ is a total gold analytical technique considered appropriate for coarse or nuggety gold systems. Intertek applied standard internal QC procedures, including the use of CRMs, duplicates and repeat analyses. CXO also implemented QAQC protocols through the routine insertion of gold CRMs, field duplicates and blanks. CXO reported that no significant issues were identified in the QAQC data. Some variability was observed in duplicate samples, which is considered typical for nuggety gold systems. Analytical techniques used are considered total for gold determination. **Historical** BHP (1987–1989) • Samples, regardless of the laboratory used were determined for gold only by fire assay using a 50 g charge and an atomic absorption spectroscopy (AAS) finish. • Standard laboratory QC measures including the use of gold CRMs, duplicates and repeats were used. Dominion (1991–1994) • SB series samples were determined for gold only by fire assay using a 30 g charge and an AAS finish (GG309). Arsenic was assayed via method GA114. • 94SBRC series RC samples were determined by gold by fire assay (FA1).

Criteria	JORC Code explanation	Commentary
		• Standard laboratory QC measures including the use of gold CRMs, duplicates and repeats were implemented. MIM (1996) • Samples were determined for gold only by fire assay using a 50 g charge (FA50). • MIM inserted routine standards and duplicates as part of their QAQC protocols. • Standard laboratory QC measures including the use of gold CRMs, duplicates and repeats were implemented. Golden Valley (1997) • Primary samples were assayed for gold only at the Assaycorp Laboratory at Pine Creek, Northern Territory using a 50 g charge and AAS finish (FA50). Arsenic was assayed via a multi-acid digest and an AAS finish (MA3). • Check and duplicate RC samples were assayed for gold only by fire assay (FA1) at the Amdel Laboratory in Darwin, Northern Territory. • Standard laboratory QC measures including the use of gold CRMs, duplicates and repeats were implemented. • Historical rock chip samples collected during the 2005 Haddington programs were analysed by ALS Laboratories. Gold analyses were completed using the Au-AA25 method. Multi-element analyses were undertaken using ME-ICP41s, ME-MS62s and ICP69 analytical methods, as appropriate to the exploration objectives. Historical rock chip results reported in this ITAR are supported by original analytical data where available. Sampling and subsampling procedures used by CXO are considered appropriate and representative for the style of mineralisation.
Verification of sampling and assaying	*The verification of significant intersections by either independent or alternative company personnel.* *The use of twinned holes.* *Documentation of primary data, data entry procedures, data verification, data storage (physical and electronic) protocols.* *Discuss any adjustment to assay data.*	**CXO** • Significant drill intersections were visually inspected and verified by senior technical personnel. • All field data was captured onsite using specialised Ocris logging software, supported by standardised lookup tables, and was subsequently validated during import into the centralised CXO Microsoft Access database. • Hard copy records of survey and sampling data were retained at the local office, while electronic data was securely stored on the CXO server. **Historical** • Historical assay data were reviewed by CXO against available Annual Technical Reports submitted at the time the work was undertaken. Where possible, assay checks were completed by CXO against original laboratory assay certificates, with validated assay data captured in digital format and incorporated into the centralised CXO Microsoft Access database.

For personal use only

For personal use only

Criteria	JORC Code explanation	Commentary
		• Details of historical sample preparation, laboratory QAQC procedures and field verification protocols are not reported in the available exploration reports reviewed for this ITAR. Accordingly, the historical rock chip data are considered suitable for exploration targeting only. • CXO data has undergone internal validation and verification procedures and is considered reliable for exploration purposes. • Historical data has been compiled and partially validated; however, independent verification is limited and the reliability of some datasets remains uncertain. • No twinned drillholes have been completed. • No adjustments to historical assay data have been identified in the information reviewed for this ITAR.
Location of data points	*Accuracy and quality of surveys used to locate drillholes (collar and downhole surveys), trenches, mine workings and other locations used in Mineral Resource estimation.* *Specification of the grid system used.* *Quality and adequacy of topographic control.*	**CXO** • All drillhole collar locations were determined using differential global positioning system (GPS). Collar position audits were undertaken, with no issues identified. • Coordinates were recorded in the MGA94 (GDA94) Zone 52 grid system, including easting, northing and Relative Level (RL). • Diamond and RC drillhole traces were surveyed using a north-seeking gyro operated by the drilling contractor. Shallow abandoned RC drillholes were not surveyed. **Historical** • All historical drilling was undertaken on the same local grid. • Local grid coordinates were transformed to MGA94 (GDA94) Zone 52; however, the transformation method is not documented, which introduces a degree of spatial uncertainty in the location of historical drillholes relative to modern datasets. • Many collars can be located on the ground with locations verified using a handheld GPS. • The local topographic surface (15 m ASTER) was used to generate the RL of drillhole collars with easting and northing coordinates obtained using a handheld GPS. • In 1991, Dominion contracted Surtron Technologies Pty Ltd to conduct downhole directional surveys of all previously drilled BHP and Renison Goldfields Consolidated Limited (RGC) RC, percussion and diamond drillholes using the D.E.M.S system. Depth, inclination and direction in degrees azimuth were collected. • Drill depths are all shallow (average approximately 45 m) meaning hole deviations are considered not to have a significant impact on the location of data points. • Historical rock chip sample locations were recorded in MGA94 (GDA94) Zone 52 coordinates and compiled into the project exploration database. Location data for CXO drilling is considered accurate and suitable for exploration purposes.

Criteria	JORC Code explanation	Commentary
		Historical data has variable positional accuracy due to the use of local grids and limited survey control, introducing uncertainty. Topographic control is considered adequate for exploration purposes.
Data spacing and distribution	*Data spacing for reporting of Exploration Results.* *Whether the data spacing and distribution is sufficient to establish the degree of geological and grade continuity appropriate for the Mineral Resource and Ore Reserve estimation procedure(s) and classifications applied.* *Whether sample compositing has been applied.*	**CXO** • Typical drill spacing is illustrated in Figure 3.4, Figure 3.5 and Figure 3.10 in the body of the ITAR. • Most reported mineralised intervals were based on 1 m sample intervals. **Historical** • All historical drilling was undertaken on the same local grid. • In general, sections were drilled from 15 to 25 m apart, with drillholes typically spaced 10–20 m apart. Spacing was increased to irregular 200 m spaced regional traverses away from the main zone of interest. • Data spacing is considered appropriate for exploration targeting; however, it is not sufficient to establish geological or grade continuity for Mineral Resource estimation. • The data spacing and distribution are not sufficient to support Mineral Resource estimation. • No compositing has been applied to the reported recent drill sample data other than the compositing procedures described under Data aggregation methods. Historical compositing practices vary between programs as described under Sampling techniques and Subsampling techniques and sample preparation.
Orientation of data in relation to geological structure	*Whether the orientation of sampling achieves unbiased sampling of possible structures and the extent to which this is known, considering the deposit type.* *If the relationship between the drilling orientation and the orientation of key mineralised structures is considered to have introduced a sampling bias, this should be assessed and reported if material.*	**CXO and Historical** Drilling traverses were designed to be oriented approximately perpendicular to the interpreted strike of mineralisation. Due to the inclination of the drillholes, reported intersections represent apparent thickness, and geological interpretation was required to estimate true thickness. True thickness is not well constrained but is interpreted to be less than the reported downhole widths. Drilling orientation is considered appropriate for testing the interpreted mineralisation; however, due to variable drill orientations in historical programs, some uncertainty remains regarding the potential for sampling bias. The relationship between sampling orientation and mineralisation geometry is reasonably understood for recent drilling but remains uncertain for some historical datasets.
Sample security	*The measures taken to ensure sample security.*	**CXO** • Sample security was managed by CXO. Following preparation in the field or at the CXO warehouse, samples were packaged into polyweave bags and transported by a commercial freight company directly to the assay laboratory. Upon receipt, the laboratory audited the samples and reported any discrepancies. No discrepancies were reported. **Historical**

For personal use only

Criteria	JORC Code explanation	Commentary
		• For all historical drilling, there are no details provided around sample security and mode of transport to the laboratory. Sample security procedures implemented by CXO are considered appropriate and consistent with industry practice. No information is available for historical programs and sample security cannot be verified.
Audits or reviews	*The results of any audits or reviews of sampling techniques and data.*	**CXO** • A review of the PhotonAssay™ analytical technique was undertaken by CXO through comparative testing of selected samples previously analysed by fire assay. The results indicate that the two analytical methods are broadly comparable; however, some variability may be expected, particularly in samples affected by nuggety gold. • No additional audits or reviews of the sampling techniques or associated data have been undertaken. **Historical** • A review of all historical data was undertaken by CXO. An assessment of the historical results against recent drilling and assays was also undertaken by CXO. • A random (approximately 5%) check of documented historical results was conducted by CXO against copies of original laboratory reports with an emphasis on zones of higher-grade mineralisation. Results confirmed the veracity of the historical data. No formal independent audits have been identified for the datasets; however, internal reviews have been undertaken by CXO. Data is considered suitable for exploration and geological interpretation.

Section 2: Reporting of Exploration Results

(Criteria listed in the preceding section also apply to this section)

Criteria	JORC Code explanation	Commentary
Mineral tenement and land tenure status	*Type, reference name/number, location and ownership including agreements or material issues with third parties such as joint ventures, partnerships, overriding royalties, native title interests, historical sites, wilderness or national park and environmental settings.* *The security of the tenure held at the time of reporting along with any known impediments to obtaining a licence to operate in the area.*	Details of the Shoobridge project tenure are disclosed in the body of the Independent Technical Assessment Report (ITAR) (Section 3.2). The tenement package comprises a single granted Exploration Licence (EL31407) covering approximately 230 km^2 (69 blocks). The licence is registered in the name of Axiant Resources Limited (AXR) subsidiary DBL Blues Pty Ltd, with AXR acting as operator. Based on the Solicitor's Report, the granted tenement is current and no material impediments to exploration have been identified. Underlying land tenure, Native Title interests, Aboriginal land interests and other third-party interests are summarised in the Solicitor's Report included in the Prospectus.

For personal use only

Criteria	JORC Code explanation	Commentary
Exploration done by other parties	*Acknowledgment and appraisal of exploration by other parties.*	Tin was first discovered in pegmatites at Shoobridge by George Barrett in 1882, with subsequent mining limited to shallow alluvial workings and small-scale underground operations. Exploration targeting tin and tantalum was undertaken by several companies, including Julia Corporation Limited (Julia Corporation). Gold exploration was later conducted by various companies, often in partnership with R.M. Biddlecombe, primarily focused on the Mt Shoobridge area. BHP conducted extensive exploration between 1987 and 1989, including costeaning, percussion, RC and diamond drilling. RGC completed additional rotary air blast (RAB) and RC drilling during 1990–1991, followed by Dominion (1992–1994) and MIM (1996), which undertook further AC and RC drilling programs. Golden Valley conducted additional RC drilling in 1997 and completed a simple polygonal-style resource estimate. Exploration data from previous operators is considered to be of variable quality but provides a useful framework for ongoing exploration. More information can be found in Section 3.3 of the ITAR.
Geology	*Deposit type, geological setting and style of mineralisation.*	The Shoobridge project is located within the Pine Creek Orogen and is underlain by Paleoproterozoic metasedimentary rocks including the Wildman Siltstone (Mount Partridge Group), and the Koolpin Formation, Gerowie Tuff and Mount Bonnie Formation (South Alligator Group). These rocks are intruded by the Fenton and Shoobridge Granites of the Cullen Supersuite, which show a regional spatial association with gold mineralisation and tin-tantalum-lithium pegmatites. The area is prospective for orogenic and intrusion-related gold mineralisation. Gold mineralisation is typically associated with quartz veining and sulphide mineralisation (e.g. arsenopyrite and pyrite) within structurally controlled zones.
Drillhole information	*A summary of all information material to the understanding of the Exploration Results including a tabulation of the following information for all Material drillholes:* • *easting and northing of the drillhole collar* • *elevation or RL (Reduced Level – elevation above sea level in metres) of the drillhole collar* • *dip and azimuth of the hole* • *downhole length and interception depth* • *hole length*. *If the exclusion of this information is justified on the basis that the information is not Material and this exclusion does not detract from the understanding of the report, the Competent Person should clearly explain why this is the case.*	Drillhole collar information for the Shoobridge project, including collar coordinates (easting, northing and RL), drillhole orientation (dip and azimuth) and total depth, is provided in Appendix A (Table A1). Significant gold intersections, including reported downhole intervals, are summarised in Appendix A (Table A4). Some historical drillhole data has been excluded where there is insufficient confidence in data quality or validation and is not considered necessary for understanding the reported Exploration Results. The drillhole information presented is considered sufficient for understanding the Exploration Results described in the ITAR.

For personal use only

Criteria	JORC Code explanation	Commentary
Data aggregation methods	*In reporting Exploration Results, weighting averaging techniques, maximum and/or minimum grade truncations (e.g. cutting of high grades) and cut-off grades are usually Material and should be stated.* *Where aggregate intercepts incorporate short lengths of high grade results and longer lengths of low grade results, the procedure used for such aggregation should be stated and some typical examples of such aggregations should be shown in detail.* *The assumptions used for any reporting of metal equivalent values should be clearly stated.*	Exploration Results for the Shoobridge project are reported as length-weighted averages of 1 m assay intervals. A lower cut-off grade of 0.3 g/t Au has been applied, with up to 4 m of internal dilution permitted and each reported interval contains at least one sample exceeding 1 g/t Au. Higher grade “including” intervals are reported using a higher cut-off grade and no internal dilution. No top cuts have been applied to assay results and reported grades are uncut. No metal equivalent values have been used or reported.
Relationship between mineralisation widths and intercept lengths	*These relationships are particularly important in the reporting of Exploration Results.* *If the geometry of the mineralisation with respect to the drillhole angle is known, its nature should be reported.* *If it is not known and only the down hole lengths are reported, there should be a clear statement to this effect (e.g. ‘downhole length, true width not known’).*	Drillholes have generally been oriented at angles of 60–68° and are interpreted to be approximately perpendicular to the strike of mineralisation. All reported intervals are downhole lengths. True widths are not known but are interpreted to be less than the reported downhole lengths.
Diagrams	*Appropriate maps and sections (with scales) and tabulations of intercepts should be included for any significant discovery being reported These should include, but not be limited to a plan view of drillhole collar locations and appropriate sectional views.*	Relevant maps and representative drilling cross-sections showing drillhole locations, surface sampling data and interpreted geological features are provided in the main body of the ITAR. Supporting rock chip and soil sample information is provided in Appendix A (Tables A2 and A3), with drillhole collar information provided in Appendix A (Table A1).
Balanced reporting	*Where comprehensive reporting of all Exploration Results is not practicable, representative reporting of both low and high grades and/or widths should be practiced to avoid misleading reporting of Exploration Results.*	The Exploration Results presented in this ITAR are based on drilling completed across the Shoobridge project. The Competent Person has considered both mineralised and non-mineralised drillholes, including drilling programs that did not intersect significant mineralisation (such as the Fortitude RC drilling program), in developing the geological interpretation and exploration assessment. Figures presented in the ITAR are illustrative of the geological interpretation and selected Exploration Results and are not intended to depict every drillhole completed. A summary of selective rock chip results is provided in Appendix A (Table A5). Rock chip results are selective in nature and may not be representative of in-situ mineralisation or indicative of average grades within the broader mineralised system.
Other substantive exploration data	*Other exploration data, if meaningful and material, should be reported including (but not limited to): geological observations; geophysical survey results; geochemical survey results; bulk samples – size and method of treatment; metallurgical test results; bulk density, groundwater, geotechnical and rock characteristics; potential deleterious or contaminating substances.*	Relevant geological, geochemical and geophysical data supporting the interpretation of mineralisation have been considered and are summarised in the main body of the ITAR.

For personal use only

Criteria	JORC Code explanation	Commentary
Further work	*The nature and scale of planned further work (e.g. tests for lateral extensions or depth extensions or large-scale step-out drilling).* *Diagrams clearly highlighting the areas of possible extensions, including the main geological interpretations and future drilling areas, provided this information is not commercially sensitive.*	A summary of the proposed exploration work programs and associated budgets is provided in Section 10.2 and Table 10.1 of the ITAR. The proposed work includes additional drilling to test strike and depth extensions of mineralisation and additional target areas. The relevant geological interpretations and current drilling areas are illustrated in the main body of the ITAR. Specific future drillhole locations may be refined as additional exploration results become available.

For personal use only

For personal use only

Appendix C

Adelaide River Project JORC Code (2012 Edition) Table 1

For personal use only

Section 1: Sampling Techniques and Data

(Criteria in this section apply to all succeeding sections)

Criteria	JORC Code explanation	Commentary
Sampling techniques	*Nature and quality of sampling (e.g. cut channels, random chips, or specific specialised industry standard measurement tools appropriate to the minerals under investigation, such as downhole gamma sondes, or handheld XRF instruments, etc.). These examples should not be taken as limiting the broad meaning of sampling.* *Include reference to measures taken to ensure sample representivity and the appropriate calibration of any measurement tools or systems used.* *Aspects of the determination of mineralisation that are Material to the Public Report.* *In cases where 'industry standard' work has been done this would be relatively simple (e.g. 'reverse circulation drilling was used to obtain 1 m samples from which 3 kg was pulverised to produce a 30 g charge for fire assay'). In other cases, more explanation may be required, such as where there is coarse gold that has inherent sampling problems. Unusual commodities or mineralisation types (e.g. submarine nodules) may warrant disclosure of detailed information.*	Exploration Results are derived from historical datasets, including rock chip, soil, stream sediment and limited drilling data compiled from multiple operators. Data were sourced from historical company reports held by the Northern Territory Geological Survey and accessed via the GEMIS database, then compiled and reviewed by Core Lithium Ltd (CXO). Rock chip samples comprise selective grab samples collected from outcropping and sub-cropping mineralised material, including quartz veins, stockwork zones and altered host rocks. Sampling was targeted at mineralised material and is selective in nature. Sampling methods are considered appropriate for early-stage exploration; however, samples are not representative of in-situ mineralisation or indicative of average grades. Due to the historical nature of the dataset, documentation of sampling procedures and calibration of measurement systems is variable and cannot be fully verified. Representative rock chip results are summarised in Appendix A (Table A8).
Drilling techniques	*Drill type (e.g. core, reverse circulation, open-hole hammer, rotary air blast, auger, Bangka, sonic, etc.) and details (e.g. core diameter, triple or standard tube, depth of diamond tails, face-sampling bit or other type, whether core is oriented and if so, by what method, etc).*	No drilling results are reported for the Adelaide River project in this Independent Technical Assessment Report (ITAR).
Drill sample recovery	*Method of recording and assessing core and chip sample recoveries and results assessed.* *Measures taken to maximise sample recovery and ensure representative nature of the samples.* *Whether a relationship exists between sample recovery and grade and whether sample bias may have occurred due to preferential loss/gain of fine/coarse material.*	No drill sample recovery results are reported in this ITAR. Historical drilling is discussed qualitatively in the body of the report and illustrated in Figure 4.5; however, detailed information relating to the recording and assessment of historical drill sample recovery, measures taken to maximise recovery, and any relationship between recovery and grade is not available in the information reviewed for this ITAR. Accordingly, potential recovery-related sampling bias cannot be independently assessed.
Logging	*Whether core and chip samples have been geologically and geotechnically logged to a level of detail to support appropriate Mineral Resource estimation, mining studies and metallurgical studies.* *Whether logging is qualitative or quantitative in nature. Core (or costean, channel, etc.) photography.* *The total length and percentage of the relevant intersections logged.*	Rock chip samples were described in terms of lithology, alteration and mineralisation where documented. Logging is qualitative and of variable detail. Historical drill logging data are available for some drilling; however, the total length and percentage of drilling logged cannot be reliably established from the available documentation. Detailed information relating to drill sample photography and geotechnical logging is also not consistently documented. Accordingly, the completeness of historical logging cannot be independently verified.

For personal use only

Criteria	JORC Code explanation	Commentary
Subsampling techniques and sample preparation	*If core, whether cut or sawn and whether quarter, half or all core taken.* *If non-core, whether riffled, tube sampled, rotary split, etc and whether sampled wet or dry.* *For all sample types, the nature, quality and appropriateness of the sample preparation technique.* *Quality control procedures adopted for all subsampling stages to maximise representivity of samples.* *Measures taken to ensure that the sampling is representative of the in-situ material collected, including for instance results for field duplicate/second-half sampling.* *Whether sample sizes are appropriate to the grain size of the material being sampled.*	Rock chip samples were submitted to commercial laboratories for preparation and analysis using standard industry procedures. Documentation of subsampling techniques is incomplete. Available information suggests industry standard practices were generally followed, including the use of duplicates in some programs. Sample sizes are considered appropriate for reconnaissance sampling; however, representativity cannot be verified.
Quality of assay data and laboratory tests	*The nature, quality and appropriateness of the assaying and laboratory procedures used and whether the technique is considered partial or total.* *For geophysical tools, spectrometers, handheld XRF instruments, etc., the parameters used in determining the analysis including instrument make and model, reading times, calibrations factors applied and their derivation, etc.* *Nature of quality control procedures adopted (e.g. standards, blanks, duplicates, external laboratory checks) and whether acceptable levels of accuracy (i.e. lack of bias) and precision have been established.*	Gold assays were determined predominantly using fire assay techniques with inductively coupled plasma (ICP) or atomic absorption spectroscopy (AAS) finish at accredited laboratories, including Assay Corp (Pine Creek). Other analytical methods have been used in limited cases, including aqua regia digestion (considered inappropriate for the host rocks) and bulk leach extractable gold (BLEG) analysis for soils. Laboratory quality assurance and quality control (QAQC) procedures, including the use of standards and repeat assays, were applied in accordance with industry practice. Available data indicates good correlation between original and repeat assays; however, QAQC documentation is incomplete. Analytical methods are considered appropriate for the style of mineralisation.
Verification of sampling and assaying	*The verification of significant intersections by either independent or alternative company personnel.* *The use of twinned holes.* *Documentation of primary data, data entry procedures, data verification, data storage (physical and electronic) protocols.* *Discuss any adjustment to assay data.*	Data has been compiled from historical reports and verified where possible against original laboratory certificates. Data entry, compilation and validation were undertaken by CXO, and data were stored in a central database. Verification of sampling anomalies by previous operators indicates good repeatability for gold; however, independent verification is limited. No adjustments have been made to assay data.
Location of data points	*Accuracy and quality of surveys used to locate drillholes (collar and downhole surveys), trenches, mine workings and other locations used in Mineral Resource estimation.* *Specification of the grid system used.* *Quality and adequacy of topographic control.*	Sample locations are derived from historical datasets and are of variable accuracy. Coordinates are reported in MGA94 (GDA94) Zone 52 where available. Many datasets were collected on local grids and subsequently transformed to GDA94 using georeferenced mapping techniques. Positional accuracy is estimated to be within approximately 20 m in most cases, although some samples cannot be accurately located. Topographic control is considered adequate for exploration purposes but not for Mineral Resource estimation.

Criteria	JORC Code explanation	Commentary
		Rock chip and soil sample locations supporting the Exploration Results are provided in Appendix A (Tables A7 and A9). Historical drillhole collar locations presented for exploration context are provided in Appendix A (Table A6).
Data spacing and distribution	*Data spacing for reporting of Exploration Results.* *Whether the data spacing and distribution is sufficient to establish the degree of geological and grade continuity appropriate for the Mineral Resource and Ore Reserve estimation procedure(s) and classifications applied.* *Whether sample compositing has been applied.*	Sampling is irregular and reconnaissance in nature. Data spacing is considered insufficient to establish geological or grade continuity appropriate for Mineral Resource estimation. No compositing has been applied to rock chip samples.
Orientation of data in relation to geological structure	*Whether the orientation of sampling achieves unbiased sampling of possible structures and the extent to which this is known, considering the deposit type.* *If the relationship between the drilling orientation and the orientation of key mineralised structures is considered to have introduced a sampling bias, this should be assessed and reported if material.*	Rock chip sampling is not orientation-controlled and may not represent unbiased sampling of mineralised structures. The relationship between sampling orientation and mineralisation geometry is not well understood.
Sample security	*The measures taken to ensure sample security.*	Details of sample security procedures for historical sampling are not documented. Accordingly, historical sample labelling, storage, transport, chain-of-custody procedures and laboratory receipt cannot be independently verified.
Audits or reviews	*The results of any audits or reviews of sampling techniques and data.*	No formal independent audits have been identified. The data has been reviewed by CXO and is considered suitable for exploration purposes.

Section 2: Reporting of Exploration Results

(Criteria listed in the preceding section also apply to this section)

Criteria	JORC Code explanation	Commentary
Mineral tenement and land tenure status	*Type, reference name/number, location and ownership including agreements or material issues with third parties such as joint ventures, partnerships, overriding royalties, native title interests, historical sites, wilderness or national park and environmental settings.* *The security of the tenure held at the time of reporting along with any known impediments to obtaining a licence to operate in the area.*	Details of the Adelaide River project tenure are disclosed in the body of the ITAR (Section 4.2). The tenement package comprises two granted Exploration Licences (EL31886 and EL34075) covering approximately 92 km^2 (41 blocks). The licences are registered in the name of Axiant Resources Limited (AXR) subsidiary DBL Blues Pty Ltd (DBL), with AXR acting as operator. Based on the Solicitor's Report, the granted tenements are current and no material impediments to exploration have been identified. Underlying land tenure, Native Title interests, Aboriginal land interests and other third-party interests are summarised in the Solicitor's Report included in the Prospectus. EL34075 (Douglas) was granted in November 2025 and has not yet been subject to a first annual technical reporting cycle. Consequently, only limited exploration data was available for review at the effective date of this ITAR.

For personal use only

Criteria	JORC Code explanation	Commentary
Exploration done by other parties	*Acknowledgment and appraisal of exploration by other parties.*	Exploration has been undertaken by multiple parties including government agencies and private companies. Activities include geological mapping, rock chip sampling, soil and stream sediment geochemistry, geophysical surveys and limited drilling. Data quality, sampling methods and reporting standards vary, and results are considered indicative only. More information can be found in Section 4.4 of the ITAR.
Geology	*Deposit type, geological setting and style of mineralisation.*	The Adelaide River project is located within the Pine Creek Orogen and is prospective for structurally controlled orogenic gold mineralisation associated with quartz vein systems. Mineralisation is typically hosted in laminated quartz veins and quartz-sulphide stockwork systems developed in structurally favourable positions.
Drillhole information	*A summary of all information material to the understanding of the Exploration Results including a tabulation of the following information for all Material drillholes:* • *easting and northing of the drillhole collar* • *elevation or RL (Reduced Level – elevation above sea level in metres) of the drillhole collar* • *dip and azimuth of the hole* • *downhole length and interception depth* • *hole length.* *If the exclusion of this information is justified on the basis that the information is not Material and this exclusion does not detract from the understanding of the report, the Competent Person should clearly explain why this is the case.*	Historical drilling is presented for exploration context and to illustrate the extent and distribution of drilling across the project area. Drillhole collar information for the drilling depicted in the ITAR is provided in Appendix A (Table A6); no drillhole assay results or intercepts are reported in that table.
Data aggregation methods	*In reporting Exploration Results, weighting averaging techniques, maximum and/or minimum grade truncations (e.g. cutting of high grades) and cut-off grades are usually Material and should be stated.* *Where aggregate intercepts incorporate short lengths of high grade results and longer lengths of low grade results, the procedure used for such aggregation should be stated and some typical examples of such aggregations should be shown in detail.* *The assumptions used for any reporting of metal equivalent values should be clearly stated.*	Rock chip results are reported as individual assays. No compositing, grade truncation or top cutting has been applied. Reported grades are uncut. No metal equivalent values have been used.

For personal use only

Criteria	JORC Code explanation	Commentary
Relationship between mineralisation widths and intercept lengths	*These relationships are particularly important in the reporting of Exploration Results.* *If the geometry of the mineralisation with respect to the drillhole angle is known, its nature should be reported.* *If it is not known and only the down hole lengths are reported, there should be a clear statement to this effect (e.g. 'downhole length, true width not known').*	Not applicable, as no drilling results are reported for the Adelaide River project in this ITAR.
Diagrams	*Appropriate maps and sections (with scales) and tabulations of intercepts should be included for any significant discovery being reported These should include, but not be limited to a plan view of drillhole collar locations and appropriate sectional views.*	Relevant maps showing the distribution of rock chip and soil sampling results, geological features and historical drilling are presented in the main body of the ITAR. Supporting rock chip and soil sample information is provided in Appendix A (Tables A7 and A9), with historical drillhole collar locations provided in Appendix A (Table A6). The diagrams are considered sufficient to support the interpretation of the Exploration Results.
Balanced reporting	*Where comprehensive reporting of all Exploration Results is not practicable, representative reporting of both low and high grades and/or widths should be practiced to avoid misleading reporting of Exploration Results.*	Reported results represent material rock chip samples considered indicative of the tenor and distribution of mineralisation. A summary of selective rock chip results is provided in Appendix A (Table A8). Results are selective and do not imply continuity of mineralisation.
Other substantive exploration data	*Other exploration data, if meaningful and material, should be reported including (but not limited to): geological observations; geophysical survey results; geochemical survey results; bulk samples – size and method of treatment; metallurgical test results; bulk density, groundwater, geotechnical and rock characteristics; potential deleterious or contaminating substances.*	Relevant geological observations, geochemical datasets and limited drilling have been considered and are presented in the ITAR.
Further work	*The nature and scale of planned further work (e.g. tests for lateral extensions or depth extensions or large-scale step-out drilling).* *Diagrams clearly highlighting the areas of possible extensions, including the main geological interpretations and future drilling areas, provided this information is not commercially sensitive.*	A summary of the proposed exploration work programs and associated budgets is provided in Section 10.3 and Table 10.1 of the ITAR. Proposed work comprises reconnaissance mapping, geochemical sampling, geophysical surveys and limited reconnaissance drilling of selected priority targets. Specific future drillhole locations and extension areas have not been defined at this stage and are therefore not shown on dedicated future-drilling diagrams.

For personal use only

For personal use only

Appendix D

Finniss Project JORC Code (2012 Edition) Table 1

For personal use only

Section 1: Sampling Techniques and Data

(Criteria in this section apply to all succeeding sections)

Criteria	JORC Code explanation	Commentary
Sampling techniques	*Nature and quality of sampling (e.g. cut channels, random chips, or specific specialised industry standard measurement tools appropriate to the minerals under investigation, such as downhole gamma sondes, or handheld XRF instruments, etc.). These examples should not be taken as limiting the broad meaning of sampling.* *Include reference to measures taken to ensure sample representivity and the appropriate calibration of any measurement tools or systems used.* *Aspects of the determination of mineralisation that are Material to the Public Report.* *In cases where 'industry standard' work has been done this would be relatively simple (e.g. 'reverse circulation drilling was used to obtain 1 m samples from which 3 kg was pulverised to produce a 30 g charge for fire assay'). In other cases more explanation may be required, such as where there is coarse gold that has inherent sampling problems. Unusual commodities or mineralisation types (e.g. submarine nodules) may warrant disclosure of detailed information.*	Exploration results for the Finniss project are derived from multiple exploration programs reported in Core Lithium Ltd (CXO) Australian Securities Exchange (ASX) announcements between 2020 and 2022. Data has been compiled from CXO ASX announcements and supporting datasets reviewed by CXO. Sampling includes rock chip and geochemical sampling across multiple prospects. Rock chip samples comprise selective grab samples collected from outcropping or sub-cropping quartz veins, stockwork zones and altered host rocks using hammer sampling techniques. Sample weights are typically in the order of 1–3 kg. Sampling is selective in nature and designed to identify mineralisation and prioritise exploration targets. While care was taken to collect representative material, rock chip samples are inherently selective and may not be representative of in-situ mineralisation or indicative of average grades. Rock chip and soil sample information supporting the Exploration Results is provided in Appendix A (Tables A11 and A13). Significant rock chip sampling results are summarised in Appendix A (Table A12). No specialised measurement tools (e.g. handheld x-ray fluorescence (XRF) or downhole geophysical instruments) were used in the determination of Exploration Results.
Drilling techniques	*Drill type (e.g. core, reverse circulation, open-hole hammer, rotary air blast, auger, Bangka, sonic, etc.) and details (e.g. core diameter, triple or standard tube, depth of diamond tails, face-sampling bit or other type, whether core is oriented and if so, by what method, etc).*	No drilling results are reported for the Finniss project in this Independent Technical Assessment Report (ITAR).
Drill sample recovery	*Method of recording and assessing core and chip sample recoveries and results assessed.* *Measures taken to maximise sample recovery and ensure representative nature of the samples.* *Whether a relationship exists between sample recovery and grade and whether sample bias may have occurred due to preferential loss/gain of fine/coarse material.*	Not applicable, as no drilling results are reported for the Finniss project in this ITAR.
Logging	*Whether core and chip samples have been geologically and geotechnically logged to a level of detail to support appropriate Mineral Resource estimation, mining studies and metallurgical studies.* *Whether logging is qualitative or quantitative in nature. Core (or costean, channel, etc.) photography.* *The total length and percentage of the relevant intersections logged.*	Rock chip samples were described in terms of lithology, mineralisation and alteration. Logging is predominantly qualitative in nature and varies in detail across datasets. The total length and percentage of historical drilling logged cannot be reliably established from the available documentation, and detailed information relating to drill sample photography and geotechnical logging is not consistently documented.

For personal use only

Criteria	JORC Code explanation	Commentary
Subsampling techniques and sample preparation	*If core, whether cut or sawn and whether quarter, half or all core taken.* *If non-core, whether riffled, tube sampled, rotary split, etc and whether sampled wet or dry.* *For all sample types, the nature, quality and appropriateness of the sample preparation technique.* *Quality control procedures adopted for all subsampling stages to maximise representivity of samples.* *Measures taken to ensure that the sampling is representative of the in-situ material collected, including for instance results for field duplicate/second-half sampling.* *Whether sample sizes are appropriate to the grain size of the material being sampled.*	Rock chip samples were submitted to commercial laboratories for preparation and analysis using standard industry procedures. Samples were dried, crushed and pulverised prior to analysis. No field subsampling was generally undertaken. Sample sizes are considered appropriate for reconnaissance sampling; however, representivity cannot be fully verified due to the selective nature of sampling. Sampling and subsampling techniques are considered appropriate for the style of mineralisation and minimise potential bias.
Quality of assay data and laboratory tests	*The nature, quality and appropriateness of the assaying and laboratory procedures used and whether the technique is considered partial or total.* *For geophysical tools, spectrometers, handheld XRF instruments, etc., the parameters used in determining the analysis including instrument make and model, reading times, calibrations factors applied and their derivation, etc.* *Nature of quality control procedures adopted (e.g. standards, blanks, duplicates, external laboratory checks) and whether acceptable levels of accuracy (i.e. lack of bias) and precision have been established.*	Gold assays were predominantly determined using fire assay techniques with atomic absorption spectroscopy (AAS) or inductively coupled plasma mass spectrometry (ICP-MS) finishes at accredited laboratories, including North Australian Laboratories (NAL). Standard laboratory quality assurance and quality control (QAQC) procedures, including the use of certified reference materials (CRMs), blanks and repeat analyses, were implemented where documented. Sampling and analytical procedures are derived from multiple exploration programs and are variably documented. QAQC documentation is incomplete for some datasets and independent verification is limited. Gold mineralisation is interpreted to be locally coarse and nuggety, which may result in variability in assay results. Analytical techniques are considered total for gold determination.
Verification of sampling and assaying	*The verification of significant intersections by either independent or alternative company personnel.* *The use of twinned holes.* *Documentation of primary data, data entry procedures, data verification, data storage (physical and electronic) protocols.* *Discuss any adjustment to assay data.*	Historical data has been compiled from available reports and partially verified against original laboratory records where available. Available historical data has been compiled and stored in a central database. Independent verification of sampling and assay procedures is limited. No twinned drillholes have been completed. No adjustments to historical assay data have been identified in the information reviewed for this ITAR.
Location of data points	*Accuracy and quality of surveys used to locate drillholes (collar and downhole surveys), trenches, mine workings and other locations used in Mineral Resource estimation.* *Specification of the grid system used.* *Quality and adequacy of topographic control.*	Sample locations are reported in historical datasets with varying levels of positional accuracy. Coordinates are recorded in MGA94 (GDA94) Zone 52 where available. The accuracy of historical sample locations is variable and introduces spatial uncertainty. Topographic control is considered adequate for exploration purposes.

Criteria	JORC Code explanation	Commentary
		Rock chip and soil sample locations supporting the Exploration Results are provided in Appendix A (Tables A11 and A13). Drillhole collar information for drillholes completed at key prospects is provided in Appendix A (Table A10).
Data spacing and distribution	*Data spacing for reporting of Exploration Results.* *Whether the data spacing and distribution is sufficient to establish the degree of geological and grade continuity appropriate for the Mineral Resource and Ore Reserve estimation procedure(s) and classifications applied.* *Whether sample compositing has been applied.*	Rock chip sampling is irregular and reconnaissance in nature. Data spacing is variable and insufficient to establish geological or grade continuity. The data spacing and distribution are not sufficient to support Mineral Resource estimation. No compositing has been applied to the reported rock chip results. Drillhole sample compositing is not applicable to the Exploration Results reported in this ITAR because no drillhole assay results or intercepts are reported.
Orientation of data in relation to geological structure	*Whether the orientation of sampling achieves unbiased sampling of possible structures and the extent to which this is known, considering the deposit type.* *If the relationship between the drilling orientation and the orientation of key mineralised structures is considered to have introduced a sampling bias, this should be assessed and reported if material.*	Rock chip sampling is not orientation-controlled and may not represent unbiased sampling of mineralised structures. The relationship between sampling orientation and mineralisation geometry is not well constrained.
Sample security	*The measures taken to ensure sample security.*	Details of sample security procedures for historical sampling are variably documented. Accordingly, historical sample labelling, storage, transport, chain-of-custody procedures and laboratory receipt cannot be independently verified.
Audits or reviews	*The results of any audits or reviews of sampling techniques and data.*	No formal independent audits have been identified. Data has been reviewed internally and is considered suitable for exploration purposes.

Section 2: Reporting of Exploration Results

(Criteria listed in the preceding section also apply to this section)

Criteria	JORC Code explanation	Commentary
Mineral tenement and land tenure status	*Type, reference name/number, location and ownership including agreements or material issues with third parties such as joint ventures, partnerships, overriding royalties, native title interests, historical sites, wilderness or national park and environmental settings.* *The security of the tenure held at the time of reporting along with any known impediments to obtaining a licence to operate in the area.*	Details of the Finniss project tenure are disclosed in the body of the ITAR (Section 5.2). The tenement package comprises Exploration Licences, including EL30012 and EL30015 which are currently subject to renewal applications, together with Exploration Licence application EL(A)31144, covering approximately 575 km^2 (208 blocks). The underlying tenements are registered in the name of CXO subsidiary Lithium Developments Pty Ltd. AXR's interest comprises contractual rights to explore for and exploit gold pursuant to the Mineral Rights Agreements (MRAs) and associated transaction documentation. EL30012 and EL30015 are subject to renewal applications lodged prior to expiry. EL(A)31144 is an Exploration Licence application and remains subject to statutory grant processes. Grant of EL(A)31144 remains subject to completion of statutory processes and agreement with the relevant Land Council.

For personal use only

Criteria	JORC Code explanation	Commentary
		Based on the Solicitor's Report, the granted tenements are current and no material legal impediments to exploration on the granted tenements have been identified. Underlying land tenure, Native Title interests, Aboriginal land interests and other third-party interests are summarised in the Solicitor's Report included in the Prospectus.
Exploration done by other parties	*Acknowledgment and appraisal of exploration by other parties.*	Exploration at the Finniss project has been undertaken by multiple operators and reported in a series of CXO ASX announcements. Activities have included geological mapping, rock chip sampling, geochemical surveys and limited drilling targeting both lithium and gold mineralisation.
Geology	*Deposit type, geological setting and style of mineralisation.*	The Finniss project is located within the Pine Creek Orogen and hosts structurally controlled gold mineralisation associated with quartz vein systems developed within folded metasedimentary sequences. Mineralisation is interpreted to be typical of orogenic gold systems, with strong structural controls and associated sulphide mineralisation. More information can be found in Section 5.3 of the ITAR.
Drillhole information	*A summary of all information material to the understanding of the Exploration Results including a tabulation of the following information for all Material drillholes:* • *easting and northing of the drillhole collar* • *elevation or RL (Reduced Level – elevation above sea level in metres) of the drillhole collar* • *dip and azimuth of the hole* • *downhole length and interception depth* • *hole length.* *If the exclusion of this information is justified on the basis that the information is not Material and this exclusion does not detract from the understanding of the report, the Competent Person should clearly explain why this is the case.*	No tabulated drill intercepts or drillhole assay results are reported for the Finniss project in this ITAR. Drilling is discussed qualitatively in the body of the report and illustrated in Figures 5.5 and 5.6. Drillhole collar information for the drilling depicted in Figure 5.5 is provided in Appendix A (Table A10); no drillhole assay results or intercepts are reported in that table.
Data aggregation methods	*In reporting Exploration Results, weighting averaging techniques, maximum and/or minimum grade truncations (e.g. cutting of high grades) and cut-off grades are usually Material and should be stated.* *Where aggregate intercepts incorporate short lengths of high grade results and longer lengths of low grade results, the procedure used for such aggregation should be stated and some typical examples of such aggregations should be shown in detail.* *The assumptions used for any reporting of metal equivalent values should be clearly stated.*	Rock chip results are reported as individual sample assays. No compositing or grade aggregation has been applied. Reported grades are uncut. No metal equivalent values have been used.

For personal use only

Criteria	JORC Code explanation	Commentary
Relationship between mineralisation widths and intercept lengths	*These relationships are particularly important in the reporting of Exploration Results.* *If the geometry of the mineralisation with respect to the drillhole angle is known, its nature should be reported.* *If it is not known and only the down hole lengths are reported, there should be a clear statement to this effect (e.g. 'downhole length, true width not known').*	Not applicable, as no drilling results are reported for the Finniss project in this ITAR.
Diagrams	*Appropriate maps and sections (with scales) and tabulations of intercepts should be included for any significant discovery being reported These should include, but not be limited to a plan view of drillhole collar locations and appropriate sectional views.*	Relevant maps and representative drilling cross-sections showing the distribution of rock chip and soil sampling results, drilling, geological features and interpreted structures are presented in the main body of the ITAR. Supporting rock chip and soil sample information is provided in Appendix A (Tables A11 and A13), with drillhole collar information for the drilling depicted in Figure 5.5 provided in Appendix A (Table A10). The diagrams are considered sufficient to support the interpretation of the Exploration Results.
Balanced reporting	*Where comprehensive reporting of all Exploration Results is not practicable, representative reporting of both low and high grades and/or widths should be practiced to avoid misleading reporting of Exploration Results.*	Reported rock chip results comprise selective samples from multiple prospects and are considered indicative of the tenor and distribution of mineralisation. Significant rock chip sampling results are summarised in Appendix A (Table A12), with supporting rock chip sample information provided in Appendix A (Table A11). Results are selective, may be biased towards mineralised material and do not imply continuity of mineralisation.
Other substantive exploration data	*Other exploration data, if meaningful and material, should be reported including (but not limited to): geological observations; geophysical survey results; geochemical survey results; bulk samples – size and method of treatment; metallurgical test results; bulk density, groundwater, geotechnical and rock characteristics; potential deleterious or contaminating substances.*	Exploration data includes geological mapping, surface geochemical sampling and limited drilling, which support the interpretation of mineralisation across the project. Supporting rock chip and soil sample information is provided in Appendix A (Tables A11 and A13), with drillhole collar information for the drilling depicted in Figure 5.5 provided in Appendix A (Table A10).
Further work	*The nature and scale of planned further work (e.g. tests for lateral extensions or depth extensions or large-scale step-out drilling).* *Diagrams clearly highlighting the areas of possible extensions, including the main geological interpretations and future drilling areas, provided this information is not commercially sensitive.*	A summary of the proposed exploration work programs and associated budgets is provided in Section 10.4 and Table 10.1 of the ITAR. The proposed work includes RC drilling of priority targets and follow-up drilling of drilling-confirmed mineralisation. Specific future drillhole locations and extension areas have not been fixed at this stage and are therefore not shown on dedicated future-drilling diagrams.

For personal use only

For personal use only

Appendix E

Albarta Project JORC Code (2012 Edition) Table 1

For personal use only

Section 1: Sampling Techniques and Data

(Criteria in this section apply to all succeeding sections)

Criteria	JORC Code explanation	Commentary
Sampling techniques	*Nature and quality of sampling (e.g. cut channels, random chips, or specific specialised industry standard measurement tools appropriate to the minerals under investigation, such as downhole gamma sondes, or handheld XRF instruments, etc.). These examples should not be taken as limiting the broad meaning of sampling.* *Include reference to measures taken to ensure sample representivity and the appropriate calibration of any measurement tools or systems used.* *Aspects of the determination of mineralisation that are Material to the Public Report.* *In cases where 'industry standard' work has been done this would be relatively simple (e.g. 'reverse circulation drilling was used to obtain 1 m samples from which 3 kg was pulverised to produce a 30 g charge for fire assay'). In other cases, more explanation may be required, such as where there is coarse gold that has inherent sampling problems. Unusual commodities or mineralisation types (e.g. submarine nodules) may warrant disclosure of detailed information.*	Exploration at the Albarta project has included soil geochemical sampling, rock chip sampling, and reverse circulation (RC) drilling. Soil sampling was undertaken on systematic grids (typically 200 m x 200 m and 50 m x 50 m) and along traverses, with samples collected from shallow subsurface horizons. Rock chip samples were collected from outcrop, gossans, breccias and quartz-carbonate veining and are selective in nature. RC drilling was used to obtain nominal 1 m samples. Reported intercepts are presented as originally disclosed; no re-compositing has been applied for this Independent Technical Assessment Report (ITAR). Mineralisation was determined through laboratory assay of base metals and silver, supported by geological logging of sulphide mineralisation (galena, sphalerite ± chalcopyrite). Sampling methods employed by Core Lithium Ltd (CXO) are consistent with industry standard practices and are considered appropriate for the style of mineralisation. No specialised measurement tools (e.g. handheld x-ray fluorescence (XRF) or downhole geophysical instruments) were used in the determination of Exploration Results. Rock chip samples are selective and may not be representative of in-situ mineralisation. Rock chip and soil sample information supporting the Exploration Results is provided in Appendix A (Tables A16 to A18). Stream sediment sample locations and assays presented for exploration context are provided in Appendix A (Table A19).
Drilling techniques	*Drill type (e.g. core, reverse circulation, open-hole hammer, rotary air blast, auger, Bangka, sonic, etc.) and details (e.g. core diameter, triple or standard tube, depth of diamond tails, face-sampling bit or other type, whether core is oriented and if so, by what method, etc).*	RC drilling was undertaken at the Blueys and Inkheart prospects using standard face-sampling hammer techniques. Drilling was designed to test geochemical and geophysical targets associated with structurally controlled mineralisation. Detailed drilling parameters (bit size, rig type) are not consistently documented in historical reports.
Drill sample recovery	*Method of recording and assessing core and chip sample recoveries and results assessed.* *Measures taken to maximise sample recovery and ensure representative nature of the samples.* *Whether a relationship exists between sample recovery and grade and whether sample bias may have occurred due to preferential loss/gain of fine/coarse material.*	Drill sample recovery data are not explicitly documented in the available historical reports, and detailed procedures for recording and assessing recovery are not consistently documented. Measures taken to maximise sample recovery and maintain sample representivity cannot be independently verified. No assessment of the relationship between sample recovery and grade has been identified. Accordingly, the potential for recovery-related sampling bias cannot be independently assessed.
Logging	*Whether core and chip samples have been geologically and geotechnically logged to a level of detail to support appropriate Mineral Resource estimation, mining studies and metallurgical studies.*	RC drill chips were geologically logged for lithology, alteration, mineralisation and weathering.

For personal use only

Criteria	JORC Code explanation	Commentary
	Whether logging is qualitative or quantitative in nature. Core (or costean, channel, etc.) photography. *The total length and percentage of the relevant intersections logged.*	Logging is predominantly qualitative in nature and considered sufficient for exploration targeting and interpretation of mineralisation style. The total length and percentage of historical drilling logged cannot be reliably established from the available documentation, and detailed information relating to drill sample photography and geotechnical logging is not consistently documented.
Subsampling techniques and sample preparation	*If core, whether cut or sawn and whether quarter, half or all core taken.* *If non-core, whether riffled, tube sampled, rotary split, etc and whether sampled wet or dry.* *For all sample types, the nature, quality and appropriateness of the sample preparation technique.* *Quality control procedures adopted for all subsampling stages to maximise representivity of samples.* *Measures taken to ensure that the sampling is representative of the in-situ material collected, including for instance results for field duplicate/second-half sampling.* *Whether sample sizes are appropriate to the grain size of the material being sampled.*	RC samples were collected at 1 m intervals and composited for assay. The method used to split the RC samples, whether samples were collected wet or dry, and the sample masses are not consistently documented in the available historical reports. Soil and rock chip samples were prepared using standard commercial laboratory procedures, including crushing, splitting and pulverisation. Detailed field subsampling and duplicate procedures are not consistently documented, and the representivity of historical subsampling cannot be independently verified. Sample sizes are considered appropriate for reconnaissance exploration; however, the adequacy of sample size relative to material grain size cannot be independently verified for all historical datasets. Quality control procedures are not fully documented and cannot be independently verified. Accordingly, the appropriateness and representivity of historical subsampling and sample preparation cannot be fully verified.
Quality of assay data and laboratory tests	*The nature, quality and appropriateness of the assaying and laboratory procedures used and whether the technique is considered partial or total.* *For geophysical tools, spectrometers, handheld XRF instruments, etc., the parameters used in determining the analysis including instrument make and model, reading times, calibrations factors applied and their derivation, etc.* *Nature of quality control procedures adopted (e.g. standards, blanks, duplicates, external laboratory checks) and whether acceptable levels of accuracy (i.e. lack of bias) and precision have been established.*	Samples were analysed by commercial laboratories using multi-element techniques suitable for base metals and silver, typically involving total digest methods (e.g. four-acid digest) with Inductively coupled plasma optical emission spectroscopy (ICP-OES) or inductively coupled plasma mass spectrometry (ICP-MS) finish. Recent rock chip samples (2025) were analysed for copper, lead, zinc, and silver. QAQC documentation is incomplete and cannot be independently verified; however, laboratory internal QAQC procedures are understood to have been applied where commercial laboratories were used. Analytical techniques are considered appropriate for the commodities analysed; however, whether methods represent total or partial digestion cannot be consistently verified across all datasets.
Verification of sampling and assaying	*The verification of significant intersections by either independent or alternative company personnel.* *The use of twinned holes.* *Documentation of primary data, data entry procedures, data verification, data storage (physical and electronic) protocols.* *Discuss any adjustment to assay data.*	Exploration data was compiled and reviewed by CXO geologists and incorporated into company exploration databases. Data has been integrated into company databases for interpretation. No independent verification or twinning of drillholes has been reported. No adjustments to assay data have been identified in the information reviewed for this ITAR.
Location of data points	*Accuracy and quality of surveys used to locate drillholes (collar and downhole surveys), trenches, mine workings and other locations used in Mineral Resource estimation.* *Specification of the grid system used.*	Sample and drillhole locations were recorded using handheld global positioning system (GPS), with accuracy typically ±3–5 m. Coordinates are recorded in GDA94 MGA Zone 53. Topographic control is considered adequate for exploration purposes.

Criteria	JORC Code explanation	Commentary
	Quality and adequacy of topographic control.	Rock chip and soil sample locations supporting the Exploration Results are provided in Appendix A (Tables A16 to A18). Stream sediment sample locations and assays presented for exploration context are provided in Appendix A (Table A19). Drillhole collar information for drillholes containing one or more silver assays ≥0.05 ppm Ag is provided in Appendix A (Table A14), with significant drillhole silver-lead-zinc intersections summarised in Appendix A (Table A15).
Data spacing and distribution	*Data spacing for reporting of Exploration Results.* *Whether the data spacing and distribution is sufficient to establish the degree of geological and grade continuity appropriate for the Mineral Resource and Ore Reserve estimation procedure(s) and classifications applied.* *Whether sample compositing has been applied.*	Soil sampling defined coherent anomalies exceeding 2 km in strike length. Drilling is reconnaissance to semi-systematic in nature. Data spacing is not considered sufficient to establish geological or grade continuity for Mineral Resource estimation. Sample compositing has been applied to drilling data as reported in original datasets.
Orientation of data in relation to geological structure	*Whether the orientation of sampling achieves unbiased sampling of possible structures and the extent to which this is known, considering the deposit type.* *If the relationship between the drilling orientation and the orientation of key mineralised structures is considered to have introduced a sampling bias, this should be assessed and reported if material.*	Drilling was designed to test interpreted structural controls on mineralisation. Due to uncertainty in geometry, reported intercepts are downhole lengths and true widths are unknown. The relationship between drilling orientation and mineralisation geometry is not fully constrained, introducing some uncertainty regarding potential sampling bias.
Sample security	*The measures taken to ensure sample security.*	Historical sample security procedures, including sample labelling, storage, transport, chain-of-custody and laboratory receipt, are not documented in the information reviewed for this ITAR. Accordingly, historical sample security cannot be independently verified.
Audits or reviews	*The results of any audits or reviews of sampling techniques and data.*	No formal audits or reviews of sampling techniques or data have been reported.

Section 2: Reporting of Exploration Results

(Criteria listed in the preceding section also apply to this section)

Criteria	JORC Code explanation	Commentary
Mineral tenement and land tenure status	*Type, reference name/number, location and ownership including agreements or material issues with third parties such as joint ventures, partnerships, overriding royalties, native title interests, historical sites, wilderness or national park and environmental settings.* *The security of the tenure held at the time of reporting along with any known impediments to obtaining a licence to operate in the area.*	Details of the Albarta project tenure are disclosed in the body of the ITAR (Section 6.2). The tenement package comprises two granted Exploration Licences (EL28029 (Albarta North) and EL28136 (Albarta South)) together with three Exploration Licence applications (EL(A)30519, EL(A)30670 and EL(A)30820), covering a combined area of approximately 653 km^2 (208 blocks). The licences and applications are registered in the name of Axiant Resources Limited (AXR) subsidiary DBL Blues Pty Ltd (DBL), with AXR acting as the operator. Based on the Solicitor's Report, the granted tenements are current and no material legal impediments to exploration on the granted tenements have been identified.

For personal use only

Criteria	JORC Code explanation	Commentary
		Underlying land tenure, Native Title interests, Aboriginal land interests and other third-party interests are summarised in the Solicitor's Report included in the Prospectus. EL(A)30519, EL(A)30670 and EL(A)30820 are applications for Exploration Licences located on Aboriginal land. Snowden Optiro understands from the Solicitor's Report included in the Prospectus that Minister's Certificates for these applications were issued on 18 May 2026, no material issues were identified in respect of the applications, and the negotiation period expires on 31 October 2026. Grant of the applications remains subject to completion of statutory processes.
Exploration done by other parties	*Acknowledgment and appraisal of exploration by other parties.*	Exploration since the 1980s has included geological mapping, soil and rock chip sampling, geophysical surveys and drilling by multiple companies. Early work identified locally elevated surface mineralisation; however, systematic exploration was limited. More information can be found in Section 6.4 of the ITAR.
Geology	*Deposit type, geological setting and style of mineralisation.*	The Albarta Project is located within the Central Arunta Region and spans the boundary between the Proterozoic Aileron Province and the Neoproterozoic to Cambrian Irindina Province, with EL28136 also extending onto the northern margin of the Amadeus Basin. The project area is underlain by variably metamorphosed sedimentary, volcanic and intrusive rocks, including amphibolite-facies rocks of the Harts Range Metamorphic Complex, and Neoproterozoic basin sediments of the Bitter Springs Formation and Heavitree Quartzite. The area is prospective for structurally controlled silver-lead-zinc ± copper mineralisation, with mineralisation identified to date associated with quartz-carbonate veining, brecciation and alteration within Bitter Springs Formation sediments and along basin-basement contacts. Mineralisation at Blueys and Inkheart is interpreted to be controlled by structural corridors developed near the Bitter Springs Formation-Heavitree Quartzite contact and related faulted contacts with Aileron Province granitoids and amphibolites.
Drillhole information	*A summary of all information material to the understanding of the Exploration Results including a tabulation of the following information for all Material drillholes:* • *easting and northing of the drillhole collar* • *elevation or RL (Reduced Level – elevation above sea level in metres) of the drillhole collar* • *dip and azimuth of the hole* • *downhole length and interception depth* • *hole length.* *If the exclusion of this information is justified on the basis that the information is not Material and this exclusion does not detract from the understanding of the report, the Competent Person should clearly explain why this is the case.*	Drillhole collar information for the Albarta project for drillholes containing one or more silver assays ≥0.05 ppm Ag, including collar coordinates (easting, northing and RL), drillhole orientation (dip and azimuth) and total depth, is provided in Appendix A (Table A14). Significant drillhole silver-lead-zinc intersections, including reported downhole intervals, are summarised in Appendix A (Table A15). Some historical drillhole data has been excluded where there is insufficient confidence in data quality or validation and is not considered necessary for understanding the reported Exploration Results. The drillhole information presented is considered sufficient for understanding the Exploration Results described in the ITAR.

For personal use only

Criteria	JORC Code explanation	Commentary
Data aggregation methods	*In reporting Exploration Results, weighting averaging techniques, maximum and/or minimum grade truncations (e.g. cutting of high grades) and cut-off grades are usually Material and should be stated.* *Where aggregate intercepts incorporate short lengths of high grade results and longer lengths of low grade results, the procedure used for such aggregation should be stated and some typical examples of such aggregations should be shown in detail.* *The assumptions used for any reporting of metal equivalent values should be clearly stated.*	Intersections are reported as length-weighted averages of downhole sample intervals as originally disclosed. Reported intersections have been presented as originally disclosed, and no consistent lower cut-off has been applied across all historical results. No top-cuts or metal equivalents have been applied.
Relationship between mineralisation widths and intercept lengths	*These relationships are particularly important in the reporting of Exploration Results.* *If the geometry of the mineralisation with respect to the drillhole angle is known, its nature should be reported.* *If it is not known and only the down hole lengths are reported, there should be a clear statement to this effect (e.g. 'downhole length, true width not known').*	Reported intersections are downhole lengths. True widths are unknown due to insufficient understanding of mineralisation geometry.
Diagrams	*Appropriate maps and sections (with scales) and tabulations of intercepts should be included for any significant discovery being reported These should include, but not be limited to a plan view of drillhole collar locations and appropriate sectional views.*	Relevant maps showing the distribution of drilling results, soil and stream sediment geochemistry, geological features and interpreted structures are presented in the main body of the ITAR. Supporting rock chip and soil sample information is provided in Appendix A (Tables A16 to A18), with stream sediment sample locations and assays provided in Appendix A (Table A19), drillhole collar information for drillholes containing one or more silver assays ≥0.05 ppm Ag provided in Appendix A (Table A14), and significant drillhole information summarised in Appendix A (Table A15). The diagrams are considered sufficient to support the interpretation of the Exploration Results.
Balanced reporting	*Where comprehensive reporting of all Exploration Results is not practicable, representative reporting of both low and high grades and/or widths should be practiced to avoid misleading reporting of Exploration Results.*	Results presented are considered broadly indicative of the tenor and style of mineralisation encountered; however, rock chip sampling is selective, and reporting may be biased towards mineralised material. Rock chip and soil samples meeting the reporting criterion are provided in Appendix A (Tables A16 to A18). Drillhole collar information for drillholes containing one or more silver assays ≥0.05 ppm Ag is provided in Appendix A (Table A14), with significant drillhole silver-lead-zinc intersections summarised in Appendix A (Table A19). Stream sediment sampling is presented for exploration context and to illustrate the extent of historical sampling across the project area. A total of two stream sediment samples returned Ag assays ≥0.05 ppm; accordingly, all stream sediment sample locations are provided in Appendix A (Table A15).

For personal use only

Criteria	JORC Code explanation	Commentary
Other substantive exploration data	*Other exploration data, if meaningful and material, should be reported including (but not limited to): geological observations; geophysical survey results; geochemical survey results; bulk samples – size and method of treatment; metallurgical test results; bulk density, groundwater, geotechnical and rock characteristics; potential deleterious or contaminating substances.*	Soil geochemistry has identified coherent anomalies exceeding 2 km in strike length, and recent rock chip sampling has identified elevated base metal and silver values. Historical stream sediment sampling provides additional regional exploration context across the broader project area. Supporting rock chip, soil and stream sediment sample information is provided in Appendix A (Tables A16 to A19).
Further work	*The nature and scale of planned further work (e.g. tests for lateral extensions or depth extensions or large-scale step-out drilling).* *Diagrams clearly highlighting the areas of possible extensions, including the main geological interpretations and future drilling areas, provided this information is not commercially sensitive.*	A summary of the proposed exploration work programs and associated budgets is provided in Section 10.5 and Table 10.1 of the ITAR. The proposed work includes geological mapping, geochemical sampling, regional geophysical interpretation and limited reconnaissance drilling of selected targets. Specific future drillhole locations and extension areas have not been defined at this stage and are therefore not shown on dedicated future-drilling diagrams.

For personal use only

For personal use only

Appendix F

Jervois Project JORC Code (2012 Edition) Table 1

For personal use only

Section 1: Sampling Techniques and Data

(Criteria in this section apply to all succeeding sections)

Criteria	JORC Code explanation	Commentary
Sampling techniques	*Nature and quality of sampling (e.g. cut channels, random chips, or specific specialised industry standard measurement tools appropriate to the minerals under investigation, such as downhole gamma sondes, or handheld XRF instruments, etc.). These examples should not be taken as limiting the broad meaning of sampling.* *Include reference to measures taken to ensure sample representivity and the appropriate calibration of any measurement tools or systems used.* *Aspects of the determination of mineralisation that are Material to the Public Report.* *In cases where 'industry standard' work has been done this would be relatively simple (e.g. 'reverse circulation drilling was used to obtain 1 m samples from which 3 kg was pulverised to produce a 30 g charge for fire assay'). In other cases more explanation may be required, such as where there is coarse gold that has inherent sampling problems. Unusual commodities or mineralisation types (e.g. submarine nodules) may warrant disclosure of detailed information.*	Data presented are derived from historical exploration completed by Core Exploration Ltd (CXO) in 2015. Sampling was undertaken using open-hole rotary air blast (RAB) drilling. A handheld x-ray fluorescence (XRF) (Niton XL3t GOLDD+) was used to pre-screen end-of-hole samples, with anomalous samples selected for laboratory analysis. Bottom-of-hole RAB drill cuttings were spear sampled, with sample masses of approximately 1–3 kg. Additional samples higher in holes were composited from representative chip-tray samples, typically providing approximately 100 g of material for analysis. The use of handheld XRF screening resulted in selective submission of samples for laboratory analysis and the laboratory assay dataset is therefore reconnaissance in nature and selectively weighted towards anomalous material. The laboratory assays, rather than the handheld XRF screening results, are relied upon for the reported Exploration Results. Detailed operating parameters and calibration procedures for the handheld XRF used for screening are not reported in the 23 November 2015 CXO Australian Securities Exchange (ASX) announcement and accompanying JORC Table 1 disclosure and cannot be independently verified from that source.
Drilling techniques	*Drill type (e.g. core, reverse circulation, open-hole hammer, rotary air blast, auger, Bangka, sonic, etc.) and details (e.g. core diameter, triple or standard tube, depth of diamond tails, face-sampling bit or other type, whether core is oriented and if so, by what method, etc).*	Bullion Drilling Co Pty Ltd (Bullion Drilling) was contracted to undertake open-hole RAB drilling using a combination of blade and hammer. All drillholes were vertical.
Drill sample recovery	*Method of recording and assessing core and chip sample recoveries and results assessed.* *Measures taken to maximise sample recovery and ensure representative nature of the samples.* *Whether a relationship exists between sample recovery and grade and whether sample bias may have occurred due to preferential loss/gain of fine/coarse material.*	RAB drilling was undertaken, but no quantitative assessment of sample recovery, sample representivity or sample bias was available. Accordingly, the potential for sample bias associated with preferential loss or gain of fine or coarse material cannot be independently assessed.
Logging	*Whether core and chip samples have been geologically and geotechnically logged to a level of detail to support appropriate Mineral Resource estimation, mining studies and metallurgical studies.* *Whether logging is qualitative or quantitative in nature. Core (or costean, channel, etc.) photography.* *The total length and percentage of the relevant intersections logged.*	Drill cuttings were qualitatively logged and photographed. Qualitative logging included lithology, colour, mineralogy, description, marker horizons, weathering, texture, alteration and mineralisation. The 23 November 2015 CXO ASX announcement and accompanying JORC Table 1 disclosure does not report the total length or percentage of drilling logged.

Criteria	JORC Code explanation	Commentary
Subsampling techniques and sample preparation	*If core, whether cut or sawn and whether quarter, half or all core taken.* *If non-core, whether riffled, tube sampled, rotary split, etc and whether sampled wet or dry.* *For all sample types, the nature, quality and appropriateness of the sample preparation technique.* *Quality control procedures adopted for all subsampling stages to maximise representivity of samples.* *Measures taken to ensure that the sampling is representative of the in-situ material collected, including for instance results for field duplicate/second-half sampling.* *Whether sample sizes are appropriate to the grain size of the material being sampled.*	Bottom-of-hole RAB drill cuttings were spear sampled at approximately 1–3 kg, with additional samples higher in holes composited from representative chip-tray samples. Sample sizes were considered appropriate for the expected grain size of the mineralisation. Every twentieth end-of-hole sample was duplicated and certified standards were inserted in sequence for every 25 drilled end-of-hole samples. Subsampling was undertaken in accordance with standard operating practices to minimise potential sampling bias. Detailed moisture conditions and laboratory sample preparation specifications are not stated in the 23 November 2015 CXO ASX announcement and accompanying JORC Table 1 disclosure and cannot be independently verified from that source.
Quality of assay data and laboratory tests	*The nature, quality and appropriateness of the assaying and laboratory procedures used and whether the technique is considered partial or total.* *For geophysical tools, spectrometers, handheld XRF instruments, etc., the parameters used in determining the analysis including instrument make and model, reading times, calibrations factors applied and their derivation, etc.* *Nature of quality control procedures adopted (e.g. standards, blanks, duplicates, external laboratory checks) and whether acceptable levels of accuracy (i.e. lack of bias) and precision have been established.*	A Niton XL3t GOLDD+ handheld XRF was used for screening of end-of-hole samples. Detailed reading times, operating parameters and calibration procedures for the handheld XRF are not reported in the 23 November 2015 CXO JORC disclosure. The handheld XRF results are not relied upon as reported Exploration Results in this ITAR; laboratory assay results are used for that purpose. Samples were submitted to Intertek-Genalysis. Sample preparation was undertaken in Alice Springs (Northern Territory), and analysis was undertaken at Intertek's Adelaide laboratory using method 4A/OM10, comprising a near-total four-acid digest and Inductively Coupled Plasma Optical Emission Spectrometry (ICP-OES) and Inductively Coupled Plasma Mass Spectrometry (ICP-MS) analysis for 46 elements. Internal laboratory quality assurance and quality control (QAQC) was undertaken by Intertek, with duplicates and certified standards inserted into the sample stream as described above. The analytical method is considered appropriate for the detection of copper and associated base metals at the concentrations reported. The laboratory assay results are considered suitable for the reporting of reconnaissance Exploration Results; however, the reconnaissance sampling approach and data spacing are not sufficient to support Mineral Resource estimation.
Verification of sampling and assaying	*The verification of significant intersections by either independent or alternative company personnel.* *The use of twinned holes.* *Documentation of primary data, data entry procedures, data verification, data storage (physical and electronic) protocols.* *Discuss any adjustment to assay data.*	Primary data were captured directly into an in-house referential and integrated database system managed by the CXO Exploration Manager. Assay data were cross-validated within the database using integrity scripts and externally using MapInfo drillhole validation checks, including interval integrity checks. Twenty-two drillholes were reported by CXO as having been redrilled deeper as twins using a RAB hammer. These drillholes formed part of the reconnaissance drilling program and were not reported as independent verification drilling. Laboratory assay data were not adjusted.

For personal use only

For personal use only

Criteria	JORC Code explanation	Commentary
Location of data points	*Accuracy and quality of surveys used to locate drillholes (collar and downhole surveys), trenches, mine workings and other locations used in Mineral Resource estimation.* *Specification of the grid system used.* *Quality and adequacy of topographic control.*	Drillhole collar locations were surveyed by CXO staff using a handheld global positioning system (GPS) with an accuracy of approximately 3 m. RAB drillhole collar locations are provided in Appendix A (Table A20). Soil sample locations supporting the Exploration Results are provided in Appendix A (Table A22). No downhole surveys were undertaken. Coordinates are reported in GDA94 MGA Zone 53. Topographic control was based on the digital terrain model generated from the 200 m-spaced VTEM airborne survey.
Data spacing and distribution	*Data spacing for reporting of Exploration Results.* *Whether the data spacing and distribution is sufficient to establish the degree of geological and grade continuity appropriate for the Mineral Resource and Ore Reserve estimation procedure(s) and classifications applied.* *Whether sample compositing has been applied.*	Drilling was undertaken on five traverses with nominal 50 m spacing between holes. Twenty-two holes were subsequently redrilled deeper as twins using a RAB hammer. The drilling was reconnaissance in nature, and the spacing was not sufficient to establish geological or grade continuity for Mineral Resource estimation. Selected samples were composited as described under Subsampling techniques and sample preparation.
Orientation of data in relation to geological structure	*Whether the orientation of sampling achieves unbiased sampling of possible structures and the extent to which this is known, considering the deposit type.* *If the relationship between the drilling orientation and the orientation of key mineralised structures is considered to have introduced a sampling bias, this should be assessed and reported if material.*	Drillholes were vertical and may not be optimally oriented relative to mineralised structures. True widths are unknown.
Sample security	*The measures taken to ensure sample security.*	Sample intervals were placed into individually numbered calico sample bags and loaded into cable-tied bulka-bags before dispatch to Intertek-Alice Springs for sample preparation. Assay pulps were returned to CXO from the contracted laboratories on a regular basis and stored securely for future reference.
Audits or reviews	*The results of any audits or reviews of sampling techniques and data.*	No formal audits or reviews of sampling techniques have been reported.

Section 2: Reporting of Exploration Results

(Criteria listed in the preceding section also apply to this section)

Criteria	JORC Code explanation	Commentary
Mineral tenement and land tenure status	*Type, reference name/number, location and ownership including agreements or material issues with third parties such as joint ventures, partnerships, overriding royalties, native title interests, historical sites, wilderness or national park and environmental settings.* *The security of the tenure held at the time of reporting along with any known impediments to obtaining a licence to operate in the area.*	Details of the Jervois project tenure are disclosed in the body of the ITAR (Section 7.2). The tenement package comprises two granted Exploration Licences (EL29580 and EL29581) covering a combined area of approximately 104.5 km^2 (33 blocks). The licences are registered in the name of Axiant Resources Limited (AXR) subsidiary DBL Blues Pty Ltd (DBL), with AXR acting as the operator. Based on the Solicitor's Report, the granted tenements are current and no material impediments to exploration have been identified.

Criteria	JORC Code explanation	Commentary
		Underlying land tenure, Native Title interests, Aboriginal land interests and other third-party interests are summarised in the Solicitor's Report included in the Prospectus.
Exploration done by other parties	*Acknowledgment and appraisal of exploration by other parties.*	Exploration within the Jervois project area has been undertaken intermittently since the discovery of the Jervois Mineral Field in 1929. Historical work by various operators included geological mapping, surface geochemical sampling, airborne and ground geophysical surveys, and limited drilling targeting polymetallic copper-silver-lead-zinc mineralisation. More recent exploration by CXO in 2013-2015 comprised data compilation, airborne geophysics (Versatile Time Domain Electromagnetic (VTEM) and magnetics), surface geochemistry and reconnaissance RAB drilling. Interpretation of regional airborne magnetic data identified an approximately 20 km-long zone of folded geology within and adjacent to the project area, termed the "Big J" fold. The exploration model interpreted the "Big J" fold as a possible repetition beneath shallow cover of prospective Bonya Metamorphics stratigraphy associated with the adjacent Jervois Mineral Field. Subsequent VTEM and magnetic surveying, geological mapping, surface geochemistry and reconnaissance drilling were used to refine and test targets within this broader prospective corridor. The available exploration data are considered appropriate for exploration targeting; however, datasets are variable in quality and coverage, and are not sufficient to define mineralisation continuity or support Mineral Resource estimation.
Geology	*Deposit type, geological setting and style of mineralisation.*	The project is located within the Jervois Mineral Field and is prospective for stratabound polymetallic copper-silver-lead-zinc mineralisation hosted in the Bonya Metamorphics. Mineralisation within the adjacent Jervois Mineral Field is hosted by strongly deformed and folded metasedimentary sequences and has characteristics consistent with sedimentary exhalative (SEDEX)/volcanogenic massive sulphide (VMS)-style sediment-hosted mineralisation. Within and adjacent to the project area, regional magnetic interpretation identifies an approximately 20 km-long zone of folded geology termed the "Big J" fold. The exploration model interprets the "Big J" fold as a possible repetition beneath shallow cover of prospective Bonya Metamorphics stratigraphy associated with the adjacent Jervois Mineral Field. The presence, continuity and mineralisation potential of equivalent stratigraphy within the project area have not been established.
Drillhole information	*A summary of all information material to the understanding of the Exploration Results including a tabulation of the following information for all Material drillholes:* • *easting and northing of the drillhole collar* • *elevation or RL (Reduced Level – elevation above sea level in metres) of the drillhole collar* • *dip and azimuth of the hole* • *downhole length and interception depth*	The 2015 CXO program comprised 247 RAB drillholes for a total of 3,162.3 m, with an average drillhole depth of 12.8 m and a maximum drillhole depth of 51 m. RAB drillhole collar information, including collar coordinates (easting, northing and RL), drillhole orientation (dip and azimuth) and total depth, is provided in Appendix A (Table A20). Significant copper intersections, including reported downhole intervals, are summarised in Appendix A (Table A21). No material information relevant to the reported Exploration Results is considered to be excluded.

For personal use only

Criteria	JORC Code explanation	Commentary
	• *hole length.* *If the exclusion of this information is justified on the basis that the information is not Material and this exclusion does not detract from the understanding of the report, the Competent Person should clearly explain why this is the case.*	The drillhole information presented is considered sufficient for understanding the reconnaissance nature and exploration context of the Exploration Results described in the ITAR.
Data aggregation methods	*In reporting Exploration Results, weighting averaging techniques, maximum and/or minimum grade truncations (e.g. cutting of high grades) and cut-off grades are usually Material and should be stated.* *Where aggregate intercepts incorporate short lengths of high grade results and longer lengths of low grade results, the procedure used for such aggregation should be stated and some typical examples of such aggregations should be shown in detail.* *The assumptions used for any reporting of metal equivalent values should be clearly stated.*	Aggregated copper intersections were calculated using a 100 ppm Cu cut-off with a minimum intersection width of 1 m and no internal dilution. No metal equivalent values have been reported.
Relationship between mineralisation widths and intercept lengths	*These relationships are particularly important in the reporting of Exploration Results.* *If the geometry of the mineralisation with respect to the drillhole angle is known, its nature should be reported.* *If it is not known and only the down hole lengths are reported, there should be a clear statement to this effect (e.g. 'downhole length, true width not known').*	Only downhole lengths are reported. True widths are not known due to uncertainty in structural orientation.
Diagrams	*Appropriate maps and sections (with scales) and tabulations of intercepts should be included for any significant discovery being reported These should include, but not be limited to a plan view of drillhole collar locations and appropriate sectional views.*	Relevant maps showing the distribution of reconnaissance RAB drilling, significant copper intersections, soil geochemistry, geological features, the interpreted "Big J" fold and the underlying reduced-to-pole (RTP) aeromagnetic response are presented in Figures 7.3 to 7.5. Figure 7.5 specifically illustrates the relationship between the reconnaissance RAB drilling, interpreted "Big J" geophysical anomaly and underlying RTP aeromagnetic response. RAB drillhole collar information and supporting soil sample information are provided in Appendix A (Tables A20 and A22), with significant copper intersections summarised in Appendix A (Table A21). The diagrams are considered sufficient to support the interpretation of the Exploration Results.
Balanced reporting	*Where comprehensive reporting of all Exploration Results is not practicable, representative reporting of both low and high grades and/or widths should be practiced to avoid misleading reporting of Exploration Results.*	Exploration Results indicate widespread low-level copper anomalism but do not demonstrate economic mineralisation. RAB drillhole collar information is provided in Appendix A (Table A20), with significant copper intersections summarised in Appendix A (Table A21). Soil samples meeting the reporting criterion are provided in Appendix A (Table A22).

For personal use only

Criteria	JORC Code explanation	Commentary
Other substantive exploration data	*Other exploration data, if meaningful and material, should be reported including (but not limited to): geological observations; geophysical survey results; geochemical survey results; bulk samples – size and method of treatment; metallurgical test results; bulk density, groundwater, geotechnical and rock characteristics; potential deleterious or contaminating substances.*	Exploration includes airborne VTEM SuperMax electromagnetic surveying, regional magnetic data, geological mapping and surface geochemistry. Interpretation of regional airborne magnetic data identified an approximately 20 km-long zone of folded geology termed the “Big J” fold. Subsequent VTEM and magnetic interpretation identified conductive, magnetic and structural targets within this broader prospective corridor. Integration of the geophysical datasets with geological mapping, surface geochemistry and reconnaissance drilling was used to refine exploration targets. Historical soil geochemistry identified elevated copper and other base-metal responses across portions of the interpreted “Big J” prospective corridor. Reconnaissance RAB drilling identified shallow copper anomalism but has not confirmed significant sulphide mineralisation comparable to the adjacent Jervois deposits. Basement depth is generally shallow (approximately 2–32 m). These datasets are considered appropriate for exploration targeting but are insufficient to establish mineralisation continuity, geometry or economic significance. The relationship between the reconnaissance RAB drilling, interpreted “Big J” geophysical anomaly and underlying RTP aeromagnetic response is presented in Figure 7.5. The 2015 CXO program routinely included multi-element geochemistry comprising the 46-element ICP analytical suite described above, together with gold by fire assay. Minor groundwater was intersected sporadically in 9 of the 247 drillholes. The interpreted target stratigraphy was identified as a magnetic high, while VTEM processing was affected by strong IP-coupling effects.
Further work	*The nature and scale of planned further work (e.g. tests for lateral extensions or depth extensions or large-scale step-out drilling).* *Diagrams clearly highlighting the areas of possible extensions, including the main geological interpretations and future drilling areas, provided this information is not commercially sensitive.*	A summary of the proposed exploration work programs and associated budgets is provided in Section 10.6 and Table 10.1 of the ITAR. Proposed work includes additional geological and geophysical interpretation, surface geochemical sampling and reconnaissance drilling of selected magnetic, conductive, structural and geochemical targets within the broader “Big J” prospective corridor. Specific future drillhole locations and extension areas have not been defined at this stage and are therefore not shown on dedicated future-drilling diagrams. Future drill targeting will be refined through integrated interpretation of geological, geochemical and geophysical datasets.

For personal use only

For personal use only

Appendix G

Mt Freeling Project JORC Code (2012 Edition) Table 1

For personal use only

Section 1: Sampling Techniques and Data

(Criteria in this section apply to all succeeding sections)

Criteria	JORC Code explanation	Commentary
Sampling techniques	*Nature and quality of sampling (e.g. cut channels, random chips, or specific specialised industry standard measurement tools appropriate to the minerals under investigation, such as downhole gamma sondes, or handheld XRF instruments, etc.). These examples should not be taken as limiting the broad meaning of sampling.* *Include reference to measures taken to ensure sample representivity and the appropriate calibration of any measurement tools or systems used.* *Aspects of the determination of mineralisation that are Material to the Public Report.* *In cases where 'industry standard' work has been done this would be relatively simple (e.g. 'reverse circulation drilling was used to obtain 1 m samples from which 3 kg was pulverised to produce a 30 g charge for fire assay'). In other cases more explanation may be required, such as where there is coarse gold that has inherent sampling problems. Unusual commodities or mineralisation types (e.g. submarine nodules) may warrant disclosure of detailed information.*	**Historical** Exploration Results reported for the Mt Freeling project comprise historical datasets derived principally from rock chip, soil and stream sediment sampling, together with historical drilling. Historical rock chip sampling was undertaken across known mineral occurrences and historical workings, including Ooloo and other surface showings. Rock chip sampling is selective in nature and may not be representative of in-situ mineralisation or indicative of average grades within the broader mineralised system. Historical soil and stream sediment sampling was undertaken as part of regional reconnaissance geochemical programs and is used in this ITAR principally to illustrate the distribution of historical exploration and provide regional exploration context. Detailed sampling procedures are not documented for all historical programs in the information reviewed for this ITAR. Historical sampling data are considered suitable for exploration targeting and geological interpretation; however, sampling methods are variably documented and sample representivity cannot be fully verified. Detailed information relating to the calibration and verification of historical portable XRF instruments is not consistently documented and cannot be independently verified. Portable XRF results are not relied upon as the basis for the rock chip Exploration Results reported in this ITAR.
Drilling techniques	*Drill type (e.g. core, reverse circulation, open-hole hammer, rotary air blast, auger, Bangka, sonic, etc.) and details (e.g. core diameter, triple or standard tube, depth of diamond tails, face-sampling bit or other type, whether core is oriented and if so, by what method, etc.).*	**Historical** Historical drilling reported for the Mt Freeling project comprises rotary and reverse circulation (RC) drilling completed by previous operators. The drilling presented in Appendix A (Table A23) comprises seven rotary drillholes and eight RC drillholes. The rotary drillholes range from approximately 29 m to 120.4 m total depth, while the RC drillholes range from approximately 88 m to 166 m total depth. The eight MRRC drillholes were completed as part of a January 2013 RC drilling program. Historical reports state that the drilling program generated drillhole collar data, geological logs, XRF drill-sample data and drill assay data. Historical reporting also documents rotary drilling undertaken in 1971 within the project area. Drillhole collar information, including drillhole type, collar coordinates, azimuth, dip and total depth, is provided in Appendix A (Table A23).

Criteria	JORC Code explanation	Commentary
		Detailed information relating to drilling equipment, bit diameter and other technical drilling parameters is not consistently documented in the information reviewed for this ITAR. Historical drilling information is considered adequate to establish the location and general extent of previous drilling; however, technical drilling parameters cannot be fully verified.
Drill sample recovery	*Method of recording and assessing core and chip sample recoveries and results assessed.* *Measures taken to maximise sample recovery and ensure representative nature of the samples.* *Whether a relationship exists between sample recovery and grade and whether sample bias may have occurred due to preferential loss/gain of fine/coarse material.*	**Historical** Historical drill logging records for the rotary drilling include fields for recording sample recovery; however, recovery data are incomplete in the available historical documentation. For the 2013 RC drilling program, the drill rig was reported to be inadequate for some of the ground and groundwater conditions encountered, with several drillholes failing to reach their designed targets. Groundwater pressure contributed to the premature termination of some drillholes. Detailed information on measures taken to maximise drill sample recovery and maintain the representivity of recovered samples is not consistently documented in the information reviewed for this ITAR. No assessment of the relationship between sample recovery and grade has been identified. Accordingly, the potential for sampling bias associated with preferential loss or gain of fine or coarse material cannot be fully assessed. Historical drilling data are considered suitable for regional exploration targeting and geological interpretation; however, drill sample recovery and its potential influence on assay results cannot be independently verified.
Logging	*Whether core and chip samples have been geologically and geotechnically logged to a level of detail to support appropriate Mineral Resource estimation, mining studies and metallurgical studies.* *Whether logging is qualitative or quantitative in nature. Core (or costean, channel, etc.) photography.* *The total length and percentage of the relevant intersections logged.*	**Historical** Historical drillholes reported for the Mt Freeling project were geologically logged to varying levels of detail. Available records for the 1971 rotary drilling include interval-based geological descriptions recording lithology and other geological observations. The 2013 RC drilling program generated geological logs for the MRRC drillholes. Geological logging was used in conjunction with field XRF results to identify prospective intervals and assist in the selection of samples for laboratory analysis. The historical reporting demonstrates that geological observations were recorded throughout the drilling program. Historical logging is predominantly qualitative in nature. Detailed information relating to standardised logging procedures, geotechnical logging and drill sample photography is not consistently documented in the information reviewed for this ITAR. The total length and percentage of historical drilling logged cannot be reliably quantified from the available documentation.

For personal use only

Criteria	JORC Code explanation	Commentary
		Available historical logging information is considered adequate to support regional geological interpretation and exploration targeting; however, the completeness and consistency of logging across the different historical drilling programs cannot be fully verified and may not meet modern standards required for Mineral Resource estimation.
Subsampling techniques and sample preparation	*If core, whether cut or sawn and whether quarter, half or all core taken.* *If non-core, whether riffled, tube sampled, rotary split, etc and whether sampled wet or dry.* *For all sample types, the nature, quality and appropriateness of the sample preparation technique.* *Quality control procedures adopted for all subsampling stages to maximise representivity of samples.* *Measures taken to ensure that the sampling is representative of the in-situ material collected, including for instance results for field duplicate/second-half sampling.* *Whether sample sizes are appropriate to the grain size of the material being sampled.*	**Historical** Exploration Results reported for the Mt Freeling project comprise historical rotary and RC drilling together with rock chip, soil and stream sediment sampling completed during multiple exploration programs. For the 2013 MRRC RC drilling program, individual 1 m drill samples were selectively submitted for laboratory analysis; no composite samples were submitted. Samples selected for laboratory analysis were identified using geological observations and field XRF results for target elements including Pb, Cu, Zn, Co, Ag and As. Detailed information relating to the method used to split the RC samples, sample mass and whether samples were collected wet or dry is not documented in the information reviewed for this ITAR. Detailed information relating to subsampling procedures for the earlier historical rotary drilling is not consistently documented. Similarly, detailed information relating to the collection, subsampling and preparation of historical rock chip, soil and stream sediment samples is not consistently documented for all programs. Laboratory sample preparation procedures, including crushing, splitting, pulverisation and size-reduction specifications, are not consistently documented in the available historical information. The frequency and results of field duplicate or other subsampling quality control procedures have not been established for the historical datasets reported in this ITAR. Insufficient information is available regarding historical sample masses and material grain size to independently assess whether sample sizes were appropriate to the grain size of the material sampled. Historical sampling data are considered suitable for regional exploration targeting and geological interpretation; however, the representivity of subsampling and the appropriateness of sample preparation procedures cannot be fully verified.
Quality of assay data and laboratory tests	*The nature, quality and appropriateness of the assaying and laboratory procedures used and whether the technique is considered partial or total.* *For geophysical tools, spectrometers, handheld XRF instruments, etc., the parameters used in determining the analysis including instrument make and model, reading times, calibrations factors applied and their derivation, etc.*	**Historical** Exploration Results reported for the Mt Freeling project are derived from historical drillhole assays and rock chip, soil and stream sediment geochemical datasets compiled from multiple exploration programs.

For personal use only

Criteria	JORC Code explanation	Commentary
	Nature of quality control procedures adopted (e.g. standards, blanks, duplicates, external laboratory checks) and whether acceptable levels of accuracy (i.e. lack of bias) and precision have been established.	For the 2013 MRRC RC drilling program, individual 1 m samples were selectively submitted to ALS Laboratories for analysis. Samples selected for laboratory analysis were identified using geological observations and field XRF results for target elements including Pb, Cu, Zn, Co, Ag and As. No composite samples were submitted for laboratory analysis. Field XRF results were used as a screening and sample-selection tool during the 2013 RC drilling program. Laboratory assay results, rather than field XRF results, are relied upon for the reporting of drillhole Exploration Results in this ITAR. Handheld XRF analysis was also undertaken during historical surface exploration, including the assessment of rock samples. Detailed information relating to the portable XRF instruments used, including instrument make and model, operating mode, reading times, calibration procedures and associated QAQC, is not consistently documented in the information reviewed for this ITAR. Accordingly, detailed information required to assess the quality and reliability of the historical portable XRF results is incomplete. Portable XRF results are not relied upon as the basis for the rock chip Exploration Results reported in Appendix A (Table A24). While ALS Laboratories is identified as the analytical laboratory for the 2013 MRRC RC drilling program, detailed information relating to analytical methods, sample digestion procedures, detection limits and QAQC procedures for that program, and equivalent analytical information for the other historical datasets, is not consistently documented in the information reviewed for this ITAR. Insufficient information has been identified to establish the nature and frequency of standards, blanks, duplicates or external laboratory checks across the historical datasets, or to demonstrate acceptable levels of analytical accuracy and precision. Historical assay data are considered suitable for regional exploration targeting and geological interpretation; however, the accuracy and precision of the analytical data and the effectiveness of historical QAQC procedures cannot be fully verified.
Verification of sampling and assaying	*The verification of significant intersections by either independent or alternative company personnel.* *The use of twinned holes.* *Documentation of primary data, data entry procedures, data verification, data storage (physical and electronic) protocols.* *Discuss any adjustment to assay data.*	**Historical** Historical exploration data have been compiled from original and subsequent exploration records and incorporated into the project exploration database. For the 2013 MRRC RC drilling program, primary data retained in the historical reporting include drillhole collar information, geological logs, field XRF drill-sample data and laboratory assay data. Individual 1 m samples were selectively submitted to ALS Laboratories for analysis based on geological observations and field XRF results.

For personal use only

Criteria	JORC Code explanation	Commentary
		The use of field XRF as a screening tool followed by laboratory analysis of selected samples provides a check on the presence of anomalous geochemical responses; however, this does not constitute independent verification of the laboratory assay results. No documentation of twinned drillholes or independent verification of significant drill intersections has been identified in the information reviewed for this ITAR. Detailed historical data-entry, database validation and assay verification procedures are not consistently documented across the datasets. No adjustments to historical assay data have been identified in the information reviewed for this ITAR. Historical sampling and assay data are considered suitable for regional exploration targeting and geological interpretation; however, the extent of historical verification cannot be fully established.
Location of data points	*Accuracy and quality of surveys used to locate drillholes (collar and downhole surveys), trenches, mine workings and other locations used in Mineral Resource estimation.* *Specification of the grid system used.* *Quality and adequacy of topographic control.*	**Historical** Drillhole collar and surface geochemical sample locations have been compiled into the project exploration database and are presented spatially in the ITAR. Drillhole collar locations, including easting and northing, are provided in Appendix A (Table A23). RL information is not available for the historical drillholes presented in Table A23. Rock chip, stream sediment and soil sample locations are provided in Appendix A (Tables A24 to A26). Coordinates in the compiled Mt Freeling project database and figures are reported in GDA94 (MGA94) Zone 54. Historical datasets were collected during multiple exploration programs, and the methods and accuracy of the original positional surveys are not consistently documented in the information reviewed for this ITAR. Historical location data are considered adequate for regional exploration targeting and geological interpretation; however, positional accuracy is variable and cannot be fully verified for all datasets. Topographic control is considered adequate for exploration purposes.
Data spacing and distribution	*Data spacing for reporting of Exploration Results.* *Whether the data spacing and distribution is sufficient to establish the degree of geological and grade continuity appropriate for the Mineral Resource and Ore Reserve estimation procedure(s) and classifications applied.* *Whether sample compositing has been applied.*	**Historical** Exploration coverage across the Mt Freeling project is variable and generally reconnaissance in nature. Historical drilling is limited relative to the broader distribution of known mineral occurrences, geochemical responses and interpreted structural corridors. Large portions of the project area remain underexplored, and many identified targets have not been tested by drilling.

For personal use only

Criteria	JORC Code explanation	Commentary
		The available data spacing and distribution are considered appropriate for regional exploration targeting and geological interpretation but are not sufficient to establish geological or grade continuity for Mineral Resource estimation. For the 2013 MRRC RC drilling program, no composite samples were submitted for laboratory analysis; individual 1 m samples were selectively submitted for assay. Compositing practices for other historical datasets are not consistently documented.
Orientation of data in relation to geological structure	*Whether the orientation of sampling achieves unbiased sampling of possible structures and the extent to which this is known, considering the deposit type.* *If the relationship between the drilling orientation and the orientation of key mineralised structures is considered to have introduced a sampling bias, this should be assessed and reported if material.*	**Historical** Mineralisation within the Mt Freeling project is interpreted to be structurally controlled and associated with fault zones, inversion-related structures and favourable carbonate-rich stratigraphy. Historical mineral occurrences and workings are spatially associated with major structural corridors; however, the relationship between the orientation of historical sampling and drilling and the orientation of mineralised structures is not sufficiently documented for all programs. The potential for sampling bias associated with the orientation of historical sampling and drilling therefore cannot be fully assessed.
Sample security	*The measures taken to ensure sample security.*	**Historical** Detailed information relating to historical sample security, including sample labelling, storage, transport, chain-of-custody procedures and laboratory receipt, is not consistently documented in the information reviewed for this ITAR. No material sample security issues have been identified in the available historical documentation; however, historical sample custody procedures cannot be independently verified.
Audits or reviews	*The results of any audits or reviews of sampling techniques and data.*	**Historical** Historical exploration datasets have been compiled and reviewed by CXO as part of the development and maintenance of the Mt Freeling project exploration database and subsequent geological, geochemical and geophysical interpretation. Snowden Optiro has reviewed the available historical exploration data as part of its assessment of the Mt Freeling project for this ITAR. No formal independent audits of the historical sampling techniques, assay data or associated QAQC information have been identified in the information reviewed for this ITAR. Historical data are considered suitable for regional exploration targeting and geological interpretation; however, the level of validation varies between datasets and some aspects of the historical data cannot be independently verified.

For personal use only

Section 2: Reporting of Exploration Results

(Criteria listed in the preceding section also apply to this section)

Criteria	JORC Code explanation	Commentary
Mineral tenement and land tenure status	*Type, reference name/number, location and ownership including agreements or material issues with third parties such as joint ventures, partnerships, overriding royalties, native title interests, historical sites, wilderness or national park and environmental settings.* *The security of the tenure held at the time of reporting along with any known impediments to obtaining a licence to operate in the area.*	Details of the Mt Freeling project tenure are disclosed in the body of the Independent Technical Assessment Report (ITAR) (Section 8.2). The project comprises a single granted Exploration Licence (EL6038) covering approximately 289 km². At the effective date of the ITAR, EL6038 is registered in the name of Sturt Exploration Pty Ltd (STU), a wholly owned subsidiary of Core Lithium Ltd (CXO). Pursuant to the proposed transaction, AXR will acquire STU and therefore indirectly acquire EL6038, with AXR acting as operator. The project area is located predominantly on pastoral lease land. Underlying land tenure, Native Title interests, Indigenous Land Use Agreements and other third-party interests are summarised in the Solicitor's Report included in the Prospectus. Snowden Optiro is not aware of any material tenure-related impediments to exploration within the project area, although exploration activities remain subject to applicable heritage and Aboriginal heritage protection requirements.
Exploration done by other parties	*Acknowledgment and appraisal of exploration by other parties.*	**Historical** Exploration within the Mt Freeling project area has been undertaken intermittently since the late 19th century and has principally targeted Ag-Pb-Zn mineralisation associated with outcropping gossans and structurally controlled sulphide bodies. Early exploration and mining included shaft sinking, costeaning and underground development at prospects including Ooloo, Gilead, Pastime, Hills Silver, Joker and The Bluff. Regional exploration undertaken during the 1960s to 1980s included gravity surveying, geological mapping and limited geochemical sampling. Cauldron Energy Ltd (Cauldron Energy) and other operators subsequently undertook reinterpretation of historical datasets, regional structural analysis and rock chip sampling. CXO acquired the project through the grant of EL6038 in 2017 and subsequently undertook data compilation, geophysical reinterpretation and mineral systems analysis, including regional magnetic and radiometric interpretation. Historical exploration data are variably documented but provide a useful framework for ongoing exploration and geological interpretation. More information is provided in Section 8.4 of the ITAR.

For personal use only

For personal use only

Criteria	JORC Code explanation	Commentary
Geology	*Deposit type, geological setting and style of mineralisation.*	The Mt Freeling project lies within the northern Flinders Ranges and forms part of the Neoproterozoic to Cambrian Adelaide Rift Complex within the Adelaide Geosyncline. The project area is underlain by Adelaidean sedimentary rocks including carbonate and siliciclastic units of the Tapley Hill Formation and associated stratigraphy. Lithologies include calcareous and dolomitic shales, siltstones and fine-grained sandstones, with local carbonate-rich intervals that represent favourable hosts for mineralisation. Regional deformation and later structural reactivation have produced folding, faulting and basin-inversion structures that are considered important controls on mineralisation. The project is prospective for structurally controlled Ag-Pb-Zn mineralisation and conceptual sediment-hosted copper mineralisation. Historical Ag-Pb-Zn mineralisation is associated with structurally controlled sulphide bodies and favourable carbonate-rich stratigraphy.
Drillhole information	*A summary of all information material to the understanding of the Exploration Results including a tabulation of the following information for all Material drillholes:* • *easting and northing of the drillhole collar* • *elevation or RL (Reduced Level – elevation above sea level in metres) of the drillhole collar* • *dip and azimuth of the hole* • *downhole length and interception depth* • *hole length.* *If the exclusion of this information is justified on the basis that the information is not Material and this exclusion does not detract from the understanding of the report, the Competent Person should clearly explain why this is the case.*	**Historical** Drillhole collar information for the Mt Freeling project, including easting and northing, drillhole orientation (dip and azimuth), drillhole type and total depth, is provided in Appendix A (Table A23). RL information is not available for the historical drillholes presented in Table A23 and is therefore not reported. No significant drillhole assay intersections from the Mt Freeling project are reported as Exploration Results in this ITAR. Accordingly, downhole intersection depths and lengths are not tabulated. The drillhole information presented is considered sufficient for understanding the extent and distribution of historical drilling described in the ITAR.
Data aggregation methods	*In reporting Exploration Results, weighting averaging techniques, maximum and/or minimum grade truncations (e.g. cutting of high grades) and cut-off grades are usually Material and should be stated.* *Where aggregate intercepts incorporate short lengths of high grade results and longer lengths of low grade results, the procedure used for such aggregation should be stated and some typical examples of such aggregations should be shown in detail.* *The assumptions used for any reporting of metal equivalent values should be clearly stated.*	**Historical** Exploration Results reported for the Mt Freeling project principally comprise individual surface geochemical sample results. No compositing or length-weighted averaging has been applied to the rock chip, soil or stream sediment results reported in this ITAR. No top-cuts or grade capping have been applied to the reported assay results. No metal equivalent values have been used or reported. No significant drillhole assay intersections from the Mt Freeling project are reported as Exploration Results in this ITAR.

For personal use only

Criteria	JORC Code explanation	Commentary
Relationship between mineralisation widths and intercept lengths	*These relationships are particularly important in the reporting of Exploration Results.* *If the geometry of the mineralisation with respect to the drillhole angle is known, its nature should be reported.* *If it is not known and only the downhole lengths are reported, there should be a clear statement to this effect (e.g. 'downhole length, true width not known').*	No significant drillhole assay intersections from the Mt Freeling project are reported as Exploration Results in this ITAR and therefore no relationship between drillhole intercept lengths and true mineralisation widths is inferred. Historical rock chip sampling is selective in nature and does not provide information on the true width or continuity of mineralisation.
Diagrams	*Appropriate maps and sections (with scales) and tabulations of intercepts should be included for any significant discovery being reported These should include, but not be limited to a plan view of drillhole collar locations and appropriate sectional views.*	Relevant maps showing historical drillhole locations, surface rock chip, soil and stream sediment sampling results, known mineral occurrences and interpreted geological and structural features are provided in the main body of the ITAR. Supporting drillhole collar, rock chip, stream sediment and soil sample information is provided in Appendix A (Tables A23 to A26). No significant drillhole intersections are reported for the Mt Freeling project in this ITAR and therefore drill sections showing significant intercepts are not presented.
Balanced reporting	*Where comprehensive reporting of all Exploration Results is not practicable, representative reporting of both low and high grades and/or widths should be practiced to avoid misleading reporting of Exploration Results.*	The Exploration Results presented for the Mt Freeling project comprise historical datasets derived principally from surface geochemical and rock chip sampling, together with limited historical drilling. Rock chip results reported in this ITAR include both lower and higher assay values from the available spatially validated dataset and are presented to illustrate the distribution and tenor of surface geochemical responses. Rock chip sampling is selective in nature and may not be representative of in-situ mineralisation or indicative of average grades within the broader mineralised system. Soil and stream sediment sampling results are presented to provide regional exploration context and illustrate the extent and distribution of historical geochemical sampling. The Competent Person has considered the broader historical exploration dataset, including the limited extent of drilling and the large areas of the project that remain untested, in developing the geological interpretation and exploration assessment.
Other substantive exploration data	*Other exploration data, if meaningful and material, should be reported including (but not limited to): geological observations; geophysical survey results; geochemical survey results; bulk samples – size and method of treatment; metallurgical test results; bulk density, groundwater, geotechnical and rock characteristics; potential deleterious or contaminating substances.*	Relevant geological, geochemical and geophysical data supporting the interpretation of mineralisation and exploration potential have been considered and are summarised in the main body of the ITAR. Exploration data include geological mapping, historical mining and workings, gravity surveying, rock chip, soil and stream sediment geochemistry, historical drilling and regional geophysical interpretation.

Criteria	JORC Code explanation	Commentary
		Historical gravity data have been reprocessed to identify structural corridors and possible fluid pathways. CXO subsequently integrated historical datasets and commissioned regional magnetic and radiometric interpretation as part of the development of a mineral systems framework for structurally controlled Ag-Pb-Zn and conceptual sediment-hosted copper mineralisation.
Further work	*The nature and scale of planned further work (e.g. tests for lateral extensions or depth extensions or large-scale step-out drilling).* *Diagrams clearly highlighting the areas of possible extensions, including the main geological interpretations and future drilling areas, provided this information is not commercially sensitive.*	A summary of the proposed exploration work programs and associated budgets is provided in Section 10.7 and Table 10.1 of the ITAR. Specific future drillhole locations have not been defined at this stage and therefore diagrams showing proposed drilling locations or extensions are not presented. Future drill targeting will be refined following completion and interpretation of the proposed exploration programs.

For personal use only

For personal use only

Appendix H

Yerelina Project JORC Code (2012 Edition) Table 1

For personal use only

Section 1: Sampling Techniques and Data

(Criteria in this section apply to all succeeding sections)

Criteria	JORC Code explanation	Commentary
Sampling techniques	*Nature and quality of sampling (e.g. cut channels, random chips, or specific specialised industry standard measurement tools appropriate to the minerals under investigation, such as downhole gamma sondes, or handheld XRF instruments, etc.). These examples should not be taken as limiting the broad meaning of sampling.* *Include reference to measures taken to ensure sample representivity and the appropriate calibration of any measurement tools or systems used.* *Aspects of the determination of mineralisation that are Material to the Public Report.* *In cases where 'industry standard' work has been done this would be relatively simple (e.g. 'reverse circulation drilling was used to obtain 1 m samples from which 3 kg was pulverised to produce a 30 g charge for fire assay'). In other cases more explanation may be required, such as where there is coarse gold that has inherent sampling problems. Unusual commodities or mineralisation types (e.g. submarine nodules) may warrant disclosure of detailed information.*	Exploration results comprise a combination of NQ2 diamond drilling (50.7 mm diameter), channel sampling and rock chip sampling. Rock chip and channel samples were collected from gossans, breccias and veining associated with mineralised fault zones at surface, including both in situ outcrop and historical workings (mullock). Sampling is selective in nature and may not be representative of in-situ mineralisation or indicative of average grades. Channel sampling was undertaken by cutting channels using a handheld diamond saw to a depth of approximately 2 cm, with material collected over 0.5 m to 1.0 m intervals and composited to produce representative samples across exposed mineralised zones. Rock chip samples were collected from both in situ gossans and historical workings. Sampling targeted visibly mineralised material and therefore represents selective sampling. Handheld x-ray fluorescence (XRF) analysis was used for preliminary field assessment under controlled conditions. XRF results are considered semi-quantitative and are not relied upon for reporting Exploration Results unless supported by laboratory assay data. Mineralisation was determined through geological logging of sulphide mineral assemblages (including galena, sphalerite and minor chalcopyrite) within carbonate-quartz breccias and veins, supported by assay data from laboratory and portable XRF analyses. No other specialised measurement tools (e.g. downhole geophysical instruments) were used in the determination of Exploration Results. Rock chip samples returning Cu assays ≥0.05 ppm are provided in Appendix A (Table A29). Significant rock chip sampling results are summarised in Appendix A (Table A30).
Drilling techniques	*Drill type (e.g. core, reverse circulation, open-hole hammer, rotary air blast, auger, Bangka, sonic, etc.) and details (e.g. core diameter, triple or standard tube, depth of diamond tails, face-sampling bit or other type, whether core is oriented and if so, by what method, etc.).*	Diamond drilling was undertaken using NQ2 core during the 2015 program. A total of six angled drillholes were completed for approximately 1,043 m. Core was oriented where possible to enable structural interpretation.
Drill sample recovery	*Method of recording and assessing core and chip sample recoveries and results assessed.* *Measures taken to maximise sample recovery and ensure representative nature of the samples.* *Whether a relationship exists between sample recovery and grade and whether sample bias may have occurred due to preferential loss/gain of fine/coarse material.*	Core recovery was measured and recorded during drilling and incorporated into geotechnical logging. Standard diamond drilling practices were employed to maximise recovery, including the use of appropriate drilling fluids and core handling procedures. Core recovery was consistently greater than 95% and is considered representative. No relationship between recovery and grade has been identified, and no material sample bias is considered to have occurred.

For personal use only

Criteria	JORC Code explanation	Commentary
		The relationship between sample recovery and grade has not been identified.
Logging	*Whether core and chip samples have been geologically and geotechnically logged to a level of detail to support appropriate Mineral Resource estimation, mining studies and metallurgical studies.* *Whether logging is qualitative or quantitative in nature. Core (or costean, channel, etc.) photography.* *The total length and percentage of the relevant intersections logged.*	All drill core was logged in detail, including lithology, alteration, mineralisation and structural features. Logging included both qualitative geological logging and quantitative geotechnical logging. Structural logging was undertaken on oriented core where available. Logging includes both qualitative geological logging and quantitative geotechnical logging and is considered sufficient to support the reporting of Exploration Results. The total length and percentage of drilling logged are not explicitly documented in the information reviewed for this ITAR. Detailed information relating to drill core photography is also not consistently documented.
Subsampling techniques and sample preparation	*If core, whether cut or sawn and whether quarter, half or all core taken.* *If non-core, whether riffled, tube sampled, rotary split, etc and whether sampled wet or dry.* *For all sample types, the nature, quality and appropriateness of the sample preparation technique.* *Quality control procedures adopted for all subsampling stages to maximise representivity of samples.* *Measures taken to ensure that the sampling is representative of the in-situ material collected, including for instance results for field duplicate/second-half sampling.* *Whether sample sizes are appropriate to the grain size of the material being sampled.*	Sampling focused on visibly mineralised and altered zones of drill core and therefore represents selective sampling rather than systematic full-hole sampling. Core was halved and sampled over nominal 1 m intervals, with duplicates taken from quarter-core at a frequency of approximately 1 in 20 samples. Certified reference materials (CRMs) were inserted into the sample stream at a rate of approximately 1 in 25 samples. Duplicate samples were collected to monitor sampling precision. Laboratory quality assurance and quality control (QAQC) procedures were also applied. Sample sizes are considered appropriate for the grain size and style of mineralisation encountered. Sampling and subsampling techniques are considered appropriate for the style of mineralisation and minimise potential bias.
Quality of assay data and laboratory tests	*The nature, quality and appropriateness of the assaying and laboratory procedures used and whether the technique is considered partial or total.* *For geophysical tools, spectrometers, handheld XRF instruments, etc., the parameters used in determining the analysis including instrument make and model, reading times, calibrations factors applied and their derivation, etc.* *Nature of quality control procedures adopted (e.g. standards, blanks, duplicates, external laboratory checks) and whether acceptable levels of accuracy (i.e. lack of bias) and precision have been established.*	Diamond core samples were analysed by Intertek Genalysis using a near-total four-acid digest followed by inductively coupled plasma optical emission spectrometry (ICP-OES) and inductively coupled plasma mass spectrometry (ICP-MS) analysis for a multi-element suite. Rock chip and channel samples were analysed using a Niton XL3t 950 GOLDD+ handheld XRF analyser (Serial No. 61847) operating in SOIL mode under controlled conditions using a Niton Portable Stand with the analyser connected directly to a computer. The instrument was fitted with a new XRF tube and calibrated by Portable Analytical Solutions Pty Ltd (PAS) in March 2015. No additional calibration adjustments were applied during the sampling program. Individual analyses were completed over 90 seconds (30 seconds per analytical window). Samples and certified standards were wrapped in a single layer of cling film, with testing confirming negligible attenuation of XRF responses.

Criteria	JORC Code explanation	Commentary
		QAQC procedures included insertion of duplicate samples at a frequency of approximately 1 in 20 samples and certified standards (Niton RCRApp) at approximately 1 in 25 analyses. In addition, nine representative samples were submitted to Intertek Genalysis for laboratory check assay using method 4AOM10 (ICP-OES and ICP-MS) to verify portable XRF results. Portable XRF results were used as a field screening tool and are considered semi-quantitative. Exploration Results reported in this ITAR are based on laboratory assay data unless specifically identified as portable XRF results. The analytical techniques and quality control procedures are considered appropriate for early-stage exploration..
Verification of sampling and assaying	*The verification of significant intersections by either independent or alternative company personnel.* *The use of twinned holes.* *Documentation of primary data, data entry procedures, data verification, data storage (physical and electronic) protocols.* *Discuss any adjustment to assay data.*	Primary data was captured directly into an internal database system and validated through standard verification procedures. No adjustments to assay data have been made. No twinned drillholes have been completed.
Location of data points	*Accuracy and quality of surveys used to locate drillholes (collar and downhole surveys), trenches, mine workings and other locations used in Mineral Resource estimation.* *Specification of the grid system used.* *Quality and adequacy of topographic control.*	Drillhole collar locations and surface sample locations were recorded using handheld global positioning system (GPS) with an accuracy of approximately ±3 m. Coordinates are reported in GDA94 MGA Zone 54. Topographic control is considered adequate for exploration purposes. No downhole survey information has been identified in the information reviewed for this ITAR beyond the drillhole collar coordinates and reported drillhole orientations. Accordingly, the accuracy of historical downhole surveys cannot be independently assessed. Rock chip sample locations for samples returning Cu assays ≥0.05 ppm are provided in Appendix A (Table A29). Drillhole collar information for the Yerelina project is provided in Appendix A (Table A27), with significant drillhole information summarised in Appendix A (Table A28).
Data spacing and distribution	*Data spacing for reporting of Exploration Results.* *Whether the data spacing and distribution is sufficient to establish the degree of geological and grade continuity appropriate for the Mineral Resource and Ore Reserve estimation procedure(s) and classifications applied.* *Whether sample compositing has been applied.*	Drilling and surface sampling are reconnaissance in nature and are not sufficient to establish geological or grade continuity suitable for Mineral Resource estimation. Channel samples were composited using weighted averages. Drill core samples were composited over 1 m intervals. The data spacing and distribution are not considered sufficient to support Mineral Resource estimation.
Orientation of data in relation to geological structure	*Whether the orientation of sampling achieves unbiased sampling of possible structures and the extent to which this is known, considering the deposit type.*	Drilling orientation was not always optimal relative to mineralised structures. Structural logging indicates that some drillholes may be sub-parallel to vein orientations, potentially resulting in overestimation of apparent thickness. The relationship between drilling orientation and mineralisation geometry is not fully constrained.

For personal use only

Criteria	JORC Code explanation	Commentary
	If the relationship between the drilling orientation and the orientation of key mineralised structures is considered to have introduced a sampling bias, this should be assessed and reported if material.	
Sample security	*The measures taken to ensure sample security.*	Samples were transported to the laboratory under standard chain-of-custody procedures. Residual samples were stored by Core Lithium Ltd (CXO) for future reference.
Audits or reviews	*The results of any audits or reviews of sampling techniques and data.*	No independent audits or reviews of sampling techniques or data have been reported.

Section 2: Reporting of Exploration Results

(Criteria listed in the preceding section also apply to this section)

Criteria	JORC Code explanation	Commentary
Mineral tenement and land tenure status	*Type, reference name/number, location and ownership including agreements or material issues with third parties such as joint ventures, partnerships, overriding royalties, native title interests, historical sites, wilderness or national park and environmental settings.* *The security of the tenure held at the time of reporting along with any known impediments to obtaining a licence to operate in the area.*	Details of the Yerelina project tenements are disclosed in the body of the Independent Technical Assessment Report (ITAR) (Section 9.2). The tenement package comprises a single Exploration Licence (EL6111) covering approximately 347 km^2. The licence is registered in the name of Axiant Resources Limited (AXR) subsidiary Sturt Exploration Pty Ltd (STU), with AXR acting as operator. Based on the Solicitor's Report, the granted tenements are current and no material impediments to exploration have been identified. Underlying land tenure, Native Title interests, Aboriginal land interests and other third-party interests are summarised in the Solicitor's Report included in the Prospectus.
Exploration done by other parties	*Acknowledgment and appraisal of exploration by other parties.*	The Yerelina area has a history of exploration and small-scale mining dating back to the early 1900s, primarily targeting high-grade silver-lead-zinc mineralisation associated with gossans and fault structures. Modern systematic exploration prior to CXO was limited.
Geology	*Deposit type, geological setting and style of mineralisation.*	Mineralisation is hosted within calcareous and dolomitic sediments of the Tapley Hill Formation and comprises structurally controlled silver-lead-zinc mineralisation associated with carbonate-quartz breccias and fault zones. The mineralisation style shows affinities to Mississippi Valley-type systems.
Drillhole information	*A summary of all information material to the understanding of the Exploration Results including a tabulation of the following information for all Material drillholes:* • *easting and northing of the drillhole collar* • *elevation or RL (Reduced Level – elevation above sea level in metres) of the drillhole collar* • *dip and azimuth of the hole* • *downhole length and interception depth* • *hole length.*	A summary of significant drillhole information for the Yerelina project, including collar coordinates (easting, northing and RL), drillhole orientation (dip and azimuth), total depth and reported downhole intervals, is provided in Appendix A (Table A28). Drillhole collar information for all Mt Freeling and Yerelina drillholes depicted in Figure 8.6 is provided in Appendix A (Tables A23 and A27).

For personal use only

Criteria	JORC Code explanation	Commentary
	If the exclusion of this information is justified on the basis that the information is not Material and this exclusion does not detract from the understanding of the report, the Competent Person should clearly explain why this is the case.	Some historical drillhole data has been excluded where there is insufficient confidence in data quality or validation and is not considered necessary for understanding the reported Exploration Results. The drillhole information presented is considered sufficient for understanding the Exploration Results described in the ITAR.
Data aggregation methods	*In reporting Exploration Results, weighting averaging techniques, maximum and/or minimum grade truncations (e.g. cutting of high grades) and cut-off grades are usually Material and should be stated.* *Where aggregate intercepts incorporate short lengths of high grade results and longer lengths of low grade results, the procedure used for such aggregation should be stated and some typical examples of such aggregations should be shown in detail.* *The assumptions used for any reporting of metal equivalent values should be clearly stated.*	Intersections were calculated using combined lead + zinc grades with a nominal cut-off of 0.1% Pb+Zn. No metal equivalent values have been used. Reported intersections are reconnaissance in nature and should not be interpreted as demonstrating continuity of mineralisation.
Relationship between mineralisation widths and intercept lengths	*These relationships are particularly important in the reporting of Exploration Results.* *If the geometry of the mineralisation with respect to the drillhole angle is known, its nature should be reported.* *If it is not known and only the downhole lengths are reported, there should be a clear statement to this effect (e.g. 'downhole length, true width not known').*	Reported intersections are downhole lengths. Due to structural complexity and variable drillhole orientation, true widths are not reliably known.
Diagrams	*Appropriate maps and sections (with scales) and tabulations of intercepts should be included for any significant discovery being reported These should include, but not be limited to a plan view of drillhole collar locations and appropriate sectional views.*	Relevant maps and sections showing drillhole locations, surface sampling data and interpreted geological features are provided in the main body of the ITAR. Rock chip samples returning Cu assays ≥0.05 ppm are provided in Appendix A (Table A29), with significant drillhole information and significant rock chip sampling results summarised in Appendix A (Tables A28 and A30). Drillhole collar information for the drilling depicted in Figure 8.6 is provided in Appendix A (Tables A23 and A27). The diagrams are considered sufficient to support the interpretation of the Exploration Results.
Balanced reporting	*Where comprehensive reporting of all Exploration Results is not practicable, representative reporting of both low and high grades and/or widths should be practiced to avoid misleading reporting of Exploration Results.*	Sampling focused on mineralised zones and therefore represents selective sampling. Unmineralised intervals were not systematically sampled, and results should not be considered representative of average grades and may be biased towards mineralised zones. Rock chip samples returning Cu assays ≥0.05 ppm are provided in Appendix A (Table A29). Significant rock chip sampling results are summarised in Appendix A (Table A30), with significant drillhole silver-lead-zinc intersections summarised in Appendix A (Table A28).

For personal use only

Criteria	JORC Code explanation	Commentary
Other substantive exploration data	*Other exploration data, if meaningful and material, should be reported including (but not limited to): geological observations; geophysical survey results; geochemical survey results; bulk samples – size and method of treatment; metallurgical test results; bulk density, groundwater, geotechnical and rock characteristics; potential deleterious or contaminating substances.*	Exploration data includes geophysical surveys (magnetics and radiometrics), soil geochemistry, rock chip sampling, stream sediment sampling and structural mapping, which support interpretation of a structurally controlled mineral system. Rock chip samples returning Cu assays ≥0.05 ppm are provided in Appendix A (Table A29), with significant rock chip sampling results summarised in Appendix A (Table A30). Stream sediment sample information is provided in Appendix A (Table A31).
Further work	*The nature and scale of planned further work (e.g. tests for lateral extensions or depth extensions or large-scale step-out drilling).* *Diagrams clearly highlighting the areas of possible extensions, including the main geological interpretations and future drilling areas, provided this information is not commercially sensitive.*	A summary of the proposed exploration work programs and associated budgets is provided in Section 10.8 and Table 10.1 of the ITAR. Proposed work includes follow-up drilling at Great Gladstone and Big Hill, geological mapping, structural interpretation and additional geochemical sampling. Specific future drillhole locations and extension areas have not been defined at this stage and are therefore not shown on dedicated future-drilling diagrams.

For personal use only