For personal use only

PARBO RESOURCES

ACN 650 486 098

Prospectus

For a fully underwritten offer of 25,000,000 Shares at an issue price of $0.20 per Share to raise $5,000,000 (before costs).

ASX Code: PRB

This Prospectus has been issued to provide information on the offer of 25,000,000 Shares to be issued at a price of $0.20 per Share to raise $5,000,000 (before costs) (the **IPO Offer**).

This Prospectus also includes the Secondary Offer detailed in Section 2.

The Offers pursuant to this Prospectus are subject to a number of conditions precedent as outlined in Section 2.5. The IPO Offer is fully underwritten by Leeuwin Wealth (**Underwriter**).

It is proposed that the Offers will close at 5.00pm (AWST) on 27 August 2026. The Directors reserve the right to close the Offers earlier or to extend this date without notice. Applications must be received before that time.

Leeuwin Wealth
Lead Manager and Underwriter

Hamilton Locke
Legal Adviser

This is an important document and requires your immediate attention. It should be read in its entirety. Please consult your professional adviser(s) if you have any questions about this Prospectus.

Investment in the Shares offered pursuant to this Prospectus should be regarded as **highly speculative** in nature, and investors should be aware that they may lose some or all of their investment. Refer to Section 4 for a summary of the key risks associated with an investment in the Shares.

Table of contents

Important Information		2
Corporate Directory		6
Letter from the Chair		7
Key details of the Offers		9
Indicative Timetable		10
1.	Investment Overview	11
2.	Details of Offers	24
3.	Company Overview	38
4.	Risk Factors	56
5.	Financial Information	69
6.	Board, Management and Corporate Governance	82
7.	Material Contracts	95
8.	Additional information	105
9.	Authorisation	125
10.	Glossary of Terms	126
Annexure A − Independent Limited Assurance Report		132
Annexure B − Solicitor's Report		137
Annexure C − Independent Geologist Report		175

For personal use only

For personal use only

Important Information

The Offers

This Prospectus is issued by Parbo Resources Limited (ACN 650 486 098) (**Company**) for the purpose of Chapter 6D of the *Corporations Act 2001* (Cth) (**Corporations Act**). The Offers contained in this Prospectus are the IPO Offer (comprising the Public Offer and the Broker Firm Offer) and the Lead Manager Offer.

Prospectus

This Prospectus is dated, and was lodged with ASIC on, 5 August 2026 (**Prospectus Date**). Neither ASIC nor ASX (or their respective officers) take any responsibility for the contents of this Prospectus or the merits of the investment to which this Prospectus relates. The expiry date of this Prospectus is 5.00pm (AWST) on that date which is 13 months after the date this Prospectus was lodged with ASIC. No Securities will be issued on the basis of this Prospectus after that expiry date.

Application will be made to ASX within seven days of the Prospectus Date for Official Quotation of the Shares the subject of the Offers.

No person is authorised to give any information or to make any representation in connection with the Offers, other than as is contained in this Prospectus. Any information or representation not contained in this Prospectus should not be relied on as having been made or authorised by the Company or the Directors in connection with the Offers.

It is important that you read this Prospectus in its entirety and seek professional advice where necessary. The Securities the subject of this Prospectus should be considered highly speculative.

Leeuwin Wealth (**Lead Manager** and **Underwriter**) has acted as Lead Manager and Underwriter to the IPO Offer. Leeuwin Wealth has agreed to fully underwrite the IPO Offer pursuant to the terms of the Underwriting Agreement, a summary of which is in Section 7.3. To the maximum extent permitted by law, the Lead Manager and each of their affiliates, officers, employees and advisers expressly disclaim all liabilities in respect of, make no representations regarding, and take no responsibility for, any part of this Prospectus other than references to their name and make no representation or warranty as to the currency, accuracy, reliability or completeness of this Prospectus.

The Company, the Share Registry and the Lead Manager disclaim all liability, whether in negligence or otherwise, to persons who trade Securities before receiving their holding statement.

Exposure Period

The Corporations Act prohibits the Company from processing Applications in the 7-day period after the Prospectus Date (**Exposure Period**). The Exposure Period may be extended by ASIC by up to a further seven days. The purpose of the Exposure Period is to enable this Prospectus to be examined by market participants prior to the raising of funds. You should be aware that this examination may result in the identification of deficiencies in this Prospectus. In such circumstances, any Application that has been received may need to be dealt with in accordance with section 724 of the Corporations Act. Applications under this Prospectus will not be processed by the Company until after the Exposure Period. No preference will be conferred upon Applications received during the Exposure Period.

No cooling-off rights

Cooling-off rights do not apply to an investment in Securities issued under this Prospectus. This means that, in most circumstances, you cannot withdraw your Application once it has been accepted.

Conditional Offers

The Offers contained in this Prospectus are conditional on certain events occurring. If these events do not occur, the Offers will not proceed and investors will be refunded their Application Monies without interest. Please refer to Section 2.5 for further details on the conditions attaching to the Offers.

Target Market Determination

In accordance with the design and distribution obligations under the Corporations Act, the Company has determined the target market for the offer of Lead Manager Options issued under this Prospectus. The Company will only make available the Lead Manager Offer to invited participants who fall within the target market determination (**TMD**) as set out on the Company's website (www.parbo.com.au). A copy of the TMD will be distributed to invited participants who fall within the target market.

For personal use only

Electronic Prospectus and Application Forms

During the Exposure Period, an electronic version of this Prospectus (without an Application Form) will be available from the website of the Company only to persons in Australia. Application Forms will not be made available until after the Exposure Period has expired.

The Offers constituted by this Prospectus in electronic form are only available to persons receiving an electronic version of this Prospectus and relevant Application Form within Australia.

The Prospectus is not available to persons in other jurisdictions in which it may not be lawful to make such an invitation or offer to apply for Securities. If you access the electronic version of this Prospectus, you should ensure that you download and read the Prospectus in its entirety.

Persons having received a copy of this Prospectus in its electronic form may obtain an additional paper copy of this Prospectus and the relevant Application Form (free of charge) from the Company's registered office during the Offer Period by contacting the Company as detailed in the Corporate Directory.

Applications may be made only during the Offer Period on the Public Offer Application Form and Broker Firm Offer Application Form (referred to as an Application Form). Applicants under the Broker Firm Offer should contact their broker to request a Prospectus and Broker Firm Offer Application Form. If you do not provide the information required on the Application Form, the Company may not be able to accept or process your Application.

The Lead Manager Offer is open to the Lead Manager (or its nominee/s) and it may apply for Lead Manager Options under the Lead Manager Offer. A separate application form will be issued to the Lead Manager (or its nominee) together with a copy of this Prospectus.

No document or information included on the Company's website is incorporated by reference into this Prospectus.

Offers outside Australia

No action has been taken to register or qualify the Securities the subject of this Prospectus, or the Offers, or otherwise to permit the public offering of the Securities, in any jurisdiction outside Australia other than in the limited circumstances set out below. The distribution of this Prospectus in jurisdictions outside of Australia may be restricted by law and persons who come into possession of this Prospectus outside of Australia should seek advice on and observe any such restrictions. Any failure to comply with such restrictions may constitute a violation of applicable securities laws. This Prospectus does not constitute an offer of Securities in any jurisdiction where, or to any person to whom, it would be unlawful to issue this Prospectus, except to the extent permitted below.

New Zealand

This Prospectus has not been registered, filed with or approved by any New Zealand regulatory authority under the Financial Markets Conduct Act 2013 (the **FMC Act**).

The new Shares are not being offered or sold in New Zealand (or allotted with a view to being offered for sale in New Zealand) other than to a person who:

- is an investment business within the meaning of clause 37 of Schedule 1 of the FMC Act;
- meets the investment activity criteria specified in clause 38 of Schedule 1 of the FMC Act;
- is large within the meaning of clause 39 of Schedule 1 of the FMC Act;
- is a government agency within the meaning of clause 40 of Schedule 1 of the FMC Act; or
- is an eligible investor within the meaning of clause 41 of Schedule 1 of the FMC Act.

Hong Kong

WARNING: This document has not been, and will not be, registered as a prospectus under the Companies (Winding Up and Miscellaneous Provisions) Ordinance (Cap. 32) of Hong Kong, nor has it been authorised by the Securities and Futures Commission in Hong Kong pursuant to the Securities and Futures Ordinance (Cap. 571) of the Laws of Hong Kong (the **SFO**). Accordingly, this document may not be distributed, and the Shares may not be offered or sold, in Hong Kong other than to "professional investors" (as defined in the SFO and any rules made under that ordinance).

No advertisement, invitation or document relating to the Shares has been or will be issued, or has been or will be in the possession of any person for the purpose of issue, in Hong Kong or elsewhere that is directed at, or the contents of which are likely to be accessed or read by, the public of Hong Kong (except if permitted to do so under the securities laws of Hong Kong) other than with respect to Shares that are or are intended to be disposed of only to persons outside Hong Kong or only to professional investors. No person allotted Shares may sell, or offer to sell, such securities in circumstances that amount to an offer to the public in Hong Kong within six months following the date of issue of such securities.

For personal use only

The contents of this document have not been reviewed by any Hong Kong regulatory authority. You are advised to exercise caution in relation to the offer. If you are in doubt about any contents of this document, you should obtain independent professional advice.

Singapore

This document and any other materials relating to the Shares have not been, and will not be, lodged or registered as a prospectus in Singapore with the Monetary Authority of Singapore. Accordingly, this document and any other document or materials in connection with the offer or sale, or invitation for subscription or purchase, of Shares, may not be issued, circulated or distributed, nor may the Shares be offered or sold, or be made the subject of an invitation for subscription or purchase, whether directly or indirectly, to persons in Singapore except pursuant to and in accordance with exemptions in Subdivision (4) Division 1, Part 13 of the Securities and Futures Act 2001 of Singapore (the **SFA**) or another exemption under the SFA.

This document has been given to you on the basis that you are an "institutional investor" or an "accredited investor" (as such terms are defined in the SFA). If you are not such an investor, please return this document immediately. You may not forward or circulate this document to any other person in Singapore.

Any offer is not made to you with a view to the Shares being subsequently offered for sale to any other party in Singapore. On-sale restrictions in Singapore may be applicable to investors who acquire Shares. As such, investors are advised to acquaint themselves with the SFA provisions relating to resale restrictions in Singapore and comply accordingly.

United Kingdom

This document has not been delivered for approval to the Financial Conduct Authority in the United Kingdom and no prospectus (within the meaning of Regulation 21 of The Public Offers and Admissions to Trading Regulations 2024 (**POATRs**)) has been published or is required to be published in respect of the Shares.

This document is issued on a confidential basis to "qualified investors" (within the meaning of paragraph 2 of Schedule 1 to the POATRs) in the United Kingdom. The Shares may not be offered or sold in the United Kingdom by means of this document or any other document except pursuant to an exemption from the general prohibition on offers of relevant securities to the public in the United Kingdom. This document should not be distributed, published or reproduced, in whole or in part, nor may its contents be disclosed by recipients to any other person in the United Kingdom.

Any invitation or inducement to engage in investment activity (within the meaning of section 21 of the Financial Services and Markets Act 2000, as amended (**FSMA**)) received in connection with the offer or sale of the Shares has been, and only will be, communicated or caused to be communicated in the United Kingdom in circumstances in which section 21(1) of the FSMA does not apply to the Company.

In the United Kingdom, this document is being distributed only to, and is directed at, persons (i) who have professional experience in matters relating to investments falling within Article 19(5) (investment professionals) of the Financial Services and Markets Act 2000 (Financial Promotions) Order 2005 (**FPO**), (ii) who fall within the categories of persons referred to in Article 49(2)(a) to (d) (high net worth companies, unincorporated associations, etc.) of the FPO or (iii) to whom it may otherwise be lawfully communicated ("relevant persons"). The investment to which this document relates is available only to relevant persons. Any person who is not a relevant person should not act or rely on this document.

Speculative Investment

The Securities offered pursuant to this Prospectus should be considered highly speculative. There is no guarantee that the Securities offered pursuant to this Prospectus will make a return on the capital invested, that dividends will be paid on the Securities or that there will be an increase in the value of the Securities in the future.

Prospective investors should carefully consider whether the Securities offered pursuant to this Prospectus are an appropriate investment for them in light of their personal circumstances, including their financial and taxation position. Refer to Section 4 for details relating to the key risks applicable to an investment in the Securities.

Using this Prospectus

Persons wishing to subscribe for Securities offered by this Prospectus should read this Prospectus in its entirety in order to make an informed assessment of the assets and liabilities, financial position and performance, profits and losses, and prospects of the Company and the rights and liabilities attaching to the Securities offered pursuant to this Prospectus. If persons considering subscribing for Securities offered pursuant to this Prospectus have any questions, they should consult their stockbroker, solicitor, accountant or other professional adviser for advice.

Forward-Looking Statements

This Prospectus contains forward-looking statements which are identified by words such as ‘believes’, ‘estimates’, ‘expects’, ‘targets’, ‘intends’, ‘may’, ‘will’, ‘would’, ‘could’, or ‘should’ and other similar words that involve risks and uncertainties.

For personal use only

These statements are based on an assessment of present economic and operating conditions, and on a number of assumptions regarding future events and actions that, as at the Prospectus Date, are expected to take place.

Such forward-looking statements are not guarantees of future performance and involve known and unknown risks, uncertainties, assumptions and other important factors, many of which are beyond the control of the Company, the Directors and management of the Company. Key risk factors associated with an investment in the Company are detailed in Section 4. These and other factors could cause actual results to differ materially from those expressed in any forward-looking statements.

The Company has no intention to update or revise forward-looking statements, or to publish prospective financial information in the future, regardless of whether new information, future events or any other factors affect the information contained in this Prospectus, except where required by law.

The Company cannot and does not give assurances that the results, performance or achievements expressed or implied in the forward-looking statements contained in this Prospectus will actually occur and investors are cautioned not to place undue reliance on these forward-looking statements.

Photographs and Diagrams

Photographs used in this Prospectus which do not have descriptions are for illustration only and should not be interpreted to mean that any person shown endorses this Prospectus or its contents or that the assets shown in them are owned by the Company. Diagrams used in this Prospectus are illustrative only and may not be drawn to scale. Unless otherwise stated, all data contained in charts, graphs and tables is based on information available at the Prospectus Date.

Competent Persons Statements

The information in this Prospectus and the Independent Geologist Report in Annexure C that relates to exploration results is based on, and fairly represents, information and supporting documentation compiled by Mr Ben Pollard, a Competent Person who is a Member of the Australasian Institute of Mining and Metallurgy (**AusIMM**). Mr Pollard is a director of Cadre Geology and Mining and has sufficient experience that is relevant to the technical assessment of the mineral assets under consideration, the style of mineralisation and type of deposit under consideration and to the activity being undertaken to qualify as a Practitioner as defined in the 2015 Edition of the Australasian Code for the Public Reporting of Technical Assessments and Valuations of Mineral Assets (**VALMIN Code**), and as a Competent Person as defined in the 2012 Edition of the Australasian Code for Reporting of Exploration Results, Mineral Resources and Ore Reserves (**JORC Code**).

Mr Pollard consents to the inclusion of the matters based on his information in the form and context in which it appears in this Prospectus and the Independent Geologist Report and has not withdrawn his consent before lodgement of this Prospectus with ASIC.

Exploration results contained in this Prospectus have been reported in accordance with the JORC Code.

As at the Prospectus Date, the Competent Person does not have a relevant interest in any Securities in the Company.

Miscellaneous

All financial amounts contained in this Prospectus are expressed as Australian currency unless otherwise stated. Conversions may not reconcile due to rounding. All references to '$' are references to Australian dollars unless otherwise stated.

All references to time in this Prospectus are references to AWST, being the time in Perth, Western Australia, unless otherwise stated.

Defined terms and abbreviations used in this Prospectus are detailed in the glossary in Section 10.

Consents to Statements Instrument

As permitted by *ASIC Corporations (Consents to Statements) Instrument 2026/89*, this Prospectus may include or be accompanied by certain statements fairly representing statements by an official person or from a public official document or published book, journal or comparable publication, including but not limited to where the statement was not made, or published, in connection with the Offers. Pursuant to *ASIC Corporations (Consents to Statements) Instrument 2026/89* the consent of persons to which such statements are attributable is not required for the inclusion of those statements in this Prospectus.

For personal use only

Corporate Directory

Directors, KMP and Joint Company Secretaries	
Tim Campbell	Chief Executive Officer
Ben Auld	Non-Executive Chair
Peter Langworthy	Non-Executive Director
Neil Rose	Non-Executive Director
James Bahen	Joint Company Secretary
Robbie Featherby	Joint Company Secretary
Jordan Griffiths	Exploration Manager

Registered and Principal Office	Stock Exchange Listing
Parbo Resources Limited Suite 1, 295 Rokeby Road Subiaco WA 6008 Phone: +61 8 6555 2950 Email: hello@parbo.com.au Website: https://www.parbo.com.au/	Australian Securities Exchange (ASX) Proposed ASX Code: PRB

Legal Adviser	Independent Geologist
Hamilton Locke Pty Ltd Level 39, 152-158 St Georges Terrace Perth WA 6000	Cadre Geology and Mining Pty Ltd 56 Kings Park Rd West Perth WA 6005

Lead Manager and Underwriter	Share Registry*
Leeuwin Wealth Pty Ltd Suite 4, Level 5 West Centre 1260 Hay Street West Perth WA 6005	Xcend Pty Ltd Level 2, 477 Pitt St Haymarket NSW 2000

Investigating Accountant	Auditor
Hall Chadwick WA Audit Pty Ltd 283 Rokeby Road Subiaco WA 6008	Hall Chadwick WA Audit Pty Ltd 283 Rokeby Road Subiaco WA 6008

*This entity is included for informational purposes only and has not been involved in the preparation of this Prospectus.

For personal use only

Letter from the Chair

Dear Investor

On behalf of the Board of Parbo Resources Limited (**Parbo** or the **Company**), I am pleased to offer you the opportunity to become a shareholder in the Company.

Under this Prospectus, the Company is offering 25,000,000 Shares at $0.20 per Share to raise $5,000,000 (before costs). These funds will go directly into advancing the Projects, with a strong emphasis on district scale discovery - drilling the concealed greenstone targets at Mount Padbury and the Bryah Basin copper-gold system that our geological work has identified, and building the foundation for what we believe could be a significant exploration story in the Murchison. This capital raising is designed to be focused, efficient and tightly aligned with value creation.

This Prospectus is issued for the purpose of supporting an application to list the Company on the Official List of the ASX and contains detailed information about the Company, its business, and the Offers, as well as the risks of investing in the Company, and I encourage you to read it carefully.

The Company is a mineral exploration and development entity, focused on the exploration and development of its projects located within the Murchison Mineral GoldField and Bryah Basin in Meekatharra in the Mid-West region of Western Australia, comprising:

- the Mount Padbury Project, consisting of 8 tenements, covering a total landholding of approximately 765 km^2; and
- the Bryah Project, consisting of 13 tenements, covering a total landholding of approximately 461 km^2,

(together, the **Projects**).

Following Admission to the ASX, the Company intends to use funds raised under the IPO Offer:

- to support the Projects via a staged exploration programme, including:
  - access, heritage, tenure and licence renewal;
  - conducting geophysical surveys and geological mapping; and
  - exploration drilling and assay sampling;
- having sufficient working capital; and
- paying costs of the Offers.

This Prospectus contains detailed information about the Offers and the current and proposed operations of the Company, as well as the risks pertaining to an investment in the Company.

An investment in the Company is speculative and subject to certain risks, a non-exhaustive list of which is highlighted in Section 4 including but not limited to the risks associated with the exploration and development of the Projects. Please see Sections 4.1, 4.2 and 4.3 for further details of the risks specific to the Company, risks specific to the mining industry and general risks respectively.

Potential investors should understand that mineral exploration and development is a high-risk undertaking. There can be no assurance that exploration of the Projects or any other exploration properties that may be acquired in the future will result in the discovery of an economic resource. Even if an apparently viable resource is identified, there is no guarantee that it can be economically exploited due to various factors including a lack of development funding, adverse government policy, geological conditions, commodity prices or other technical difficulties. The Company is in its early stages of exploration, has a limited operating history, is currently loss-making and is unlikely to generate any operating revenue unless and until the Projects are successfully developed and production commences. The Company's reviewed financial report for the half year ended 31 December 2025 includes a material uncertainty relating to going concern. The future capital requirements of the Company will depend on many factors. Whilst the Board believes that the funds raised under the IPO

Offer will provide sufficient capital to achieve the objectives outlined in this Prospectus, the Company may need to raise additional funds from time to time to finance its ongoing operations and to develop the Projects if exploration successfully identifies economic resource.

Before deciding on whether to invest in the Company, you should read this Prospectus carefully and consult with your accountant, financial adviser, stockbroker, lawyer or other professional adviser.

We look forward to welcoming you as a Shareholder and reporting on exploration outcomes as we advance the Projects should you decide to take up Shares pursuant to the IPO Offer.

Yours faithfully



Ben Auld
Non-Executive Chair

For personal use only

Key details of the Offers

Key details of the Offers[1]	Shares	Options[2]	Performance Rights[3]
Existing Securities	39,150,000	-	-
IPO Offer Shares[4]	25,000,000		
Lead Manager Options[5]	-	4,000,000	-
Board and Management Securities[2, 3]	-	3,207,500	6,350,850
Total Securities on completion of the Offers[6]	**64,150,000**	**7,207,500**	**6,350,850**
Market capitalisation on completion of the Offers[7]	$12,830,000	-	-
Loyalty Options[8]	-	32,075,000	-
Total Securities (including Loyalty Options)	**64,150,000**	**39,282,500**	**6,350,850**

Notes:

1. See Section 2.7 for further details relating to the current and proposed capital structure of the Company.
2. See Section 8.2 for the terms and conditions of the Options.
3. See Section 8.3 for the terms and conditions of the Performance Rights.
4. See Section 2.1 for details of the IPO Offer.
5. See Section 2.2 for details of the Lead Manager Offer.
6. The total number of Securities on issue at Admission, following completion of the Offers, assumes no further Shares are issued and none of the Options or Performance Rights are converted into Shares.
7. The indicative market capitalisation is calculated based on the Offer Price multiplied by the number of Shares on issue post completion of the Offers and does not consider Performance Rights on issue post completion of the Offers. There is no guarantee that the shares will trade at the Offer Price upon Admission.
8. See Section 2.3 for details of the proposed offer of Loyalty Options.
9. The free float is expected to be approximately 65.19% and, in any event, will not be less than 20%.

For personal use only

Indicative Timetable

Key dates	
Lodgement of this Prospectus with ASIC	5 August 2026
Opening Date for the Offers	13 August 2026
Closing Date for the Offers	27 August 2026
Settlement of the IPO Offer	10 September 2026
Issue Date	14 September 2026
Despatch of holding statements	16 September 2026
Expected date for Official Quotation on ASX	22 September 2026

Note: The dates shown in the table above are indicative only and may vary subject to the Corporations Act, the Listing Rules, the Underwriting Agreement and other applicable laws. The Company, in consultation with the Lead Manager, reserves the right to vary the dates and times of the Offers (including, to vary the Opening Date and Closing Date, to accept late Applications, either generally or in particular cases, or to cancel or withdraw the Offers before the Issue Date) in each case without notifying any recipient of this Prospectus or any Applicants, which may have a consequential effect on other dates. If the Offers are cancelled or withdrawn before the allotment of Shares, then all Application Monies will be refunded in full (without interest) as soon as possible in accordance with the requirements of the Corporations Act. Applicants are therefore encouraged to lodge their Application Form and deposit the Application Monies as soon as possible after the Opening Date if they wish to invest in the Company. The Admission of the Company to the Official List of the ASX and the commencement of quotation of the Shares are subject to confirmation from the ASX.

For personal use only

For personal use only

1. Investment Overview

This Section is not intended to provide full information for investors intending to apply for Securities offered pursuant to this Prospectus. This Prospectus should be read and considered in its entirety. The Securities offered pursuant to this Prospectus carry no guarantee in respect of return of capital, return on investment, payment of dividends or the future value of the Securities.

Topic	Summary	More information
Introduction		
Who is the Company and what does it do?	Parbo Resources Limited (ACN 650 486 098) (**Company**) was incorporated on 25 May 2021 as a proprietary limited company in the state of Western Australia and converted to a public company on 12 June 2026. The Company is a mineral exploration and development company focused on exploration and development at its Mount Padbury Project and Bryah Project (together, the **Projects**) located within the Murchison Mineral GoldField and Bryah Basin in Meekatharra in the Mid-West region of Western Australia. The Company's corporate structure, including its wholly owned subsidiaries, is set out below and further described in Section 3.3. 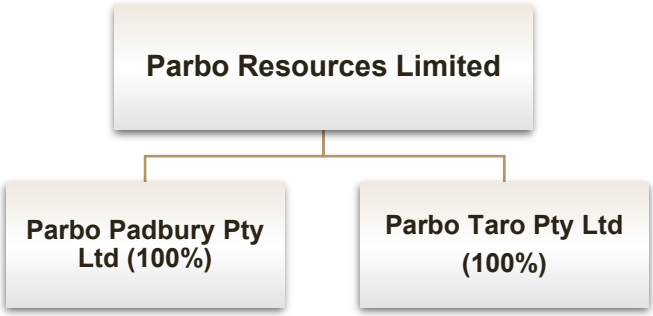	Sections 3.1 and 3.3
What are the Company's Projects?	The Company is a mineral exploration and development company with a focus on its Projects in Western Australia, comprising: (a) the Mount Padbury Project, consisting of 8 tenements, covering a total landholding of approximately 765 km² (refer to the schedule of Tenements in the Solicitor's Report in Annexure B); and (b) the Bryah Project, consisting of 13 tenements, covering a total landholding of approximately 461 km² (refer to the schedule of Tenements in the Solicitor's Report in Annexure B). The Tenements comprising the Projects are either wholly held by the Company or are wholly held by the Company's wholly owned subsidiaries, Parbo Taro and Parbo Padbury, respectively, and, in the case of E52/4351, which was recently granted, is wholly held by Dingo and is subject to transfer to	Section 3, the Solicitor's Report in Annexure B and the Independent Geologist Report in Annexure C

Topic	Summary	More information
	Parbo Taro pursuant to the Bryah Acquisition Agreement, as summarised in Section 7.2(a).	
What is the Company's financial position?	The Company has no operating revenue and is unlikely to generate any operating revenue unless and until the Projects are successfully developed and production commences. The future capital requirements of the Company will depend on many factors including its business development activities. The Company believes its available cash and net proceeds from the IPO Offer should be adequate to fund its business development activities, exploration programme and other Company objectives in the short term as stated in this Prospectus. Further information regarding the Company's financial position is contained in the financial information section and Independent Limited Assurance Report in Section 5 and Annexure A respectively.	Section 5 and Annexure A
What is the proposed capital structure of the Company?	Following completion of the Offers under this Prospectus, the proposed capital structure of the Company will be as set out in Section 2.7.	Section 2.7
What is the proposed use of funds raised under the IPO Offer?	The Company intends to apply funds raised under the IPO Offer together with existing cash reserves post Admission, to advance the Company's main objectives and strategy upon Admission (as set out in the proposed use of funds in Section 2.6). The Board is satisfied that following completion of the Offers, the Company will have sufficient working capital to carry out its stated objectives as detailed in this Prospectus.	Section 2.6
What is the Company's strategy?	Following Admission, the Company's primary focus will be to explore the Projects using a variety of geophysical, geochemical, field exploration, geological mapping, remote sensing and drilling techniques to create value for Shareholders through the discovery and development of mineral deposits. Subject to the results of exploration activities, technical studies and the availability of appropriate funding, the Company ultimately aims to progress from an explorer into a developer.	Section 3.7
Summary of key risks		
Prospective investors should be aware that subscribing for Securities in the Company involves a number of risks. The risk factors set out in Section 4, and other general risks applicable to all investments in listed securities, may affect the value of the Securities in the future. Accordingly, an investment in the Company should be considered highly speculative. This Section summarises the key risks which apply to an investment in the Company and investors should refer to Section 4 for a more detailed summary of the risks.		
Future capital requirements	The Company's business is in the exploration stage, and it is unlikely to generate any operating revenue unless and until the Projects are successfully developed and production	Section 4.1(a)

For personal use only

Topic	Summary	More information
	commences. As such, the Company will require additional financing to continue its operations and fund exploration activities. The future capital requirements of the Company will depend on many factors including the strength of the economy, general economic factors and its business development activities. The Company believes its available cash and the net proceeds of the IPO Offer should be adequate to fund its business development activities, exploration programme and other Company objectives as stated in this Prospectus.	
Conditionality of Offers	The obligation of the Company to issue the Securities under the Offers is conditional on ASX granting approval for Admission to the Official List. If this condition is not satisfied, the Company will not proceed with the Offers. Failure to complete the Offers may have a material adverse effect on the Company's financial position.	Section 4.1(b)
Going concern risk	The Company's reviewed financial report for the half year ended 31 December 2025 includes a material uncertainty relating to going concern, noting that the Company incurred a net loss of $18,266 during that period and that this indicates a material uncertainty that may cast significant doubt on the Company's ability to continue as a going concern. The Company's consolidated financial statements for the half year ended 31 December 2025 were prepared on a going concern basis which contemplates the continuity of normal business activities and the realisation of assets and discharge of liabilities in the normal course of business. The Board believes that on completion of the Offers, the Company will have sufficient funds to adequately meet the Company's current commitments and working capital requirements. However, there remains a risk that further funding will be required by the Company in the medium to long term. An inability to obtain additional funding would have a materially adverse effect on the Company's business, and may give rise to significant uncertainty on the Company's ability to continue as a going concern.	Section 4.1(c)
Potential for dilution	On completion of the Offers and the subsequent issue of Securities pursuant to the Offers, the number of Shares in the Company will increase from 39,150,000 to 64,150,000. This means the number of Shares on issue will increase by approximately 63.86% on completion of the Offers. On this basis, existing Shareholders should note that if they do not participate in the IPO Offer (and even if they do), their holdings may be considerably diluted (as compared to their holdings and number of Shares on issue as at the Prospectus Date).	Section 4.1(d)
Discretion regarding use of funds	The Company has identified certain forward-looking plans and objectives for the proceeds from the IPO Offer, but the ability to achieve such plans and objectives could change as a result of a number of internal and external factors, such as operations and access to sufficient capital and resources. Because of the number and variability of factors that will determine the use of such proceeds, the Company's ultimate use might vary from its planned use. The Company may also pursue acquisitions, collaborations or other opportunities that do not result in an	Section 4.1(e)

For personal use only

Topic	Summary	More information
	increase in the market value of Securities, including the market value of the Shares, and that may increase losses.	
Exploration and development risks	The prospects of the Tenements must be considered in light of the considerable risks, expenses and difficulties frequently encountered by companies in the early stage of exploration and development activities and, accordingly, carries significant exploration risk. Potential investors should understand that mineral exploration and development is a high-risk undertaking. There can be no assurance that exploration and development will result in the discovery of further mineral deposits. Even if an apparently viable deposit is identified, there is no guarantee that it can be economically exploited. Major expenses may be required to establish ore reserves, to develop metallurgical processes and to construct mining and processing facilities at a particular site. The future exploration activities of the Company may be affected by a range of factors including geological conditions, limitations on activities due to seasonal weather patterns, unanticipated operational and technical difficulties, industrial and environmental accidents, native title process, changing government regulations and many other factors beyond the control of the Company. The success of the Company will also depend upon the Company having access to sufficient development capital, being able to maintain title to its Tenements and obtaining all required approvals for its activities. In the event that exploration programs are unsuccessful this could lead to a diminution in the value of its Tenements, a reduction in the cash reserves of the Company and possible relinquishment of part or all of its Tenements. Investors are cautioned that the Tenements being in proximity to mineral discoveries, resources or historical mineral occurrences is no guarantee that the Tenements will be prospective for an economic reserve. The business of exploration for, and development and exploitation of, mineral deposits is speculative and involves a high degree of risk, which even a combination of careful evaluation, experience and knowledge may not eliminate.	Section 4.2(a)
Resource estimation risk	No Mineral Resource estimate, Ore Reserve or Exploration Target has been reported at the Projects. Whilst the Company intends to undertake exploration activities with the aim of defining a Mineral Resource, no assurances can be given that this will be successfully achieved. Even if this is achieved, no assurance can be provided that the Mineral Resource can be economically extracted. The calculation and interpretation of Mineral Resource estimates are by their nature expressions of judgement based on knowledge, experience and industry practice. Estimates which were valid when originally calculated may alter significantly through additional fieldwork or when new information or techniques become available. This may result in alterations to development and mining plans, which may in turn adversely affect the Company's operations.	Section 4.2(b)

For personal use only

Topic	Summary	More information
Title and grant risk	Interests in all tenements in Australia are governed by state legislation and are evidenced by the granting of licences or leases. Each licence or lease is for a specific term and carries with it work program, annual expenditure and reporting commitments, as well as other conditions requiring compliance. Consequently, the Company could be exposed to additional costs, have its ability to explore or mine the Projects reduced or lose title to or its interest in the tenements if licence conditions are not met or if sufficient funds are unavailable to meet expenditure commitments	Section 4.2(d)
Minimum expenditure requirements	In order to maintain an interest in the Tenements in which the Company is the holder, the Company must ensure it complies with the terms and conditions on which the Tenements have been granted including, where relevant, compliance with minimum expenditure commitments required by Australian mining legislation. The extent of work performed on each Tenement may vary depending upon the results of the exploration programme which will determine the prospectivity of the relevant area of interest. There is a risk that if the Company fails to satisfy these minimum expenditure requirements at the time of expiry, the Company may be required to relinquish part or all of its interests in these licences. The minimum expenditure commitment applicable to each Tenement is set out in the Solicitor's Report in Annexure B. The rent has been paid in full in respect of all of the Tenements for the current reporting year. For the previous reporting year, the minimum expenditure amounts for each of the Tenements have been met (or, where applicable, exemptions have been lodged). Refer to the Solicitor's Report contained in Annexure B for further details.	Section 4.2(f)
Royalties	The Company's Tenements are subject to the following royalty arrangements: (a) Amity Royalty: a 2.5% Gross Revenue royalty payable in respect of Tenements E51/1942, E51/1969, E51/2183, ELA51/2280 and ELA51/2288; (b) Dingo Royalty: a 2% net smelter returns royalty payable in respect of all Tenements comprising the Bryah Project; (c) Gateway Royalty: a 1.5% net smelter returns royalty payable in respect of Tenements E51/1738, E51/1842, E52/3273 and E52/3510; and (d) Omni GeoX Royalty: a 1.5% net smelter returns royalty payable in respect of Tenement E52/3600. The payment of these royalties, along with the usual royalties payable to the State of Western Australia and any future royalties payable under native title or compensation agreements, may affect the economics of any project progressing to development and production and may adversely affect the overall profitability of the Company.	Section 4.2(h) and the Solicitor's Report in Annexure B
Native title risk	The existence of native title determinations and/or native title claims in relation to the land the subject of the Tenements may	Section 4.2(k)

For personal use only

Topic	Summary	More information
	affect the Company's ability to obtain the grant of the Pending Tenements or future tenure over the Tenements or in their vicinity.	
Reliance on key personnel	The Company is reliant on a number of key personnel and consultants, including members of the Board and its experienced management team. The loss of one or more of these key contributors could have an adverse impact on the business of the Company.	Section 4.2(m)
Conflicts of interest	Certain Directors are, or may from time to time become, directors and officers of other companies engaged in mineral exploration and development and mineral property acquisitions. Details of the other companies of which the Directors are directors and officers as at the date of this Prospectus are summarised in the Director profiles in Section 6.2. Accordingly, mineral exploration opportunities or prospects of which a Director becomes aware may not necessarily be made available to the Company in the first instance. Each Director has been advised of, and acknowledges, their fiduciary duties to the Company. Because of the other interests referred to above, potential conflicts of interest may exist, or may arise from time to time, between the duties owed by a Director to the Company and that Director's duties to, or interests in, other companies. Situations could arise in which a Director's obligations to, or interests in, another company detract from that Director's efforts on behalf of the Company. The Board does not consider that any Director presently has an actual conflict of interest with respect to the Company's operations. Each Director has disclosed to the Board the interests which may give rise to a potential conflict of interest as at the date of this Prospectus, and each Director (including any person who becomes a Director in the future) is, and will be, required under their appointment letter or executive service agreement (as applicable) to immediately disclose to the Board any matter which may lead to an actual or potential conflict of interest arising, whether now or at any time in the future. Given the current composition of the Board and the nature of the Directors' other interests, the Board does not presently consider it necessary to adopt a formal conflict of interest policy, but will keep this position under review as the composition of the Board or the nature of Directors' other interests change over time.	Section 4.2(q)
General Risks	The Company is subject to various general risks, including but not limited to: (a) economic risks; (b) market conditions; (c) force majeure; (d) government and legal risks; (e) litigation risks; (f) insurance risk;	Section 4.3

For personal use only

For personal use only

Topic	Summary	More information
	(g) taxation; (h) unforeseen expenditure risks; (i) climate change risks; (j) infectious diseases; (k) unforeseen risks; (l) global conflict; and (m) competitive conditions.	
Directors, Related Party Interest and Substantial Holders		
Who are the Directors and KMP?	**Board** Ben Auld — Non-Executive Chair Peter Langworthy — Non-Executive Director Neil Rose — Non-Executive Director **Key management personnel** Tim Campbell — Chief Executive Officer Jordan Griffiths — Exploration Manager Information regarding the experience, background and independence of the Directors and KMP is set out in Sections 6.2 to 6.3.	"Corporate Directory" and Sections 6.1 to 6.3
What are the remuneration arrangements and benefits of the Directors and KMP?	The Company has entered into an executive services agreement with Tim Campbell, pursuant to which Mr Campbell will be paid $220,000 per annum (excluding statutory superannuation) from the date of Admission for services provided as the Chief Executive Officer. The Company has entered into a Non-Executive Chair letter of appointment with Ben Auld, pursuant to which Mr Auld will be paid $55,000 per annum (excluding statutory superannuation) from the date of Admission for services provided as the Non-Executive Chair. The Company has entered into non-executive director letters of appointment with Peter Langworthy and Neil Rose, pursuant to which Mr Langworthy as Non-Executive Director will be paid $45,000 per annum (excluding statutory superannuation) and Mr Rose as Non-Executive Director will be paid $45,000 (excluding statutory superannuation) from the date of Admission. The Company has entered into a services agreement with Jordan Griffiths, pursuant to which Mr Griffiths will be paid $200,000 per annum (excluding statutory superannuation) from the date of Admission for services provided as the Exploration Manager.	Sections 6.7 and 7.4

For personal use only

<table>
<tr><th>Topic</th><th>Summary</th><th>More information</th></tr>
<tr><td>What interests will Directors and key management personnel have in the Securities of the Company on Admission?</td><td>The anticipated relevant interests of the Directors and key management personnel (and their respective related entities) in Securities on Admission are set out in the table below:
<table><tr><th>Directors and KMP</th><th>Shares</th><th>%[1]</th><th>Options</th><th>Performance Rights</th></tr><tr><td>Tim Campbell</td><td>325,000</td><td>0.42</td><td>721,688</td><td>1,428,941</td></tr><tr><td>Ben Auld</td><td>9,000,000</td><td>11.58</td><td>497,163</td><td>984,382</td></tr><tr><td>Peter Langworthy</td><td>487,500</td><td>0.63</td><td>497,163</td><td>984,382</td></tr><tr><td>Neil Rose</td><td>9,000,000</td><td>11.58</td><td>497,163</td><td>984,382</td></tr><tr><td>Jordan Griffiths</td><td>56,250</td><td>0.07</td><td>721,687</td><td>1,428,941</td></tr></table>Notes:
1. Based on 64,150,000 Shares being on issue at the date of Admission. On a fully diluted basis, assuming all Options and Performance Rights are vested and exercised and that no other Securities are issued.</td><td>Section 6.5</td></tr>
<tr><td>What important contracts with related parties is the Company a party to?</td><td>The Company is party to the following related party arrangements:
(a) the Amity Royalty Deed, under which Amity (an entity associated with Non-Executive Directors Ben Auld and Neil Rose) was granted a 2.5% Gross Revenue royalty over Tenements E51/1942, E51/1969, E51/2183, ELA51/2280 and ELA51/2288, as summarised in Section 7.1;
(b) the Durack Acquisition Agreement between Parbo Padbury and Durack Resources (an entity associated with Non-Executive Directors Ben Auld and Neil Rose), as summarised in Section 7.2(b);
(c) the Omni GeoX Royalty payable to Omni GeoX Pty Ltd (an entity controlled by Non-Executive Director Peter Langworthy), a pre-existing royalty assumed by Parbo Taro as part of the Bryah Acquisition Agreement, as summarised in Section 7.2(a);
(d) letters of appointment with each of its Directors, as summarised in Section 7.4; and
(e) deeds of indemnity, insurance and access with each of its Directors, as summarised in Section 7.5.</td><td>Sections 6.8, 7.4 and 7.5</td></tr>
</table>

For personal use only

<table>
<tr><th>Topic</th><th>Summary</th><th>More information</th></tr>
<tr><td>Who will be the substantial holders of the Company?</td><td>Upon Admission, the Shareholders holding an interest in 5% or more of the Shares on issue is as follows:
<table><tr><th>Substantial shareholder</th><th>Shares</th><th>% (undiluted)[1]</th></tr><tr><td>New Murchison Gold Limited</td><td>11,250,000</td><td>17.54</td></tr><tr><td>Allister Blyth</td><td>9,101,172</td><td>14.19</td></tr><tr><td>Ben Auld[2]</td><td>9,000,000</td><td>14.03</td></tr><tr><td>Neil Rose[3]</td><td>9,000,000</td><td>14.03</td></tr></table>Notes:
1. Based on 64,150,000 Shares on issue at Admission.
2. See Section 6.5 for details of Mr Auld’s Security holdings in the Company.
3. See Section 6.5 for details of Mr Rose’s Security holdings in the Company.</td><td>Section 8.6</td></tr>
<tr><td>What fees are payable to the Lead Manager and Underwriter?</td><td>The Company has appointed Leeuwin Wealth as lead manager, bookrunner and underwriter to the IPO Offer.
The Company will pay the following fees under the Lead Manager Mandate and Underwriting Agreement:
(a) a management fee of 2% and an underwriting fee of 4% of the gross proceeds received under the IPO Offer;
(b) a corporate advisory fee of $50,000; and
(c) the issue of 4,000,000 Lead Manager Options on the terms and conditions set out in Section 8.2.
In addition, the Company paid a $50,000 fee to Leeuwin Wealth for lead manager services provided in connection with the $2 million capital raising conducted in June 2026.
Refer to Section 7.3 for a summary of the Lead Manager Mandate and Underwriting Agreement, including a summary of the fees payable to Leeuwin Wealth.</td><td>Section 7.3</td></tr>
<tr><td>What are the Lead Manager’s interests in the Securities of the Company?</td><td>As at the date of the Prospectus, the Lead Manager and its associates hold a relevant interest in an aggregate of 227,969 Shares, acquired through participation in placements by the Company since incorporation at an issue price of $0.16.
Based on the information available to the Company as at the date of the Prospectus regarding the intentions of the Lead Manager and its associates in relation to the IPO Offer, and subject to any shortfall under the IPO Offer, the Lead Manager and its associates will hold 227,969 Shares and 4,000,000 Options (being the Lead Manager Options) on Admission.</td><td>Section 2.19</td></tr>
</table>

For personal use only

Topic	Summary	More information
What are the Offers?		
What are the Offers?	The IPO Offer is a public offering of 25,000,000 Shares at an issue price of $0.20 each to raise $5 million (before costs). The IPO Offer comprises the Public Offer and the Broker Firm Offer. This Prospectus also includes the Lead Manager Offer of 4,000,000 Lead Manager Options to the Lead Manager (or its nominees).	Sections 2.1 to 2.2
What is the Offer Price?	$0.20 per Share.	Section 2.1
What is the minimum subscription amount under the IPO Offer?	The Minimum Subscription for the IPO Offer is 25,000,000 Shares at $0.20 per Share to raise $5,000,000 (before costs), and the IPO Offer is fully underwritten. If valid Applications are not received for all Shares offered under the IPO Offer, the Underwriter has agreed, subject to the Underwriting Agreement, to subscribe or procure subscriptions for any Shortfall Shares. No Shares will be issued unless the Minimum Subscription is satisfied.	Section 2.1
Will the Securities be quoted?	Application will be made to ASX within seven days of the Prospectus Date for the quotation of all Shares to be issued under the Prospectus. The Company will not apply to ASX to seek quotation of any Performance Rights or Options.	Section 2.11
What is the purpose of the Offers?	The primary purpose of this Prospectus is to: (a) raise up to $5,000,000 (before costs) under the IPO Offer; (b) provide funding for the purposes outlined in the proposed use of funds in Section 2.6; (c) position the Company to seek to achieve the objectives detailed in Section 3; (d) assist the Company to meet the requirements of ASX and satisfy Chapters 1 and 2 of the Listing Rules, as part of the Company's application for Admission; (e) remove the need for an additional disclosure document to be issued upon the sale of any Securities that are issued under the Offers or Shares upon the exercise of any Lead Manager Options; and (f) provide the Company with access to capital markets to improve financial flexibility.	Section 2.4
What are the conditions of the Offers?	The Offers under this Prospectus are conditional upon the following events occurring: (a) the Company raising the Minimum Subscription, being $5,000,000 (before costs), under the IPO Offer (refer to Section 2.1(b));	Sections 2.1(b) and 2.5

Topic	Summary	More information
	(b) to the extent required by ASX or the Listing Rules, certain persons entering into a restriction agreement or being issued a restriction notice imposing such restrictions on trading on the Company's Securities as mandated by the Listing Rules; and (c) ASX providing the Company with a list of conditions to the satisfaction of the Company which, once satisfied, will result in ASX admitting the Company to the Official List. If these conditions are not satisfied or become incapable of being satisfied then the Offers will not proceed and the Company will repay all Application Monies received under the IPO Offer (without interest) in accordance with the Corporations Act.	
Are there any escrow arrangements?	Yes, there are compulsory escrow arrangements under the Listing Rules. None of the Shares issued under the IPO Offer will be subject to escrow. The Company anticipates that upon Admission: (a) approximately 15,595,735 Shares, 5,491,489 Options and 2,953,146 Performance Rights will be classified as restricted securities by ASX for a period of 24 months from the date of quotation; and (b) approximately 3,825,000 Shares will be classified as restricted securities by ASX for a period of 12 months from the date of issue. The Company's 'free float' at the time of Admission is expected to be approximately 65.19% and, in any event, will be not less than 20%.	Section 2.17
Are the Offers underwritten?	The IPO Offer is fully underwritten by Leeuwin Wealth.	Section 2.18
Additional information		
Will the Company be adequately funded after completion of the Offers?	The Board believes that the funds raised from the IPO Offer will provide the Company with sufficient working capital to achieve its stated objectives as detailed in this Prospectus.	Section 2.6
What rights and liabilities attach to the Securities on issue?	All Shares issued under the Offers will rank equally in all respects with existing Shares on issue. The rights and liabilities attaching to the Shares are described in Section 8.1. Refer to Sections 8.2 and 8.3 for a summary of the terms and conditions of the Options and Performance Rights, respectively.	Sections 8.1 to 8.3
How do I apply for Securities under the IPO Offer?	The process for applying for Securities in the Company is set out in Section 2.9.	Section 2.9

For personal use only

Topic	Summary	More information
	Applications under the Public Offer must be for a minimum of 10,000 Shares ($2,000) and then in increments of 2,500 Shares ($500). All Application Forms must be completed in accordance with the instructions set out in Section 2.9 and the Application Form.	
What is the allocation policy under the IPO Offer?	The Company, in consultation with the Lead Manager, will allocate Shares in the IPO Offer at its sole discretion with a view to ensuring an appropriate Shareholder base for the Company going forward. The allocation policy will be influenced, but not constrained by the following factors: (a) the number of Shares applied for; (b) the overall level of demand for the Public Offer; (c) the timeliness of the bid by particular Applicants; (d) the desire for a spread of investors, including institutional investors; (e) the likelihood that particular Applicants will be long-term Shareholders; (f) the desire for an informed and active market for trading Shares following completion of the Offers; (g) ensuring an appropriate Shareholder base for the Company going forward; and (h) any other factors that the Company and the Lead Manager consider appropriate. There is no assurance that any Applicant will be allocated any Shares under the IPO Offer, or the number of Shares for which it has applied. The Company and the Lead Manager reserve the right to reject any Application or to issue a lesser number of Shares than those applied for. Where the number of Shares issued is less than the number applied for, surplus Application Monies will be refunded (without interest) as soon as reasonably practicable after the Closing Date. Subject to the matters in Section 2.11, Shares under the Offers are expected to be allotted on the Issue Date. It is the responsibility of Applicants to determine their allocation prior to trading in the Securities issued under the Offers. Applicants who sell Securities before they receive their holding statements do so at their own risk.	Section 2.13
When will I receive confirmation that my Application has been successful?	Holding statements confirming allocations under the IPO Offer will be sent to successful applicants on or about 16 September 2026.	"Indicative Timetable"
What is the Company's dividend policy?	The Company does not expect to pay dividends in the near future as its focus will primarily be on growing the existing businesses.	Section 3.9

For personal use only

Topic	Summary	More information
	Any future determination as to the payment of dividends by the Company will be at the discretion of the Directors and will depend upon matters such as the availability of distributable earnings, the operating results and financial condition of the Company, future capital requirements, general business and other factors considered relevant by the Directors. No assurances are given in relation to the payment of dividends, or that any dividends may attach franking credits.	
How can I find out more about the Prospectus or the Offers?	Questions relating to the Offers and the completion of an Application Form can be directed to Xcend on +61 (2) 8591 8509 from 9:00am to 5:00pm (AEST), Monday to Friday (excluding public holidays) during the Offer Period.	Section 2.24

For personal use only

For personal use only

2. Details of Offers

2.1 IPO Offer

(a) **General**

The IPO Offer is an initial public offering of 25,000,000 Shares at an offer price of $0.20 per Share (**Offer Price**) to raise $5,000,000 (before costs) (**IPO Offer**).

The IPO Offer comprises:

(i) the **Public Offer**, an offer open to the general public in Australia, subject to applicable laws and restrictions; and

(ii) the **Broker Firm Offer**, an offer to Australian resident investors and eligible investors who have received a firm allocation from the Lead manager or other participating Brokers to apply for Shares under this Prospectus.

The IPO Offer is underwritten by Leeuwin Wealth. Refer to Section 7.3 for a summary of the Underwriting Agreement.

Cornerstone investor New Murchison Gold Limited (**New Murchison**) has committed to subscribe for 5,000,000 Shares ($1,000,000) under the IPO Offer, which will result in New Murchison holding a 17.54% interest in the Company's issued share capital at Admission. As at the date of this Prospectus, New Murchison holds 6,250,000 Shares, which were acquired at $0.16 per Share.

The Shares to be issued pursuant to the IPO Offer are of the same class and will rank equally with the existing Shares on issue. The rights and liabilities attaching to the Shares are further described in Section 8.1.

The allocation of Shares between the Public Offer and the Broker Firm Offer will be determined by the Company and the Lead Manager having regard to the allocation policies outlined in Section 2.13.

(b) **Minimum Subscription**

The minimum subscription under the IPO Offer is $5,000,000 (before costs) (being 25,000,000 Shares), and the IPO Offer is fully underwritten.

If valid Applications are not received for all Shares offered under the IPO Offer, the Underwriter has agreed, subject to the Underwriting Agreement, to subscribe or procure subscriptions for any Shortfall Shares. No Shares will be issued unless the Minimum Subscription is satisfied.

2.2 Lead Manager Offer

This Prospectus includes a separate offer of 4,000,000 unquoted options with an exercise price of $0.30 each and an expiry of 3 years from the date of issue (**Lead Manager Options**) to the Lead Manager (or its nominees) (**Lead Manager Offer**).

The Company has agreed to issue the Lead Manager Options under the Lead Manager Mandate and Underwriting Agreement as partial consideration for its services as lead manager and underwriting the IPO Offer.

Refer to Section 7.3 for a summary of the Lead Manager Mandate and Underwriting Agreement.

The Lead Manager Options will be issued on the terms and conditions in Section 8.2. The rights and liabilities attaching to the Shares issued upon exercise of the Lead Manager Options are further described in Section 8.1.

No funds will be raised from the Lead Manager Offer.

Only the Lead Manager (or its nominees) may accept the Lead Manager Offer. A personalised application form in relation to the Lead Manager Offer will be issued to the Lead Manager together with a copy of this Prospectus.

2.3 Loyalty Options

Subject to the completion of the Offers and the Company's Admission, it is the Company's present intention that it will undertake a pro-rata non-renounceable entitlement issue of Options (**Loyalty Options**) to existing Shareholders that are registered as Shareholders on or about the date which is 3 months from the date of the Company's Admission.

The Company intends to offer 1 free Loyalty Option for every 2 Shares held by eligible Shareholders on the record date. It is expected that the Loyalty Options will have an exercise price of $0.30 each and an expiry date 3 years after the date of issue. The offer of the Loyalty Options will be made under a separate prospectus which will be provided to eligible Shareholders shortly after a record date is set (which is intended to be approximately 3 months following the Admission).

There is no assurance that the Loyalty Options offer will proceed as currently planned.

See Section 8.2(a) for the proposed terms and conditions of the Loyalty Options.

2.4 Purpose of the Offers

The primary purpose of this Prospectus is to:

(a) raise $5,000,000 (before costs) under the IPO Offer;

(b) provide funding for the purposes outlined in the proposed use of funds in Section 2.6;

(c) position the Company to seek to achieve the objectives detailed in Section 3;

(d) assist the Company to meet the requirements of the ASX and satisfy Chapters 1 and 2 of the Listing Rules, as part of the Company's application for Admission;

(e) remove the need for an additional disclosure document to be issued upon the sale of any Securities that are issued under the Offers or Shares issued upon the exercise of any Lead Manager Options; and

(f) provide the Company with access to capital markets to improve financial flexibility.

2.5 Conditional Offers

The Offers under this Prospectus are conditional upon the following events occurring:

(a) the Company raising the Minimum Subscription, being $5,000,000 (before costs), under the IPO Offer (refer to Section 2.1(b));

(b) to the extent required by ASX or the Listing Rules, certain persons entering into a restriction agreement or being issued a restriction notice imposing such restrictions on trading on the Company's Securities as mandated by the Listing Rules; and

For personal use only

(c) ASX providing the Company with a list of conditions to the satisfaction of the Company which, once satisfied, will result in ASX admitting the Company to the Official List.

If these conditions are not satisfied or become incapable of being satisfied then the Offers will not proceed and the Company will repay all Application Monies received under the IPO Offer (without interest) in accordance with the Corporations Act.

2.6 Proposed use of Funds

Following the Offers, it is anticipated that the following funds will be available to the Company:

Source of funds	$
Existing cash as at the Prospectus Date	2,050,000
Proceeds from the issue of Shares under the IPO Offer (before costs)	5,000,000
Total funds available	**7,050,000**

The following table shows the intended use of funds in the two-year period following Admission:

Use of funds	$	%
Year 1		
Costs of the Offers[1]	660,000	9.36
Exploration – Mount Padbury Project[2]	1,625,000	23.05
Exploration – Bryah Project[2]	1,106,200	15.69
Directors' and Management fees[3]	452,800	6.42
Working Capital[4]	270,000	3.83
Sub-total	**4,114,000**	**58.35**
Year 2		
Exploration – Mount Padbury Project[2]	1,310,000	18.58
Exploration – Bryah Project[2]	910,000	12.91
Directors' and Management fees[3]	452,800	6.42
Working Capital[4]	263,200	3.73
Sub-total	**2,936,000**	**41.65**
Total	**7,050,000**	**100.00**

Notes:

1. Expenses paid or payable by the Company in relation to the Offers are summarised in Section 8.9.
2. See Section 3.8 for further information on the Company's exploration budget.
3. See Section 6.7 for further details of the Directors' and management remuneration.

For personal use only

4. Working capital also includes surplus funds and funds for corporate costs and potential future acquisition costs which include costs required for the identification of new projects and opportunistic acquisitions. The Company notes that:

   (a) it is not currently considering other acquisitions;

   (b) that any future acquisitions are likely to be in the mineral resource sector;

   (c) that the timing of any such transactions is not yet known; and

   (d) if no suitable acquisition opportunity arises, and subject to the outcomes of exploration activities, the Company may elect to allocate some or all of these funds to exploration on the Company's Projects.

The above table is a statement of current intentions as at the Prospectus Date. Investors should note that, as with any budget, the allocation of funds set out in the above table may change depending on a number of factors, including market conditions, the development of new opportunities and/or any number of other factors (including the risk factors outlined in Section 4), and actual expenditure levels, may differ significantly from the above estimates.

Although the Company's immediate focus will be on the Projects, as with most exploration entities, it will pursue and assess other new business opportunities in the resource sector over time which complement its business. These new business opportunities may take the form of direct project acquisitions, joint ventures, farm-ins, acquisition of tenements/claims, and/or direct equity participation.

The Board believes that the funds raised from the IPO Offer will provide the Company with sufficient working capital to achieve its stated objectives as detailed in this Prospectus.

The use of further equity funding may be considered by the Board where it is appropriate to accelerate a specific project or strategy.

Based on the intended use of funds detailed above, the amount raised pursuant to the IPO Offer will provide the Company sufficient funding for approximately 2 years. As the Company has no operating revenue, the Company will require further financing in the future. See Section 4.1 for further details about the risks associated with the Company's future capital requirements.

2.7 Capital Structure on Admission

Capital Structure	Shares	%[1]	Options[2]	Performance Rights[3]
Existing Shares	39,150,000	61.03	-	-
Shares offered under the IPO Offer[4]	25,000,000	38.97	-	-
Lead Manager Options[5]	-	-	4,000,000	-
Board and Management Securities	-	-	3,207,500	6,350,850
Total	**64,150,000**	**100.00**	**7,207,500**	**6,350,850**
Loyalty Options[6]	-	-	32,075,000	-
Total Securities (including Loyalty Options)[7]	**64,150,000**	**-**	**39,282,500**	**6,350,850**

Notes:

1. Percentages are presented on an undiluted basis.

For personal use only

2. See Section 8.2 for the terms and conditions of the Options.
3. See Section 8.3 for the terms and conditions of the Performance Rights.
4. See Section 2.1 for details of the IPO Offer.
5. See Section 2.2 for details of the Lead Manager Offer and Section 7.3 for a summary of the Lead Manager Mandate and Underwriting Agreement.
6. The Company intends to undertake a pro-rata offer of Loyalty Options to Shareholders registered on a record date proposed to be on or about 3 months from the date of listing. It is expected that these options will be issued on a 1 for 2 basis, with an exercise price of $0.30 and expiring 3 years from the date of issue.
7. The total number of Securities to be issued upon Admission assumes no further Shares are issued and none of the Options or Performance Rights convert into Shares.

The Company's free float at the time of Admission is expected to be approximately 65.19% and, in any event, will be not less than 20%.

The Company will have a market capitalisation of approximately $12.8 million on Admission (based on the Offer Price multiplied by the number of Shares on issue). There is no guarantee that the Shares will trade at the Offer Price on or after Admission.

2.8 Forecasts

The Directors have considered the matters detailed in ASIC Regulatory Guide 170 and believe that they do not have a reasonable basis to forecast future earnings on the basis that the operations of the Company are inherently uncertain. Accordingly, any forecast or projection information would contain such a broad range of potential outcomes and possibilities that it is not possible to prepare a reliable best estimate forecast or projection.

The Directors consequently believe that, given these inherent uncertainties, it is not possible to include reliable forecasts in this Prospectus.

Refer to Section 3 for further information in respect to the Company's proposed activities.

2.9 Applications

(a) **Broker Firm Offer**

If you have received a firm allocation of Shares from your Broker and wish to apply for those Shares under the Broker Firm Offer, you should complete the Broker Firm Application Form provided by your Broker in accordance with the instructions detailed on the Broker Firm Application Form.

Applicants under the Broker Firm Offer must deliver their completed Broker Firm Application Form and payment to the Broker directly and not to the Share Registry. Applicants under the Broker Firm Offer should complete and lodge their Application Form with the Broker from whom they received their invitation to acquire Shares under this Prospectus.

Your Broker will act as your agent in submitting your Broker Firm Application Form to the Company, but it is your responsibility to ensure that your Application Form and payment is received before 5.00pm (AWST) on the Closing Date (or any earlier date determined by your Broker or the Company).

If you have a firm allocation of Shares and are in any doubt about what action to take, you should immediately contact the Broker who has made you the firm allocation offer.

The Broker Firm Offer may be closed at an earlier date and time at the discretion of the Directors, without prior notice. Applicants are therefore encouraged to submit their Application Forms as early as possible. However, the Company reserves the right to extend the Broker Firm Offer or accept late applications.

For personal use only

Applications under the Broker Firm Offer must be for a minimum of 10,000 Shares ($2,000) and then in increments of 2,500 Shares ($500). No brokerage, stamp duty or other costs are payable by Applicants.

(b) **Public Offer**

Applications for Shares under the Public Offer can be made using the Application Form accompanying this Prospectus or otherwise provided by the Company. The Application Form must be completed in accordance with the instructions set out on the form.

Applications under the Public Offer must be for a minimum of 10,000 Shares ($2,000) and then in increments of 2,500 Shares ($500).

No brokerage, stamp duty or other costs are payable by Applicants. All Application Monies will be paid into a trust account.

(i) **Option 1: Submit an online Application Form and pay with BPAY®**

For online applications, investors can apply online at https://xcend.app/parboresourcesipo2026 with payment made electronically via BPAY®. Investors applying online will be directed to use an online Application Form and make payment by BPAY®. Applicants will be given a BPAY® biller code and a customer reference number (**CRN**) unique to the online Application once the online Application Form has been completed.

BPAY® payments must be made from an Australian dollar account of an Australian institution. Using the BPAY® details, Applicants must:

(A) access their participating BPAY® Australian financial institution either via telephone or internet banking;

(B) select to use BPAY® and follow the prompts;

(C) enter the biller code and unique CRN that corresponds to the online Application;

(D) enter the amount to be paid which corresponds to the value of Shares under the online Application Form;

(E) select which account payment is to be made from;

(F) schedule the payment to occur on the same day that the online Application Form is completed. Applications without payment will not be accepted; and

(G) record and retain the BPAY® receipt number and date paid.

Investors should confirm with their Australian financial institution whether there are any limits on the Investor's account that may limit the amount of any BPAY® payment and the cut off time for the BPAY® payment.

Investors can apply online by following the instructions at https://xcend.app/parboresourcesipo2026 and completing a BPAY® payment. If payment is not made via BPAY®, the Application will be incomplete and will not be accepted. The online Application Form and BPAY® payment must be completed and received by no later than the Closing Date.

For personal use only

(ii) **Option 2: Submit an Application Form and pay via Electronic Funds Transfer "EFT"**

Investors can apply online with payment made electronically via EFT. Investors applying online will be directed to use an online Application Form and will be given a payment reference number unique to the online Application once the online Application Form has been completed.

EFT payments must be received in Australian dollars ($AUD). Using EFT payment details, Applicants must:

(A) use the unique payment reference number that corresponds to the online Application Form;

(B) enter the amount to be paid which corresponds to the value of Shares under the online Application Form;

(C) select which account payment is to be made from;

(D) schedule the payment to occur on the same day that the online Application Form is completed. Applications without payment will not be accepted; and

(E) record and retain the EFT receipt number and date paid.

Applicants should confirm with their Australian financial institution whether there are any limits on the Applicant's account that may limit the amount of any EFT payment and the cut off time for the funds transfer.

An original, completed and lodged Application Form together with confirmation of the BPAY® or EFT payment for the Application Monies, constitutes a binding and irrevocable offer to subscribe for the number of Shares specified in the Application Form. The Application Form does not need to be signed to be valid. If the Application Form is not completed correctly or if the accompanying payment is for the wrong amount, it may be treated by the Company as valid. The Directors' decision as to whether to treat such an Application as valid and how to construe, amend or complete the Application Form is final; however an applicant will not be treated as having applied for more Shares than is indicated by the amount of the BPAY® or EFT for the Application Monies.

It is the responsibility of Applicants outside of Australia to obtain all necessary approvals for the allotment and issue of Shares pursuant to this Prospectus. The return of a completed Application Form with the requisite Application Monies (if applicable) will be taken by the Company to constitute a representation and warranty by the Applicant that all relevant approvals have been obtained and that the Applicant:

(i) agrees to become a member of the Company and to be bound by the terms of the Constitution;

(ii) agrees to be bound by the terms of the Public Offer;

(iii) acknowledges having personally received a printed or electronic copy of the Prospectus (and any supplementary or replacement prospectus) including or accompanied by the Application Form and having read them all in full;

(iv) declares that all details and statements in the Application Form are complete and accurate;

For personal use only

(v) declares that, if they are an individual, they are over 18 years of age and have full legal capacity and power to perform all its rights and obligations under the Application Form;

(vi) acknowledges that, once the Company receives an Application Form, it may not be withdrawn;

(vii) applies for the number of Shares at the Australian dollar amount shown on the front of the Application Form;

(viii) agrees to being allocated and issued or transferred the number of Shares applied for (or a lower number allocated in a way described in this Prospectus), or no Shares at all;

(ix) acknowledges that, in some circumstances, the Company may not pay dividends, or that any dividends paid may not be franked;

(x) declares that the Applicant(s) is/are a resident of Australia and has not sent and will not send this Prospectus or any other material relating to the Offers to any person in the United States or elsewhere outside Australia;

(xi) authorises the Company, the Lead Manager and their respective officers or agents, to do anything on their behalf necessary for the Shares to be issued to them, including to act on instructions of the Company's Share Registry upon using the contact details set out in the Application Form;

(xii) acknowledges that the information contained in, or accompanying, the Prospectus is not investment or financial product advice or a recommendation that Shares are suitable for them given their investment objectives, financial situation or particular needs;

(xiii) acknowledges that the Shares have not, and will not be, registered under the securities laws in any other jurisdictions outside Australia, and accordingly, the Shares may not be offered, sold or otherwise transferred except in accordance with an available exemption from, or in a transaction not subject to, the registration requirements of applicable securities laws;

(xiv) acknowledges and agrees that the Offers may be withdrawn by the Company, or may otherwise not proceed in the circumstances described in this Prospectus; and

(xv) acknowledges and agrees that if Admission does not occur for any reason, the Offers will not proceed.

The Offers may be closed at an earlier date and time at the discretion of the Directors, without prior notice. Applicants are therefore encouraged to submit their Application Forms as early as possible. However, the Company reserves the right to extend the Offers or accept late Applications.

(c) **Lead Manager Offer**

Only the Lead Manager (or its nominees) may accept the Lead Manager Offer.

A personalised application form in relation to the Lead Manager Offer will be issued to the Lead Manager (or its nominees) together with a copy of this Prospectus.

No funds will be raised pursuant to the Lead Manager Offer.

For personal use only

2.10 CHESS and issuer sponsorship

The Company will apply to participate in CHESS. All trading on the ASX will be settled through CHESS. ASX Settlement, a wholly-owned subsidiary of the ASX, operates CHESS in accordance with the Listing Rules and the ASX Settlement Operating Rules. On behalf of the Company, the Share Registry will operate an electronic issuer sponsored subregister and an electronic CHESS subregister. The two subregisters together make up the Company's principal register of securities.

Under CHESS, the Company will not issue certificates to Shareholders. Rather, holding statements (similar to bank statements) will be sent to Shareholders as soon as practicable after allotment. Holding statements will be sent either by CHESS (for Shareholders who elect to hold Shares on the CHESS sub-register) or by the Company's Share Registry (for Shareholders who elect to hold their Shares on the issuer sponsored sub-register). The statements will set out the number of existing Shares (where applicable) and the number of new Shares allotted under this Prospectus and provide details of a Shareholder's holder identification number (for Shareholders who elect to hold Shares on the CHESS sub-register) or Shareholder reference number (for Shareholders who elect to hold their Shares on the issuer sponsored sub-register). Updated holding statements will also be sent to each Shareholder at the end of each month in which there is a transaction on their holding, as required by the Listing Rules.

2.11 ASX Listing and Official Quotation

Within seven days after the Prospectus Date, the Company will apply to ASX for admission to the Official List and for the Shares, including those offered by this Prospectus, to be granted Official Quotation (apart from any Shares that may be designated by ASX as restricted securities).

If ASX does not grant permission for Official Quotation within three months after the Prospectus Date (or within such longer period as may be permitted by ASIC) none of the Shares offered by this Prospectus will be allotted and issued. If no allotment and issue is made, all Application Monies will be refunded to Applicants (without interest) as soon as practicable.

ASX takes no responsibility for the contents of this Prospectus. The fact that ASX may grant Official Quotation is not to be taken in any way as an indication of the merits of the Company or the Securities offered pursuant to this Prospectus.

2.12 Application Monies to be held in trust

Application Monies will be held in trust for Applicants until the allotment of the Shares. Any interest that accrues will be retained by the Company.

2.13 Allocation and issue of Shares

The Company, in consultation with the Lead Manager, will allocate Shares in the IPO Offer at its sole discretion with a view to ensuring an appropriate Shareholder base for the Company going forward. The Lead Manager and the Company have absolute discretion regarding the basis of allocation of Shares among applicants. Participants in the Broker Firm Offer will be advised of their allocation of Shares, if any, by a Broker.

The allocation policy will be influenced, but not constrained by the following factors:

(a) the number of Shares applied for;

(b) the overall level of demand for the Public Offer;

(c) the timeliness of the bid by particular Applicants;

For personal use only

(d) the desire for a spread of investors, including institutional investors;

(e) the likelihood that particular Applicants will be long-term Shareholders;

(f) the desire for an informed and active market for trading Shares following completion of the Offers;

(g) ensuring an appropriate Shareholder base for the Company going forward; and

(h) any other factors that the Company and the Lead Manager consider appropriate.

There is no assurance that any Applicant will be allocated any Shares under the Public Offer, or the number of Shares for which it has applied. The Company and the Lead Manager reserve the right to reject any Application or to issue a lesser number of Shares than those applied for. Where the number of Shares issued is less than the number applied for, surplus Application Monies will be refunded (without interest) as soon as reasonably practicable after the Closing Date.

Subject to the matters in Section 2.11, Shares under the Offers are expected to be allotted on the Issue Date. It is the responsibility of Applicants to determine their allocation prior to trading in the Securities issued under the Offers. Applicants who sell Securities before they receive their holding statements do so at their own risk.

2.14 Risks

Prospective investors should be aware that an investment in the Company should be considered highly speculative and involves a number of risks inherent in the various business segments of the Company. Section 4 details the key risk factors which prospective investors should be aware of. It is recommended that prospective investors consider these risks carefully before deciding whether to invest in the Company.

This Prospectus should be read in its entirety as it provides information for prospective investors to decide whether to invest in the Company. If you have any questions about the desirability of, or procedure for, investing in the Company please contact your stockbroker, accountant or other independent adviser.

2.15 Overseas Applicants

This Prospectus does not, and is not intended to, constitute an offer in any place or jurisdiction, or to any person to whom, it would not be lawful to make such an offer or to issue this Prospectus. The distribution of this Prospectus in jurisdictions outside Australia, may be restricted by law and persons who come into possession of this Prospectus should seek advice on and observe any of these restrictions. Any failure to comply with such restrictions may constitute a violation of applicable securities laws.

No action has been taken to register or qualify the Securities or otherwise permit an offering of the Securities the subject of this Prospectus in any jurisdiction outside Australia other than in the limited circumstances set out in Section 2.16 below. Applicants who are residents in countries other than Australia, should consult their professional advisers as to whether any governmental or other consents are required or whether any other formalities need to be considered and followed.

If you are outside Australia, it is your responsibility to obtain all necessary approvals for the issue of the Securities pursuant to this Prospectus. The return of a duly completed Application Form will be taken by the Company to constitute a representation and warranty that there has been no breach of such law and that all necessary approvals and consents have been obtained.

For personal use only

For personal use only

2.16 Notice to foreign Applicants

This Prospectus does not constitute an offer of Shares in any jurisdiction in which it would be unlawful. In particular, this Prospectus may not be distributed to any person, and the Shares may not be offered or sold, in any country outside Australia except to the extent permitted below.

(a) **New Zealand**

This Prospectus has not been registered, filed with or approved by any New Zealand regulatory authority under the Financial Markets Conduct Act 2013 (the **FMC Act**).

The new Shares are not being offered or sold in New Zealand (or allotted with a view to being offered for sale in New Zealand) other than to a person who:

(i) is an investment business within the meaning of clause 37 of Schedule 1 of the FMC Act;

(ii) meets the investment activity criteria specified in clause 38 of Schedule 1 of the FMC Act;

(iii) is large within the meaning of clause 39 of Schedule 1 of the FMC Act;

(iv) is a government agency within the meaning of clause 40 of Schedule 1 of the FMC Act; or

(v) is an eligible investor within the meaning of clause 41 of Schedule 1 of the FMC Act.

(b) **Hong Kong**

WARNING: This document has not been, and will not be, registered as a prospectus under the Companies (Winding Up and Miscellaneous Provisions) Ordinance (Cap. 32) of Hong Kong, nor has it been authorised by the Securities and Futures Commission in Hong Kong pursuant to the Securities and Futures Ordinance (Cap. 571) of the Laws of Hong Kong (the **SFO**). Accordingly, this document may not be distributed, and the Shares may not be offered or sold, in Hong Kong other than to "professional investors" (as defined in the SFO and any rules made under that ordinance).

No advertisement, invitation or document relating to the Shares has been or will be issued, or has been or will be in the possession of any person for the purpose of issue, in Hong Kong or elsewhere that is directed at, or the contents of which are likely to be accessed or read by, the public of Hong Kong (except if permitted to do so under the securities laws of Hong Kong) other than with respect to Shares that are or are intended to be disposed of only to persons outside Hong Kong or only to professional investors. No person allotted Shares may sell, or offer to sell, such securities in circumstances that amount to an offer to the public in Hong Kong within six months following the date of issue of such securities.

The contents of this document have not been reviewed by any Hong Kong regulatory authority. You are advised to exercise caution in relation to the offer. If you are in doubt about any contents of this document, you should obtain independent professional advice.

(c) **Singapore**

This document and any other materials relating to the Shares have not been, and will not be, lodged or registered as a prospectus in Singapore with the Monetary Authority of Singapore. Accordingly, this document and any other document or materials in connection with the offer or sale, or invitation for subscription or purchase, of Shares,

For personal use only

may not be issued, circulated or distributed, nor may the Shares be offered or sold, or be made the subject of an invitation for subscription or purchase, whether directly or indirectly, to persons in Singapore except pursuant to and in accordance with exemptions in Subdivision (4) Division 1, Part 13 of the Securities and Futures Act 2001 of Singapore (the **SFA**) or another exemption under the SFA.

This document has been given to you on the basis that you are an "institutional investor" or an "accredited investor" (as such terms are defined in the SFA). If you are not such an investor, please return this document immediately. You may not forward or circulate this document to any other person in Singapore.

Any offer is not made to you with a view to the Shares being subsequently offered for sale to any other party in Singapore. On-sale restrictions in Singapore may be applicable to investors who acquire Shares. As such, investors are advised to acquaint themselves with the SFA provisions relating to resale restrictions in Singapore and comply accordingly.

(d) **United Kingdom**

This document has not been delivered for approval to the Financial Conduct Authority in the United Kingdom and no prospectus (within the meaning of Regulation 21 of The Public Offers and Admissions to Trading Regulations 2024 (**POATRs**)) has been published or is required to be published in respect of the Shares.

This document is issued on a confidential basis to "qualified investors" (within the meaning of paragraph 2 of Schedule 1 to the POATRs) in the United Kingdom. The Shares may not be offered or sold in the United Kingdom by means of this document or any other document except pursuant to an exemption from the general prohibition on offers of relevant securities to the public in the United Kingdom. This document should not be distributed, published or reproduced, in whole or in part, nor may its contents be disclosed by recipients to any other person in the United Kingdom.

Any invitation or inducement to engage in investment activity (within the meaning of section 21 of the Financial Services and Markets Act 2000, as amended (**FSMA**)) received in connection with the offer or sale of the Shares has been, and only will be, communicated or caused to be communicated in the United Kingdom in circumstances in which section 21(1) of the FSMA does not apply to the Company.

In the United Kingdom, this document is being distributed only to, and is directed at, persons (i) who have professional experience in matters relating to investments falling within Article 19(5) (investment professionals) of the Financial Services and Markets Act 2000 (Financial Promotions) Order 2005 (**FPO**), (ii) who fall within the categories of persons referred to in Article 49(2)(a) to (d) (high net worth companies, unincorporated associations, etc.) of the FPO or (iii) to whom it may otherwise be lawfully communicated ("relevant persons"). The investment to which this document relates is available only to relevant persons. Any person who is not a relevant person should not act or rely on this document.

2.17 Escrow arrangements

ASX will classify certain existing Securities on issue in the Company (as opposed to those to be issued under this Prospectus) as being subject to the restricted securities provisions of the Listing Rules. Restricted Securities would be required to be held in escrow for up to 24 months and would not be able to be sold, mortgaged, pledged, assigned or transferred for that period without the prior approval of ASX. During the period in which these Securities are prohibited from being transferred, trading in Shares may be less liquid which may impact on the ability of a Shareholder to dispose of their Shares in a timely manner.

None of the Shares issued pursuant to the IPO Offer are expected to be restricted securities.

The Company anticipates that upon Admission approximately 19,420,735 Shares, 5,491,489 Options and 2,953,146 Performance Rights will be classified as restricted securities by ASX, which, will comprise approximately 43.44% of the issued share capital on an undiluted basis, and approximately 35.86% on a fully diluted basis (assuming all Performance Rights and Options are issued and exercised and that no other Securities are issued).

The Company anticipates that upon Admission:

(a) Approximately 15,595,735 Shares, 5,491,489 Options and 2,953,146 Performance Rights will be classified as restricted securities by ASX for a period of 24 months from the date of quotation; and

(b) approximately 3,825,000 Shares will be classified as restricted securities by ASX for a period of 12 months from the date of issue.

Prior to the Company's Shares being admitted to quotation on the ASX, the Company will issue restriction notices to the holders of restricted securities in accordance with Chapter 9 of the Listing Rules, and the Company will announce to ASX full details (quantity and duration) of the Securities required to be held in escrow.

2.18 Underwriting

The IPO Offer is fully underwritten by Leeuwin Wealth.

2.19 Lead Manager and Underwriter interests

Leeuwin Wealth has been appointed as Lead Manager and Underwriter to the IPO Offer. The Company entered a lead manager mandate and underwriting agreement with Leeuwin Wealth as summarised in Section 7.3.

As at the date of the Prospectus, the Lead Manager and its associates hold a relevant interest in an aggregate of 227,969 Shares, acquired through participation in placements by the Company since incorporation at an issue price of $0.16.

The Company will pay the following fees under the Lead Manager Mandate and Underwriting Agreement:

(a) a management fee of 2% and an underwriting fee of 4% of the gross proceeds received under the IPO Offer;

(b) a corporate advisory fee of $50,000; and

(c) the issue of 4,000,000 Lead Manager Options on the terms and conditions set out in Section 8.2.

In addition, the Company paid a $50,000 fee to Leeuwin Wealth for lead manager services provided in connection with the $2 million capital raising conducted in June 2026.

2.20 Brokerage, Commission and Stamp Duty

No brokerage, commission or stamp duty is payable by Applicants on the acquisition of Securities pursuant to the Offers.

2.21 Withdrawal

The Directors may at any time decide to withdraw this Prospectus and the Offers in which case the Company will return all Application Monies (without interest) within 28 days of giving notice of their withdrawal.

For personal use only

2.22 Privacy disclosure

Persons who apply for Securities pursuant to this Prospectus are asked to provide personal information to the Company, either directly or through the Share Registry. The Company and the Share Registry collect, hold and use that personal information to assess Applications for Securities, to provide facilities and services to security holders, and to carry out various administrative functions. Access to the information collected may be provided to the Company's agents and service providers and to ASX, ASIC and other regulatory bodies on the basis that they deal with such information in accordance with the relevant privacy laws. If you do not provide the information required on the relevant Application Form, the Company may not be able to accept or process your Application.

An Applicant has a right to gain access to the information that the Company holds about that person subject to certain exemptions under law. A fee may be charged for access. Access requests can be made in accordance with Principle 12 of the Australian Privacy Principles and can be made in writing to the Company's registered office.

2.23 Paper Copies of Prospectus

The Company will provide paper copies of this Prospectus (including any supplementary or replacement document) and the Application Form to investors upon request and free of charge. Requests for a paper copy Prospectus and Application Form should be directed to the Joint Company Secretaries via email at hello@parbo.com.au.

2.24 Enquiries

This Prospectus provides information for potential investors in the Company and should be read in its entirety. If, after reading this Prospectus, you have any questions about any aspect of an investment in the Company, please contact your stockbroker, accountant or independent financial adviser.

Questions relating to the Offers and the completion of an Application Form can be directed to Xcend Pty Ltd on +61 (2) 8591 8509 from 9:00am to 5:00pm (AEST), Monday to Friday (excluding public holidays) during the Offer Period.

For personal use only

For personal use only

3. Company Overview

3.1 Company and Business Overview

The Company was incorporated as a proprietary limited company on 25 May 2021 in the State of Western Australia and converted to a public company on 12 June 2026.

The Company is a mineral exploration and development company with a focus on its projects in Western Australia, comprising:

(a) the Mount Padbury Project, consisting of 8 tenements, covering a total landholding of approximately 765 km² (refer to the schedule of Tenements in the Solicitor's Report in Annexure B); and

(b) the Bryah Project, consisting of 13 tenements, covering a total landholding of approximately 461 km² (refer to the schedule of Tenements in the Solicitor's Report in Annexure B),

(together, the **Projects**). The Tenements comprising the Projects are either wholly held by the Company or are wholly held by the Company's wholly owned subsidiaries, Parbo Taro and Parbo Padbury, respectively, and, in the case of E52/4351, which was recently granted, is wholly held by Dingo and is subject to transfer to Parbo Taro pursuant to the Bryah Acquisition Agreement, as summarised in Section 7.2(a).

The Projects are located within the Murchison Mineral GoldField and Bryah Basin in Meekatharra in the Mid-West region of Western Australia, covering a combined landholding of approximately 1,226 km². The Company's proposed exploration programme encompasses geophysical surveys, geological mapping, surface geochemical programmes and exploration drilling. A summary of the geology, historical exploration and proposed work programmes for the Projects is contained in Sections 3.5 to 3.8.

The Solicitor's Report in Annexure B sets out a comprehensive summary of the status of the Tenements comprising the Projects.

3.2 Board, key management personnel and joint company secretaries

The Company's Board and key management personnel (**KMP**) are as follows:

(a) Ben Auld – Non-Executive Chair;

(b) Tim Campbell – Chief Executive Officer;

(c) Peter Langworthy – Non-Executive Director; and

(d) Neil Rose – Non-Executive Director.

James Bahen and Robbie Featherby are the joint company secretaries.

Further information on the Board, key management personnel and joint company secretaries is set out in Section 6.

3.3 Corporate Structure

The Company's corporate structure is set out in the following diagram:

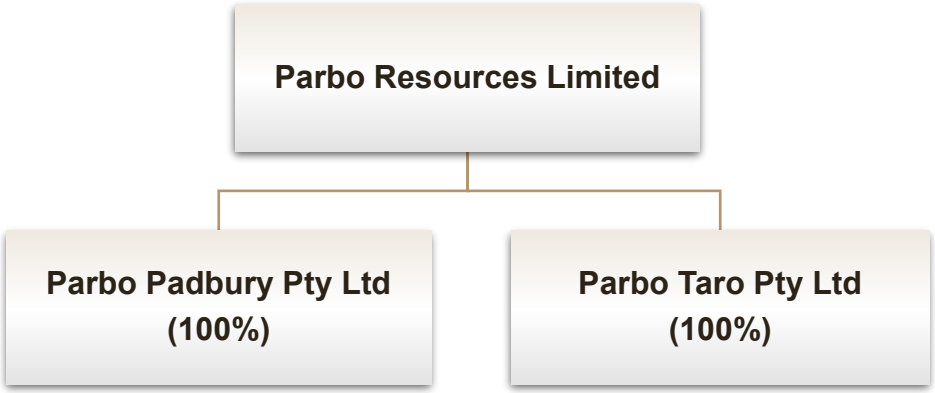

The Company has a 100% interest in each of its subsidiaries:

(a) **Parbo Taro Pty Ltd** was incorporated in Western Australia on 16 October 2025; and

(b) **Parbo Padbury Pty Ltd** was incorporated in Western Australia on 23 March 2026.

3.4 Overview of the Projects

The Company holds interests in two separate mineral projects, being the Mount Padbury Project and Bryah Project, situated approximately 80 km north-northwest of the town of Meekatharra in the Shire of Meekatharra, within the Mid-West region of Western Australia, covering a total landholding of approximately 1,226 km^2.

Access to the Mount Padbury Project is available via the Meekatharra Mount Clere Road via various station and exploration tracks. The condition of these varies, but vegetation in the area is patchy, therefore there is not the expectation of any barrier to access for exploration activities.

Access to the Bryah Project is available via the Great Northern Highway. A network of station and exploration tracks extend from both Cashmans Access Road and the Ashburton Downs – Meekatharra Road, providing good vehicle access across the project.

For personal use only

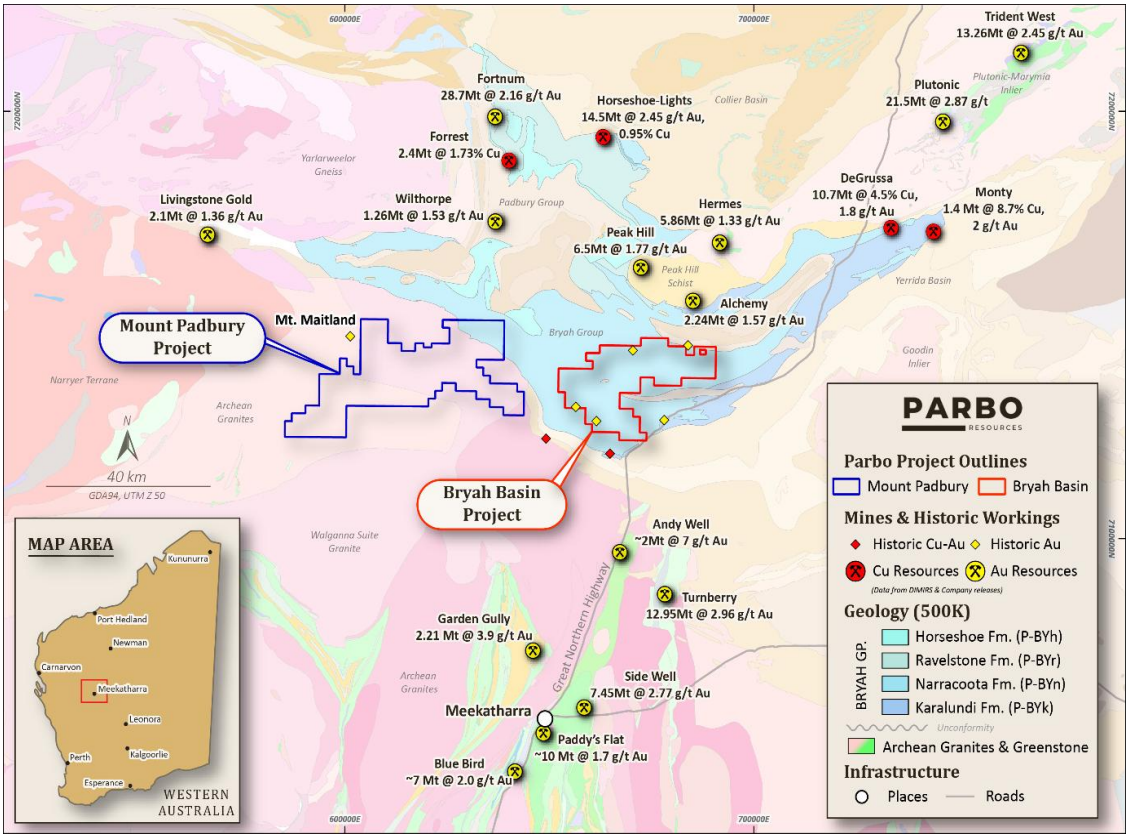

Figure 1: *Location diagram of Parbo's Projects including the Mount Padbury Project and Bryah Project (Independent Geologist Report, July 2026)*

A comprehensive summary of regional and local geology, historical mining and historical exploration pertaining to the Tenements comprising the Projects is contained in the Independent Geologist Report in Annexure C.

A comprehensive summary of the status of the Tenements comprising the Projects can be found in the Solicitor's Report in Annexure B.

3.5 Mount Padbury Project

(a) Background

The Mount Padbury Project is the Company's principal gold-focused exploration asset, located approximately 80 km northwest of Meekatharra, in the northern Murchison region of Western Australia. The Mount Padbury Project consists of eight exploration licences, of which three are active and five are pending applications, covering a total area of approximately 765 km^2.

The tenements comprising the Mount Padbury Project are held as follows:

Tenement	Registered Holder	Status	Grant Date	Expiry Date
E51/1942	Parbo Resources Limited (100%)[1]	Live	16/7/2020	15/7/2030
E51/2183	Parbo Resources Limited (100%)[1]	Live	1/7/2024	30/6/2029
E51/1969	Parbo Resources Limited (100%)[1]	Live	12/7/2021	11/7/2026 (renewal

For personal use only

				application pending)
ELA51/2280	Parbo Resources Limited (100%)[1]	Pending	N/A	N/A
ELA51/2327	Parbo Padbury Pty Ltd (100%)	Pending	N/A	N/A
ELA51/2336	Parbo Padbury Pty Ltd (100%)	Pending	N/A	N/A
ELA51/2335	Parbo Padbury Pty Ltd (100%)	Pending	N/A	N/A
ELA51/2288	Durack Resources Pty Ltd (100%)[2]	Pending	N/A	N/A

Notes:

1. The Company and its wholly owned subsidiary, Parbo Padbury entered into a tenement sale agreement dated 12 June 2026 in respect to Tenements E51/1942, E51/1969, E51/2183 and Pending Tenement ELA51/2280. Completion occurred on 19 June 2026 and the registration of the transfer of Tenements E51/1942, E51/1969 and E51/2183 from the Company to Parbo Padbury remains pending (subject to stamp duty assessment prior to the registration of the transfer). In respect to Pending Tenement ELA51/2280, which, as an application is not capable of immediate transfer to Parbo Padbury under the Mining Act, will be transferred to Parbo Padbury once granted and capable of transfer.
2. ELA51/2288 is held by Durack Resources and is the subject of the Durack Acquisition Agreement pursuant to which it will be transferred to Parbo Padbury once granted and capable of transfer.

(b) **Exploration overview**

Historical exploration within the Mount Padbury Project area has been limited and was not designed to test the current geological concept. Earlier work included regional programs with limited gold focus, while the small amount of drilling completed within the tenure was concentrated away from the Company's priority structural and geophysical targets.

The available drilling has not adequately tested the interpreted concealed continuation of the Mt Maitland Greenstone Belt including the deeper gravity-defined bodies identified by more recent work. This lack of effective historical testing is a key feature of the Mount Padbury Project and supports the view that Mount Padbury Project remains materially underexplored despite its favourable regional setting. This lack of exploration presents a rare opportunity for the Company within the Yilgarn, with the region being largely considered a mature jurisdiction with respective exploration.

Recent exploration has materially improved the quality of the targeting dataset. High-resolution ground gravity surveying completed by the Company over the most prospective part of the Mount Padbury Project has refined earlier regional interpretations and defined a series of dense, concealed bodies extending from the known Mt Maitland trend into the project area. Follow-up 3D modelling has delineated several compelling deep targets, including Oddjob, Goldfinger and Golden Eye, which are interpreted to represent buried greenstone or structurally controlled bodies with strong exploration significance. These targets are considered particularly important because existing drilling appears either too shallow or too distant to have tested them directly, leaving a clear opportunity for discovery through focused deep drilling.

For personal use only

For personal use only

(c) **Geology**

The Mount Padbury Project is situated within a region of predominantly low-relief terrain, where extensive fluvial cover obscures much of the underlying bedrock architecture. This shallow transported cover has limited the effectiveness of traditional surface mapping and geochemical sampling, meaning that the geological framework of the area is best understood through regional mapping, geophysical datasets, and extrapolation from adjacent greenstone exposures.

The exposed bedrock within the project area is dominated by intrusions of the Walganna Suite, a Neoarchean monzogranite-syenogranite complex that forms part of the northern Yilgarn Craton margin. These granites are interpreted to have been emplaced during late-stage Archean orogenesis and now overlie, and in places structurally bury, older greenstone sequences. This style of granite-over-greenstone structural stacking is characteristic of the northern Yilgarn and is comparable to the geological setting at the Plutonic Gold Mine, where significant mineralisation occurs beneath granite cover.

To the west of the project area, the Mt Maitland Greenstone Belt provides an important analogue for the concealed stratigraphy beneath Mount Padbury. The belt comprises mafic to ultramafic volcanic rocks, felsic schists, and banded iron formations, and represents a sheared splay off a major northeast-trending regional structural corridor. This same structural trend is interpreted to continue beneath the Mount Padbury Project, masked by shallow cover but likely exerting a first-order control on the distribution of greenstone remnants and potential gold-bearing shear zones.

In addition to the Archean components, scattered Proterozoic metasedimentary inliers occur along the northeast-trending structural zone that transects the project area. These amphibolite and quartzite units are mapped as part of the Bangemall Supergroup and represent later tectonic overprints on the Archean basement. Their presence highlights the long-lived structural reactivation of the region and reinforces the potential for complex structural juxtapositions favourable for orogenic gold systems.

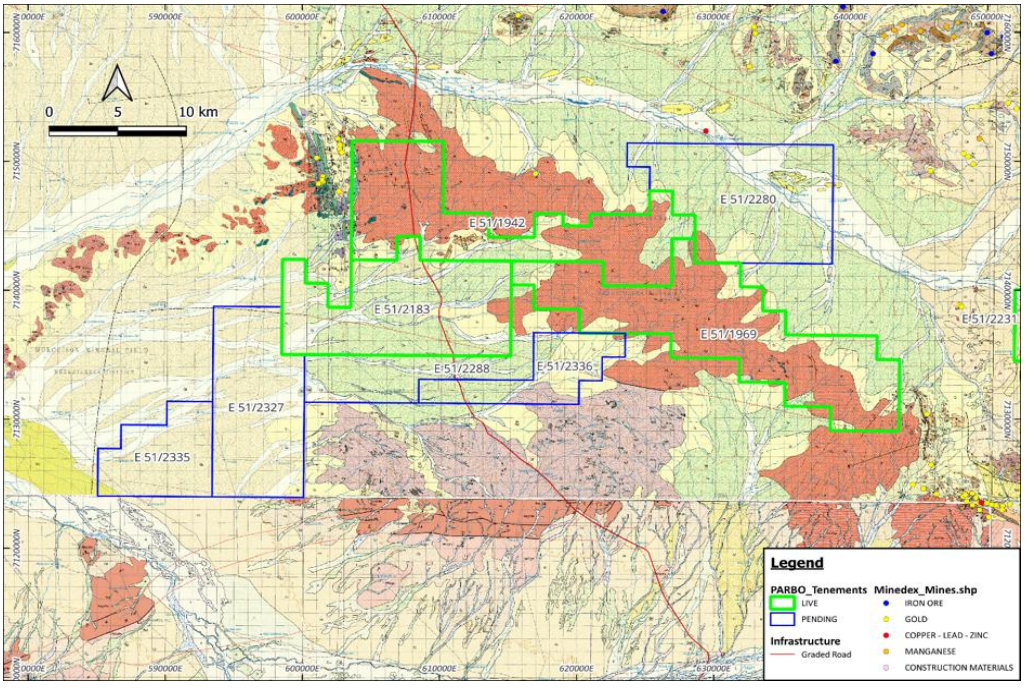

Figure 2: *Geology and structures of the Mount Padbury Project (Independent Geologist Report, July 2026)*

For personal use only

(d) **Geophysics**

Due to the hidden nature of the potential buried extension of the Mt Maitland Greenstone Belt, geophysical exploration presents the most likely avenue for success in early exploration at the Mount Padbury Project. To date, the Company has put primary focus on the identification of areas of elevated density, identified via gravity surveys. These have been interpreted as a buried extension of the Mt Maitland Greenstone Belt and the possible continuation of Plutonic-Marymia Greenstone structure.

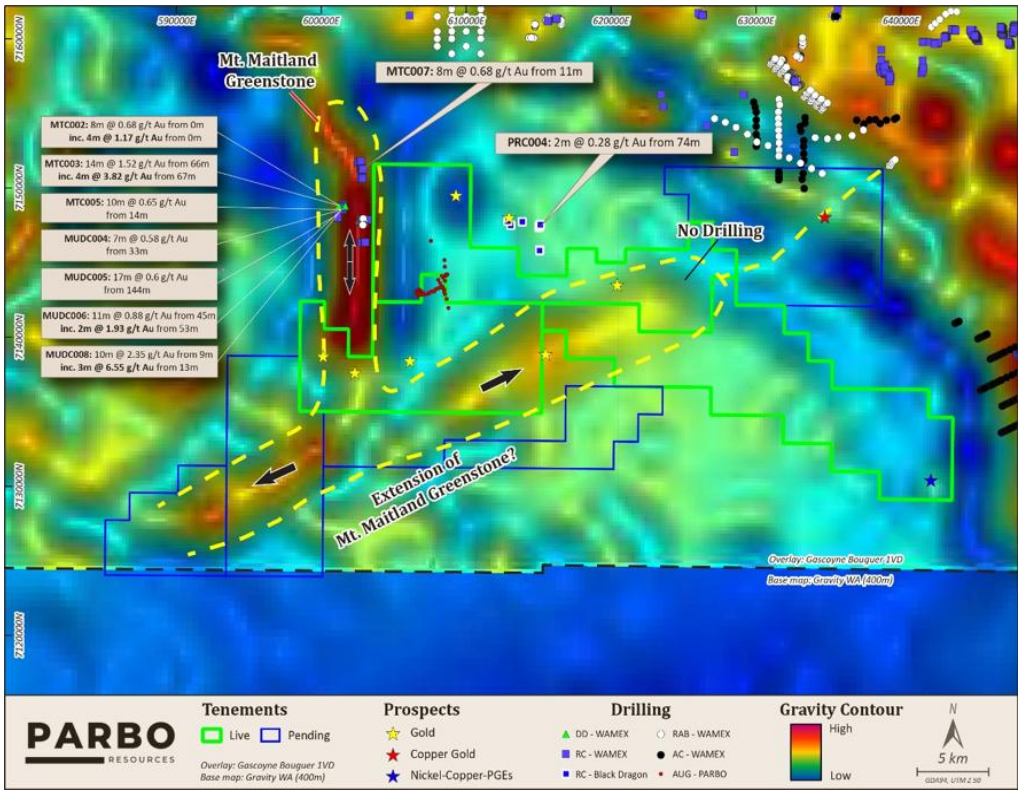

Figure 3: *Mount Padbury Project with Mt Maitland Greenstone extension interpretation (Independent Geologist Report, July 2026)*

This Figure 3 illustrates the original interpretation from regional gravity data which shows the Mt Maitland Greenstone belt as the north-south gravity high to the west of the project area. The interpretation, derived from magnetic and gravity survey data, shows the extension as a northeast trending spur of the known greenstone belt, with a structural splay or shear which passes directly through into the middle of the Mount Padbury Project tenure. The structural orientation matches the Capricorn Orogeny stress regime, which is closely linked to gold mineralisation. Supporting evidence includes coincident gravity and magnetic anomalies and outcropping Proterozoic sediments indicating uplift or truncation of deeper units. Although the north-south Mt Maitland trend has yielded multiple economic gold intercepts, the inferred structural offshoot within the project remains untested, highlighting strong untapped gold potential.

In early 2026, the Company conducted a 500 m spaced, high-resolution ground gravity survey over approximately one third of the project area, including the area interpreted to host the Mt Maitland Greenstone extension. The result was much greater definition of the Oddjob, Goldfinger and Goldeneye prospects (Figure 4), clearly defining the gravity highs that extend from the known greenstone belt.

For personal use only

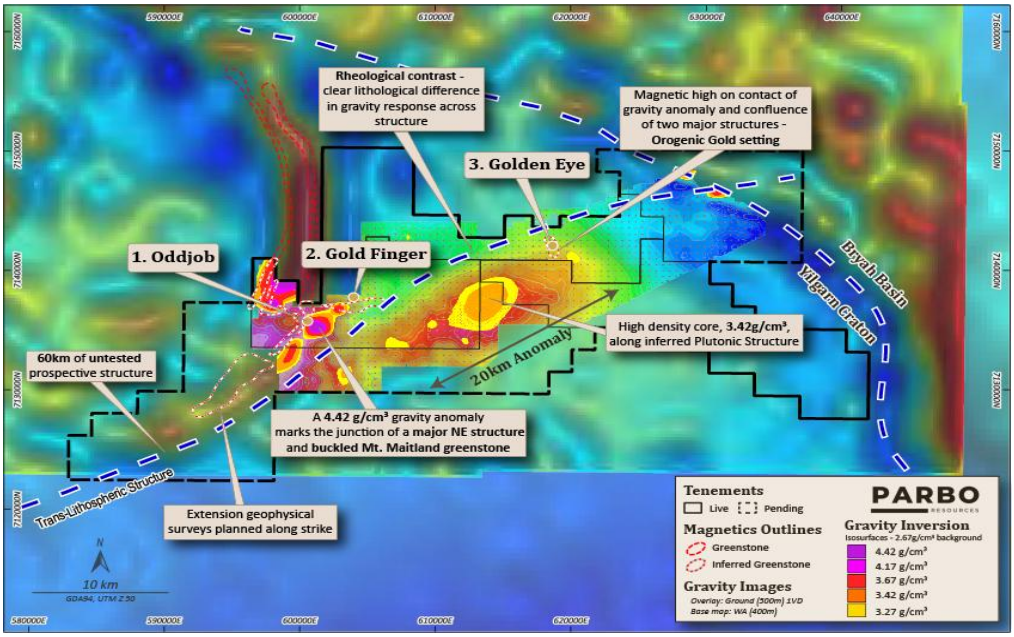

Figure 4: *Gravity Bouger 1VD regional data background, with 500m ground gravity 1VD overlay and 3D inversion isosurfaces (Independent Geologist Report, July 2026)*

(e) **Geochemistry**

The majority of exploration to date within the project area is in the form of soil sampling, but much of this lacks analysis for gold and copper, especially over key structural targets. This is most likely due to the relatively new concept of a concealed greenstone belt extension within the area, which is yet to be tested, with much of the exploration to-date being focused on visible outcrops and known gold occurrences.

Just outside of the project area, west of E51/1942, is the Muddawerrie Project, which covers a known section of the Mt Maitland Greenstone Belt, where it is exposed at surface. This project was subjected to a comprehensive soil sampling program, which delivered well defined gold anomalies, and subsequent drill targets which delivered significant gold mineralised intercepts, relatively close to surface.

The relatively thick nature of the transported cover presents potential limitations to the effectiveness of surface geochemistry in exploration for deep seated gold mineralisation structures within the project. Therefore, it is not intended to be a major component of the planned geological work program for the project, with the focus being on geophysics and drilling. Limited geochemistry will be beneficial in specific circumstances where the environment presents a suitable situation.

(f) **Drilling**

The Mount Padbury Project represents an area of Western Australia which is relatively poorly tested by exploration drilling, with most notable drilling occurring in the proximity but off-tenure. The project database provided for review, includes only drill-holes off tenure.

The Company's exploration strategy is centred on the potential for an extension of the Mt Maitland Greenstone and structural trend running northeast through the Mount Padbury Project, therefore it is relevant to look at drilling off-tenure within the Mt Maitland Greenstone belt, just to the west of E51/1942. Exploration drilling in 2007 by Talisman delivered the following significant intercepts (Griffiths, 2025) within this area, further located on Figure 5.

- MUDC008: 10 m @ 2.35 g/t Au from 9m (including: 3m @ 6.55 g/t Au from 13m)
- MTC003: 14m @ 1.52 g/t Au from 66m (including: 4m @ 3.82 g/t Au from 67m)
- MUDC006: 11m @ 0.88 g/t Au from 45m, including:
  - 2m @ 1.93 g/t Au from 53m; and
  - 1m @ 3.61 g/t Au from 45m
- MTC005: 10m @ 0.65 g/t Au from 14m
- MTC002: 8m @ 0.68 g/t Au from 0m (including: 4m @ 1.17 g/t Au from 0m)
- MTC007: 8m @ 0.68 g/t Au from 11m

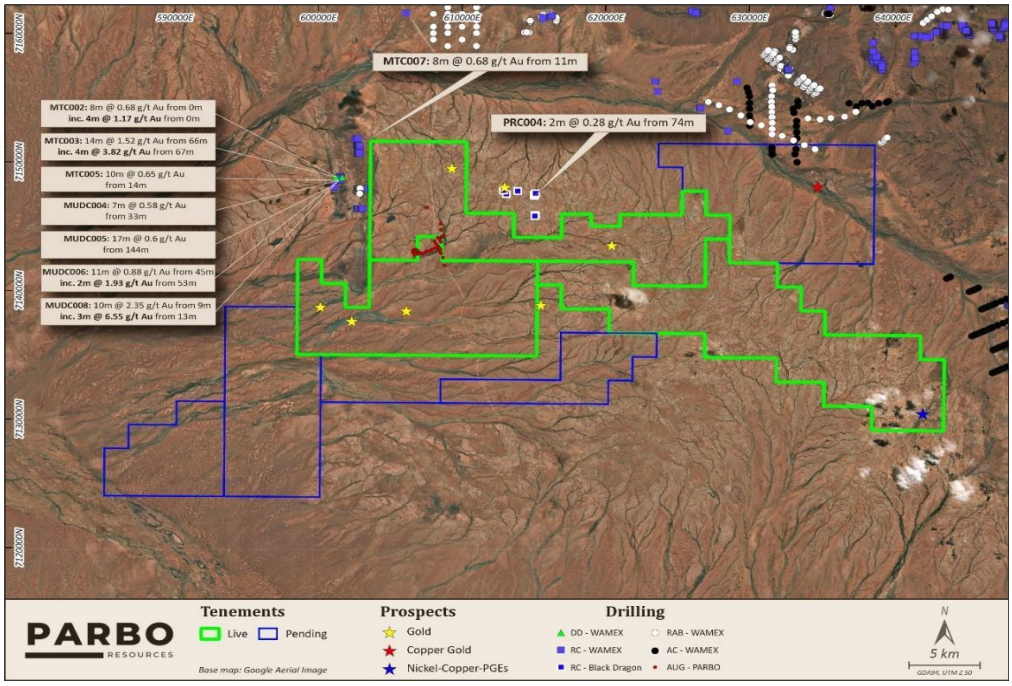

Figure 5: *Notable drilling within and surrounding the Mount Padbury Project (Independent Geologist Report, July 2026)*

(g) **Remote sensing**

Remote sensing has played a key role in refining early-stage targeting at Mount Padbury Project, with multispectral analysis used to identify potential hydrothermal alteration zones beneath extensive fluvial cover. Principal Component Analysis (PCA) of Landsat-9 imagery was undertaken to isolate spectral responses associated with alteration minerals, particularly AlOH-bearing clays and iron oxides. These spectral trends were mapped across the project area and compared against known mineral occurrences in the adjacent Mt Maitland Greenstone Belt.

The PCA results revealed several coherent northwest-southeast and northeast-southwest trending anomalies that align with interpreted structural corridors and known gold occurrences to the west. These spectral anomalies show a strong spatial relationship with mapped shear zones and are interpreted as potential second-order splays off a deeper, concealed structural system.

For personal use only

The remote sensing work suggests that alteration zones may be structurally controlled and potentially linked to the inferred continuation of the Mt Maitland Greenstone Belt beneath the Walganna Suite granites. The orientation of anomalies, parallel to the historic Coombs Pit Shear Zone, supports the interpretation of a concealed, mineralised shear system at depth.

(h) **Royalties**

The Company entered into a royalty deed with Amity dated 19 December 2025 (**Amity Royalty Deed**) for the grant of a 2.5% of Gross Revenue royalty in respect of Tenements E51/1942, E51/1969, E51/2183, ELA51/2280 and ELA51/2288 (**Amity Royalty**). The Amity Royalty was granted as consideration for facilitation services provided by the shareholders of Amity, including Mr Auld and Mr Rose in relation to the relevant tenements.

Amity is wholly owned by AWD Holdings. AWD Holdings is owned equally (33.33% each) by Gatej Pty Ltd (an unrelated party to the Company), Telarah Holdings Pty Ltd (an entity controlled by Neil Rose and his spouse) and Six Fingers Pty Ltd (an entity controlled by Ben Auld and his spouse).

The obligation to pay the royalty to Amity in accordance with the Amity Royalty Deed has been assigned to Parbo Padbury by way of a deed of assignment and assumption dated 12 June 2026. In accordance with the deed of assignment and assumption, the assignment of the terms and obligations of the Amity Royalty Deed to Parbo Padbury in respect of Pending Tenement ELA51/2288 only will not be effective until such time as ELA51/2288 is granted, and Parbo Padbury is the registered holder of that Tenement.

The Amity Royalty Deed is otherwise on terms and conditions considered standard for an agreement of this nature.

(i) **Further Exploration and Development**

The proposed initial program of work at the Mount Padbury Project encompasses:

(i) **Oddjob & Gold Finger Prospects** – an AC drilling program of approximately 18,000 metres, designed as a first-pass test of the Mt Maitland greenstone target along a 5 km corridor interpreted to extend into the Company's tenure. In addition, the Company has been awarded $230,000 in funding under Round 32 of the Exploration Incentive Scheme (**EIS**), which will be applied to an approximately 800 metre diamond drill hole program with an RC pre-collar at Oddjob, targeting a discrete ground gravity anomaly identified within the corridor.

(ii) **Golden Eye Prospect** – an RC drilling program of approximately 2,300 metres, with one hole to be extended as a 600 metre diamond tail. The program is designed to validate the geological model and confirm the extension of the Plutonic-hosted greenstone system into the Company’s tenure, with the diamond component funded under the same Round 32 EIS grant. Success would position the Company with approximately 20 km of untested greenstone corridor for follow-up exploration.

Refer to section 6 of the Independent Geologist Report contained in Annexure C for further information regarding the proposed exploration to be undertaken at the Mount Padbury Project, and to the Independent Geologist Report generally for further information regarding the Mount Padbury Project.

For personal use only

For personal use only

3.6 Bryah Project

(a) **Background**

The Bryah Project is the Company's principal copper-gold and gold-focused exploration asset within the Palaeoproterozoic Bryah Basin of Western Australia, located approximately 70 km north-northeast of Meekatharra and about 10 km east of the Company's Mount Padbury Project. The Bryah Project consists of 13 exploration licences, of which nine are active and four are pending applications, covering a total area of approximately 461 km^2.

The tenements comprising the Bryah Project are held as follows (collectively, the **Bryah Project Tenements**):

Tenement	Registered Holder	Status	Grant date	Expiry date
E51/1738	Parbo Taro Pty Ltd (100%)	Live	03/07/2017	02/07/2027
E51/1842	Parbo Taro Pty Ltd (100%)	Live	16/04/2018	15/04/2028
E51/2231	Parbo Taro Pty Ltd (100%)	Live	19/12/2024	18/12/2029
E52/3273	Parbo Taro Pty Ltd (100%)	Live	01/07/2016	30/06/2026 (renewal application pending)
E52/3510	Parbo Taro Pty Ltd (100%)	Live	04/07/2018	03/07/2028
E52/3600	Parbo Taro Pty Ltd (100%)	Live	09/08/2018	08/08/2028
E52/4224	Parbo Taro Pty Ltd (100%)	Live	08/08/2023	07/08/2028
E52/4347	Parbo Taro Pty Ltd (100%)	Live	12/06/2024	11/06/2029
E52/4351	Dingo Resources Ltd (100%)[1]	Live	22/07/2026	21/07/2031
ELA51/2211	Dingo Resources Ltd (100%)[2]	Pending	N/A	N/A
ELA51/2248	Dingo Resources Ltd (100%)[2]	Pending	N/A	N/A
ELA52/4352	Dingo Resources Ltd (100%)[2]	Pending	N/A	N/A
ELA52/4408	Dingo Resources Ltd (100%)[2]	Pending	N/A	N/A

Note:

1. Dingo is the registered holder of Tenement E52/4351, which is in its first year of grant, and will be transferred to the Company's wholly owned subsidiary, Parbo Taro, pursuant to the Bryah Acquisition Agreement summarised in Section 7.2(a).
2. Dingo is the registered applicant for these Tenement applications (**Pending Bryah Tenements**), which, subject to grant, will be transferred to the Company's wholly owned subsidiary, Parbo Taro, pursuant to the Bryah Acquisition Agreement summarised in Section 7.2(a).

For personal use only

(b) **Exploration overview**

Historical exploration across the Bryah Project has been widespread but generally shallow, fragmented and ineffective in testing the deeper stratigraphic and structural targets now considered most prospective. Although more than 3,000 historical auger, AC and rotary air blast holes are recorded within the tenure, most were designed as first-pass reconnaissance programs, rarely penetrated fresh bedrock, and were commonly assayed for gold only. As a result, the Bryah Project's copper, zinc, lead and silver potential remains materially under-evaluated. The limited RC and diamond drilling completed to date was typically localised, poorly oriented relative to structure, or conducted without the benefit of modern geological targeting, meaning that many of the most favourable horizons and structural corridors remain effectively untested.

Despite these limitations, historical drilling has returned numerous encouraging gold and copper intercepts across several prospects, including Narracoota, Durack Well, Brian's Mill and Holden's Well. Importantly, these results occur predominantly within the first 100 m of drilling, and in many cases from less than 50 m downhole, indicating that the project contains a demonstrably mineralised system even though most drilling has been too shallow or poorly targeted to test for larger bodies at depth. In the case of copper, the reported grades are modest relative to the main fresh-rock mineralisation at DeGrussa, but they are broadly comparable to oxide-zone copper grades at the nearby Monty deposit. This supports the view that the project retains strong potential for larger, deeper concealed VMS copper-gold deposits, as well as structurally controlled gold systems associated with later Capricorn deformation.

(c) **Geology**

The Bryah Project is located within the Palaeoproterozoic Bryah Basin, a volcano-sedimentary rift complex developed along the northern margin of the Yilgarn Craton at approximately 2.03 Ga. Rift initiation produced a thick, compositionally diverse succession comprising the Karalundi, Narracoota and Ravelstone Formations, which collectively form the principal host stratigraphy for copper-gold VMS and orogenic gold systems in the region. The basin architecture reflects early rift development (D1–D2), followed by significant inversion and overprinting during the Capricorn Orogeny (ca. 1820–1770 Ma), which generated NE-trending shear corridors and reactivated basin-margin structures.

Across the Company's tenure, detailed mapping and geophysical interpretation demonstrate substantially greater stratigraphic variability than previously recognised in regional GSWA datasets. This heterogeneity enhances the potential for multiple volcanic-sedimentary interfaces favourable for mineralisation. The northern domain is dominated by Ravelstone Formation sediments interlayered with felsic volcanic units, characteristic of more evolved, gold-rich VMS environments. The central domain comprises mafic and ultramafic volcanic rocks of the Narracoota Formation, including hyaloclastites and interflow sediments, which are directly analogous to the copper-gold VMS settings at DeGrussa, Monty and Horseshoe Lights. The southern domain captures the basal Narracoota-Karalundi contact, a key horizon for Besshi-style copper-gold VMS mineralisation and a recognised control at DeGrussa.

Structurally, the project area is dissected by multigenerational fault systems, including crustal-tapping rift faults, sinistral transfer zones, and later Capricorn-age shear corridors. These structures enhance permeability, fluid focussing and metal transport, and they provide favourable traps for both primary VMS deposition and later orogenic gold remobilisation. The presence of chemical exhalative horizons, including jasperoidal cherts, further indicates proximity to hydrothermal vent facies and supports the interpretation of an active VMS environment during basin development.

For personal use only

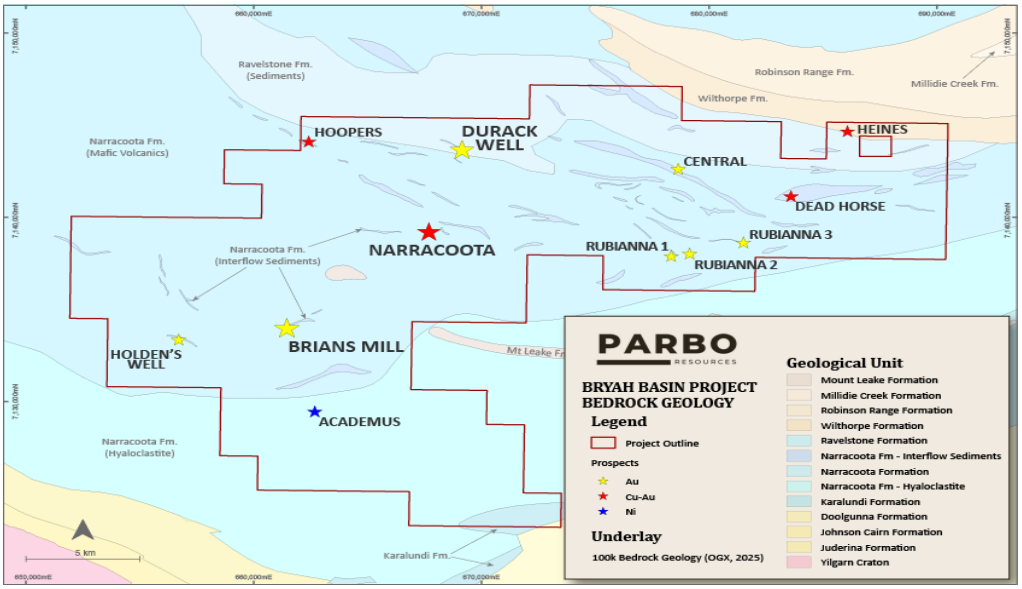

Figure 6: *Geology and structure of Bryah Project with key prospects (Independent Geologist Report, July 2026)*

The Bryah Project area has been subdivided into three geological domains based on lithological assemblages, structural architecture and dominant target commodities:

(i) **Area 1 (Central, Rubianna 1-3, Dead Horse):** A structurally isolated block separated from Area 2 by a D2 sinistral transfer fault. This domain contains mixed volcanic-sedimentary stratigraphy and multiple early-stage gold and base-metal occurrences.

(ii) **Area 2 (Narracoota, Durack Well, Hoopers):** A large mafic-ultramafic terrain with extensive regional-scale faulting. This area hosts the most prospective copper-gold VMS and orogenic gold targets, with multiple occurrences aligned along D2 and D3 structures.

(iii) **Area 3 (Brians Mill, Holdens Well, Academus, SFR):** Located south of the Murchison Fault, this domain is dominated by mafic intrusions and structurally controlled gold systems, with additional potential for nickel-copper-platinum group elements mineralisation.

(d) **Geophysics**

Geophysical coverage across the project is dominated by regional-scale datasets, including government airborne magnetics and gravity surveys, supplemented by small, localised company surveys of varying quality. The regional magnetic data have proven valuable for mapping major lithological boundaries, identifying mafic-ultramafic volcanic centres, and delineating key structural corridors such as D1-D2 rift faults and D3 Capricorn shear zones. These datasets highlight the strong structural grain of the basin and reveal several fault-bounded domains that correspond closely with the geological subdivisions now recognised within the Bryah Project.

(e) **Geochemistry**

Surface geochemical sampling across the project has been limited and inconsistent, with most historical programs focused narrowly on gold rather than the broader suite of elements associated with VMS systems. Soil and lag sampling was conducted in several prospect areas, but coverage is patchy and often restricted to areas of shallow transported cover where geochemical response is muted.

A significant limitation of historical geochemistry is the near-complete absence of multielement assays. Most surface sampling programs analysed only for gold, leaving copper, zinc, lead, silver and pathfinder elements untested. The lack of multielement data has prevented the identification of geochemical halos, alteration footprints, or metal zonation patterns that typically accompany VMS systems. Consequently, the Bryah Project's base-metal potential remains largely unexplored at the geochemical level.

(f) **Drilling**

Drilling within the Bryah Project has been extensive in number but limited in effectiveness. Historical drilling comprises predominantly shallow auger, AC and rotary air blast holes, with more than 3,000 such holes recorded across the tenure (Figure 7). These programs were generally designed for first-pass reconnaissance and rarely penetrated to fresh bedrock, leaving the key volcanic-sedimentary interfaces and structural targets untested. Sampling intervals were highly variable, ranging from 1 m to 10 m, and logging quality was inconsistent, with several programs exhibiting poor lithological descriptions that require reinterpretation.

Only a small number of RC holes and two diamond drillholes have been completed, and these were drilled on tight, localised patterns that did not test broader structural or stratigraphic targets. In some cases, drilling was conducted at inappropriate orientations relative to the dominant structural trends, further limiting its effectiveness.

The Narracoota prospect, for example, contains two diamond holes drilled only 23 m apart, providing minimal geological insight. At the Brians Mill prospect, RC drilling was conducted on a 10 m × 10 m pattern, an approach more suited to resource definition than exploration, yet without prior geophysical or geochemical targeting.

A major limitation of the drilling database is the lack of multielement assays. The majority of holes were analysed for gold only, meaning that potential VMS-style copper-zinc-lead mineralisation may have been overlooked entirely.

Overall, the drilling completed to date has not adequately tested the key geological horizons or structural corridors now recognised as the primary targets for VMS and orogenic gold mineralisation. The project remains largely untested by modern, systematic drilling designed to evaluate deeper, concealed mineral systems.

For personal use only

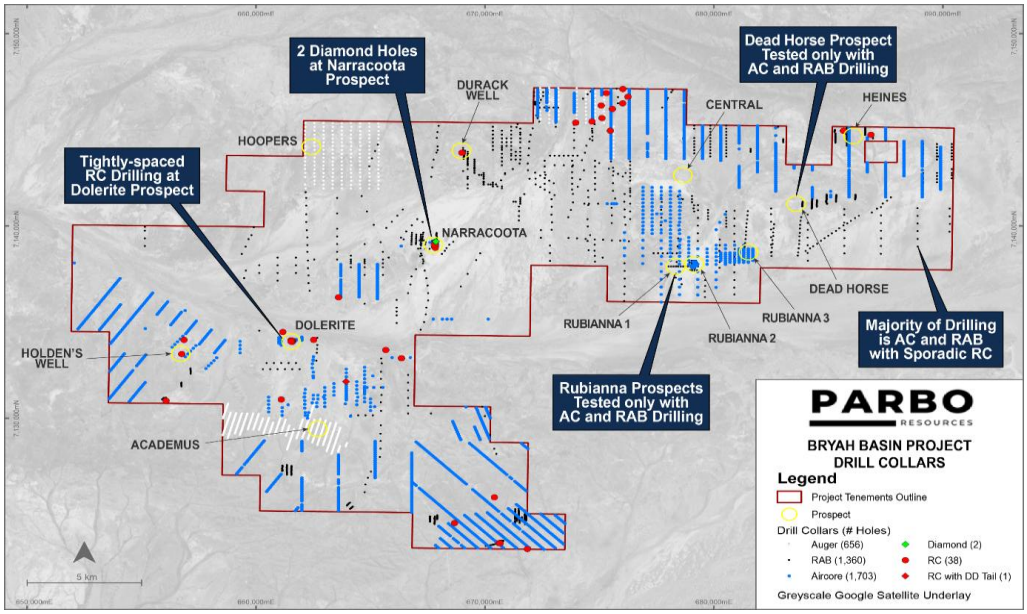

Figure 7: *Historical drilling within Bryah Project (Independent Geologist Report, July 2026)*

Despite the lack of quality drill testing within the Bryah Project, a notable quantity of significant intercepts can be seen for both gold and copper, including those outlined below, grouped by prospect:

(i) **Brian's Mill (formerly Dolerite)**

- NAC001: 6m @ 2.4 g/t Au, from 17m
- NAC015: 5m @ 1.8g/t Au, from 24m
- NAC031: 8m @ 1 g/t Au, from 30m
- NAC027: 8m @ 1 g/t Au, from 23m

(ii) **Durack Well**

- HDR0041: 25m @ 0.5 g/t Au, from 48m to EOH (including 3m @ 2.1 g/t Au, from 48m)
- HDR0005: 5m @ 1.1 g/t Au, from 8m

(iii) **Narracoota**

- MPY94: 12m @ 1 g/t Au, from 32m (including 8m @ 1 g/t Au, from 39m)
- MPY95: 6m @ 0.8 g/t Au, from 64m

(iv) **Holden's Well**

- NRC2: 11m @ 0.2 g/t Au, from 11m

For personal use only

For copper, three prospects returned significant intercepts from historical drilling, including those outlined below, grouped by prospect:

(i) **Narracoota**

- MPY80: 12m @ 0.1% Cu, from 24m
- MPY109: 16m @ 0.06% Cu, from 44m (including: 4m @ 0.13% Cu, from 44m)
- MPY107: 16m @ 0.06% Cu, from 24m
- MPY108: 12m @ 0.05% Cu, from 48m
- MPY36: 20m @ 0.05% Cu, from 36m

(ii) **Durack Well**

- GR035: 8m @ 0.04% Cu, from 12m
- GR073: 4m @ 0.06% Cu, from 48m
- GR025: 6m @ 0.04% Cu, from 4m

(iii) **Brian's Mill (formerly Dolerite)**

- NAC011: 13m @ 0.05% Cu, from 36m

Such intercepts for gold and copper are promising indicators for future exploration, with all intercepts occurring from the first 100 m of drilling, and often less than 50 m downhole. In the case of copper the grades are relatively low, especially when compared to those of the main fresh rock mineralisation zone within DeGrussa, but it should be noted that the above intercepts are generally from the shallow oxide zone, and they are comparable to those found within the oxide zone of the nearby Monty deposit.

The potential for further discoveries from substantial, deeper, concealed bodies remains and should be the focus of exploration going forward.

(g) **Remote sensing**

Remote sensing, primarily using Sentinel-2 multispectral imagery, was applied across the Bryah Project to assist with lithological discrimination, structural interpretation and alteration mapping.

Processing involved generating band-ratio composites and PCA to highlight variations in mineralogy, iron content, clay signatures and silicification that are not easily identifiable in the field or through regional geophysics alone. The imagery successfully distinguished major lithological packages, particularly mafic-ultramafic units, sedimentary sequences and felsic components, and helped refine the boundaries of geological domains defined elsewhere in the study, contributing to the generation of the 100k geological map for the project (Figure 6).

PCA outputs also revealed subtle structural trends and alteration zones that correlate with known prospects and mineralised corridors, supporting their validity as exploration targets. While remote sensing cannot replace detailed field mapping or drilling, it provides an important layer of reconnaissance-scale information that enhances geological interpretation and assists in prioritising areas for follow-up work.

For personal use only

(h) **Royalties**

The following royalties apply to the Bryah Project:

(i) all Bryah Project Tenements are subject to a 2% net smelter returns royalty payable to Dingo in accordance with the Bryah Acquisition Agreement (**Dingo Royalty**);

(ii) Tenements E51/1738, E51/1842, E52/3273 and E52/3510 are subject to a 1.5% net smelter returns royalty payable to Gateway Projects WA Pty Ltd, being an existing royalty assumed by Parbo Taro under the Bryah Acquisition Agreement (**Gateway Royalty**); and

(iii) Tenement E52/3600 is subject to a 1.5% net smelter returns royalty payable to Omni GeoX Pty Ltd, assumed by Parbo Taro under the Bryah Acquisition Agreement (**Omni GeoX Royalty**). Omni GeoX Pty Ltd is an entity controlled by Peter Langworthy, a Non-Executive Director of the Company.

Refer to Section 7.2(a) for a summary of the Bryah Acquisition Agreement and to Section 11.2 of the Solicitor's Report in Annexure B for further information on these royalties.

(i) **Further Exploration and Development**

The proposed initial program of work at the Bryah Project, encompasses:

(i) **Narracoota – Diamond & RC Drilling:** Designed to target a tier 1 copper deposit and aimed at testing a geological analogue to the DeGrussa-Monty VMS system, the success of which would confirm the potential for high-grade copper mineralisation. The Company has been awarded $230,000 in funding under Round 33 of the Exploration Incentive Scheme for the drilling of seven holes (1,800 metres) within Tenement E51/1842, which forms part of the broader drilling program at Narracoota. The proposed drilling will directly test a structurally complex portion of the Narracoota Formation that has never been adequately evaluated by diamond drilling.

(ii) **Brians Mill (previously Dolerite) – RC & AC Drilling:** Designed to target expansion of known gold mineralisation. Previous drilling was ineffective and failed to adequately test the prospect's upside potential. A combined approach of closer-spaced RC drilling to improve geological confidence, alongside step-out AC drilling to test scale and extensions, is planned.

Refer to section 6 of the Independent Geologist Report contained in Annexure C for further information regarding the proposed exploration to be undertaken at the Bryah Project, and to the Independent Geologist Report generally for further information regarding the Bryah Project.

3.7 Business strategy/objectives of the Company

Following Admission, the Company's primary focus will be to explore the Projects using a variety of geophysical, geochemical, field exploration, geological mapping, remote sensing and drilling techniques to create value for Shareholders through the discovery and development of mineral deposits.

Subject to the results of exploration activities, technical studies and the availability of appropriate funding, the Company ultimately aims to progress from an explorer into a developer.

For personal use only

Although the Company's immediate focus will be on the Projects, as with most exploration entities, it will also assess new business opportunities in the resource sector that complement its business. These new business opportunities may take the form of direct project acquisitions, joint ventures, farm-ins, acquisition of tenements/claims, and/or direct equity participation, all of which would complement the Company's existing mineral portfolio. The Board will assess the suitability of investment opportunities by utilising its experience in evaluating projects with reference to the objectives of the Company. The Company confirms that it is not currently evaluating any other assets other than the Projects.

3.8 Proposed exploration budgets

The Company proposes to fund its intended activities as outlined in the table below from the proceeds of the IPO Offer. It should be noted that the budgets will be subject to modification on an ongoing basis depending on the results obtained from exploration undertaken. This will involve an ongoing assessment of the Company's Projects and may lead to increased or decreased levels of expenditure on certain interests, reflecting a change in emphasis.

Subject to the above, the following budget takes into account the proposed expenses over the next 2 years to complete initial exploration of the Tenements. As budgeted below, the Company's exploration expenditure will meet or exceed the expenditure requirements for each of the Tenements (see the Solicitor's Report in Annexure B for further details):

Exploration Expenditure	**$**		
	Mount Padbury Project	**Bryah Project**	**Total**
Year 1			
Access, heritage, tenure & licence	50,000	50,000	**100,000**
Detailed mapping	20,000	20,000	**40,000**
Geophysics Surveys (aeromagnetic, spectral & lidar)	125,000	75,000	**200,000**
Field support	100,000	100,000	**200,000**
Technical staff and consultants	210,000	210,000	**420,000**
Drilling & assays[1]	1,120,000	651,200	**1,771,200**
Sub-total – Year 1	**1,625,000**	**1,106,200**	**2,731,200**
Year 2			
Access, heritage, tenure & licence	50,000	50,000	**100,000**
Field support	100,000	100,000	**200,000**
Technical staff and consultants	210,000	210,000	**420,000**
Drilling & assays[1]	950,000	550,000	**1,500,000**

For personal use only

Sub-total – Year 2	**1,310,000**	**910,000**	**2,220,000**
Total	**2,935,000**	**2,016,200**	**4,951,200**

Notes:

1. The amounts set out in this table exclude a total of $460,000 in funding awarded by the Western Australian State Government under the Exploration Incentive Scheme. See Sections 3.5(i) and 3.6(i) for further details regarding the proposed activities relating to the funds awarded under the EIS program.

The Company intends to enter a drilling contract and commence drilling on or around the date of Admission.

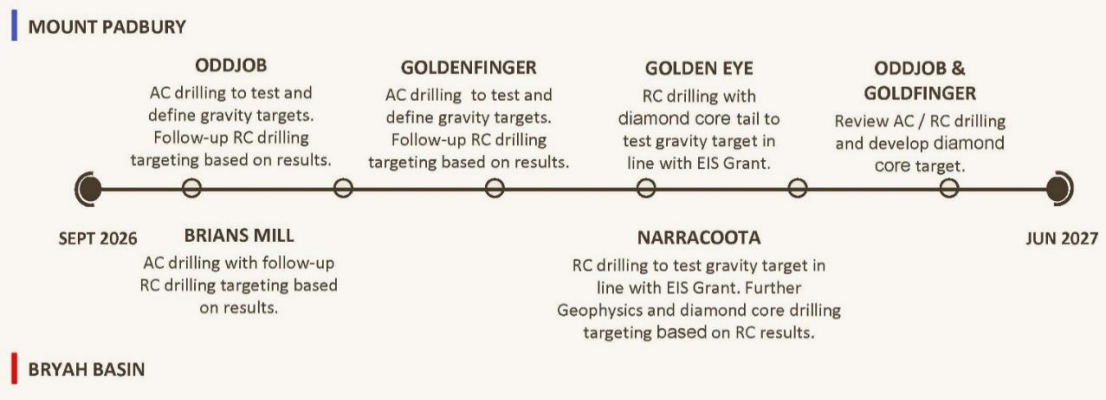

Figure 8: *Exploration timeline September 2026 – June 2027*

3.9 Dividend policy

The Company does not expect to pay dividends in the near future as its focus will primarily be on growing the existing businesses.

Any future determination as to the payment of dividends by the Company will be at the discretion of the Directors and will depend upon matters such as the availability of distributable earnings, the operating results and financial condition of the Company, future capital requirements, general business and other factors considered relevant by the Directors. No assurances are given in relation to the payment of dividends, or that any dividends may attach franking credits.

For personal use only

4. Risk Factors

As with any investment in securities, there are risks involved. This Section identifies the major areas of risk associated with an investment in the Company but should not be taken as an exhaustive list of the potential risk factors to which the Company and its holders of Securities are exposed. Potential investors should read the entire Prospectus and consult their professional advisers before deciding whether to apply for Securities.

Any investment in the Company under this Prospectus should be considered highly speculative.

4.1 Risks specific to the Company

(a) **Future capital requirements**

The Company's business is in the exploration stage, and it is unlikely to generate any operating revenue unless and until the Projects are successfully developed and production commences. As such, the Company will require additional financing to continue its operations and fund exploration activities. The future capital requirements of the Company will depend on many factors including the strength of the economy, general economic factors and its business development activities. The Company believes its available cash and the net proceeds of the IPO Offer should be adequate to fund its business development activities, exploration programme and other Company objectives as stated in this Prospectus.

In the event that exploration is successful, in order to successfully develop the Projects and for production to commence, the Company will require further financing in the future, in addition to amounts raised pursuant to the IPO Offer. Global financial conditions continue to be subject to volatility arising from international geopolitical developments and global economic phenomenon, as well as general financial market turbulence. Access to public financing and credit can be negatively impacted by the effect of these events on global credit markets. There can be no assurance that the Company will be able to obtain adequate financing in the future, or that the terms of such financing will be favourable for further exploration and development of its projects. Failure to obtain such additional financing could result in delay or indefinite postponement of further exploration or development. Further, revenues, financings and profits, if any, will depend upon various factors, including the success, if any, of exploration programs and general market conditions for natural resources.

Any additional equity financing may be dilutive to Shareholders, may be undertaken at lower prices than the then market price (or the offer price under the IPO Offer) or may involve restrictive covenants which limit the Company's operations and business strategy. Debt financing, if available, may involve restrictions on financing and operating activities or the registering of security interests over the Company's assets.

Although the Directors believe that additional capital can be obtained, no assurances can be made that appropriate capital or funding, if and when needed, will be available on terms favourable to the Company or at all. If the Company is unable to obtain additional financing as needed, it may be required to reduce the scope of its activities and this could have a material adverse effect on the Company's activities.

The Company will undertake additional offerings of Securities in the future. The increase in the number of Shares issued and outstanding and the possibility of sales of such Shares may have a depressive effect on the price of Shares. In addition, as a result of such additional Shares, the voting power of the Company's existing Shareholders will be diluted.

For personal use only

For personal use only

(b) **Conditionality of Offers**

The obligation of the Company to issue the Securities under the Offers is conditional on ASX granting approval for Admission to the Official List. If this condition is not satisfied, the Company will not proceed with the Offers. Failure to complete the Offers may have a material adverse effect on the Company's financial position.

(c) **Going concern risk**

The Company's reviewed financial report for the half year ended 31 December 2025 includes the following material uncertainty relating to going concern:

> *'We draw attention to Note 1 in the financial report, which indicates that the Company incurred a net loss of $18,266 during the half year ended 31 December 2025. As stated in Note 1, these events or conditions, along with other matters as set forth in Note 1, indicate that a material uncertainty exists that may cast significant doubt on the Company's ability to continue as a going concern. Our conclusion is not modified in respect of this matter.'*

The Company's consolidated financial statements for the half year ended 31 December 2025 were prepared on a going concern basis which contemplates the continuity of normal business activities and the realisation of assets and discharge of liabilities in the normal course of business. The Board believes that on completion of the Offers, the Company will have sufficient funds to adequately meet the Company's current commitments and working capital requirements. However, there remains a risk that further funding will be required by the Company in the medium to long term. An inability to obtain additional funding would have a materially adverse effect on the Company's business, and may give rise to significant uncertainty on the Company's ability to continue as a going concern.

(d) **Potential for dilution of existing shareholders**

On completion of the Offers and the subsequent issue of Securities pursuant to the Offers, the number of Shares in the Company will increase from 39,150,000 to 64,150,000. This means the number of Shares on issue will increase by approximately 63.86% on completion of the Offers. On this basis, existing Shareholders should note that if they do not participate in the IPO Offer (and even if they do), their holdings may be considerably diluted (as compared to their holdings and number of Shares on issue as at the Prospectus Date).

(e) **Discretion regarding use of funds**

The Company has identified certain forward-looking plans and objectives for the proceeds from the IPO Offer, but the ability to achieve such plans and objectives could change as a result of a number of internal and external factors, such as operations and access to sufficient capital and resources. Because of the number and variability of factors that will determine the use of such proceeds, the Company's ultimate use might vary from its planned use. The Company may pursue acquisitions, collaborations or other opportunities that do not result in an increase in the market value of securities, including the market value of the Shares, and that may increase losses.

(f) **Liquidity risk**

On Admission, the Company expects to have 77,708,350 Securities on issue. Of these, 15,595,735 Shares, 5,491,489 Options and 2,953,146 Performance Rights are expected to be subject to 24 months' escrow, and 3,825,000 Shares are expected to be subject to 12 months' escrow, in each case in accordance with Chapter 9 of the Listing Rules. In aggregate, the Securities subject to escrow are expected to represent approximately 35.86% of the Company's issued share capital on a fully diluted basis (assuming all Options and Performance Rights are issued, vested and exercised, and that no other Securities are issued).

This creates a liquidity risk as a large portion of issued capital may not be able to be freely tradable for a period of time. The ability of an investor in the Company to sell their Shares on the ASX will depend on the turnover or liquidity of the Shares at the time of sale. Therefore, investors may not be able to sell their Shares at the time, in the volumes or at the price they desire. Other factors may impact the price of the Shares and may adversely affect an investor's ability to liquidate their investment, including a drop in trading volume and general market conditions.

(g) **New projects and acquisitions**

Although the Company's immediate focus will be on the Projects, as with most exploration entities, it will assess and may pursue other new business opportunities in the resource sector over time which complement its business. These new business opportunities may take the form of direct project acquisitions, joint ventures, farm-ins, acquisition of tenements/permits, and/or direct equity participation.

The acquisition of projects (whether completed or not) may require the payment of monies (as a deposit and/or exclusivity fee) after only limited due diligence or prior to the completion of comprehensive due diligence. There can be no guarantee that any proposed acquisition will be completed or be successful. If the proposed acquisition is not completed, monies advanced may not be recoverable, which may have a material adverse effect on the Company.

If an acquisition is completed, the Directors will need to reassess at that time, the funding allocated to the Projects and new projects, which may result in the Company reallocating funds from the Projects and/or raising additional capital (if available). Furthermore, notwithstanding that an acquisition may proceed upon the completion of due diligence, the usual risks associated with the new project/business activities will remain.

(h) **Access to fuel**

The Company's exploration activities depend on a reliable supply of diesel fuel to operate drilling and support equipment. Any disruption to fuel supply could affect the Company's operations. Fuel prices are subject to significant volatility driven by global crude oil prices, currency fluctuations, regulatory changes, and global economic conditions. A sustained increase in fuel costs could increase operating expenses and affect the Company's business, financial condition, results of operations, and prospects.

4.2 Mining industry risks

(a) **Exploration and development risks**

The prospects of the Tenements must be considered in light of the considerable risks, expenses and difficulties frequently encountered by companies in the early stage of exploration and development activities and, accordingly, carries significant exploration risk. Potential investors should understand that mineral exploration and development is a high-risk undertaking. There can be no assurance that exploration and development will result in the discovery of further mineral deposits. Even if an apparently viable deposit is identified, there is no guarantee that it can be economically exploited. Major expenses may be required to establish ore reserves, to develop metallurgical processes and to construct mining and processing facilities at a particular site. The future exploration activities of the Company may be affected by a range of factors including geological conditions, limitations on activities due to seasonal weather patterns, unanticipated operational and technical difficulties, industrial and environmental accidents, native title process, changing government regulations and many other factors beyond the control of the Company.

For personal use only

The success of the Company will also depend upon the Company having access to sufficient development capital, being able to maintain title to its Tenements and obtaining all required approvals for its activities. In the event that exploration programs are unsuccessful this could lead to a diminution in the value of its Tenements, a reduction in the cash reserves of the Company and possible relinquishment of part or all of its Tenements.

Investors are cautioned that the Tenements being in proximity to mineral discoveries, resources or historical mineral occurrences is no guarantee that the Tenements will be prospective for an economic reserve. The business of exploration for, and development and exploitation of, mineral deposits is speculative and involves a high degree of risk, which even a combination of careful evaluation, experience and knowledge may not eliminate.

(b) **Resource estimation risk**

No Mineral Resource estimate, Ore Reserve or Exploration Target has been reported at the Projects.

Whilst the Company intends to undertake exploration activities with the aim of defining a Mineral Resource, no assurances can be given that this will be successfully achieved. Even if this is achieved, no assurance can be provided that the Mineral Resource can be economically extracted. The calculation and interpretation of Mineral Resource estimates are by their nature expressions of judgement based on knowledge, experience and industry practice. Estimates which were valid when originally calculated may alter significantly through additional fieldwork or when new information or techniques become available. This may result in alterations to development and mining plans, which may in turn adversely affect the Company's operations.

(c) **Mine development risk**

Possible future development of a mining operation at the Projects is dependent on a number of factors including, but not limited to, the acquisition and/or delineation of economically recoverable mineralisation, favourable geological conditions, receiving the necessary approvals from all relevant authorities and parties, seasonal weather patterns, unanticipated technical and operational difficulties encountered in extraction and production activities, mechanical failure of operating plant and equipment, shortages or increases in the price of consumables, spare parts and plant and equipment, cost overruns, access to the required level of funding and contracting risk from third parties providing essential services.

If the Company commences production, its operations may be disrupted by a variety of risks and hazards which are beyond its control, including environmental hazards, industrial accidents, technical failures, labour disputes, unusual or unexpected rock formations, flooding and extended interruptions due to inclement of hazardous weather conditions and fires, explosions or accidents. No assurance can be given that the Company will achieve commercial viability through the development or mining of its Projects.

(d) **Title and grant risk**

Interests in all tenements in Australia are governed by state legislation and are evidenced by the granting of licences or leases. Each licence or lease is for a specific term and carries with it work program, annual expenditure and reporting commitments, as well as other conditions requiring compliance. Consequently, the Company could be exposed to additional costs, have its ability to explore or mine the Projects reduced or lose title to or its interest in the tenements if licence conditions are not met or if sufficient funds are unavailable to meet expenditure commitments.

For personal use only

If in the future the term of any of the Tenements are not renewed or extended, the Company may suffer damage through loss of the opportunity to discover and/or develop any mineral resources on these tenements. The Company notes that Tenements E52/3273 (expired 30 June 2026) and E51/1969 (expired 11 July 2026) are each subject to pending extension applications that have not yet been approved by the Department of Mines, Petroleum and Exploration. If sufficient grounds cannot be provided for the renewal of these Tenements, they may not be renewed and the Company may lose access to the ground the subject of those Tenements.

The Company has allocated approximately $250,000 and $275,000 to exploration on Tenements E52/3273 and E51/1969 respectively. If either of these Tenements are not renewed, the Company intends to reallocate the relevant allocated expenditure to exploration activities on its other Tenements.

The Pending Tenements are not yet granted, and there is a risk that:

(i) the Pending Tenements may not be granted, or their grant may be delayed; or

(ii) if granted, the Pending Tenements may cover a lesser area than applied for, or may be subject to non-standard conditions.

In respect to the Pending Bryah Tenements and E52/4351, Parbo Taro entered into the Bryah Acquisition Agreement with Dingo to acquire these Tenements (amongst others). Completion under the Bryah Acquisition Agreement occurred on 19 December 2025. The Pending Bryah Tenements are subject to grant and, unless granted, cannot be transferred to the Company. E52/4351, which was recently granted and is in its first year of grant (and, if granted, the Pending Bryah Tenements) will require Ministerial consent to be transferred within the first 12 months of grant, or will otherwise need to pass the first anniversary of grant to be transferred to Parbo Taro without the requirement of consent from the Minister.

For a summary of the Company's interests in the Tenements as at the Prospectus Date, please refer to the Solicitor's Report in Annexure B.

(e) **Exploration costs**

The exploration costs of the Company are based on certain assumptions with respect to the method and timing of exploration. By their nature, these estimates and assumptions are subject to significant uncertainties and, accordingly, the actual costs may materially differ from these estimates and assumptions. Accordingly, no assurance can be given that the cost estimates and the underlying assumptions will be realised in practice, which may materially or adversely affect the Company's viability.

(f) **Minimum expenditure requirements**

In order to maintain an interest in the Tenements in which the Company is the holder, the Company must ensure it complies with the terms and conditions on which the Tenements have been granted including, where relevant, compliance with minimum expenditure commitments required by Australian mining legislation. The extent of work performed on each Tenement may vary depending upon the results of the exploration programme which will determine the prospectivity of the relevant area of interest. There is a risk that if the Company fails to satisfy these minimum expenditure requirements at the time of expiry, the Company may be required to relinquish part or all of its interests in these licences.

The minimum expenditure commitment applicable to each Tenement is set out in the Solicitor's Report in Annexure B. The rent has been paid in full in respect of all of the Tenements for the current reporting year. For the previous reporting year, the minimum expenditure amounts for each of the Tenements have been met (or, where applicable, exemptions have been lodged). Refer to the Solicitor's Report contained in Annexure B for further details.

For personal use only

Refer to section 6 of the Solicitor's Report in Annexure B for further information.

(g) **Landowner and access risk**

The Tenements comprising the Projects wholly or partially overlap certain third-party interests, including:

(i) pastoral leases (being the Mt Padbury Pastoral Lease, the Buttah - Aboriginal Corporation Pastoral Lease and the Moorarie Pastoral Lease);

(ii) Crown Reserves;

(iii) a threatened ecological community;

(iv) a petroleum special prospecting authority application; and

(v) in respect of certain Pending Tenements, existing third-party mining leases and prospecting licences.

These overlapping interests may limit or impose conditions on the Company's ability to access the Tenements to conduct exploration and mining activities or may cause delays in the Company's activities.

Under the Mining Act, the Company is generally prohibited from carrying out mining activities on or near certain improvements and other features (such as livestock and crops) on Crown land (which includes a pastoral lease) without the consent of the lessee, and must pay compensation to the occupier of Crown land for loss or damage suffered or likely to be suffered as a result of mining activities. The Company may also be required to obtain the written consent of the relevant Minister prior to conducting exploration activities on Crown Reserves. In addition, certain conditions imposed on the Tenements at grant restrict exploration and mining activities that can be undertaken on areas overlapping Crown Reserves.

Notwithstanding the above requirements and associated risks, the Company has sufficient access to the Projects in order to satisfy the commitments test under Listing Rule 1.3.2(b) for its proposed exploration and budget.

Any delays or costs in respect of conflicting third-party rights, obtaining necessary consents, or compensation obligations, may adversely impact the Company's ability to carry out exploration or mining activities within the affected areas.

Refer to section 9 of the Solicitor's Report in Annexure B for further information.

(h) **Royalties risk**

The Company's Tenements are subject to the following royalty arrangements:

(i) Amity Royalty: a 2.5% Gross Revenue royalty payable in respect of Tenements E51/1942, E51/1969, E51/2183, ELA51/2280 and ELA51/2288;

(ii) Dingo Royalty: a 2% net smelter returns royalty payable in respect of all Tenements comprising the Bryah Project;

(iii) Gateway Royalty: a 1.5% net smelter returns royalty payable in respect of Tenements E51/1738, E51/1842, E52/3273 and E52/3510; and

(iv) Omni GeoX Royalty: a 1.5% net smelter returns royalty payable in respect of Tenement E52/3600.

The payment of these royalties, along with the usual royalties payable to the State of Western Australia and any future royalties payable under native title or compensation

For personal use only

agreements, may affect the economics of any project progressing to development and production and may adversely affect the overall profitability of the Company.

(i) **Environmental risk**

The operations and proposed activities of the Company are subject to State and Federal laws and regulations concerning the environment. As with most exploration projects and mining operations, the Company's activities are expected to have an impact on the environment, particularly if advanced exploration or field development proceeds. The Company intends to conduct its activities in compliance with applicable environmental laws.

The existence of these environmentally sensitive areas and requirements for the Company to prepare necessary management plans and obtain additional approvals may impact or delay the Company's ability to carry out exploration or mining activities within the affected areas. The cost and complexity of complying with the applicable environmental laws and regulations may prevent the Company from being able to develop potentially economically viable mineral deposits.

Although the Company believes that it is in compliance in all material respects with all applicable environmental laws and regulations, there are certain risks inherent to its activities, such as accidental spills, leakages or other unforeseen circumstances, which could subject the Company to extensive liability.

Government authorities may, from time to time, review the environmental bonds that are placed on permits. The Directors are not in a position to state whether a review is imminent or whether the outcome of such a review would be detrimental to the funding needs of the Company.

Further, the Company may require approval from the relevant authorities before it can undertake activities that are likely to impact the environment. Failure to obtain such approvals will prevent the Company from undertaking its desired activities. The Company is unable to predict the effect of additional environmental laws and regulations, which may be adopted in the future, including whether any such laws or regulations would materially increase the Company's cost of doing business or affect its operations in any area.

There can be no assurances that new environmental laws, regulations or stricter enforcement policies, once implemented, will not oblige the Company to incur significant expenses and undertake significant investments in such respect which could have a material adverse effect on the Company's business, financial condition and results of operations.

For more information, please refer to section 9 of the Solicitor's Report in Annexure B.

(j) **Integration risk**

Acquisitions of mining assets and businesses may be difficult to integrate with the Company's ongoing business and management may be unable to realise anticipated synergies. Any such acquisitions may be significant in size, may change the scale of the Company's business, may require additional capital, and/or may expose the Company to new geographic, political, operating, financial and geological risks.

(k) **Native title risk**

The existence of native title determinations and/or native title claims in relation to the land the subject of the Tenements may affect the Company's ability to obtain the grant of the Pending Tenements or future tenure over the Tenements or in their vicinity.

The Tenements are located wholly within the areas of the Wajarri Yamatji Part A, Wajarri Yamatji Part B and Nharnuwangga Wajarri Ngarlawangga native title

For personal use only

determinations. The Company's nine Pending Tenements remain subject to the native title future act process prior to grant (and in the case of ELA51/2248 and ELA52/4352, the 'Right to Negotiate Procedure').

Under the Native Title Act, prior to the grant of the Pending Tenements, the applicant must follow the applicable future act procedure. For an exploration licence application, the State may include in the relevant notice a statement that the Expedited Procedure applies (subject to a case-management assessment). Where the Expedited Procedure applies, an affected native title party has four months from the notification day to object. If an objection is upheld by the National Native Title Tribunal (**NNTT**), the grant must instead follow the "Right to Negotiate" procedure, which is more time-consuming.

Within the Bryah Project, two of four Pending Tenements have had their objections dismissed and may now proceed to grant. As mentioned above, two Pending Tenements (ELA51/2248 and ELA52/4352) do not attract the Expedited Procedure and are subject to the Right to Negotiate process, which is currently in process. Under the Right to Negotiate process, the tenement applicant must negotiate in good faith with the affected native title party, with a view to obtaining the agreement of each of the native title parties affected by the proposed grant of the Pending Tenements to allow the grant of these Pending Tenements to proceed.

Certain Tenements are subject to the NWN ILUA and have been granted (or in the case of the Pending Tenements, may be granted with conditions in respect to the NWN ILUA). The NWN ILUA is an area agreement that extinguishes native title in respect to the Nharnuwangga native title determination and provides the consent of the native title holders for future mining activities (including the grant of mining tenements) in the area of the Nharnuwangga, Wajarri and Ngarlawangga land where native title was determined to exist.

In respect of the granted Tenements, native title future act procedures have already been satisfied and the existence of native title claims will not impact the rights of the holder, provided the Tenements have been validly granted in compliance with the Native Title Act. Please refer to section 7.13 of the Solicitor's Report in Annexure B for further details in relation to the native title status of the Tenements.

(l) **Aboriginal cultural heritage risk**

Certain Tenements are subject to Aboriginal cultural heritage places or landscapes registered or lodged under the ACH Directory. Tenement E51/1942 (Mount Padbury Project) is subject to two lodged sites and ELA52/4352 (Bryah Project) is subject to one registered site.

The existence of registered or lodged Aboriginal cultural heritage sites does not in itself prevent exploration or mining activities. However, the *Aboriginal Heritage Act 1972* (WA) (**AHA**) protects Aboriginal sites whether or not they have been identified or recorded on ACHIS. Any proposed activities in the vicinity of a heritage site will require compliance with the AHA and may require consultation with relevant Aboriginal groups or a section 18 consent under the AHA, which may delay the commencement or progression of activities.

Whilst the existing sites or places do not affect the Company's proposed activities, there remains a risk that additional Aboriginal sites or places may be identified on the land the subject of the Tenements in the future. The existence of such sites may preclude or limit mining activities in certain areas of the Tenements or cause delays in the progression of the development of a mine. If the Company harms an Aboriginal site

For personal use only

without the required consent or approval, it may contravene the AHA and may be exposed to regulatory action, penalties, remediation costs and reputational harm.

For further information on the recorded Aboriginal sacred sites, refer to section 8 of the Solicitor's Report in Annexure B.

(m) **Reliance on key personnel**

The Company is reliant on a number of key personnel and consultants, including members of the Board and its experienced management team. The loss of one or more of these key contributors could have an adverse impact on the business of the Company.

It may be particularly difficult for the Company to attract and retain suitably qualified and experienced people given the current high demand in the industry and relatively small size of the Company, compared with other industry participants.

(n) **Reliance on contractors and experts**

In various aspects of its operations, the Company relies on the services, expertise and recommendations of service providers and their employees and contractors, whom often are engaged at significant expense to the Company. The Company cannot exercise complete control over third parties providing services to the Company.

(o) **Minerals and currency price volatility**

The Company's ability to proceed with the development of its Projects and benefit from any future mining operations will depend on market factors, some of which may be beyond its control.

Any future earnings are likely to be closely related to the price of precious and base metals and the terms of any off-take agreements that the Company enters into. The world market for minerals is subject to many variables and may fluctuate markedly. The price of minerals varies on a daily basis and there is no reliable way to predict future prices. Mineral prices are influenced by numerous factors and events which are beyond our control, such as global demand and supply, forward selling activities, milder abnormal or more severe than normal weather conditions, costs of production by other producers, and other macro-economic factors, such as expectations regarding inflation, interest rates, currency exchange rates, as well as general global economic conditions and political trends. The combined effects of any or all of these factors and events on the prices or volumes of precious and base metals are impossible for us to predict. If their market prices should fall due to these and other factors and events, the Company's business, financial condition, results of operations, prospects and the price of the Company's Shares could be materially and adversely affected. These factors may have an adverse effect on the Company's exploration, development and production activities, as well as on its ability to fund those activities.

Minerals are principally sold throughout the world in US dollars. The Company's cost base will be payable in various currencies including Australian dollars. As a result, any significant and/or sustained fluctuations in the exchange rate between the Australian dollar and the US dollar could have a materially adverse effect on the Company's operations, financial position (including revenue and profitability) and performance. The Company may undertake measures, where deemed necessary by the Board to mitigate such risks.

(p) **Regulatory risk**

The Company's exploration operations and exploration and development activities are subject to extensive laws and regulations relating to numerous matters, including resource permit consent, conditions including environmental compliance and rehabilitation, taxation, employee relations, health and worker safety, waste disposal,

For personal use only

protection of the environment, native title and heritage matters, protection of endangered and protected species and other matters. The Company requires permits from regulatory authorities to authorise the Company's operations. These permits relate to exploration, development, rehabilitation and any production activities.

While the Company believes that it will operate in substantial compliance with all material current laws and regulations, agreements or changes in their enforcement or regulatory interpretation could result in changes in legal required or terms of existing permits and agreements applicable to the Company or its properties, which could have a materially adverse impact on the Company's current and planned activities.

Obtaining necessary permits can be a time-consuming process and there is a risk that the Company will not obtain these permits on acceptable terms, in a timely manner or at all. The costs and delays associated with obtaining necessary permits and complying with these permits and applicable laws and regulations could materially delay or restrict the Company from proceeding with the development of a project or any operation or development of a mine. Any failure to comply with applicable laws and regulations or permits, even if inadvertent, could result in material fines, penalties or other liabilities. In extreme cases, failure could result in suspension of the Company's activities or forfeiture of one or more of its Tenements.

(q) **Conflicts of interest**

Certain Directors are, or may from time to time become, directors and officers of other companies engaged in mineral exploration and development and mineral property acquisitions. Details of the other companies of which the Directors are directors and officers as at the date of this Prospectus are summarised in the Director profiles in Section 6.2. Accordingly, mineral exploration opportunities or prospects of which a Director becomes aware may not necessarily be made available to the Company in the first instance.

Each Director has been advised of, and acknowledges, their fiduciary duties to the Company. Because of the other interests referred to above, potential conflicts of interest may exist, or may arise from time to time, between the duties owed by a Director to the Company and that Director's duties to, or interests in, other companies. Situations could arise in which a Director's obligations to, or interests in, another company detract from that Director's efforts on behalf of the Company.

The Board does not consider that any Director presently has an actual conflict of interest with respect to the Company's operations. Each Director has disclosed to the Board the interests which may give rise to a potential conflict of interest as at the date of this Prospectus, and each Director (including any person who becomes a Director in the future) is, and will be, required under their appointment letter or executive service agreement (as applicable) to immediately disclose to the Board any matter which may lead to an actual or potential conflict of interest arising, whether now or at any time in the future. Given the current composition of the Board and the nature of the Directors' other interests, the Board does not presently consider it necessary to adopt a formal conflict of interest policy, but will keep this position under review as the composition of the Board or the nature of Directors' other interests change over time.

4.3 General risks

(a) **Economic risks**

General economic conditions, movements in interest and inflation rates, the prevailing global commodity prices and currency exchange rates may have an adverse effect on the Company's exploration, development and production activities, as well as on its ability to fund those activities.

For personal use only

For personal use only

As with any exploration or mining project, the economics are sensitive to metal and commodity prices. Commodity prices fluctuate and are affected by many factors beyond the control of the Company. Such factors include supply and demand fluctuations for minerals, technological advances, forward selling activities and other macro-economic factors. These prices may fluctuate to a level where the proposed mining operations are not profitable. Should the Company achieve success leading to mineral production, the revenue it will derive through the sale of commodities also exposes potential income of the Company to commodity price and exchange rate risks.

(b) **Market conditions**

The market price of the Shares can fall as well as rise and may be subject to varied and unpredictable influences on the market for equities in general and resource exploration stocks in particular.

Further, share market conditions may affect the value of the Company's quoted Shares regardless of the Company's operating performance. Share market conditions are affected by many factors such as:

(i) general economic outlook;

(ii) interest rates and inflation rates;

(iii) currency fluctuations;

(iv) changes in investor sentiment;

(v) the demand for, and supply of, capital; and

(vi) terrorism or other hostilities.

Neither the Company nor the Directors warrant the future performance of the Company or any return on an investment in the Company.

(c) **Force majeure**

The Company's Projects now or in the future may be adversely affected by risks outside the control of the Company including acts of God, pandemics and health-based operating restrictions, terrorism labour unrest, subversive activities or sabotage, fires, floods, explosions or other catastrophes.

(d) **Government and legal risks**

Changes in government, monetary policies, taxation and other laws can have a significant impact on the Company's assets, operations and ultimately the financial performance of the Company and its Shares. Such changes are likely to be beyond the control of the Company and may affect industry profitability as well as the Company's capacity to explore and mine.

The Company is not aware of any pending reviews or changes that would affect the Company's Projects. However, changes in community attitudes on matters such as taxation, competition policy and environmental issues may bring about reviews and possibly changes in government policies. There is a risk that such changes may affect the Company's development plans or its rights and obligations in respect of its Projects. Any such government action may also require increased capital or operating expenditures and could prevent or delay certain operations by the Company.

(e) **Litigation risks**

The Company is exposed to possible litigation risks including native title claims, tenure disputes, environmental claims, occupational health and safety claims and employee

claims. Further, the Company may be involved in disputes with other parties in the future which may result in litigation. Any such claim or dispute if proven, may impact adversely on the Company's operations, financial performance and financial position. The Company and its subsidiaries are not currently engaged in any litigation.

(f) **Insurance risks**

The Company intends to insure its operations in accordance with industry practice. However, the Company is subject to a number of operational risks and may not be adequately insured for certain risks, including industrial and transportation accidents, catastrophic accidents, changes in the regulatory environment, natural occurrences or technical failures. The occurrence of an event that is not covered or fully covered by insurance could have a material adverse effect on the business, financial condition and results of the Company. Insurance against all risks associated with mining exploration and production is not always available and where available the costs can be prohibitive.

(g) **Taxation**

The acquisition and disposal of Securities will have tax consequences, which will differ depending on the individual financial affairs of each investor. All potential investors in the Company are urged to obtain independent financial advice about the consequences of acquiring Securities from a taxation point of view and generally.

To the maximum extent permitted by law, the Company, its officers and each of their respective advisers accept no liability and responsibility with respect to the taxation consequences of applying for Securities under this Prospectus.

(h) **Unforeseen expenditure risks**

Expenditure may need to be incurred that has not been taken into account by the Company. Although the Company is not aware of any such additional expenditure requirements, if such expenditure is subsequently incurred, this may adversely affect the expenditure proposals of the Company.

(i) **Climate change risks**

Climate change is a risk the Company has considered, particularly related to its operations in the mining industry. The climate change risks particularly attributable to the Company include:

(i) the emergence of new or expanded regulations associated with the transitioning to a lower-carbon economy and market changes related to climate change mitigation. The Company may be impacted by changes to local or international compliance regulations related to climate change mitigation efforts, or by specific taxation or penalties for carbon emissions or environmental damage. These examples sit amongst an array of possible restraints on industry that may further impact the Company and its profitability. While the Company will endeavour to manage these risks and limit any consequential impacts, there can be no guarantee that the Company will not be impacted by these occurrences; and

(ii) climate change may cause certain physical and environmental risks that cannot be predicted by the Company, including events such as increased severity of weather patterns and incidence of extreme weather events and longer-term physical risks such as shifting climate patterns. All these risks associated with climate change may significantly change the industry in which the Company operates.

For personal use only

(j) **Infectious diseases**

The Company's Share price may be adversely affected by economic uncertainty caused by future outbreaks of infectious diseases. Measures implemented by governments around the world (such as travel bans and quarantining) to limit the transmission of infectious diseases may adversely impact the Company's operations.

(k) **Unforeseen risks**

There may be other risks which the Directors are unaware of at the time of issuing this Prospectus which may have an adverse impact on the Company, its operations and/or the valuation and performance of its Shares.

(l) **Global conflict**

The ongoing Russia-Ukraine and Israel-Palestine conflicts, as well as the developing conflict with the US, Israel and Iran, have had and will continue to have a significant impact on global economic markets. Although the Company considers the current impact of the conflicts on the Company to be limited, given that the conflicts are ongoing and volatile in nature, the future effect of the conflicts on the Company is uncertain. The conflicts may have an adverse effect on the Company's Share price or operations which will likely be out of the Company's control.

(m) **Competitive conditions**

The Company's activities are directed towards exploration, evaluation, development and production of mineral deposits. The mineral exploration industry is competitive and the Company will be required to compete for the acquisition of mineral properties, claims, leases and other mineral interests for operations, exploration and development projects. As a result of this competition the Company may not be able to acquire or retain prospective development projects, technical experts that can find, develop and mine such mineral properties and interests, workers to operate its mineral properties, and capital to finance exploration, development and future operations. The Company competes with other exploration and mining companies, some of which have greater financial resources and technical facilities, for the acquisition of mineral property interests, the recruitment and retention of qualified employees and for investment capital with which to fund its projects. If the Company is unable to successfully compete in its industry it could have a material adverse effect on the Company's results of operations and financial condition.

(n) **Speculative investment**

The above list of risk factors ought not to be taken as exhaustive of the risks faced by the Company or by investors in the Company. The above factors, and others not specifically referred to above, may in the future materially affect the financial performance of the Company and the value of the Securities offered under this Prospectus.

Therefore, the Securities to be issued pursuant to this Prospectus carry no guarantee with respect to the payment of dividends, returns of capital or the market value of those Securities.

Potential investors should consider that the investment in the Company is highly speculative and should consult their professional advisers before deciding whether to apply for Securities pursuant to this Prospectus.

For personal use only

For personal use only

5. Financial Information

5.1 Introduction

This Section 5 sets out the Financial Information of the Company. The Directors are responsible for the preparation and inclusion of all Financial Information in this Prospectus. The purpose of the inclusion of the Financial Information is to illustrate the effects of the Offers on the financial position of the Company. Hall Chadwick WA Audit Pty Ltd (**Hall Chadwick**) has prepared an Independent Limited Assurance Report in respect of the Financial Information, as set out in Annexure A. Investors should note the scope and limitations of the Independent Limited Assurance Report.

The Financial Information and Independent Limited Assurance Report should be read in conjunction with the other information contained in this Prospectus, including:

(a) the risk factors described in Section 4;

(b) the proposed use of funds described in Section 2.6;

(c) the indicative capital structure described in Section 2.7; and

(d) the Independent Limited Assurance Report set out in Annexure A.

Investors should also note that past performance is not an indication of future performance of the Company.

5.2 Basis of preparation of the historical information

The Historical Financial Information has been prepared in accordance with the recognition and measurement requirements of Australian Accounting Standards and the accounting policies adopted by the Company as detailed in Note 1 of Section 5.9. The Pro Forma Financial Information has been derived from the Historical Financial Information and assumes the completion of the pro forma adjustments as set out in Note 2 of Section 5.9 as if those adjustments had occurred as at 31 December 2025.

The Financial Information contained in this Section 5 of this Prospectus is presented in an abbreviated form and does not contain all the disclosures that are provided in a financial report prepared in accordance with the Corporations Act and Australian Accounting Standards and Interpretations.

The Financial Information in this Section 5 contains a summary of the following financial information in relation to the Company:

(a) the historical Consolidated Statements of Profit or Loss and Other Comprehensive Income for the years ended 30 June 2024, 30 June 2025 and the half-year ended 31 December 2025;

(b) the historical Consolidated Statements of Financial Position as at 30 June 2024, 30 June 2025 and 31 December 2025; and

(c) the historical Consolidated Statements of Cash Flows for the years ended 30 June 2024, 30 June 2025 and the half-year ended 31 December 2025,

(together, the **Historical Financial Information**); and

(d) the pro forma consolidated statement of financial position of the Company and its controlled entities (the **Group**) as at 31 December 2025, prepared on the basis that

the pro forma adjustments and subsequent events detailed in Note 2 of Section 5.9 had occurred as at 31 December 2025; and

(e) the notes to the pro forma financial information,

(together, the **Pro Forma Financial Information**).

The Historical Financial Information and the Pro Forma Financial information are collectively referred to as the **Financial Information**.

The Historical Financial Information of the Company has been extracted from the financial reports of the Company. The financial reports of the Company for the years ended 30 June 2024 and 30 June 2025 were audited by Hall Chadwick in accordance with Australian Auditing Standards. Hall Chadwick issued unqualified audit opinions on the financial reports for the years ended 30 June 2024 and 30 June 2025 with material uncertainty related to going concern paragraphs. The financial report for the half-year ended 31 December 2025 was reviewed by Hall Chadwick in accordance with ASRE 2410 Review of a Financial Report Performed by the Independent Auditor of the Entity. An unqualified conclusion was issued with a material uncertainty related to going concern paragraph.

5.3 Forecast financial information

Mineral exploration is inherently uncertain. Consequently, there are significant uncertainties associated with forecasting future revenues and expenses of the Company. In light of uncertainty as to timing and outcome of the Company's growth strategies and the general nature of the industry in which the Company will operate, as well as uncertain macro market and economic conditions in the Company's markets, the Company's performance in any future period cannot be reliably estimated. On these bases and after considering ASIC Regulatory Guide 170, the Directors do not believe they have a reasonable basis to reliably forecast future earnings and accordingly forecast financials are not included in this Prospectus.

The Financial Information is presented in an abbreviated form insofar as it does not include all the disclosures, statements, comparative information and notes required in an annual financial report prepared in accordance with Australian Accounting Standards applicable to general purpose financial reports prepared in accordance with the Corporations Act.

5.4 Basis of preparation of the Pro Forma Financial Information

The Pro Forma Financial Information included in this Section 5 has been prepared for the purposes of inclusion in this Prospectus. The Pro Forma Financial Information is based on the reviewed Statement of Financial Position of Parbo Resources as at 31 December 2025 adjusting for the impacts of the Offers and other pro forma adjustments.

The Pro Forma Financial Information does not reflect the actual financial results of the Group for the period indicated. The Directors believe that it provides useful information as it illustrates to investors the financial position of the Group immediately after the Offers are completed and related pro forma adjustments are made.

For personal use only

5.5 Historical Statements of Financial Position

The table below sets out the Historical Statement of Financial Position for the Company.

	As at 31 Dec 2025 Reviewed* $	As at 30 June 2025 Audited* $	As at 30 June 2024 Audited* $
Assets			
Current assets			
Cash and cash equivalents	230,923	22,046	11,870
Trade and other receivables	29,366	5,069	15,397
Total current assets	**260,289**	**27,115**	**27,267**
Non-current assets			
Exploration asset	627,146	343,353	209,181
Total non-current assets	**627,146**	**343,353**	**209,181**
Total assets	**887,435**	**370,468**	**236,448**
Liabilities			
Current liabilities			
Trade and other payables	486,803	81,570	44,501
Borrowings	431,147	301,147	196,700
Total current liabilities	**917,950**	**382,717**	**241,201**
Total liabilities	**917,950**	**382,717**	**241,201**
Net assets/(liabilities)	**(30,515)**	**(12,249)**	**(4,753)**
Equity			
Issued capital	2,150	2,150	2,150
Accumulated losses	(32,665)	(14,399)	(6,903)
Total equity	**(30,515)**	**(12,249)**	**(4,753)**

*Refer to Section 5.2 with respect to the audit opinions and review conclusion issued by Hall Chadwick on the Historical Financial Information of the Company. The Financial Information should be read in conjunction with the accounting policies in Section 5.9 and the Independent Limited Assurance Report set out in Annexure A.

For personal use only

5.6 Historical Statement of Profit or Loss and Other Comprehensive Income

The table below sets out the Historical Statement of Profit or Loss and other Comprehensive Income of the Company.

	Half year ended 31 Dec 2025 Reviewed* $	Year ended 30 June 2025 Audited* $	Year ended 30 June 2024 Audited* $
Income			
Other income	-	-	-
Expenses			
Legal expenses	(14,814)	(2,550)	-
Administration expenses	(3,452)	(4,946)	(3,268)
Total expenses	**(18,266)**	**(7,496)**	**(3,268)**
Profit/(loss) before income tax expense for the period	**(18,266)**	**(7,496)**	**(3,268)**
Income tax benefit	-	-	-
Total comprehensive Income for the period	**(18,266)**	**(7,496)**	**(3,268)**

*Refer to Section 5.2 with respect to the audit opinions and review conclusion issued by Hall Chadwick on the Historical Financial Information of the Company. The Financial Information should be read in conjunction with the accounting policies in Section 5.9 and the Independent Limited Assurance Report set out in Annexure A.

For personal use only

5.7 Historical Statement of Cash Flows

The table below sets out the Historical Statement of Cash Flows of the Company.

	31 Dec 2025 Reviewed* $	30 June 2025 Audited* $	30 June 2024 Audited* $
Cash flows used in operating activities			
Payments to suppliers and employees	(17,505)	(7,496)	(3,268)
Net cash used in operating activities	**(17,505)**	**(7,496)**	**(3,268)**
Cash flows from investing activities			
Payment for exploration costs	(352,842)	(86,775)	(179,928)
Net cash used in investing activities	**(352,842)**	**(86,775)**	**(179,928)**
Cash flows from financing activities			
Proceeds from shares issued	450,000	-	-
Proceeds from borrowings	129,224	104,447	195,000
Net cash generated from financing activities	**579,224**	**104,447**	**195,000**
Net increase/(decrease) in cash and cash equivalents	**208,877**	**10,176**	**11,804**
Opening cash and cash equivalents	22,046	11,870	66
Closing cash and cash equivalents	**230,923**	**22,046**	**11,870**

*Refer to Section 5.2 with respect to the audit opinions and review conclusion issued by Hall Chadwick on the Historical Financial Information of the Company. The Financial Information should be read in conjunction with the accounting policies in Section 5.9 and the Independent Limited Assurance Report set out in Annexure A.

For personal use only

5.8 Historical and Pro Forma Statements of Financial Position

	Note	Reviewed 31 December 2025	Subsequent events	Pro forma adjustments	Pro forma balance
ASSETS					
CURRENT ASSETS					
Cash and cash equivalents	3	230,923	1,819,077	4,340,000	6,390,000
Trade and other receivables		29,366	43,474	-	72,840
TOTAL CURRENT ASSETS		**260,289**	**1,862,551**	**4,340,000**	**6,462,840**
NON-CURRENT ASSETS					
Exploration assets	4	627,146	684,323	-	1,311,469
TOTAL NON-CURRENT ASSETS		**627,146**	**684,323**	**-**	**1,311,469**
TOTAL ASSETS		**887,435**	**2,546,874**	**4,340,000**	**7,774,309**
LIABILITIES					
CURRENT LIABILITIES					
Trade and other payables		486,803	44,417	-	531,220
Borrowings	5	431,147	(431,147)	**-**	**-**
TOTAL CURRENT LIABILITIES		**917,950**	**(386,730)**	**-**	**531,220**
TOTAL LIABILITIES		**917,950**	**(386,730)**	**-**	**531,220**
NET ASSETS/(LIABILITIES)		**(30,515)**	**2,933,604**	**4,340,000**	**7,243,089**
EQUITY					
Issued capital	6	2,150	3,345,000	4,253,516	7,600,666
Share based payments reserve	7	-	-	804,508	804,508
Accumulated losses	8	(32,665)	(411,396)	(718,024)	(1,162,085)
TOTAL EQUITY		**(30,515)**	**2,933,604**	**4,340,000**	**7,243,089**

The unaudited Pro Forma Statement of Financial Position represents the reviewed consolidated statement of financial position of the Company as at 31 December 2025 adjusted for the subsequent events and pro forma transactions outlined in Note 2 of Section 5.9. It should be

For personal use only

read in conjunction with the notes to the Financial Information. Please refer to Section 5.2 with respect to the review conclusion issued by Hall Chadwick on the Historical Financial Information of the Company. The Financial Information should be read in conjunction with the accounting policies in Section 5.9 and the Independent Limited Assurance Report set out in Annexure A.

For personal use only

For personal use only

5.9 Notes to and forming part of the Historical Financial Information

Note 1: Summary of material accounting policies

The material accounting policies adopted in the preparation of the Historical Financial Information and the Pro Forma Statement of Financial Position are set out below. These policies have been consistently applied to all periods presented unless otherwise stated.

(a) **Basis of preparation**

The Historical Financial Information has been prepared in accordance with the measurement and recognition (but not the disclosure) requirements of Australian Accounting Standards, Australian Accounting Interpretations and the Corporations Act.

The financial statements have been prepared on an accruals basis, are based on historical cost and except where stated do not take into account changing money values or current valuations of selected non-current assets, financial assets and financial liabilities. Cost is based on the fair values of the consideration given in exchange for assets.

The preparation of the Historical Statement of Financial Position requires the use of certain critical accounting estimates and assumptions. It also requires management to exercise its judgement in the process of applying the Company's accounting policies. The areas involving a higher degree of judgement or complexity, or areas where assumptions and estimates are significant to the Historical Statement of Financial Position are disclosed where appropriate.

The Pro Forma Statement of Financial Position as at 31 December 2025 represents the reviewed financial position of Parbo Resources adjusted for the transactions discussed in Note 2. The Statement of Financial Position should be read in conjunction with the notes set out below.

(b) **Going concern**

The Financial Information has been prepared on a going concern basis, which contemplates the continuity of normal business activity and the realisation of assets and the settlement of liabilities in the normal course of business.

The Company's ability to continue as a going concern is dependent on the success of the Offers. The Directors believe that the Company will continue as a going concern. As a result, the Financial Information has been prepared on a going concern basis. However, should the Offers be unsuccessful, the Company may not be able to continue as a going concern. No adjustments have been made relating to the recoverability and classification of liabilities that might be necessary should the Company not continue as a going concern.

(c) **Cash and cash equivalents**

Cash and cash equivalents includes cash on hand, deposits held at call with financial institutions, other short-term, highly liquid investments with original maturities of three months or less that are readily convertible to known amounts of cash and which are subject to an insignificant risk of changes in value. For the statement of cash flows presentation purposes, cash and cash equivalents also includes bank overdrafts, which are shown within borrowings in current liabilities on the statement of financial position.

For personal use only

(d) **Exploration assets**

The Company's accounting policy for the treatment of its exploration and evaluation costs is in accordance with the following requirements.

Exploration and evaluation expenditures in relation to each separate area of interest with current tenure are carried forward to the extent that:

(i) such expenditures are expected to be recouped through successful development and exploration of the area of interest, or alternatively, by its sale; or

(ii) exploration and evaluation activities in the area of interest have not at the reporting date reached a stage which permits a reasonable assessment of the existence or otherwise of economically recoverable reserves, and active and significant operations in, or in relation to, the area of interest is continuing.

Exploration and evaluation assets are initially measured at cost and include acquisition of rights to explore, studies, exploratory drilling, trenching and sampling and associated activities and an allocation of depreciation and amortisation of assets used in exploration and evaluation activities. General and administrative costs are only included in the measurement of exploration and evaluation costs where they are related directly to operational activities in a particular area of interest.

In the event that an area of interest is abandoned or, if facts and circumstances suggest that the carrying amount of an exploration and evaluation asset is impaired then the accumulated costs carried forward are written off in the year in which the assessment is made. Where a decision has been made to proceed with development in respect of a particular area of interest, the relevant exploration and evaluation asset is tested for impairment and the balance is then reclassified as "assets under construction" and allocated to the appropriate cash generating unit.

(e) **Income tax**

The income tax expense or benefit for the period is the tax payable on that period's taxable income based on the applicable income tax rate for each jurisdiction, adjusted by the changes in deferred tax assets and liabilities attributable to temporary differences, unused tax losses and the adjustment recognised for prior periods, where applicable.

Deferred tax assets and liabilities are recognised for temporary differences at the tax rates expected to be applied when the assets are recovered or liabilities are settled, based on those tax rates that are enacted or substantively enacted, except for:

(i) When the deferred income tax asset or liability arises from the initial recognition of goodwill or an asset or liability in a transaction that is not a business combination and that, at the time of the transaction, affects neither the accounting nor taxable profits; or

(ii) When the taxable temporary difference is associated with interests in subsidiaries, associates or joint ventures, and the timing of the reversal can be controlled and it is probable that the temporary difference will not reverse in the foreseeable future.

Deferred tax assets are recognised for deductible temporary differences and unused tax losses only if it is probable that future taxable amounts will be available to utilise those temporary differences and losses.

For personal use only

The carrying amount of recognised and unrecognised deferred tax assets are reviewed at each reporting date. Deferred tax assets recognised are reduced to the extent that it is no longer probable that future taxable profits will be available for the carrying amount to be recovered. Previously unrecognised deferred tax assets are recognised to the extent that it is probable that there are future taxable profits available to recover the asset.

Deferred tax assets and liabilities are offset only where there is a legally enforceable right to offset current tax assets against current tax liabilities and deferred tax assets against deferred tax liabilities; and they relate to the same taxable authority on either the same taxable entity or different taxable entities which intend to settle simultaneously.

Note 2: Actual and proposed transactions to arrive at the Pro-Forma Financial Information

The Pro Forma Financial Information has been prepared by adjusting the Statement of Financial Position of the Company as at 31 December 2025 to reflect the financial effects of the following subsequent events which have occurred since 31 December 2025:

(a) the issue of 14,650,000 Shares in January 2026 at an issue price of $0.10 per Share to raise $1,465,000;

(b) the issue of 12,500,000 Shares in June 2026 at an issue price of $0.16 per Share to raise $2,000,000 (before costs of $120,000);

(c) exploration expenditure to 30 June 2026 of $684,323;

(d) repayment of borrowings of $431,147; and

(e) movements in working capital of $80,453,

and the following pro forma transactions which are yet to occur, but are proposed to occur following on or before completion of the Offers:

(f) the issue of 25,000,000 Shares at $0.20 per Share to raise $5,000,000 (before costs);

(g) cash costs of the Offers which are estimated to be $660,000;

(h) the issue of 4,000,000 Lead Manager Options with an exercise price of $0.30 each expiring 3 years from the date of issue; and

(i) the issue of 3,207,500 Board and Management Options with an exercise price of $0.30 each expiring 3 years from the date of issue.

Note 3 Cash and cash equivalents

	Pro Forma $
Cash and cash equivalents as at 31 December 2025	**230,923**
Subsequent events	
Proceeds from seed capital raising	3,015,000
Repayment of borrowings	(431,147)
Payment for exploration assets	(684,323)
Net movement in working capital	(80,453)
Total subsequent events	**1,819,077**
Pro-forma adjustments:	

Proceeds from shares issued under the Offers	5,000,000
Costs of the Offers	(660,000)
Total Pro Forma Adjustments	**4,340,000**
Pro-forma Balance	**6,390,000**

Note 4 Exploration and evaluation expenditure

	Pro Forma $
Exploration asset as at 31 December 2025	**627,146**
Subsequent events	
Exploration expenditure	684,323
Total subsequent events	**684,323**
Pro-forma Balance	**1,311,469**

Note 5 Borrowings

	Pro Forma $
Borrowings as at 31 December 2025	**431,147**
Subsequent events	
Repayment of loan	(431,147)
Total subsequent events	**(431,147)**
Pro-forma Balance	**-**

Note 6 Issued capital

	Shares	Pro Forma $
Issued capital as at 31 December 2025	**12,000,000**	**2,150**
Subsequent events:		
Issue of Shares from seed capital raising (January 2026)	14,650,000	1,465,000
Issue of Shares from seed capital raising (June 2026)	12,500,000	2,000,000
Capital raising costs (June 2026)		(120,000)
Total subsequent events	**27,150,000**	**3,345,000**
Pro forma adjustments:		
Issue of Shares under the Offers	25,000,000	5,000,000
Costs of the Offers – cash		(300,000)
Lead Manager Options		(446,484)
Total pro forma adjustments	**25,000,000**	**4,253,516**

For personal use only

Pro forma issued capital	**64,150,000**	**7,600,666**

Note 7 Share Based Payments Reserve

	Pro Forma $
Reserves as at 31 December 2025	**-**
Pro forma adjustments:	
Lead Manager Options	446,484
Board and Management Options	358,024
Total pro forma adjustments	**804,508**
Pro forma share based payments reserve	**804,508**

The Lead Manager and Board and Management Options have been valued using the Black Scholes Option Pricing Model using the following inputs:

	Lead Manager Options	Board and Management Options
Number of Options	4,000,000	3,207,500
Exercise price	$0.30	$0.30
Estimated Volatility	100%	100%
Option Life	3 years	3 years
Risk-free interest rate	4.25%	4.25%
Fair value per option	$0.1116	$0.1116

The Performance Rights to be issued to Board and Management are part of the remuneration packages for future services that vest over time and hence there is no impact on the pro forma statement of financial position.

The Board and Management Performance Rights have the following vesting conditions:

Class	Vesting Condition	Number of Performance Rights
A	The Company's Shares achieving a 20-Day VWAP of at least $0.30.	1,270,170
B	The Company's Shares achieving a 20-Day VWAP of at least $0.50.	1,270,170
C	The Company announcing a drilling intercept of 25 AuEq gram-metres or more from any drilling programme conducted at one of the Company's Projects, reported in accordance with the JORC Code. For the purposes of this milestone, AuEq will be calculated by reference to gold, silver, copper, nickel, cobalt, platinum, palladium, zinc/lead, total rare earth oxides (TREO), molybdenum, gallium and scandium.	1,270,170
D	The Company announcing a Mineral Resource Estimate (inferred or better) reported in accordance	1,270,170

For personal use only

Class	Vesting Condition	Number of Performance Rights
	with the JORC Code of at least 500,000 ounces of Gold at a minimum grade of 1.2g/t Au (or metal equivalent) at one of the Company's Projects. For the purposes of this milestone, AuEq will be calculated by reference to gold, silver, copper, nickel, cobalt, platinum, palladium, zinc/lead, total rare earth oxides (TREO), molybdenum, gallium and scandium.	
E	Vest upon the Company completing and announcing a pre-feasibility study at one of the Company's Projects.	1,270,170
Total		**6,350,850**

Note 8 Accumulated losses

	Pro Forma Balance $
Accumulated losses as at 31 December 2025:	**(32,665)**
Subsequent events:	
Expenses	(411,396)
Total Subsequent Events	**(411,396)**
Pro-forma adjustments:	
Costs of the Offers	(360,000)
Share based payment for Board and Management Options	(358,024)
Total Pro Forma Adjustments	**(718,024)**
Pro-forma Balance	**(1,162,085)**

For personal use only

For personal use only

6. Board, Management and Corporate Governance

6.1 Board of Directors, key management personnel and joint company secretaries

The Board consists of:

(a) Ben Auld – Non-Executive Chair;

(b) Peter Langworthy – Non-Executive Director; and

(c) Neil Rose – Non-Executive Director.

The Company's key management personnel include Tim Campbell as Chief Executive Officer and Jordan Griffiths as Exploration Manager. James Bahen and Robbie Featherby are the Joint Company Secretaries.

6.2 Directors' Profiles

The names and details of the Directors that will be in office at the date of Admission are as follows:

(a) **Ben Auld – Non-Executive Chair**

Mr Auld is a mining engineer and Fellow of the Australasian Institute of Mining and Metallurgy with more than 20 years' experience providing technical guidance and leadership across a range of commodities and stages of mine development. He was instrumental in establishing Mining Plus in 2006 and, as its Managing Director, helped grow the business from a two-person Perth consultancy into an international multidisciplinary mining consultancy. In 2024, Mr Auld received AusIMM's Consultants Society Award.

The Board does not consider Mr Auld to be an independent Director, having regard to his substantial holding in the Company and his associations with Amity and Durack Resources, counterparties to the Amity Royalty Deed and Durack Acquisition Agreement respectively.

(b) **Peter Langworthy – Non-Executive Director**

Mr Langworthy is a geologist and mining executive with 40 years' experience in mineral exploration and project development in Australia and internationally. He holds a Bachelor of Science (Geology) (Honours) from Macquarie University and is a Member of the Australasian Institute of Mining and Metallurgy.

Mr Langworthy's experience includes senior management roles with WMC Resources Limited and PacMin Mining Limited and leading the exploration team at Jubilee Mines NL, which was responsible for several major discoveries before Jubilee was acquired by Xstrata in 2007. He served as a Non-Executive Director of Northern Star Resources Limited from 2006 to 2009 and as an executive and non-executive director of Capricorn Metals Limited, (previously Malagasy Minerals Limited), from 2013 to 2018.

Mr Langworthy has also served as Managing Director and Executive Chair of Gateway Mining Limited and as a Non-Executive Director of Strickland Metals Limited. He is currently Managing Director of Omni GeoX Pty Ltd and a Technical Adviser to Gateway Mining Limited.

Mr Langworthy's other former ASX-listed directorships include Talisman Mining Limited, Falcon Minerals Limited, Syndicated Metals Limited (now Latitude 66 Limited), Silver Mines Limited and Pioneer Resources Limited (subsequently renamed Essential Metals Limited and now delisted). The Board does not consider Mr Langworthy to be an independent Director, having regard to his role as Managing Director of Omni GeoX Pty Ltd, the beneficiary of the Omni GeoX Royalty.

(c) **Neil Rose – Non-Executive Director**

Mr Rose is a Chartered Accountant with experience across the natural-resources and commercial-property sectors, including the identification, acquisition, financing and development of resource and property projects. He holds a Bachelor of Commerce in Finance and Accounting from the University of Western Australia.

Mr Rose is Managing Director of Tribar Capital, a private investment company focused on the resource and property sectors. Mr Rose previously held the position of non-executive director with Barton Gold Holding Ltd (ASX: BGD).

The Board does not consider Mr Rose to be an independent Director, having regard to his substantial holding in the Company and his associations with Amity and Durack Resources, counterparties to the Amity Royalty Deed and Durack Acquisition Agreement respectively.

6.3 Management and Joint Company Secretaries profiles

(a) **Tim Campbell – Chief Executive Officer**

Mr Campbell graduated in Mineral Exploration & Mining Geology at the Western Australian School of Mines and commenced his successful career in the mining industry gaining experience in a range of commodities, disciplines and positions. Mr Campbell has held roles within technical (Geology) disciplines, including exploration and mine production, Health, Safety and Emergency Services and Project and Mine Management roles, including functioning as Exploration Manager and Registered Manager.

(b) **Jordan Griffiths – Exploration Manager**

Mr Griffiths is a geologist with experience in mineral exploration, resource development and mining operations in Australia and internationally. He graduated in geology from the Royal School of Mines, Imperial College London. Having worked in Africa, Australia, and Europe, he is adept at handling complex projects, from greenfields reconnaissance mapping through to feasibility studies, with a focus on making discoveries.

Mr Griffiths' experience includes greenfields reconnaissance and geological mapping, exploration targeting and drill-program design, geological data and GIS management, resource modelling and feasibility-stage studies.

(c) **James Bahen – Joint Company Secretary**

Mr Bahen is a director and equity partner of Smallcap Corporate and chartered secretary who commenced his career in audit and assurance with an international chartered accounting firm. Mr Bahen is currently a non-executive director and company secretary of a number of ASX-listed companies and has a broad range of corporate governance and capital markets experience, having been involved with public company listings, mergers and acquisitions transactions and capital raisings for ASX-listed companies across the resource industry.

For personal use only

Mr Bahen is a member of the Governance Institute of Australia and holds a Graduate Diploma of Applied Finance and a Bachelor of Commerce majoring in Accounting and Finance. His current ASX-listed appointments include Non-Executive Chair of Victory Metals Limited (ASX: VTM) and Company Secretary of Wildcat Resources Limited (ASX:WC8), Blackstone Minerals Limited (ASX:BSX) and Mamba Exploration Limited (ASX: M24).

(d) **Robbie Featherby – Joint Company Secretary**

Mr Featherby is a Corporate Advisory Executive with Smallcap Corporate, which he joined in 2021. He holds a Bachelor of Commerce majoring in Finance and Economics from the University of Notre Dame Australia and is a member of the Governance Institute of Australia. He provides company-secretarial and transaction-management services to listed and unlisted entities. His current ASX-listed company-secretary appointments include Victory Metals Limited, Volt Resources Limited, Pilbara Gold Limited and BSA Limited.

6.4 Interests of Directors

No Director of the Company (or entity in which they are a partner or director) has, or has had in the two years before the Prospectus Date, any interests in:

(a) the formation or promotion of the Company; or

(b) property acquired or proposed to be acquired by the Company in connection with its formation or promotion of the Offers; or

(c) the Offers, and

no amounts have been paid or agreed to be paid and no value or other benefit has been given or agreed to be given to:

(d) any Director to induce him or her to become, or to qualify as, a Director; or

(e) any Director of the Company for services which he or she (or an entity in which they are a partner or director) has provided in connection with the formation or promotion of the Company or the Offers,

except as disclosed in this Prospectus.

For personal use only

For personal use only

6.5 Security holdings of Directors and key management personnel

The Directors and key management personnel and their related entities have the following interests in Securities as at the Prospectus Date:

Directors and KMP	Shares	%[1]
Tim Campbell[2]	125,000	0.32
Ben Auld[3]	9,000,000	22.99
Peter Langworthy[4]	437,500	1.12
Neil Rose[5]	9,000,000	22.99
Jordan Griffiths[6]	31,250	0.08

Notes:

1. Based on 39,150,000 Shares being on issue at the Prospectus Date.
2. Held directly by Mr Campbell and his spouse as trustees for the Campbell Family Trust.
3. Comprising:
   (a) 5,000,000 Shares held indirectly by Six Fingers Pty Ltd, an entity controlled by Mr Auld; and
   (b) 4,000,000 Shares held indirectly by AWD Holdings. Six Fingers Pty Ltd has a 33.33% interest in AWD Holdings and is therefore taken under section 608(3)(a) of the Corporations Act to have a Relevant Interest in all of these Shares. The 4,000,000 Shares registered in the name of AWD Holdings that are included in each of Mr Auld's and Mr Rose's holdings are the same parcel of Shares and have not been counted twice in the Company's capital structure.
4. Comprising:
   (a) 125,000 Shares held indirectly by Jericho Exploration Pty Ltd, an entity controlled by Mr Langworthy; and
   (b) 312,500 Shares held indirectly by Omni GeoX Pty Ltd, an entity controlled by Mr Langworthy.
5. Comprising:
   (a) 5,000,000 Shares held indirectly by Telarah Holdings Pty Ltd, an entity controlled by Mr Rose and his spouse; and
   (b) 4,000,000 Shares held indirectly by AWD Holdings. Telarah Holdings Pty Ltd has a 33.33% interest in AWD Holdings and is therefore taken under section 608(3)(a) of the Corporations Act to have a Relevant Interest in all of these Shares. The 4,000,000 Shares registered in the name of AWD Holdings that are included in each of Mr Auld's and Mr Rose's holdings are the same parcel of Shares and have not been counted twice in the Company's capital structure.
6. Held directly by Mr Griffiths.

Based on the intentions of the Directors and key management personnel at the Prospectus Date in relation to the IPO Offer, the Directors, key management personnel and their related entities will have the following Relevant Interests in Securities on Admission:

Directors and KMP[1]	Shares	% (undiluted)[2]	% (fully diluted)[3]	Options[4]	Performance Rights[5]
Tim Campbell[6]	325,000	0.51	0.42	721,688	1,428,941
Ben Auld	9,000,000	14.03	11.58	497,163	984,382

Peter Langworthy[7]	487,500	0.76	0.63	497,163	984,382
Neil Rose	9,000,000	14.03	11.58	497,163	984,382
Jordan Griffiths[8]	56,250	0.09	0.07	721,687	1,428,941

Notes:

1. Details of the existing interests of Directors and key management personnel are set out in the first table in this Section.
2. Based on 64,150,000 Shares being on issue at the date of Admission.
3. On a fully diluted basis, assuming all Options and Performance Rights are vested and exercised and that no other Securities are issued.
4. The terms and conditions of the Board and Management Options are in Section 8.2.
5. The terms and conditions of the Board and Management Performance Rights are in Section 8.3.
6. Mr Campbell intends to participate in the IPO Offer up to approximately $40,000 which has been included in the above.
7. Mr Langworthy intends to participate in the IPO Offer up to approximately $10,000 which has been included in the above.
8. Mr Griffiths intends to participate in the IPO Offer up to approximately $5,000 which has been included in the above

6.6 Disclosure of Directors and key management

No Director or key management personnel have been the subject of any disciplinary action, criminal conviction, personal bankruptcy or disqualification in Australia or elsewhere in the last ten years which is relevant or material to the performance of their duties as a Director or which is relevant to an investor's decision as to whether to subscribe for Securities.

No Director or key management personnel has been an officer of a company that has entered into any form of external administration as a result of insolvency during the time that they were an officer, or within a 12 month period after they ceased to be an officer.

Neil Rose was a director of Shine Resources Pty Ltd (ACN 168 094 808) when voluntary administrators were appointed to that company on 21 October 2021. Shine Resources subsequently executed a deed of company arrangement in January 2023, which was effectuated on 18 March 2024. The administration did not result in any adverse finding, regulatory enforcement action or disqualification concerning Mr Rose's conduct. Having considered the circumstances of the administration and the results of those enquiries, the other Directors do not consider that the matter is material to Mr Rose's ability to perform his duties as a Director of the Company.

6.7 Remuneration of Directors and key management personnel

The Constitution provides that the Company may remunerate the Directors. The remuneration shall, subject to any resolution of a general meeting, be fixed by the Directors. The maximum aggregate amount of fees that can be paid to non-executive Directors is currently set at $500,000 per annum. The remuneration of the executive Directors will be determined by the Board.

The Company has entered into an executive services agreement with Tim Campbell and non-executive director letters of appointment with Ben Auld, Peter Langworthy and Neil Rose. Refer to Section 7.4 for further information.

The Directors and key management personnel were not paid any fees in the financial years ended 30 June 2024 and 30 June 2025. The Directors and key management personnel are currently paid fees in accordance with the terms of their respective appointments summarised in Section 7.4.

For personal use only

The annual remuneration of Directors and key management personnel from Admission is set out below.

Directors and KMP	Annual remuneration from Admission
Tim Campbell	$220,000
Ben Auld	$55,000
Peter Langworthy	$45,000
Neil Rose	$45,000
Jordan Griffiths	$200,000

Notes:

1. Exclusive of statutory superannuation and GST (as applicable).
2. Mr Langworthy's remuneration is paid to Jericho Exploration Pty Ltd pursuant to the consultancy agreement summarised in Section 7.4(c).

6.8 Related Party Transactions

The Company is party to the following related party arrangements:

(a) the Amity Royalty Deed pursuant to which the Company granted Amity (an entity associated with Non-Executive Directors Ben Auld and Neil Rose) a 2.5% Gross Revenue royalty over Tenements E51/1942, E51/1969, E51/2183, ELA51/2280 and ELA51/2288, as summarised in Section 7.1;

(b) the Durack Acquisition Agreement between Parbo Padbury and Durack Resources (an entity associated with Non-Executive Directors Ben Auld and Neil Rose), as summarised in Section 7.2(b);

(c) the Omni GeoX Royalty payable to Omni GeoX Pty Ltd (an entity associated with Non-Executive Director Peter Langworthy), an obligation assigned to the Company under the Bryah Acquisition Agreement as summarised in Section 7.2(a);

(d) letters of appointment with each of its Directors on standard terms, as summarised in Section 7.4; and

(e) deeds of indemnity, insurance and access with each of its Directors, as summarised in Section 7.5.

At the Prospectus Date, no other material transactions with related parties and Directors' interests exist that the Directors are aware of, other than those disclosed in the Prospectus.

In accordance with Chapter 2E of the Corporations Act, in order to give a financial benefit to a related party, the Company must:

(a) obtain Shareholder approval in the manner set out in sections 217 to 227 of the Corporations Act; and

(b) give the benefit within 15 months following such approval,

unless the giving of the financial benefit falls within an exception set out in sections 210 to 216 of the Corporations Act.

No member approval under Chapter 2E has been sought in respect of the arrangements described below for the reasons set out in this Section.

For personal use only

For personal use only

Director appointments

The letters of appointment and consultancy agreements (as applicable) entered with each of the Directors are considered to be on comparable terms with those entered by other companies of similar size and stage of development, and are considered by the non-interested Directors to be reasonable remuneration for the purpose of Chapter 2E of the Corporations Act.

Amity Royalty Deed

On 19 December 2025, while the Company was a proprietary company, the Company entered into the Amity Royalty Deed with Amity. The material terms of the Amity Royalty Deed are summarised in Section 7.1. Under the Amity Royalty Deed, Amity was granted a royalty equal to 2.5% of Gross Revenue derived from the extraction and sale or other disposal of products from E51/1942, E51/1969, E51/2183, ELA51/2280 and ELA51/2288.

The Amity Royalty was granted as consideration for facilitation services provided by the shareholders of Amity, including Mr Auld and Mr Rose in relation to the relevant tenements.

The Company was not a public company when it entered into the Amity Royalty Deed. Accordingly, Chapter 2E did not apply to the Company's entry into, or the granting of the Amity Royalty under, the Amity Royalty Deed. As at the Prospectus Date, no amount has accrued or been paid under the Amity Royalty Deed.

Further details of the Amity Royalty Deed and the related assignment arrangements are provided in Section 7.1.

Durack Acquisition Agreement

Under the Durack Acquisition Agreement, Parbo Padbury agreed to acquire Tenement application ELA51/2288 from Durack Resources in return for $5,220 as reimbursement for expenses incurred by Durack Resources in applying for and maintaining ELA51/2288.

The consideration represents reimbursement of the expenses incurred by Durack Resources in applying for and maintaining ELA51/2288. Accordingly, the non-interested Directors consider that the terms of the Durack Acquisition Agreement are no more favourable to Durack Resources than would be reasonable if Parbo Padbury and Durack Resources were dealing at arm's length in the same circumstances.

Further details of the Durack Acquisition Agreement are provided in Section 7.2(b).

Omni GeoX Royalty

The Omni GeoX Royalty was a pre-existing encumbrance attaching to Tenement E52/3600 that was assumed by Parbo Taro as part of the overall terms on which the Bryah Project was acquired under the Bryah Acquisition Agreement.

The Bryah Acquisition Agreement was negotiated at arm's length and completed prior to the Company's conversion to a public company and prior to Mr Langworthy's appointment as a Director. Accordingly, no member approval under Chapter 2E was required in respect of the Omni GeoX Royalty.

Further details of the Omni GeoX Royalty and the Bryah Acquisition Agreement are provided in Section 7.2(a).

6.9 ASX Corporate Governance Council Principles and Recommendations

The Company has adopted comprehensive systems of control and accountability as the basis for the administration of corporate governance. The Board is committed to administering the

Company's policies and procedures with openness and integrity, pursuing the true spirit of corporate governance commensurate with the Company's needs.

To the extent applicable, the Company has adopted the 4th edition of the ASX Corporate Governance Council's Corporate Governance Principles and Recommendations (**Recommendations**).

In light of the Company's size and nature, the Board considers that the current Board is a cost effective and practical method of directing and managing the Company. As the Company's activities develop in size, nature and scope, the size of the Board and the implementation of additional corporate governance policies and structures will be reviewed.

The Company's main corporate governance policies and practices as at the Prospectus Date are detailed below. The Company's full Corporate Governance Plan is available in a dedicated corporate governance information section of the Company's website at www.parbo.com.au.

(a) **Board of Directors**

The Board is responsible for the corporate governance of the Company. The Board develops strategies for the Company, reviews strategic objectives and monitors performance against those objectives. Clearly articulating the division of responsibilities between the Board and management will help manage expectations and avoid misunderstandings about their respective roles and accountabilities.

In general, the Board assumes (amongst others) the following responsibilities:

(i) providing leadership and setting the strategic objectives of the Company;

(ii) appointing and, when necessary, replacing Executive Directors;

(iii) approving the appointment and when necessary replacement, of other senior executives;

(iv) undertaking appropriate checks before appointing a person, or putting forward to security holders a candidate for election, as a Director;

(v) overseeing management's implementation of the Company's strategic objectives and its performance generally;

(vi) approving operating budgets and major capital expenditure;

(vii) overseeing the integrity of the Company's accounting and corporate reporting systems including the external audit;

(viii) overseeing the Company's process for making timely and balanced disclosure of all material information concerning the Company that a reasonable person would expect to have a material effect on the price or value of the Company's securities;

(ix) ensuring that the Company has in place an appropriate risk management framework and setting the risk appetite within which the Board expects management to operate; and

(x) monitoring the effectiveness of the Company's governance practices.

The Company is committed to ensuring that appropriate checks are undertaken before the appointment of a Director and has in place written agreements with each Director which detail the terms of their appointment.

For personal use only

(b) **Composition of the Board**

Election of Board members is substantially the province of the Shareholders in a general meeting. On Admission, the Board will consist of three Non-Executive Directors. The Non-Executive Directors are not considered to be independent Directors. As the Company's activities develop in size, nature and scope, the composition of the Board and the implementation of additional corporate governance policies and structures will be reviewed.

(c) **Identification and management of risk**

The Board's collective experience will assist in the identification of the principal risks that may affect the Company's business. Key operational risks and their management will be recurring items for deliberation at Board meetings.

(d) **Ethical standards**

The Board is committed to the establishment and maintenance of appropriate ethical standards.

(e) **Independent professional advice**

Subject to the Board's approval (not to be unreasonably withheld), the Directors, at the Company's expense, may obtain independent professional advice on issues arising in the course of their duties.

(f) **Remuneration arrangements**

The remuneration of any Executive Directors will be decided by the Board, without the affected Executive Director participating in that decision-making process.

In addition, subject to any necessary Shareholder approval, a Director may be paid fees or other amounts as the Directors determine where a Director performs special duties or otherwise performs services outside the scope of the ordinary duties of a Director (eg. non-cash performance incentives such as options).

Directors are also entitled to be paid reasonable travel and other expenses incurred by them in the course of the performance of their duties as Directors.

The Board reviews and approves the Company's remuneration policy in order to ensure that the Company is able to attract and retain executives and Directors who will create value for Shareholders, having regard to the amount considered to be commensurate for an entity of the Company's size and level of activity as well as the relevant Directors' time, commitment and responsibility.

The Board is also responsible for reviewing any employee incentive and equity-based plans including the appropriateness of performance hurdles and total payments proposed.

(g) **Securities trading policy**

The Board has adopted a policy that sets out the guidelines on the sale and purchase of securities in the Company by its key management personnel (ie Directors and, if applicable, any employees reporting directly to the Executive Directors). The policy generally provides that the written acknowledgement of the Chairman (or the Board in the case of the Chairman) must be obtained prior to trading.

(h) **Diversity policy**

The Board values diversity and recognises the benefits it can bring to the organisation's ability to achieve its goals. Accordingly, the Company has set in place a diversity policy.

For personal use only

For personal use only

This policy outlines the Company's diversity objectives in relation to gender, age, cultural background and ethnicity. It includes requirements for the Board to consider establishing measurable objectives for achieving diversity, and for the Board to assess annually both the objectives, and the Company's progress in achieving them.

(i) **Audit and risk**

The Company will not have a separate audit or risk committee until such time as the Board is of a sufficient size and structure, and the Company's operations are of a sufficient magnitude for a separate committee to be of benefit to the Company. In the meantime, the full Board will carry out the duties that would ordinarily be assigned to that committee under the written terms of reference for that committee, including but not limited to, monitoring and reviewing any matters of significance affecting financial reporting and compliance, the integrity of the financial reporting of the Company, the Company's internal financial control system and risk management systems and the external audit function.

(j) **External audit**

The Company in general meetings is responsible for the appointment of the external auditors of the Company, and the Board from time to time will review the scope, performance and fees of those external auditors.

(k) **Social media policy**

The Board has adopted a social media policy to regulate the use of social media by people associated with the Company or its subsidiaries to preserve the Company's reputation and integrity. The policy outlines requirements for compliance with confidentiality, governance, legal, privacy and regulatory parameters when using social media to conduct Company business.

(l) **Whistleblower policy**

The Board has adopted a whistleblower protection policy to ensure concerns regarding unacceptable conduct including breaches of the Company's code of conduct can be raised on a confidential basis, without fear of reprisal, dismissal or discriminatory treatment. The purpose of this policy is to promote responsible whistle blowing about issues where the interests of others, including the public, or of the organisation itself are at risk.

(m) **Anti-bribery and anti-corruption policy**

The Board has a zero-tolerance approach to bribery and corruption and is committed to acting professionally, fairly and with integrity in all business dealings. The Board has adopted an anti-bribery and anti-corruption policy for the purpose of setting out the responsibilities in observing and upholding the Company's position on bribery and corruption provide information and guidance to those working for the Company on how to recognise and deal with bribery and corruption issues.

6.10 Departures from Recommendations

Following Admission, the Company will be required to report any departures from the Recommendations in its annual financial report.

The Company's compliance and departures from the Recommendations as at the Prospectus Date are detailed in the table below.

Principles and Recommendations	Comply (Yes/No)	Explanation
PRINCIPLE 1 – LAY SOLID FOUNDATIONS FOR MANAGEMENT AND OVERSIGHT		

For personal use only

Principles and Recommendations	Comply (Yes/No)	Explanation
Recommendation 1.6 A listed entity should: (a) have and disclose a process for periodically evaluating the performance of the Board, its committees and individual directors; and (b) disclose, in relation to each reporting period, whether a performance evaluation was undertaken in the reporting period in accordance with that process.	**Partially**	The process for evaluating board performance is detailed in the Performance Evaluation Policy which is available on the Company's website. The Performance Evaluation Policy has been newly adopted and therefore no performance evaluation has been undertaken in accordance with those processes contained within the policy.
Recommendation 1.7 A listed entity should: (a) have and disclose a process for periodically evaluating the performance of its senior executives at least once every reporting period; and (b) disclose for each reporting period whether a performance evaluation has been undertaken in accordance with that process during or in respect of that period.	**Partially**	The Board reviews the performance of its executive team annually. A member of the executive team, for these purposes, means key management personnel (as defined in the Corporations Act), other than non-executive Directors. The applicable processes for these evaluations can be found in the Company's Performance Evaluation Policy, which is available on the Company's website. The Performance Evaluation Policy has been newly adopted and therefore no performance evaluation has been undertaken in accordance with those processes contained within the policy.
PRINCIPLE 2 – STRUCTURE THE BOARD TO BE EFFECTIVE AND ADD VALUE		
Recommendation 2.1 The board of a listed entity should: (a) have a nomination committee which: (i) has at least three members, a majority of whom are independent directors; and (ii) is chaired by an independent director, and disclose: (iii) the charter of the committee; (iv) the members of the committee; and (v) as at the end of each reporting period, the number of times the committee met throughout the period and the individual attendances of the members at those meetings; or if it does not have a nomination committee, disclose that fact and the processes it employs to address board succession issues and to ensure that the board has the appropriate balance of skills,	**Partially**	In view of the size and resources available to the Company, it is not considered that a separate nomination committee would add any substance to this process, as such the Board as a whole will act in regards to the responsibilities of the nomination committee. Those responsibilities are outlined in the Nomination and Remuneration Committee Charter which is available on the Company's website.

For personal use only

Principles and Recommendations	Comply (Yes/No)	Explanation
knowledge, experience, independence and diversity to enable it to discharge its duties and responsibilities effectively.		
Recommendation 2.2 A listed entity should have and disclose a board skills matrix setting out the mix of skills that the board currently has or is looking to achieve in its membership.	**Partially**	The Board is structured to facilitate the effective discharge of its duties and to add value through its deliberations. It seeks to achieve a Board composition with a balance of diverse attributes relevant to the Company's operations and markets, including skills sets, background, gender, geography and industry experience. In addition to those general skills expected for Board membership, the following skills have also been identified as being necessary such as operational management, exploration and geology, engineering, project delivery, finance, corporate governance, equity capital markets, legal, and commercial negotiations. A profile of each Director setting out their skills, experience and period of office will be set out in the Directors' Report section of each annual report. The Company has not disclosed a Board skill matrix.
PRINCIPLE 7 – RECOGNISE AND MANAGE RISK		
Recommendation 7.1 The board of a listed entity should: (a) have a committee or committees to oversee risk, each of which: (i) has at least three members, a majority of whom are independent directors; and (ii) is chaired by an independent director, and disclose: (iii) the charter of the committee; (iv) the members of the committee; and (v) as at the end of each reporting period, the number of times the committee met throughout the period and the individual attendances of the members at those meetings; or (b) if it does not have a risk committee or committees that satisfy (a) above, disclose that fact and the processes it employs for overseeing the entity's risk management framework.	**Partially**	As a consequence of the size and composition of the Company's Board (comprising Non-Executive Directors) the Board does not have a stand-alone risk committee. The Board as a whole has responsibilities typically assumed by a risk committee, including but not limited to: (a) ensuring that an appropriate risk-management framework is in place and is operating properly; and (b) reviewing and monitoring legal and policy compliance systems and issues. That is, matters typically dealt with by a risk committee are dealt with by the full Board.

For personal use only

Principles and Recommendations	Comply (Yes/No)	Explanation
PRINCIPLE 8 – REMUNERATE FAIRLY AND RESPONSIBLY		
Recommendation 8.1 The board of a listed entity should: (a) have a remuneration committee which: (i) has at least three members, a majority of whom are independent directors; and (ii) is chaired by an independent director, and disclose: (iii) the charter of the committee; (iv) the members of the committee; and (v) as at the end of each reporting period, the number of times the committee met throughout the period and the individual attendances of the members at those meetings; or (b) if it does not have a remuneration committee, disclose that fact and the processes it employs for setting the level and composition of remuneration for directors and senior executives and ensuring that such remuneration is appropriate and not excessive.	**Partially**	The Board as a whole performs the function of the remuneration committee which includes setting the Company's remuneration structure, determining eligibilities to incentive schemes, assessing performance and remuneration of senior management and determining the remuneration and incentives of the Board. The Board may obtain external advice from independent consultants in determining the Company's remuneration practices, including remuneration levels, where considered appropriate. The Board considers that the Company is not currently of a size, nor are its affairs of such complexity to justify having a separate remuneration committee.

For personal use only

7. Material Contracts

The Directors consider that certain contracts entered into by the Company are material to the Company or are of such a nature that an investor may wish to have particulars of them when assessing whether to apply for Shares under the Offers. The provisions of such material contracts are summarised in this Section.

7.1 Amity Royalty Deed

On 19 December 2025, the Company entered into a royalty deed with Amity in consideration for facilitation services provided by Amity and its shareholders.

Under the Amity Royalty Deed, the Company granted Amity a 2.5% Gross Revenue royalty (subject to certain adjustments) in respect of the extraction and sale of all Minerals produced from tenements E51/1942, E51/1969, E51/2183, ELA51/2280 and ELA51/2288, which form part of the Mount Padbury Project.

The Amity Royalty Deed does not contain a right of first refusal, buyback or pre-emption in favour of either party over the Amity Royalty or the tenements.

The Amity Royalty Deed is otherwise on terms and conditions considered standard for an agreement of this nature.

On 12 June 2026, the Company, Parbo Padbury and Amity entered into a deed of assignment and assumption under which Parbo Padbury assumed the ongoing obligations under the Amity Royalty Deed in relation to the relevant Tenements.

7.2 Tenement Acquisitions

(a) **Bryah Acquisition Agreement**

On 5 November 2025, the Company's wholly owned subsidiary, Parbo Taro, entered into a tenement sale and purchase agreement with Dingo pursuant to which the Company agreed to acquire a 100% legal and beneficial interest of the Tenements comprising the Bryah Project (**Bryah Acquisition Agreement**).

The consideration paid by the Company consisted of $200,000 in cash and the grant of a 2% net smelter returns royalty to Dingo over the Bryah Project.

The Bryah Acquisition Agreement completed on 19 December 2025.

Under the Bryah Acquisition Agreement, Parbo Taro assumed the following pre-existing royalty obligations:

(i) a 1.5% net smelter returns royalty payable to Gateway Projects WA Pty Ltd in respect of Tenements E51/1738, E51/1842, E52/3273 and E52/3510 pursuant to a tenement sale agreement dated 15 April 2020; and

(ii) a 1.5% net smelter returns royalty payable to Omni GeoX Pty Ltd (an entity controlled by Peter Langworthy, a Non-Executive Director of the Company) in respect of Tenement E52/3600. The Omni GeoX Royalty was originally granted under a tenement sale agreement between Omni GeoX Pty Ltd and Dingo, under which Omni GeoX Pty Ltd sold its 100% interest in Tenement E52/3600 to Dingo, and was subsequently assumed by Parbo Taro under the Bryah Acquisition Agreement.

In accordance with the Mining Act, exploration licence applications cannot be transferred. Accordingly, the Bryah Acquisition Agreement provides that Dingo must hold the Pending Bryah Tenements (being ELA51/2211, ELA51/2248, ELA52/4352 and ELA52/4408), and in the case of E52/4351, which is granted and in its first year, on trust for Parbo Taro until such time that they are granted and can be transferred to Parbo Taro (which, in the case of E52/4351, is subject to the consent of the Minister, or, the Tenement passing the first anniversary of its grant, such that it is able to be transferred without the need for the consent of the Minister). Parbo Taro will be entitled to exclusive possession of these Tenements, once granted, and is permitted to do all such things in relation to the Tenements as the registered holder of the tenements is entitled to do.

(b) **Durack Acquisition Agreement**

On 12 June 2026, the Company's wholly owned subsidiary, Parbo Padbury, entered into a tenement sale agreement with Durack Resources (an entity associated with Non-Executive Directors Ben Auld and Neil Rose), pursuant to which Parbo Padbury agreed to acquire a 100% legal and beneficial interest in Tenement application ELA51/2288 (**Durack Acquisition Agreement**).

The consideration payable by Parbo Padbury under the Durack Acquisition Agreement is $5,220 (exclusive of GST), being reimbursement of the expenses incurred by Durack Resources in applying for and maintaining ELA51/2288.

In accordance with the terms of the Durack Acquisition Agreement, Durack Resources will hold ELA51/2288 on trust for Parbo Padbury until such time that it is granted and capable of transfer to Parbo Padbury under the Mining Act.

The Durack Acquisition Agreement is otherwise on terms and conditions considered standard for an agreement of this nature.

7.3 Lead Manager Mandate and Underwriting Agreement

The Company entered into a lead manager mandate dated 19 May 2026 (**Lead Manager Mandate**) and an underwriting agreement dated 5 August 2026 (**Underwriting Agreement**) with Leeuwin Wealth (**Lead Manager** or **Underwriter**) pursuant to which Leeuwin Wealth has been appointed to act on an exclusive basis as lead manager, bookrunner and underwriter to the IPO Offer.

(a) **Fees and expenses**

In accordance with the Lead Manager Mandate and Underwriting Agreement, the Company has agreed to pay the following fees and benefits to Leeuwin Wealth:

(i) a management fee of 2% of the gross proceeds received under the IPO Offer (**Management Fee**); and

(ii) an underwriting fee of 4% of the gross proceeds received under the IPO Offer (**Underwriting Fee**).

All sub-underwriting fees and selling fees to third parties are met by the Lead Manager from the Underwriting Fee.

In addition, the Company has agreed to pay the Lead Manager a corporate advisory fee of $50,000 and to issue 4,000,000 Lead Manager Options on the terms and conditions set out in Section 8.2.

For personal use only

The Company has agreed to reimburse the Lead Manager for all reasonably out-of-pocket expenses incurred by the Lead Manager in connection with the IPO Offer, including legal fees of up to a maximum of $40,000.

See Section 2.18 for further information regarding the Lead Manager's interests in the Offers.

(b) **Termination events not subject to materiality**

At completion of the IPO Offer (**Completion**) or at any time prior to Completion, the Underwriter may, without cost or liability to themselves, by notice in writing to the Company, terminate its obligations under the Underwriting Agreement if any one or more of the following occurs:

(i) (**Indices fall**): either of the All Ordinaries Index or the S&P/ASX Small Ordinaries Index as published by ASX, closes on each of any five consecutive trading days occurring after the date of the Underwriting Agreement, at a level that is 10% or more below its respective level as at the close of trading on the trading days prior to the date of the Underwriting Agreement;

(ii) (**No Official Quotation**): ASX confirms in writing by the date of Official Quotation that Official Quotation will be declined or qualified, other than subject to standard conditions customarily imposed, or any other conditions accepted in writing by the Underwriter by the date of Official Quotation or if approval is granted, such approval is subsequently withdrawn qualified or withheld before Completion;

(iii) (**Repayment**): any circumstance arises after lodgement of the Prospectus that results in the Company either repaying the money received from Applicants (other than to applicants whose Applications were not accepted in whole or in part) or offering Applicants an opportunity to withdraw their Applications for Shares under the IPO Offer and be repaid their Application Money;

(iv) (**No certificate**): the Company does not provide a certificate (being a letter signed in accordance with section 127 of the Corporations Act, confirming that no termination event has occurred, the Company has complied with its obligations, and its representations and warranties remain true) substantially in the form and manner required under the Underwriting Agreement or a statement in that certificate is untrue in any material respect, incorrect or misleading or deceptive;

(v) (**Suspension of debt payments**): the Company suspends payment of its debts generally;

(vi) (**Event of insolvency**): if an event of insolvency occurs in respect of a Group Member including where an external controller, administrator or liquidator is appointed, an application or resolution is made for such appointment, winding up or a schemed of arrangement, a Group Member becomes insolvent or unable to pay it debts or any similar event occurs under an applicable insolvency law;

(vii) (**Bankruptcy**): a director of a Group Member is or becomes unable to pay their debts when they are due, declared or taken to be insolvent or an order is made for bankruptcy;

(viii) (**Arrangements**): a Group Member enters into or resolves to enter into any arrangement, composition or compromise with, or assignment for the benefit of, its creditors or any class of them;

For personal use only

(ix) (**Ceasing business**): other than as contemplated by the Prospectus, a Group Member ceases to carry on business;

(x) (**Charge**): other than as disclosed in the Offer Documents or by the Company to the Underwriter in writing prior to the date of the Underwriting Agreement, a person charges or encumbers or agrees to charge or encumber, the whole, or a substantial part of the business or property of the Company or its Group;

(xi) (**Stop order**): ASIC makes an interim or final stop order in relation to the Prospectus under section 739 of the Corporations Act or gives notice of its intention to hold a hearing or issues an order under section 739 of the Corporations Act in relation to the Prospectus to determine if it should make a stop order in relation to the Prospectus or makes an application under sections 1324 or 1324B of the Corporations Act;

(xii) (**Notices**): any person other than the Underwriter gives a notice under section 733(3) Corporations Act or any person who has previously consented to the inclusion of their name in the Prospectus (or any supplementary prospectus) or to be named in the Prospectus withdraws their consent after lodgement;

(xiii) (**Non-compliance with disclosure requirements**): it transpires that the Prospectus or the Offer Documents do not contain all the information required by the Corporations Act;

(xiv) (**Misleading Offer Documents**): a material statement in the Prospectus is misleading or deceptive, or likely to mislead or deceive, or that there is a material omission from the Prospectus or if any statement in the Prospectus becomes misleading or deceptive in a material respect or likely to mislead or deceive in a material respect or if the lodgement and despatch of the Prospectus is or becomes misleading or deceptive in a material respect or likely to mislead or deceive in a material respect;

(xv) (**ASIC inquiry into Offers**): ASIC issues proceedings in relation to the Company or an application is made by ASIC for an order under Part 9.5 of the Corporations Act in relation to the Prospectus or ASIC commences any investigation or hearing under Part 3 of the *Australian Securities and Investments Commission Act 2001* (Cth) in relation to the Prospectus;

(xvi) (**Supplementary prospectus**): the Company lodges a supplementary prospectus without the consent of the Underwriter whose consent shall not be unreasonably withheld or fails to lodge a supplementary prospectus in a form acceptable to the Underwriter, acting reasonably or becomes required to lodge a supplementary prospectus because of a circumstance set out in section 719(1) of the Corporations Act;

(xvii) (**Material Contracts**): termination (other than those that terminate due to the effluxion of time) or a material amendment of any Material Contract of the Company, or a Group Member in both cases which have a Material Adverse Effect on the Company or its Group;

(xviii) (**ASX approval**): ASX does not approve the admission of the Company to the Official List and the granting of Official Quotation to the Shares under the IPO Offer (subject only to conditions acceptable to the Underwriter, acting reasonably) by 5pm on the Settlement Date, or if granted, the approval is subsequently withdrawn, qualified (other than conditions acceptable to the Underwriter, acting reasonably) or withheld (or ASX indicates to the Company

For personal use only

or the Underwriter that the approval is likely to be withdrawn, qualified or withheld);

(xix) (**Constitution**): other than as contemplated by the Prospectus, prior to the Allotment Date, a change to the constitution of any Group Member or the share capital or capital structure of a Group Member occurs without the prior written consent of the Underwriter whose consent shall not be unreasonably withheld;

(xx) (**Fraud**): a Group Member, or any of their respective directors or officers (as that term is defined in the Corporations Act) engage in any fraudulent conduct or activity;

(xxi) (**Unable to proceed**): the Company is prevented from conducting or completing the IPO Offer (including allotting the Shares under the IPO Offer) by or in accordance with the Corporations Act, the Listing Rules, any statute, regulation or order of a court of competent jurisdiction, by ASIC, ASX or any court of competent jurisdiction or any governmental or semi-governmental agency or authority;

(xxii) (**Withdrawal**): the Company withdraws the Prospectus or terminates the IPO Offer or any part of the IPO Offer, or notifies the Underwriter that it intends to do any of these things;

(xxiii) (**Regulatory action**): there is an application to a Government Agency (including, without limitation, the Takeovers Panel) for an order, declaration (including, in relation to the Takeovers Panel, of unacceptable circumstances) or other remedy, or any Government Agency commences, or gives notice of an intention to commence, any investigation, proceedings or hearing in relation to the IPO Offer or the Offer Documents or prosecutes or commences proceedings against, or gives notice of an intention to commence, any investigation, proceedings or hearing in relation to, or prosecute or commence proceedings against, the Company or any of its Directors in their capacity as a Director of the Company, including under Part 9.5 of the Corporations Act and Part 3 of the *Australian Securities and Investments Commission Act 2001* (Cth), except where the existence of the investigation, proceedings, prosecution or hearing has not become publicly available and it has been withdrawn by the date that is the earlier of:

(A) the Business Day immediately preceding the Settlement Date; and

(B) the date that is two Business Days after the investigation, proceedings, prosecution or hearing is commenced;

(xxiv) (**Change in management**): other than as contemplated in the Prospectus, a change in the board of directors or senior management of any Group Member is announced or occurs without the written consent of the Underwriter whose consent shall not be unreasonably withheld;

(xxv) (**Timetable**): there is a delay in any specified date in the Indicative Timetable which is greater than 5 Business Days, other than as the result of actions in breach of this Agreement taken by the Underwriter or the extension of the exposure period by ASIC (where the reason for such extension is not otherwise a Termination Event), without the written consent of the Underwriter (such consent not to be unreasonably withheld or delayed);

(xxvi) (**Authorisation**): any Authorisation which is material to anything referred to in the Offer Documents is repealed, revoked or terminated or expires, or is

For personal use only

modified or amended in a manner unacceptable to the Underwriter (acting reasonably);

(xxvii) (**Legal proceedings and offence by directors**): any of the following occurs which has a material impact on the Company's operations:

(A) legal proceedings are commenced against the Company;

(B) a director or senior manager of a Group Member is charged with an indictable offence or any regulatory body commenced any public action against the director or senior manager or announced that it intends to take any such action; or

(C) any director of a Group Member is disqualified from managing a corporation under sections 206A, 206B, 206C, 206D, 206E, 206F or 206G of the Corporations Act;

(xxviii) (**Prospectus to comply**): the Prospectus or any aspect of the IPO Offer does not comply with the Corporations Act, the Listing Rules (excluding in circumstances where a waiver has been granted) or any other applicable law or regulation in a material respect;

(c) **Termination events subject to materiality**

The Underwriter may, at any time by notice to the Company immediately, without cost or liability to itself, terminate the Underwriting Agreement if any of the following events occur and in the reasonable opinion of the Underwriter reached in good faith, the event is likely to have a Material Adverse Effect or could give rise to a liability of the Underwriter under the Corporations Act or otherwise:

(i) (**Default**): default or breach by the Company under the Underwriting Agreement of any terms, condition, covenant or undertaking which is not remedied by the Company within 5 Business Days of notification by the Underwriter;

(ii) (**Incorrect or untrue representation**): any representation, warranty or undertaking given by the Company in the Underwriting Agreement is or becomes untrue or incorrect in a material respect;

(iii) (**Contravention of constitution or Act**): a material contravention by a Group Member of any provision of its constitution, the Corporations Act, the Listing Rules or any other applicable legislation, any policy or requirement of ASIC, ASX or any Governmental Agency or any Material Contract entered into by it;

(iv) (**Adverse change**): an event occurs which gives rise to a Material Adverse Effect after the date of the Underwriting Agreement in the assets, liabilities, financial position, trading results, profits, forecasts, losses, prospects, business or operations of any Group Member including, without limitation, if any forecast in the Offer Documents becomes incapable of being met or in the Underwriter's reasonable opinion, unlikely to be met in the projected time;

(v) (**Error in due diligence results**): it transpires that any of the due diligence results or any part of the documents and information provided by the Company in verification of statements made in the Offer Documents was false, misleading or deceptive in a material respect or that there was a material omission from them;

For personal use only

(vi) (**Public statements**): without the prior approval of the Underwriter a public statement is made by the Company in relation to the IPO Offer, the issue of the Shares under the IPO Offer or the Offer Documents except where such statement is required by law or the Listing Rules;

(vii) (**Misleading information**): any information supplied at any time by the Company or any person on its behalf to the Underwriter in respect of any aspect of the IPO Offer or the issue of the Shares under the IPO Offer or the affairs of any Group Member is or becomes misleading or deceptive or likely to mislead or deceive;

(viii) (**Official Quotation qualified**): the Official Quotation is qualified or conditional other than as set out in the definition of "Official Quotation";

(ix) (**Change in laws or policy**): there is introduced or there is a public announcement of a proposal to introduce, into the Parliament of Australia or any of its States or Territories any legislation or prospective legislation or budget or the Reserve Bank of Australia or any Commonwealth or State authority adopts or announces a proposal to adopt any new, or any major change in, existing, monetary, taxation, exchange or fiscal policy which if enacted would have a Material Adverse Effect;

(x) (**Prescribed Occurrence**): a Prescribed Occurrence occurs;

(xi) (**Judgment against a Group Member**): a judgment in an amount exceeding $200,000 is obtained against a Group Member and is not set aside or satisfied within 7 days;

(xii) (**Litigation**): material litigation, arbitration, administrative or industrial proceedings are after the date of the Underwriting Agreement commenced against any Group Member, other than any claims disclosed to the Underwriter in writing prior to the date of the Underwriting Agreement or foreshadowed in the Offer Documents;

(xiii) (**Hostilities**): any of the following occurs:

(A) hostilities not presently existing commence (whether war has been declared or not) or a major escalation in existing hostilities occurs (whether war has been declared or not) involving any one or more of Australia, New Zealand, the United States, the United Kingdom, Singapore, Hong Kong, the People's Republic of China, North Korea, South Korea, Taiwan, any member state of the European Union, or any of the following countries or territories: Bahrain, Egypt, Iraq, Jordan, Kuwait, Lebanon, Oman, Qatar, Saudi Arabia, Syria, Turkey, United Arab Emirates, Yemen, Gaza and the West Bank (Middle East Countries), including any material escalation of such conflict to, or a major terrorist act is perpetrated in any of those countries or any diplomatic establishment of any of those countries;

(B) the major escalation of existing hostilities in relation to the conflict:

(1) between Russia and Ukraine by way of the use of chemical, biological or nuclear weapons, or the military of any member state of the North Atlantic Treaty Organization becomes directly involved in that conflict; or

For personal use only

(2) involving Israel and the Gaza region of Palestine, by way of the use of chemical, biological or nuclear weapons, or the military of any member state of the North Atlantic Treaty Organization, Iran, Lebanon, or Syria; or

(3) involving Israel, United States, Iran, by way of the use of chemical, biological or nuclear weapons, or the military of any member state of the North Atlantic Treaty Organization, any country or territory of the Middle East Countries becoming directly involved in that conflict.

(xiv) (**Force Majeure**): a Force Majeure affecting the Company's business or any obligation under the Agreement lasting in excess of 7 days occurs;

(xv) (**Certain resolutions passed**): a Group Member passes or takes any steps to pass a resolution under section 254N, section 257A or section 260B of the Corporations Act or a resolution to amend its constitution without the prior written consent of the Underwriter;

(xvi) (**Capital Structure**): any Group Member alters its capital structure in any manner not contemplated by the Offer Documents except in respect of the exercise of convertible securities on issue at the date of the Underwriting Agreement or the issue of securities under the Plan;

(xvii) (**Investigation**): any person is appointed under any legislation in respect of companies to investigate the affairs of a Group Member; or

(xviii) (**Market Conditions**): a suspension or material limitation in trading generally on the ASX occurs or any material adverse change or disruption occurs in the existing financial markets, political or economic conditions of Australia, Japan or the United States of America.

(d) **Conditions, warranties, undertaking and other terms**

The Underwriting Agreement contains certain standard representations, warranties and undertakings by the Company, as well as common conditions precedent, including receipt by the Underwriter of the final, signed due diligence report and ASX indicating that it will grant permission for quotation of Shares under the IPO Offer on ASX.

The representations and warranties given by the Company relate to matters such as conduct of the Company, power and authorisations, information provided by the Company, information in the Prospectus and compliance with applicable laws and regulations.

(e) **Indemnity**

Subject to certain exclusions relating to, among other things, fraud, wilful misconduct, recklessness, negligence or breach of contract of the person claiming the indemnity, the Company agrees to keep the Underwriter and its representatives indemnified from losses suffered by them in connection with the IPO Offer or the appointment of the Underwriter pursuant to the Underwriting Agreement. The aggregate liability of the Company to the Underwriter under the Underwriting Agreement, including under this indemnity, is capped at an amount equal to the aggregate fees payable to the Underwriter under the Underwriting Agreement.

The Lead Manager Mandate and Underwriting Agreement contain additional provisions considered standard for agreements of this nature.

For personal use only

7.4 Executive Services Agreements, Consultancy Agreements and Letters of Appointment

(a) **Chief Executive Officer – Tim Campbell**

The Company has entered into an executive services agreement with Tim Campbell dated 3 July 2026 for his appointment as Chief Executive Officer (**CEO ESA**). Mr Campbell is responsible for diligently performing the duties and responsibilities of the Chief Executive Officer as required and directed by the Company from time to time. Mr Campbell will report to the Board.

The Board may, in its absolute discretion invite Mr Campbell to participate in bonus and/or other incentive schemes in the Company that it may implement from time to time, subject to compliance with the Corporations Act and Listing Rules.

Mr Campbell will be paid a base annual salary of $220,000 per annum (exclusive of superannuation) payable from the date of Admission. The Company intends to issue 721,688 Board and Management Options and 1,428,941 Board and Management Performance Rights prior to Admission to Mr Campbell as an incentive component of his remuneration package on the terms and conditions in Section 8.2 and 8.3 respectively. The CEO ESA is for an indefinite term, continuing until terminated by either the Company or Mr Campbell giving not less than 4 weeks' written notice of termination.

The CEO ESA contains additional provisions considered standard for agreements of this nature.

(b) **Non-Executive Chair – Ben Auld**

The Company has entered into a Non-Executive Chair letter of appointment with Ben Auld, pursuant to which the Company has agreed to pay Mr Auld $55,000 per annum (excluding statutory superannuation) from the date of Admission for services as Non-Executive Chair. From 1 April 2026 to the date of Admission, the Company pays Mr Auld $30,000 per annum (excluding statutory superannuation) for services as a Director. Mr Auld was appointed as a Director of the Company on 21 January 2026.

The Company intends to issue 497,163 Board and Management Options and 984,382 Board and Management Performance Rights to Mr Auld prior to Admission as an incentive component of his remuneration package on the terms and conditions in Sections 8.2 and 8.3 respectively.

The agreement contains additional provisions considered standard for agreements of this nature.

(c) **Non-Executive Director – Peter Langworthy**

The Company has entered into a Non-Executive Director letter of appointment with Peter Langworthy and a consultancy agreement with Jericho Exploration Pty Ltd (**Jericho**) (an entity associated with Mr Langworthy) in respect of his appointment as a Non-Executive Director in April 2026.

From the date of Mr Langworthy's appointment to the date of Admission, the Company pays Jericho $33,000 per annum (excluding GST) for the services of Mr Langworthy as a Director. From the date of Admission, the Company will pay $45,000 per annum (excluding GST) to Jericho for the services of Mr Langworthy as a Director.

The Company intends to issue 497,163 Board and Management Options and 984,382 Board and Management Performance Rights to Mr Langworthy as an incentive

For personal use only

component of his remuneration package on the terms and conditions in Sections 8.2 and 8.3 respectively.

The agreements contain additional provisions considered standard for agreements of this nature.

(d) **Non-Executive Director – Neil Rose**

The Company has entered into a Non-Executive Director letter of appointment with Neil Rose, pursuant to which the Company has agreed to pay Mr Rose $45,000 per annum (excluding statutory superannuation) from the date of Admission for services as a Non-Executive Director. From 1 April 2026 to the date of Admission, the Company pays Mr Rose $30,000 per annum (excluding statutory superannuation) for services as a Director. Mr Rose was appointed as a Director of the Company on 25 May 2021.

The Company intends to issue 497,163 Board and Management Options and 984,382 Board and Management Performance Rights to Mr Rose prior to Admission as an incentive component of his remuneration package on the terms and conditions in Sections 8.2 and 8.3 respectively.

The agreement contains additional provisions considered standard for agreements of this nature.

(e) **Exploration Manager – Jordan Griffiths**

The Company has entered into a services agreement with Jordan Griffiths dated 16 July 2026, appointing Mr Griffiths as the Company's Exploration Manager from the date of Admission (**Exploration Manager Agreement**).

Mr Griffiths will receive an annual salary of $200,000 per annum (exclusive of superannuation) from the date of Admission.

The Company intends to issue 721,687 Board and Management Options and 1,428,941 Board and Management Performance Rights to Mr Griffiths prior to Admission as an incentive component of his remuneration package on the terms and conditions in Sections 8.2 and 8.3 respectively.

The Exploration Manager Agreement is for an indefinite term, continuing until terminated by either party by giving not less than 4 weeks' written notice.

The Exploration Manager Agreement contains additional provisions considered standard for agreements of this nature.

7.5 Deeds of indemnity, insurance and access

The Company is party to a deed of indemnity, insurance and access with each of the Directors, Chief Executive Officer and the Joint Company Secretaries (**Indemnified Parties**). Under these deeds, the Company indemnifies each of the Indemnified Parties to the extent permitted by law against any liability arising as a result of the Indemnified Parties acting in their respective positions. The Company is also required to maintain insurance policies for the benefit of the Indemnified Parties and must allow the Indemnified Parties to inspect board papers in certain circumstances. The deeds are considered standard for documents of this nature.

For personal use only

8. Additional information

8.1 Rights attaching to Shares

A summary of the rights attaching to the Shares is detailed below. This summary is qualified by the full terms of the Constitution (a full copy of the Constitution is available from the Company on request free of charge) and does not purport to be exhaustive or to constitute a definitive statement of the rights and liabilities of Shareholders. These rights and liabilities can involve complex questions of law arising from an interaction of the Constitution with statutory and common law requirements. For a Shareholder to obtain a definitive assessment of the rights and liabilities which attach to the Shares in any specific circumstances, the Shareholder should seek legal advice.

(a) (**Ranking of Shares**): At the Prospectus Date, all Shares are of the same class and rank equally in all respects. Specifically, the Shares issued pursuant to this Prospectus will rank equally with existing Shares.

(b) (**Voting rights**): Subject to any rights or restrictions, at general meetings every Shareholder:

(i) present and entitled to vote may vote in person or by attorney, proxy or representative;

(ii) has one vote on a show of hands; and

(iii) has one vote for every Share held, upon a poll.

(c) (**Dividend rights**): Shareholders will be entitled to dividends, distributed among members in proportion to the capital paid up, from the date of payment. No dividend carries interest against the Company and the declaration of Directors as to the amount to be distributed is conclusive. Shareholders may be paid interim dividends or bonuses at the discretion of the Directors. The Company must not pay a dividend unless the Company's assets exceed its liabilities immediately before the dividend is declared and the excess is sufficient for the payment of the dividend.

(d) (**Variation of rights**): The rights attaching to the Shares may only be varied by the consent in writing of the holders of three-quarters of the Shares, or with the sanction of a special resolution passed at a general meeting.

(e) (**Transfer of Shares**): Shares can be transferred upon delivery of a proper instrument of transfer to the Company or by a transfer in accordance with the ASX Settlement Operating Rules. The instrument of transfer must be in writing, in the approved form, and signed by the transferor and the transferee. Until the transferee has been registered, the transferor is deemed to remain the holder, even after signing the instrument of transfer. In some circumstances, the Directors may refuse to register a transfer if upon registration the transferee will hold less than a marketable parcel. The Board may refuse to register a transfer of Shares upon which the Company has a lien.

(f) (**General meetings**): Shareholders are entitled to be present in person, or by proxy, attorney or representative to attend and vote at general meetings of the Company.

The Directors may convene a general meeting at their discretion. General meetings shall also be convened on requisition as provided for by the Corporations Act.

(g) (**Unmarketable parcels**): The Company's Constitution provides for the sale of unmarketable parcels subject to any applicable laws and provided a notice is given to

For personal use only

the minority Shareholders stating that the Company intends to sell their relevant Shares unless an exemption notice is received by a specified date.

(h) (**Rights on winding up**): If the Company is wound up, the liquidator may with the sanction of special resolution, divide the assets of the Company amongst members as the liquidator sees fit.

(i) (**Restricted Securities**): A holder of Restricted Securities (as defined in the Listing Rules) must comply with the requirements imposed by the Listing Rules in respect of Restricted Securities.

8.2 Terms and conditions of Options

(a) **Lead Manager and Loyalty Options**

The following terms and conditions apply to the Lead Manager Options and Loyalty Options, in this sub-Section referred to as '**Options**':

(i) (**Entitlement**): Each Option entitles the holder to subscribe for one Share upon exercise of the Option.

(ii) (**Issue Price):** The Options are issued for nil cash consideration.

(iii) (**Exercise Price**): The Options have an exercise price of $0.30 each.

(iv) (**Expiry Date**): Each Option expires at 5.00pm (Perth time) on the date that is 3 years from the date of issue (**Expiry Date**). An Option not exercised before its Expiry Date will automatically lapse on the Expiry Date.

(v) (**Exercise Period**): The Options are exercisable at any time on or prior to the Expiry Date.

(vi) (**Notice of Exercise**): The Options may be exercised during the Exercise Period by notice in writing to the Company in the manner specified on the Option certificate (**Notice of Exercise**) and payment of the Exercise Price for each Option being exercised in Australian currency by electronic funds transfer or other means of payment acceptable to the Company.

(vii) (**Exercise Date**): A Notice of Exercise is only effective on and from the later of the date of receipt of the Notice of Exercise and the date of receipt of the payment of the Exercise Price for each Option being exercised in cleared funds (**Exercise Date**).

(viii) (**Timing of issue of Shares on exercise**): Within five Business Days after the Exercise Date, the Company will:

(A) issue the number of Shares required under these terms and conditions in respect of the number of Options specified in the Notice of Exercise and for which cleared funds have been received by the Company;

(B) if required, give ASX a notice that complies with section 708A(5)(e) of the Corporations Act, or, if the Company is unable to issue such a notice, lodge with ASIC a prospectus prepared in accordance with the Corporations Act and do all such things necessary to satisfy section 708A(11) of the Corporations Act to ensure that an offer for sale of the Shares does not require disclosure to investors; and

For personal use only

(C) if admitted to the official list of ASX at the time, apply for official quotation on ASX of Shares issued pursuant to the exercise of the Options.

If a notice delivered under paragraph (viii)(B) for any reason is not effective to ensure that an offer for sale of the Shares does not require disclosure to investors, the Company must, no later than 20 Business Days after becoming aware of such notice being ineffective, lodge with ASIC a prospectus prepared in accordance with the Corporations Act and do all such things necessary to satisfy section 708A(11) of the Corporations Act to ensure that an offer for sale of the Shares does not require disclosure to investors.

(ix) (**Shares issued on exercise**): Shares issued on exercise of the Options rank equally with the then issued shares of the Company.

(x) (**Takeovers prohibition**):

(A) the issue of Shares on exercise of the Options is subject to and conditional upon the issue of the relevant Shares not resulting in any person being in breach of section 606(1) of the Corporations Act; and

(B) the Company will not be required to seek the approval of its members for the purposes of item 7 of section 611 of the Corporations Act to permit the issue of any Shares on exercise of the Options.

(xi) (**Quotation of the Options**): The Company will not apply for quotation of the Options on ASX, unless the Board resolves otherwise in its sole discretion.

(xii) (**Reconstruction of capital**): If at any time the issued capital of the Company is reconstructed, all rights of an Optionholder are to be changed in a manner consistent with the Corporations Act and the ASX Listing Rules at the time of the reconstruction.

(xiii) (**Participation in new issues**): There are no participation rights or entitlements inherent in the Options and holders will not be entitled to participate in new issues of capital offered to Shareholders during the currency of the Options without exercising the Options.

(xiv) (**Change in exercise price**): An Option does not confer the right to a change in Exercise Price or a change in the number of underlying securities over which the Option can be exercised.

(xv) (**Transferability**): The Options will be non-transferable, except with the prior written approval of the Company's board of directors.

(b) **Board and Management Options**

The following terms and conditions apply to the Board and Management Options, in this sub-Section referred to as '**Options**':

(i) (**Entitlement**): Each Option entitles the holder to subscribe for one Share upon exercise of the Option.

(ii) (**Issue Price**): The Options are issued for nil cash consideration.

(iii) (**Exercise Price**): The Board and Management Options have an exercise price of $0.30 each.

For personal use only

(iv) (**Expiry Date**): Each Option expires at 5.00pm (Perth time) on the date that is 3 years from the date of issue (**Expiry Date**). An Option not exercised before its Expiry Date will automatically lapse on the Expiry Date.

(v) (**Exercise Period**): The Options are exercisable at any time on or prior to the Expiry Date.

(vi) (**Notice of Exercise**): The Options may be exercised during the Exercise Period by notice in writing to the Company in the manner specified on the Option certificate (**Notice of Exercise**) and, if applicable, payment of the Exercise Price for each Option being exercised in Australian currency by electronic funds transfer or other means of payment acceptable to the Company.

Any Notice of Exercise of an Option received by the Company will be deemed to be a notice of the exercise of that Option as at the date of receipt of the Notice of Exercise and, if applicable, the date of receipt of the payment of the Exercise Price for each Option being exercised in cleared funds (**Exercise Date**).

(vii) (**Issue of Shares**): As soon as practicable after the valid exercise of an Option, the Company will:

(A) issue, allocate or cause to be transferred to the holder the number of Shares to which the holder is entitled;

(B) issue a substitute Certificate for any remaining unexercised Options held by the holder;

(C) if required, and subject to paragraph (viii), give ASX a notice that complies with section 708A(5)(e) of the Corporations Act; and

(D) do all such acts, matters and things to obtain the grant of quotation of the Shares by ASX in accordance with the Listing Rules.

(viii) (**Restrictions on transfer of Shares**): If the Company is required but unable to give ASX a notice that complies with section 708A(5)(e) of the Corporations Act, or such a notice for any reason is not effective to ensure that an offer for sale of the Shares does not require disclosure to investors, Shares issued on exercise of the Options may not be traded until 12 months after their issue unless the Company, at its sole discretion, elects to issue a prospectus pursuant to section 708A(11) of the Corporations Act. The Company is authorised by the holder to apply a holding lock on the relevant Shares during the period of such restriction from trading.

(ix) (**Ranking**): Shares issued on exercise of the Options rank equally with the then issued shares of the Company. All Shares issued upon the exercise of Options will upon issue rank equally in all respects with other Shares.

(x) (**Transferability**): The Options are not transferable, except with the prior written approval of the Company at its sole discretion and subject to compliance with the Corporations Act and Listing Rules.

(xi) (**Dividend rights**): An Option does not entitle the holder to any dividends.

(xii) (**Voting rights**): An Option does not entitle the holder to vote on any resolutions proposed at a general meeting of the Company, subject to any voting rights

For personal use only

provided under the Corporations Act or the ASX Listing Rules where such rights cannot be excluded by these terms.

(xiii) (**Quotation of the Options**): The Company will not apply for quotation of the Options on ASX.

(xiv) (**Adjustments for reorganisation**): If there is any reorganisation of the issued share capital of the Company, the rights of the Option holder will be varied in accordance with the Listing Rules.

(xv) (**Entitlements and bonus issues**): Subject to the rights under paragraph (m), holders will not be entitled to participate in new issues of capital offered to shareholders such as bonus issues and entitlement issues.

(xvi) (**Adjustment for bonus issues of Shares**): If the Company makes a bonus issue of Shares or other securities to existing Shareholders (other than an issue in lieu or in satisfaction of dividends or by way of dividend reinvestment):

(A) the number of Shares which must be issued on the exercise of an Option will be increased by the number of Shares which the Option holder would have received if the Option holder had exercised the Option before the record date for the bonus issue; and

(B) no change will be made to the Exercise Price.

(xvii) (**Return of capital rights**): The Options do not confer any right to a return of capital, whether in a winding up, upon a reduction of capital or otherwise.

(xviii) (**Rights on winding up**): The Options have no right to participate in the surplus profits or assets of the Company upon a winding up of the Company.

(xix) (**Takeovers prohibition**):

(A) the issue of Shares on exercise of the Options is subject to and conditional upon the issue of the relevant Shares not resulting in any person being in breach of section 606(1) of the Corporations Act; and

(B) the Company will not be required to seek the approval of its members for the purposes of item 7 of section 611 of the Corporations Act to permit the issue of any Shares on exercise of the Options.

(xx) (**No other rights**): An Option does not give a holder any rights other than those expressly provided by these terms and those provided at law where such rights at law cannot be excluded by these terms.

(xxi) (**Amendments required by ASX**): The terms of the Options may be amended as considered necessary by the Board in order to comply with the Listing Rules, or any directions of ASX regarding the terms provided that, subject to compliance with the Listing Rules, following such amendment, the economic and other rights of the holder are not diminished or terminated.

(xxii) (**Plan**): The Options are issued pursuant to and are subject to the Plan. In the event of conflict between a provision of these terms and conditions and the Plan, these terms and conditions prevail to the extent of that conflict.

(xxiii) (**Constitution**): Upon the issue of the Shares on exercise of the Options, the holder will be bound by the Company's Constitution.

For personal use only

For personal use only

8.3 Terms and conditions of Performance Rights

The following terms and conditions apply to the Board and Management Performance Rights, in this sub-Section referred to as '**Performance Rights**':

(a) (**Entitlement**): Subject to the terms and conditions set out below, each Performance Right, once vested, entitles the holder to the issue of one fully paid ordinary share in the capital of the Company (**Share**).

(b) (**Issue Price**): The Performance Rights are issued for nil cash consideration.

(c) (**Vesting Conditions**): Subject to the terms and conditions set out below, the Performance Rights will have the vesting conditions (**Vesting Condition**) specified below:

Class	Vesting Condition	Number of Performance Rights
A	The Company's Shares achieving a 20-Day VWAP of at least $0.30.	1,270,170
B	The Company's Shares achieving a 20-Day VWAP of at least $0.50.	1,270,170
C	The Company announcing a drilling intercept of 25 AuEq gram-metres or more from any drilling programme conducted at one of the Company's Projects, reported in accordance with the JORC Code. For the purposes of this milestone, AuEq will be calculated by reference to gold, silver, copper, nickel, cobalt, platinum, palladium, zinc/lead, total rare earth oxides (TREO), molybdenum, gallium and scandium.	1,270,170
D	The Company announcing a Mineral Resource Estimate (inferred or better) reported in accordance with the JORC Code of at least 500,000 ounces of Gold at a minimum grade of 1.2g/t Au (or metal equivalent) at one of the Company's Projects. For the purposes of this milestone, AuEq will be calculated by reference to gold, silver, copper, nickel, cobalt, platinum, palladium, zinc/lead, total rare earth oxides (TREO), molybdenum, gallium and scandium.	1,270,170
E	Vest upon the Company completing and announcing a pre-feasibility study at one of the Company's Projects.	1,270,170
Total		**6,350,850**

The following definitions apply:

JORC Code means the Joint Ore Reserves Committee's Australasian Code for Reporting of Exploration Results, Mineral Resources and Ore Reserves (2012 Edition), or any updated editions.

Mineral Resource Estimate means a mineral resource estimate reported in accordance with the JORC Code.

20-Day VWAP means the volume weighted average market price of the Company's Shares calculated over 20 consecutive trading days in which Shares have actually traded on the ASX.

(d) (**Vesting**): Subject to the satisfaction of the Vesting Condition, the Company will notify the holder in writing (**Vesting Notice**) within 7 days of becoming aware that the relevant Vesting Condition has been satisfied.

(e) (**Expiry Date**): The Performance Rights will expire and lapse on the first to occur of the following:

(i) the relevant Vesting Conditions becoming incapable of satisfaction as determined by the Board in its discretion; and

(ii) 5.00pm (Perth time) on the date which is 5 years after the date of issue of the Performance Rights,

(**Expiry Date**).

(f) (**Exercise**): Subject to paragraph (h), Performance Rights may only be exercised by notice in writing to the Company (**Exercise Notice**). Any Exercise Notice for a Performance Right received by the Company will be deemed to be a notice of the exercise of that Performance Right as at the date of receipt. No exercise price, or share issue price, is payable by the holder and the Company must issue the number of Shares, update the share register and issue and send to the holder an updated holding statement within 5 business days after receiving the notice. Any vested but unexercised Performance Rights will be automatically exercised on the relevant Expiry Date.

(g) (**Shares issued on exercise**): The Shares issued upon vesting will rank equally in all respects with the Company's ordinary shares and the Company will apply to the ASX for official quotation of the Shares after they are issued.

(h) (**Takeovers prohibition**):

(i) the issue of Shares on exercise of the Performance Rights is subject to and conditional upon the issue of the relevant Shares not resulting in any person being in breach of section 606(1) of the Corporations Act; and

(ii) the Company will not be required to seek the approval of its members for the purposes of item 7 of section 611 of the Corporations Act to permit the issue of any Shares on exercise of the Performance Rights.

(i) (**Participation in new issues**): There are no participation rights or entitlements inherent in the Performance Rights and holders will not be entitled to participate in new issues of capital offered to shareholders during the currency of the Performance Rights.

(j) (**Adjustment for bonus issues of Shares**): If the Company makes a bonus issue of Shares or other securities to existing shareholders (other than an issue in lieu or in satisfaction of dividends or by way of dividend reinvestment) the number of Shares which must be issued on the exercise of a Performance Right will be increased by the number of Shares which the holder would have received if the holder had exercised the Performance Right before the record date for the bonus issue.

(k) (**Adjustment for rights issue**): If the Company makes a rights issue of Shares pro rata to eligible shareholders there will be no adjustment to these terms and conditions.

(l) (**Adjustments for reorganisation**): If there is any reconstruction of the issued share capital of the Company, the rights of the holders may be varied to comply with the Listing Rules which apply to the reconstruction at the time of the reconstruction.

For personal use only

(m) (**Change of Control Event**): Upon the occurrence of a Change of Control Event (defined below), all unvested Performance Rights will automatically vest and be exercised into Shares. A "Change of Control Event" means, in respect of the Company:

(i) any person, either alone or together with any associates, who did not have a Relevant Interest in more than 50% of the issued Shares, acquires a Relevant Interest in more than 50% of the issued Shares other than for the purposes of a bona fide restructure or reconstruction of the Company or the securities of the Company;

(ii) a takeover bid under Chapter 6 of the Corporations Act:

(A) is made to acquire more than fifty per cent (50%) of the issued Shares of the Company (or such lesser number of Shares that when combined with the Shares that the bidder (together with its associates) already owns will amount to more than 50% of the issued Shares of the Company); and

(B) becomes unconditional; and

(C) the bidder (together with its associates) has a Relevant Interest in more than 50% of the issued Shares of the Company;

(iii) where members of the Company approve any compromise or arrangement for the purpose of, or in connection with, a scheme for the reconstruction of the Company or its amalgamation with any other body corporate or bodies corporate (other than a scheme that does not involve a change in the ultimate beneficial ownership of the Company), pursuant to which all Company securities are to be either cancelled or transferred to a third party, and a court of competent jurisdiction, by order, approves the proposed scheme of arrangement,

but, to avoid doubt, does not include any internal reorganisation of the structure, business, assets or securities of the Company.

(n) (**Quotation**): The Company will not apply for quotation of the Performance Rights on any securities exchange.

(o) (**Transferability**): The Performance Rights are non-transferable.

(p) (**Voting rights**): A Performance Right does not entitle the holder to vote on any resolutions proposed at a general meeting of the Company, subject to any voting rights provided under the Corporations Act or the Listing Rules where such rights cannot be excluded by these terms.

(q) (**Dividend rights**): A Performance Right does not entitle the holder to any dividends.

(r) (**Return of capital rights**): The Performance Rights do not confer any right to a return of capital, whether in a winding up, upon a reduction of capital or otherwise.

(s) (**Rights on winding up**): The Performance Rights have no right to participate in the surplus profits or assets of the Company upon a winding up of the Company.

(t) (**No other rights**): A Performance Right does not give a holder any rights other than those expressly provided by these terms and those provided at law where such rights at law cannot be excluded by these terms.

For personal use only

(u) (**Compliance with laws**): If the Corporations Act, the Listing Rules or the Company's constitution conflicts with these terms and conditions, or these terms and conditions do not comply with the Corporations Act, the Listing Rules or the Company's constitution, the holder authorises the Company to do anything necessary to rectify such conflict or non-compliance, including but not limited to unilaterally amending these terms and conditions.

(v) (**Amendments required by ASX**): Without limiting paragraph (u), the terms of the Performance Rights may be amended as considered necessary by the Board in order to comply with the Listing Rules, or any directions of ASX regarding the terms provided that, subject to compliance with the Listing Rules, following such amendment, the economic and other rights of the holder are not diminished or terminated.

8.4 Performance Rights – ASX Guidance Note 19

The following information is provided in respect of ASX Guidance Note 19 with respect to the Board and Management Performance Rights (in this Section, referred to as '**Performance Rights**'):

(a) The Performance Rights will be issued to the following recipients (or their nominees) (**Board and Management**) in the proportions set out below, together with each recipient's role or relationship with the Company:

Holder	Role / relationship with the Company	Performance Rights
Tim Campbell	Chief Executive Officer	1,428,941
Ben Auld	Non-Executive Chair	984,382
Peter Langworthy	Non-Executive Director	984,382
Neil Rose	Non-Executive Director	984,382
Jordan Griffiths	Exploration Manager	1,428,941
James Bahen	Joint Company Secretary	269,911
Robbie Featherby	Joint Company Secretary	269,911
Total		**6,350,850**

(b) The Performance Rights are being issued as a performance-based component of the Board and Managements remuneration packages. The issue of the Performance Rights represents the Company's ongoing commitment to reward, retain and attract personnel whose skills and qualifications are necessary and appropriate for the Company's future operations and development. The performance hurdles are aligned to the Company's short, medium and longer-term performance objectives.

(c) The role each of the Board and Management personnel will play in meeting the performance milestones is as follows:

(i) Mr Campbell will play an integral role in achieving the performance milestones in his capacity as Chief Executive Officer. His experience in the mining industry across a range of commodities and disciplines, including technical (geology) disciplines, health, safety and emergency services and project and mine

For personal use only

For personal use only

management, will support the Company's strategic direction and exploration strategy as it advances its exploration and corporate objectives.

(ii) Mr Auld will play a central role in achieving the performance milestones as Non-Executive Chair. His experience in the mining industry, combined with his technical and operational experience in the resources sector, will provide strategic and technical guidance to support the Company's development and growth.

(iii) Mr Langworthy will contribute to achieving the performance milestones as Non-Executive Director. His background as a geologist and mining executive in mineral exploration and project development across Australia and internationally, combined with his senior management experience in ASX listed companies, will provide strategic and technical guidance as the Company progresses its objectives.

(iv) Mr Rose will contribute to achieving the performance milestones as Non-Executive Director. His qualifications as a Chartered Accountant and experience in the commercial property and natural resources sectors, combined with his ASX listed experience, will provide strategic oversight and financial guidance to support the Company's growth objectives.

(v) Mr Griffiths will contribute to achieving the performance milestones as Exploration Manager. He will oversee and implement the Company's exploration programs at the Projects, drawing on his exploration experience to advance the Company's exploration strategy, drill programs and resource growth initiatives.

(vi) Mr Bahen will contribute to achieving the performance milestones as Joint Company Secretary. His extensive ASX listed company, corporate governance and capital markets experience will support the Company's governance framework and compliance obligations as an ASX listed entity.

(vii) Mr Featherby will play an active role in supporting the achievement of the performance milestones in his capacity as Joint Company Secretary. Drawing on his background in corporate governance, regulatory compliance and capital markets, he will assist in upholding the Company's governance and compliance standards.

(d) The remuneration packages for each of the Board and Management personnel are set out in Section 6.7.

(e) The Board and Management personnel (and their respective associates) hold the following Relevant Interests in Securities in the Company:

Board and Management	Number of Shares	Date acquired	Cash consideration paid
Tim Campbell	125,000	30 June 2026	$0.16 per Share
Ben Auld	3,000,000	25 May 2021	$0.0002 per Share
	3,000,000[(1)]	25 May 2021	$0.0002 per Share
	2,000,000	26 January 2026	$0.10 per Share

	1,000,000[(1)]	26 January 2026	$0.10 per Share
Peter Langworthy	437,500	30 June 2026	$0.16 per Share
Neil Rose	3,000,000	25 May 2021	$0.0002 per Share
	3,000,000[(1)]	25 May 2021	$0.0002 per Share
	2,000,000	26 January 2026	$0.10 per Share
	1,000,000[(1)]	26 January 2026	$0.10 per Share
Jordan Griffiths	31,250	30 June 2026	$0.16 per Share
James Bahen	40,469	30 June 2026	$0.16 per Share
Robbie Featherby	Nil	N/A	N/A

Notes:

1. Held by AWD Holdings, in which Six Fingers Pty Ltd (a related entity of Mr Auld) and Telarah Holdings Pty Ltd (a related entity of Mr Rose) each hold a 33.33% interest. Mr Auld and Mr Rose are therefore taken to have a Relevant Interest in all of these Shares under section 608(3)(a) of the Corporations Act.

(f) The Company considers it necessary to further remunerate and incentivise the Board and Management to achieve the relevant performance milestones for the following reasons:

(a) the recipients are (or will be) integral to the Company's operations and, more specifically, the achievement of the Company's long term strategic and corporate objectives following admission;

(b) to attract high calibre management and employees with the required skills and industry experience to execute the Company's objectives;

(c) link the remuneration of the recipients to the performance of the Company and the creation of Shareholder value, aligning the interests of the recipients more closely with the interests of Shareholders; and

(d) preserve available cash reserves by providing a cost-effective remuneration structure and enabling the Company to spend a greater proportion of its cash reserves on its operations than it would if alternative cash forms of remuneration were paid to the recipients.

(g) The Company determined the number of Performance Rights based upon consideration of:

(i) current market standards and/or practices of other ASX listed companies of a similar size and stage of development to the Company;

(ii) the total remuneration package of each Board and Management personnel; and

(iii) the strategic objectives that will be achieved upon satisfaction of the performance milestones and the value to the Company and its Shareholders that will result from the achievement of the performance milestones.

For personal use only

(h) The Performance Rights will convert into a maximum of 6,350,850 Shares which, will represent approximately:

(i) 9.90% of the Company's issued share capital at Admission on an undiluted basis; and

(ii) 8.17% of the Company's issued share capital at Admission on a fully diluted basis.

(i) The Company will disclose the following in each annual report issued by the Company in respect of any period during which any Performance Rights remain on issue, or were converted or cancelled during that period:

(i) the number of Performance Rights on issue during the relevant period;

(ii) a summary of the terms and conditions of the Performance Rights, including without limitation the number of Shares into which they are convertible and the relevant Vesting Conditions;

(iii) whether any of the Performance Rights were converted or cancelled during that period; and

(iv) whether any Vesting Conditions were satisfied during that period.

8.5 Summary of the Company's Employee Securities Incentive Plan

The Company has adopted an Employee Securities Incentive Plan (**Plan**), which will commence on the date of the Company's Admission.

The full terms of the Plan may be inspected at the registered office of the Company during normal business hours. A summary of the terms of the Plan is set out below. The Directors are entitled to participate in the Plan. As at the Prospectus Date no Director currently participates or is proposed to participate in the Plan.

(a) (**Eligible Participant**): Eligible Participant means a person that has been determined by the Board to be eligible to participate in the Plan from time to time and is an "ESS participant" (as that term is defined in Division 1A of Part 7.12 of the Corporations Act) in relation to the Company or an associated entity of the Company. This relevantly includes, amongst others:

(i) an employee or director of the Company or an individual who provides services to the Company;

(ii) an employee or director of an associated entity of the Company or an individual who provides services to such an associated entity;

(iii) a prospective person to whom paragraphs (i) or (ii) apply;

(iv) a person prescribed by the relevant regulations for such purposes; or

(v) certain related persons on behalf of the participants described in paragraphs (i) to (iv) (inclusive).

(b) (**Maximum allocation**) The Company must not make an offer of Securities under the Plan in respect of which monetary consideration is payable (either upfront, or on exercise of convertible securities) where:

For personal use only

(i) the total number of Plan Shares (as defined in paragraph (m) below) that may be issued or acquired upon exercise of the convertible securities offered; plus

(ii) the total number of Plan Shares issued or that may be issued as a result of offers made under the Plan at any time during the previous 3 year period,

would exceed 5% of the total number of Shares on issue at the date of the offer or such other limit as may be specified by the relevant regulations or the Company's Constitution from time to time.

The maximum number of equity securities proposed to be issued under the Plan for the purposes of Listing Rule 7.2, Exception 13 is 7,000,000 (**ASX Limit**). This means that, subject to the following paragraph, the Company may issue up to the ASX Limit under the Plan without seeking Shareholder approval and without reducing its placement capacity under Listing Rule 7.1.

The Company will require prior Shareholder approval for the acquisition of equity securities under the Plan to Directors, their associates and any other person whose relationship with the Company or a Director or a Director's associate is such that, in ASX's opinion, the acquisition should be approved by Shareholders. The issue of Securities with Shareholder approval will not count towards the ASX Limit.

(c) (**Purpose**): The purpose of the Plan is to:

(i) assist in the reward, retention and motivation of Eligible Participants;

(ii) link the reward of Eligible Participants to Shareholder value creation; and

(iii) align the interests of Eligible Participants with shareholders of the Group (being the Company and each of its Associated Bodies Corporate), by providing an opportunity to Eligible Participants to receive an equity interest in the Company in the form of Securities.

(d) (**Plan administration**): The Plan will be administered by the Board. The Board may exercise any power or discretion conferred on it by the Plan rules in its sole and absolute discretion, subject to compliance with applicable laws and the Listing Rules. The Board may delegate its powers and discretion.

(e) (**Eligibility, invitation and application**): The Board may from time to time determine that an Eligible Participant may participate in the Plan and make an invitation to that Eligible Participant to apply for Securities on such terms and conditions as the Board decides. An invitation issued under the Plan will comply with the disclosure obligations pursuant to Division 1A of Part 7.12 of the Corporations Act.

On receipt of an invitation, an Eligible Participant may apply for the Securities the subject of the invitation by sending a completed application form to the Company. The Board may accept an application from an Eligible Participant in whole or in part. If an Eligible Participant is permitted in the invitation, the Eligible Participant may, by notice in writing to the Board, nominate a party in whose favour the Eligible Participant wishes to renounce the invitation.

A waiting period of at least 14 days will apply to acquisitions of Securities for monetary consideration as required by the provisions of Division 1A of Part 7.12 of the Corporations Act.

(f) (**Grant of Securities**): The Company will, to the extent that it has accepted a duly completed application, grant the successful applicant (**Participant**) the relevant number of Securities, subject to the terms and conditions set out in the invitation, the Plan rules and any ancillary documentation required.

For personal use only

(g) (**Terms of Convertible Securities**): Each 'Convertible Security' represents a right to acquire one or more Shares (for example, under an option or performance right), subject to the terms and conditions of the Plan.

Prior to a Convertible Security being exercised a Participant does not have any interest (legal, equitable or otherwise) in any Share the subject of the Convertible Security by virtue of holding the Convertible Security. A Participant may not sell, assign, transfer, grant a security interest over or otherwise deal with a Convertible Security that has been granted to them. A Participant must not enter into any arrangement for the purpose of hedging their economic exposure to a Convertible Security that has been granted to them.

(h) (**Vesting of Convertible Securities**): Any vesting conditions applicable to the grant of Convertible Securities will be described in the invitation. If all the vesting conditions are satisfied and/or otherwise waived by the Board, a vesting notice will be sent to the Participant by the Company informing them that the relevant Convertible Securities have vested. Unless and until the vesting notice is issued by the Company, the Convertible Securities will not be considered to have vested. For the avoidance of doubt, if the vesting conditions relevant to a Convertible Security are not satisfied and/or otherwise waived by the Board, that Convertible Security will lapse.

(i) (**Exercise of Convertible Securities and cashless exercise**): To exercise a Convertible Security, the Participant must deliver a signed notice of exercise and, subject to a cashless exercise of Convertible Securities (see below), pay the exercise price (if any) to or as directed by the Company, at any time prior to the earlier of any date specified in the vesting notice and the expiry date as set out in the invitation.

At the time of exercise of the Convertible Securities, and subject to Board approval, the Participant may elect not to be required to provide payment of the exercise price for the number of Convertible Securities specified in a notice of exercise, but that on exercise of those Convertible Securities the Company will transfer or issue to the Participant that number of Shares equal in value to the positive difference between the Market Value of the Shares at the time of exercise and the exercise price that would otherwise be payable to exercise those Convertible Securities.

Market Value means, at any given date, the volume weighted average price per Share traded on the ASX over the five trading days immediately preceding that given date, unless otherwise specified in an invitation.

A Convertible Security may not be exercised unless and until that Convertible Security has vested in accordance with the Plan rules, or such earlier date as set out in the Plan rules.

(j) (**Delivery of Shares on exercise of Convertible Securities**): As soon as practicable after the valid exercise of a Convertible Security by a Participant, the Company will issue or cause to be transferred to that Participant the number of Shares to which the Participant is entitled under the Plan rules and issue a substitute certificate for any remaining unexercised Convertible Securities held by that Participant.

(k) (**Forfeiture of Convertible Securities**): Where a Participant who holds Convertible Securities ceases to be an Eligible Participant or becomes insolvent, all unvested Convertible Securities will automatically be forfeited by the Participant, unless the Board otherwise determines in its discretion to permit some or all of the Convertible Securities to vest.

Where the Board determines that a Participant has acted fraudulently or dishonestly, or wilfully breached his or her duties to the Group, the Board may in its discretion deem all unvested Convertible Securities held by that Participant to have been forfeited.

For personal use only

Unless the Board otherwise determines, or as otherwise set out in the Plan rules:

(i) any Convertible Securities which have not yet vested will be forfeited immediately on the date that the Board determines (acting reasonably and in good faith) that any applicable vesting conditions have not been met or cannot be met by the relevant date; and

(ii) any Convertible Securities which have not yet vested will be automatically forfeited on the expiry date specified in the invitation.

(l) (**Change of control**): If a change of control event occurs in relation to the Company, or the Board determines that such an event is likely to occur, the Board may in its discretion determine the manner in which any or all of the Participant's Convertible Securities will be dealt with, including, without limitation, in a manner that allows the Participant to participate in and/or benefit from any transaction arising from or in connection with the change of control event.

(m) (**Rights attaching to Plan Shares**): All Shares issued under the Plan, or issued or transferred to a Participant upon the valid exercise of a Convertible Security, (**Plan Shares**) will rank pari passu in all respects with the Shares of the same class. A Participant will be entitled to any dividends declared and distributed by the Company on the Plan Shares and may participate in any dividend reinvestment plan operated by the Company in respect of Plan Shares. A Participant may exercise any voting rights attaching to Plan Shares.

(n) (**Disposal restrictions on Securities**): If the invitation provides that any Plan Shares or Convertible Securities are subject to any restrictions as to the disposal or other dealing by a Participant for a period, the Board may implement any procedure it deems appropriate to ensure the compliance by the Participant with this restriction.

(o) (**Adjustment of Convertible Securities**): If there is a reorganisation of the issued share capital of the Company (including any subdivision, consolidation, reduction, return or cancellation of such issued capital of the Company), the rights of each Participant holding Convertible Securities will be changed to the extent necessary to comply with the Listing Rules applicable to a reorganisation of capital at the time of the reorganisation.

If Shares are issued by the Company by way of bonus issue (other than an issue in lieu of dividends or by way of dividend reinvestment), the holder of Convertible Securities is entitled, upon exercise of the Convertible Securities, to receive an allotment of as many additional Shares as would have been issued to the holder if the holder held Shares equal in number to the Shares in respect of which the Convertible Securities are exercised.

Unless otherwise determined by the Board, a holder of Convertible Securities does not have the right to participate in a pro rata issue of Shares made by the Company or sell renounceable rights.

(p) (**Participation in new issues**): There are no participation rights or entitlements inherent in the Convertible Securities and holders are not entitled to participate in any new issue of Shares of the Company during the currency of the Convertible Securities without exercising the Convertible Securities.

(q) (**Amendment of Plan**): Subject to the following paragraph, the Board may at any time amend any provisions of the Plan rules, including (without limitation) the terms and conditions upon which any Securities have been granted under the Plan and determine that any amendments to the Plan rules be given retrospective effect, immediate effect or future effect.

For personal use only

No amendment to any provision of the Plan rules may be made if the amendment materially reduces the rights of any Participant as they existed before the date of the amendment, other than an amendment introduced primarily for the purpose of complying with legislation or to correct manifest error or mistake, amongst other things, or is agreed to in writing by all Participants.

(r) (**Plan duration**): The Plan continues in operation until the Board decides to end it. The Board may from time to time suspend the operation of the Plan for a fixed period or indefinitely, and may end any suspension. If the Plan is terminated or suspended for any reason, that termination or suspension must not prejudice the accrued rights of the Participants.

If a Participant and the Company (acting by the Board) agree in writing that some or all of the Securities granted to that Participant are to be cancelled on a specified date or on the occurrence of a particular event, then those Securities may be cancelled in the manner agreed between the Company and the Participant.

8.6 Effect of the Offers on control and substantial Shareholders

Those Shareholders (and their related entities and associates) holding a Relevant Interest in 5% or more of the Shares on issue as at the Prospectus Date are as follows:

Substantial Shareholder	Shares	%[1]
Allister Blyth	9,101,172	23.25
Ben Auld[2]	9,000,000	22.99
Neil Rose[3]	9,000,000	22.99
New Murchison Gold Limited	6,250,000	15.96

Notes:

1. Based on 39,150,000 Shares on issue at the Prospectus Date.
2. See Section 6.5 for details of Mr Auld's Security holdings in the Company.
3. See Section 6.5 for details of Mr Rose's Security holdings in the Company.

Based on the information known as at the Prospectus Date, on Admission the following persons (and their related entities and associates) will have a Relevant Interest in 5% or more of the Shares on issue:

Substantial Shareholder	Shares	% (undiluted)[1]	% (fully diluted)[2]
New Murchison Gold Limited	11,250,000	17.54	14.48
Allister Blyth	9,101,172	14.19	11.71
Ben Auld[3]	9,000,000	14.03	11.58
Neil Rose[4]	9,000,000	14.03	11.58

Notes:

1. Based on 64,150,000 Shares on issue at Admission.
2. On a fully diluted basis, assuming all Options and Performance Rights are vested and exercised (including the 497,163 Board and Management Options and 984,382 Board and Management

For personal use only

Performance Rights to be issued to each of Ben Auld and Neil Rose) and that no other Securities are issued.

3. See Section 6.5 for details of Mr Auld's Security holdings in the Company.
4. See Section 6.5 for details of Mr Rose's Security holdings in the Company.

8.7 Interests of Promoters, Experts and Advisers

Other than as set out below or elsewhere in this Prospectus, no:

(a) persons or entity named in this Prospectus as performing a function in a professional, advisory or other capacity in connection with the preparation or distribution of this Prospectus;

(b) promoter of the Company; or

holds at the Prospectus Date, or has held at any time during the last 2 years, any interest in:

(c) the formation or promotion of the Company;

(d) property acquired or proposed to be acquired by the Company in connection with its formation or promotion, or the Offers; or

(e) the Offers,

and the Company has not paid any amount or provided any benefit, or agreed to do so, to any of those persons for services rendered by them in connection with the formation or promotion of the Company or the Offers.

Name	Approximate fees paid during the last 2 years for other services provided (excluding GST) ($)	Estimated fees of the Offers (excluding GST) ($)
Leeuwin Wealth Pty Ltd	170,000	350,000
Cadre Geology and Mining Pty Ltd	Nil	34,000
Hall Chadwick WA Audit Pty Ltd	Nil	20,000
Hamilton Locke Pty Ltd	15,000	145,000

8.8 Consent

(a) Each of the parties referred to below:

(i) do not make the Offers;

(ii) does not make, or purport to make, any statement that is included in this Prospectus, or a statement on which a statement made in this Prospectus is based, other than as specified below or elsewhere in this Prospectus;

(iii) to the maximum extent permitted by law, expressly disclaims and takes no responsibility for any part of this Prospectus other than a reference to its name and a statement contained in this Prospectus with the consent of that party as specified below; and

For personal use only

(iv) has given and has not, prior to the lodgement of this Prospectus with ASIC, withdrawn its consent to the inclusion of the statements in this Prospectus that are specified below in the form and context in which the statements appear.

(b) **Share Registry**

Xcend has given, and has not withdrawn prior to the lodgement of this Prospectus with ASIC, its written consent to being named in this Prospectus as Share Registry of the Company in the form and context in which it is named.

(c) **Legal Adviser**

Hamilton Locke Pty Ltd has given, and has not withdrawn prior to the lodgement of this Prospectus with ASIC, its written consent to being named in this Prospectus as the lawyers to the Company in the form and context in which it is named and has given and not withdrawn its consent to the inclusion of the Solicitor's Report in the form and context in which it is included.

(d) **Independent Geologist**

Cadre Geology and Mining Pty Ltd has given, and has not withdrawn prior to the lodgement of this Prospectus with ASIC, its written consent to being named in this Prospectus as the Independent Geologist to the Company in the form and context in which it is named and has given and not withdrawn its consent to the inclusion of the Independent Geologist Report in the form and context in which it is included.

(e) **Auditor**

Hall Chadwick has given, and has not withdrawn prior to the lodgement of this Prospectus with ASIC, its written consent to being named in this Prospectus as the auditor to the Company in the form and context in which it is named.

(f) **Investigating Accountant**

Hall Chadwick has given, and has not withdrawn prior to the lodgement of this Prospectus with ASIC, its written consent to being named in this Prospectus as the Investigating Accountant in the form and context in which it is named and has given and has not withdrawn its consent to the inclusion of the Independent Limited Assurance Report in the form and context in which it is included.

(g) **Lead Manager and Underwriter**

Leeuwin Wealth has given, and has not withdrawn prior to the lodgement of this Prospectus with ASIC, its written consent to being named in this Prospectus as Lead Manager and Underwriter to the IPO Offer in the form and context in which it is named.

8.9 Expenses of the Offers

The total approximate expenses of the Offers payable by the Company are:

Expenses	$
ASX Quotation and ASIC Lodgement Fee	104,000
Legal Fees	145,000
Investigating Accountant and Audit Fees	20,000
Independent Geologist Fees	34,000

For personal use only

Lead Manager and Underwriting Fees[1]	350,000
Printing, Postage and Administration Fees	7,000
Total	**660,000**

Notes:

1. Refer to Section 7.3 for a summary of the Lead Manager Mandate and Underwriting Agreement.

8.10 Continuous Disclosure Obligations

Following Admission, the Company will be a 'disclosing entity' (as defined in section 111AC of the Corporations Act) and, as such, will be subject to regular reporting and disclosure obligations. Specifically, like all listed companies, the Company will be required to continuously disclose any information it has to the market which a reasonable person would expect to have a material effect on the price or the value of the Shares (unless a relevant exception to disclosure applies). Price sensitive information will be publicly released through ASX before it is otherwise disclosed to Shareholders and market participants. Distribution of other information to Shareholders and market participants will also be managed through disclosure to ASX. In addition, the Company will post this information on its website after ASX confirms that an announcement has been made, with the aim of making the information readily accessible to the widest audience.

8.11 Litigation

So far as the Directors are aware, there is no current or threatened civil litigation, arbitration proceedings or administrative appeals, or criminal or governmental prosecutions of a material nature in which the Company (or any other member of the Group) is directly or indirectly concerned which is likely to have a material adverse effect on the business or financial position of the Company or the Group.

8.12 Electronic Prospectus

Pursuant to Regulatory Guide 107 ASIC has exempted compliance with certain provisions of the Corporations Act to allow distribution of an Electronic Prospectus on the basis of a paper Prospectus lodged with ASIC and the issue of Securities in response to an electronic application form, subject to compliance with certain provisions. If you have received this Prospectus as an Electronic Prospectus please ensure that you have received the entire Prospectus accompanied by the Application Form. If you have not, please email the Company and the Company will send to you, for free, either a hard copy or a further electronic copy of this Prospectus or both.

The Company reserves the right not to accept an Application Form from a person if it has reason to believe that when that person was given access to the electronic Application Form, it was not provided together with the Electronic Prospectus and any relevant supplementary or replacement prospectus or any of those documents were incomplete or altered. In such a case, the Application Monies received will be dealt with in accordance with section 722 of the Corporations Act.

8.13 Documents available for inspection

Copies of the following documents are available for inspection during normal business hours at the registered office of the Company:

(a) this Prospectus;

(b) the Constitution; and

For personal use only

(c) the consents referred to in Section 8.8 of this Prospectus.

8.14 Statement of Directors

The Directors report that after due enquiries by them, in their opinion, since the date of the financial statements in the Independent Limited Assurance Report in Annexure A, there have not been any circumstances that have arisen or that have materially affected or will materially affect the assets and liabilities, financial position, profits or losses or prospects of the Company, other than as disclosed in this Prospectus.

For personal use only

9. Authorisation

The Prospectus is issued by the Company and its issue has been authorised by a resolution of the Directors.

In accordance with section 720 of the Corporations Act, each Director has consented to the lodgement of this Prospectus with ASIC and has not withdrawn that consent.

This Prospectus is signed for and on behalf of the Company by:



Ben Auld
Non-Executive Chair
Dated: 5 August 2026

For personal use only

10. Glossary of Terms

These definitions are provided to assist persons in understanding some of the expressions used in this Prospectus.

20-Day VWAP	means the volume weighted average Share price, assessed over a consecutive period of 20 days in which the Company's Shares are traded on the ASX.
A$ or $	means Australian dollars.
AC	means aircore.
Admission	means admission of the Company to the Official List, following completion of the Offers.
AHA	means *Aboriginal Heritage Act 1972* (WA).
Allotment Date	means the allotment date for the Shares to be allotted in accordance with the Underwriting Agreement.
Amity	means Amity Royalties Pty Ltd (ACN 650 486 785).
Amity Royalty	has the meaning given in Section 3.5(h).
Amity Royalty Deed	means the royalty deed summarised in Section 7.1.
Applicant	means a person who submits an Application Form.
Application	means a valid application for Securities pursuant to this Prospectus.
Application Form	means an application form provided with this Prospectus.
Application Monies	means application monies for Shares under the IPO Offer received and banked by the Company.
ASIC	means the Australian Securities and Investments Commission.
ASX	means ASX Limited (ACN 008 624 691) or, where the context requires, the financial market operated by it.
ASX Settlement	means ASX Settlement Pty Limited (ACN 008 504 532).
ASX Settlement Operating Rules	means ASX Settlement Operating Rules of ASX Settlement Pty Limited (ACN 008 504 532).
Auditor	means Hall Chadwick WA Audit Pty Ltd (ACN 121 222 802).
AusIMM	means Australasian Institute of Mining and Metallurgy.
Authorisation	includes any consent, authorisation, registration, filing, agreement, notarisation, certificate, permission, licence, approval, authority or exemption from, by or with any Governmental Agency.
AWD Holdings	means AWD Holdings Pty Ltd (ACN 141 223 618).
AWST	means Australian Western Standard Time, being the time in Perth, Western Australia.
Board	means the board of Directors of the Company.
Board and Management	has the meaning given in Section 8.4(a).
Board and Management Options	has the meaning given in Section 8.2(b).
Board and Management Performance Rights	has the meaning given in Section 8.3.

For personal use only

For personal use only

Board and Management Securities	means the Board and Management Options and Board and Management Performance Rights, collectively.
Broker	means any participating broker selected by the Lead Manager and the Company to act as a broker to the Broker Firm Offer (including the Lead Manager).
Broker Firm Application Form	means the Application Form in respect of the Broker Firm Offer.
Broker Firm Offer	has the meaning given in Section 2.1(a).
Bryah Acquisition Agreement	means the tenement sale agreement dated 5 November 2025 between Parbo Taro and Dingo, summarised in Section 7.2(a).
Bryah Project Tenements	means the Tenements comprising the Bryah Project as listed in Section 3.6(a).
CEO ESA	has the meaning given in Section 7.4(a).
CHESS	means the Clearing House Electronic Subregister System operated by ASX Settlement.
Closing Date	means the date that the Offers close which is 5.00pm (AWST) on 27 August 2026 or such other time and date as the Board determines.
Company or **Parbo**	means Parbo Resources Limited (ACN 650 486 098).
Completion	has the meaning given in Section 7.3(b).
Constitution	means the constitution of the Company.
Corporations Act	means the *Corporations Act 2001* (Cth), as amended from time to time.
CRN	means customer reference number.
Dingo	means Dingo Resources Ltd (ACN 620 866 579).
Dingo Royalty	means the 2% net smelter returns royalty payable to Dingo in respect of all Tenements comprising the Bryah Project, as summarised in Section 3.6(h).
Directors	means the directors of the Company.
Durack Acquisition Agreement	means the tenement sale agreement dated 12 June 2026 between Parbo Padbury and Durack Resources, summarised in Section 7.2(b).
Durack Resources	means Durack Resources Pty Ltd (ACN 690 035 593).
EIS	means exploration incentive scheme.
Electronic Prospectus	means the electronic copy of this Prospectus located at the Company's website www.parbo.com.au.
Exploration Manager Agreement	has the meaning given in Section 7.4(e).
Exploration Target	has the meaning given in the JORC Code.
Exposure Period	means the period of seven days after the date of lodgement of this Prospectus, which period may be extended by the ASIC by not more than seven days pursuant to section 727(3) of the Corporations Act.
Financial Information	has the meaning given in Section 5.2.
Gateway Royalty	means the 1.5% net smelter returns royalty payable to Gateway Projects WA Pty Ltd in respect of Tenements E51/1738, E51/1842, E52/3273 and E52/3510, as summarised in Section 3.6(h).
Government Agency	means: (a) any government in any jurisdiction, whether federal, state, territorial or local; (b) any department, office or minister of any government;

	(c) any governmental, semi-governmental, regulatory, self-regulatory, administrative, fiscal, judicial or quasi-judicial agency, authority, board, commission, tribunal or entity, including ASIC; and (d) any non-government regulatory authority, including ASX.
Gross Revenue	means, for the purposes of the Amity Royalty Deed, the gross proceeds received by the payer (or a related entity), in Australian dollars, from the sale or other disposal of products extracted from the relevant tenements, or in relation to those products, including insurance proceeds for loss of or damage to those products (net of any excess), without any deductions.
Group	means the Company and each of its subsidiaries as set out in the corporate structure diagram in Section 3.3.
Group Member	means any member of the Group.
GST	means Goods and Services Tax.
Historical Financial Information	has the meaning given in Section 5.2.
Indemnified Parties	means each of the Directors, Chief Executive Officer and the Joint Company Secretaries.
Independent Geologist or **Cadre Geology and Mining**	means Cadre Geology and Mining Pty Ltd (ACN 168 781 717).
Independent Geologist Report	means the report contained in Annexure C.
Independent Limited Assurance Report	means the report contained in Annexure A.
Indicative Timetable	means the indicative timetable for the Offers on page 10 of this Prospectus.
Investigating Accountant	means Hall Chadwick WA Audit Pty Ltd (ACN 121 222 802).
IPO Offer	has the meaning given in Section 2.1(a).
Issue Date	means the date, as determined by the Directors, on which the Securities offered under this Prospectus are allotted, which is anticipated to be the date identified in the Indicative Timetable.
Jericho	means Jericho Exploration Pty Ltd, an entity associated with Peter Langworthy.
JORC Code	means the 2012 Edition of the Joint Ore Reserves Committee Australasian Code for Reporting of Exploration Results, Mineral Resources and Ore Reserves.
KMP	means the key management personnel of the Company.
Lead Manager or **Leeuwin Wealth**	means Leeuwin Wealth Pty Ltd (ACN 679 320 720), being the lead manager, bookrunner and underwriter to the IPO Offer pursuant to the Lead Manager Mandate and Underwriting Agreement.
Lead Manager Mandate	means the lead manager mandate between the Company and the Lead Manager dated 19 May 2026.
Lead Manager Offer	has the meaning given in Section 2.2.
Lead Manager Options	has the meaning given in Section 2.2.
Listing Rules	means the listing rules of ASX.
Loyalty Options	means the loyalty options proposed to be issued to Shareholders under a pro-rata offer on or about 3 months from the date of Admission, to be

For personal use only

	issued on a 1 for 2 basis, with an exercise price of $0.30 and expiring 3 years from the date of issue.
Management Fee	has the meaning given in Section 7.3(a)(i).
Material Adverse Effect	means: (a) a material adverse effect on the outcome of the Offers or on the subsequent market for the Shares (including, without limitation, matters likely to have a material adverse effect on a decision of an investor to invest in Shares); or (b) a material adverse effect on the assets, condition, trading or financial position, performance, profits and losses, results, financial prospects, business or operations of the Company and its Subsidiaries either individually or taken as a whole.
Material Contracts	means each of the agreements summarised in Section 7.
Mineral Resource Estimate	has the meaning given in the JORC Code.
Minerals	has the meaning given in the Mining Act.
Minimum Subscription	means the raising of $5,000,000 (before costs) pursuant to the IPO Offer.
Mining Act	means the *Mining Act 1978* (WA).
Native Title Act	means the *Native Title Act 1993* (Cth).
New Murchison	means New Murchinson Gold Limited (ACN 085 782 994).
NNTT	means National Native Title Tribunal.
Offer Documents	means the documents issued or published by or on behalf of the Company in respect of or relating to the IPO Offer, including the Prospectus, Application Forms and investor presentation materials and/or public announcements or other information provided to prospective investors (including any supplementary prospectus or other amendments, supplements, replacements or updates to any of the documents).
Offer Period	means the period from the Opening Date up to and including the Closing Date.
Offer Price	means the offer price of Shares under the IPO Offer, being $0.20 per Share.
Offers	means the IPO Offer, comprising the Public Offer and the Broker Firm Offer, and the Lead Manager Offer.
Official List	means the official list of ASX.
Official Quotation	means official quotation by ASX in accordance with the Listing Rules.
Omni GeoX Pty Ltd	means Omni GeoX Pty Ltd (ACN 157 875 744).
Omni GeoX Royalty	means the 1.5% net smelter returns royalty payable to Omni GeoX Pty Ltd in respect of Tenement E52/3600, assumed by Parbo Taro under the Bryah Acquisition Agreement, as summarised in Section 7.2(a).
Opening Date	means the date specified as the opening date in the Indicative Timetable.
Option	means an option to acquire a Share.
Ore Reserve	has the meaning given in the JORC Code.
Parbo Padbury	means Parbo Padbury Pty Ltd (ACN 696 478 092).
Parbo Taro	means Parbo Taro Pty Ltd (ACN 691 907 749).
Pending Bryah Tenements	means ELA51/2211, ELA51/2248, ELA52/4352 and ELA52/4408.

For personal use only

For personal use only

Pending Tenements	means ELA51/2211, ELA51/2248, ELA51/2280, ELA51/2288, ELA51/2327, ELA51/2335, ELA51/2336, ELA52/4352, and ELA52/4408 which are not yet granted.
Plan	means the Parbo Resources Limited Employee Securities Incentive Plan.
Prescribed Occurrence	means: (a) a Group Member converting all or any of its shares into a larger or smaller number of shares; (b) a Group Member resolving to reduce its share capital in any way; (c) a Group Member: (i) entering into a buy-back agreement; or (ii) resolving to approve the terms of a buy-back agreement under sections 257C or 257D of the Corporations Act. (d) a Group Member making an issue of, or granting an option to subscribe for, any of its shares, or agreeing to make such an issue or grant such an option, other than: (i) an issue or agreement to issue in accordance with the Offer or the terms of this Agreement; (ii) as disclosed in the Offer Documents or an issue of Shares upon the exercise of convertible securities on issue at the date of this Agreement; or (iii) an issue of securities pursuant to the Company's employee incentive plan; (e) a Group Member issuing, or agreeing to issue, convertible notes; (f) a Group Member disposing, or agreeing to dispose, of the whole, or a substantial part, of its business or property; (g) a Group Member charging, agreeing to charge, the whole, or a substantial part, of its business or property; (h) a Group Member resolving that it be wound up; (i) the appointment of a liquidator or provisional liquidator to a Group Member; (j) the making of an order by a court for the winding up of a Group Member; (k) an administrator of a Group Member, being appointed under sections 436A, 436B or 436C of the Corporations Act; (l) a Group Member executing a deed of company arrangement; or (m) the appointment of a receiver, or a receiver and manager, in relation to the whole, or a substantial part, of the property of a Group Member.
Pro Forma Financial Information	has the meaning given in Section 5.2.
Projects	means the Mount Padbury Project and Bryah Project.
Prospectus	means this prospectus dated 5 August 2026.
Prospectus Date	means 5 August 2026, being the date that this Prospectus was lodged with ASIC.
Public Offer	has the meaning given in Section 2.1(a).
Public Offer Application Form	means the Application Form in respect of the Public Offer.
RC	means reverse circulation.
Related Bodies Corporate	has the meaning given to "related body corporate" in section 50 of the Corporations Act.

Relevant Interest	has the meaning given in section 608 of the Corporations Act.
Secondary Offer	means the Lead Manager Offer.
Section	means a section of this Prospectus.
Securities	means any securities, including Shares, Options or Performance Rights, issued or granted by the Company.
Settlement Date	means the date specified as the settlement date in the Indicative Timetable.
Share	means a fully paid ordinary share in the capital of the Company.
Share Registry	means Xcend Pty Ltd (ACN 662 440 959).
Shareholder	means a holder of one or more Shares.
Shortfall Shares	means the number of Shares offered under the IPO Offer for which valid Applications have not been received and accepted by the Company by the time specified in the Underwriting Agreement, as determined in accordance with the Underwriting Agreement.
Six Fingers Pty Ltd	means Six Fingers Pty Ltd (ACN 121 967 459).
Small Cap Corporate	means Smallcap Corporate Pty. Ltd. (ACN 152 033 826).
Solicitor's Report	means the report contained in Annexure B.
Telarah Holdings Pty Ltd	means Telarah Holdings Pty Ltd (ACN 645 503 840).
Tenements	means the mining tenements comprising the Projects and **Tenement** means any one of them.
TMD	means target market determination.
Underwriter	means Leeuwin Wealth Pty Ltd (ACN 679 320 720).
Underwriting Agreement	means the underwriting agreement between the Company and the Underwriter dated 5 August 2026, a summary of which is in Section 7.3.
Underwriting Fee	has the meaning given in Section 7.3(a)(ii).
VALMIN Code	means 2015 Edition of the Australasian Code for the Public Reporting of Technical Assessments and Valuations of Mineral Assets.

For personal use only

Annexure A − Independent Limited Assurance Report

For personal use only

For personal use only

HALL CHADWICK

31 July 2026

The Directors
Parbo Resources Limited
Level 1
24 Outram Street
WEST PERTH WA 6005

Dear Board of Directors

Independent Limited Assurance Report – Parbo Resources Limited Historical and Pro Forma Financial Information

We have been engaged by Parbo Resources Limited ("Parbo Resources" or "the Company") to prepare this Independent Limited Assurance Report ("Report") in relation to certain financial information of the Company for inclusion in the Prospectus. The Prospectus is issued for the purposes of raising $5,000,000 before costs via the issue of 25,000,000 Shares at an issue price of $0.20 per Share.

Expressions and terms defined in the Prospectus have the same meaning in this Report. This Report has been prepared for inclusion in the Prospectus. We disclaim any assumption of responsibility for any reliance on this Report or on the Financial Information to which it relates for any purpose other than that for which it was prepared.

Scope

You have requested Hall Chadwick WA Audit Pty Ltd ("Hall Chadwick") to perform a limited assurance engagement in relation to the historical and pro forma financial information described below and disclosed in the Prospectus.

The historical and pro forma financial information is presented in the Prospectus in an abbreviated form insofar as it does not include all of the presentation and disclosures required by Australian Accounting Standards and other mandatory professional reporting requirements applicable to general purpose financial reports prepared in accordance with the *Corporations Act 2001*.

Historical Financial Information

You have requested Hall Chadwick to review the following historical financial information (together the "Historical Financial Information") of the Company included in the Prospectus:

- the historical Statements of Profit or Loss and Other Comprehensive Income or the years ended 30 June 2024 and 30 June 2025 and the half-year ended 31 December 2025.
- the historical Statements of Financial Position as at 30 June 2024, 30 June 2025 and 31 December 2025; and

For personal use only

- the historical Statements of Cash Flows or the years ended 30 June 2024 and 30 June 2025 and the half-year ended 31 December 2025.

The Historical Financial Information has been prepared in accordance with the stated basis of preparation, being the recognition and measurement principals contained in Australian Accounting Standards and the Company's adopted accounting policies. The Historical Financial Information of the Company has been extracted from the financial reports of the Company. The financial reports of Parbo Resources for the years ended 30 June 2024 and 30 June 2025 were audited by Hall Chadwick in accordance with Australian Auditing Standards. Hall Chadwick issued unqualified audit opinions on the financial reports for the years ended 30 June 2024 and 30 June 2025 with material uncertainty related to going concern paragraphs. The financial report for the half-year ended 31 December 2025 was reviewed by Hall Chadwick in accordance with ASRE 2410 Review of a Financial Report Performed by the Independent Auditor of the Entity. An unqualified conclusion was issued with a material uncertainty related to going concern paragraph.

Pro forma financial information

You have requested Hall Chadwick to review the pro forma historical Statement of Financial Position as at 31 December 2025 referred to as "the pro forma financial information."

The pro forma financial information has been derived from the historical financial information of the Company, after adjusting for the effects of the subsequent events and pro forma adjustments described in note 2 of Section 5.9 of the Prospectus. The stated basis of preparation is the recognition and measurement principles contained in Australian Accounting Standards applied to the historical financial information and the events or transactions to which the pro forma adjustments relate, as described in note 2 of Section 5.9 of the Prospectus, as if those events or transactions had occurred as at the date of the historical financial information. Due to its nature, the pro forma financial information does not represent the Company's actual or prospective financial position or financial performance.

Directors' Responsibility

The directors of the Company are responsible for the preparation of the historical financial information and pro forma financial information, including the selection and determination of pro forma adjustments made to the historical financial information and included in the pro forma financial information. This includes responsibility for such internal controls as the directors determine are necessary to enable the preparation of historical financial information and pro forma financial information that are free from material misstatement, whether due to fraud or error.

Our Responsibility

Our responsibility is to express limited assurance conclusions on the historical financial information and pro forma financial information based on the procedures performed and the evidence we have obtained. We have conducted our engagement in accordance with the Standard on Assurance Engagement ASAE 3450 *Assurance Engagements involving Corporate Fundraisings and/or Prospective Financial Information*.

For personal use only

Our limited assurance procedures consisted of making enquiries, primarily of persons responsible for financial and accounting matters, and applying analytical and other review procedures. A limited assurance engagement is substantially less in scope than an audit conducted in accordance with Australian Auditing Standards and consequently does not enable us to obtain reasonable assurance that we would become aware of all significant matters that might be identified in an audit. Accordingly, we do not express an audit opinion.

Our engagement did not involve updating or re-issuing any previously issued audit or review report on any financial information used as a source of the financial information.

Conclusions

Historical Financial Information

Based on our review, which is not an audit, nothing has come to our attention that causes us to believe that the Historical Financial Information comprising:

- the historical Statements of Profit or Loss and Other Comprehensive Income or the years ended 30 June 2024 and 30 June 2025 and the half-year ended 31 December 2025.
- the historical Statements of Financial Position as at 30 June 2024, 30 June 2025 and 31 December 2025; and
- the historical Statements of Cash Flows or the years ended 30 June 2024 and 30 June 2025 and the half-year ended 31 December 2025.

is not presented fairly in all material respects, in accordance with the stated basis of preparation as described in Section 5.2 of the Prospectus.

Pro Forma Financial Information

Based on our review, which is not an audit, nothing has come to our attention that causes us to believe that the pro forma financial information comprising the pro forma Statement of Financial Position as at 31 December 2025 is not presented fairly in all material respects, in accordance with the stated basis of preparation as described in Section 5.2 of the Prospectus.

Restriction on Use

Without modifying our conclusions, we draw attention to Section 5.1 of the Prospectus, which describes the purpose of the financial information, being for inclusion in the Prospectus. As a result, the financial information may not be suitable for use for another purpose.

Consent

Hall Chadwick has consented to the inclusion of this Report in this Prospectus in the form and context in which it is so included (and at the date hereof, this consent has not been withdrawn), but has not authorised the issue of the Prospectus. Accordingly, Hall Chadwick makes no representation or warranties as to the completeness and accuracy of any information contained in this Prospectus, and takes no responsibility for, any other documents or material or statements in, or omissions from, this Prospectus.

Liability

The liability of Hall Chadwick WA Audit Pty Ltd is limited to the inclusion of this Report in this Prospectus. Hall Chadwick WA Audit Pty Ltd makes no representation regarding, and takes no responsibility for any other statements or material in, or omissions from, this Prospectus.

Declaration of Interest

Hall Chadwick WA Audit Pty Ltd does not have any interest in the outcome of this transaction or any other interest that could reasonably be regarded as being capable of affecting its ability to give an unbiased conclusion in this matter. Hall Chadwick WA Audit Pty Ltd will receive normal professional fees for the preparation of the Report.

Yours faithfully,



HALL CHADWICK WA AUDIT PTY LTD



D M BELL FCA
Director

For personal use only

Annexure B − Solicitor's Report

For personal use only

For personal use only

28 July 2026

The Directors
Parbo Resources Limited
Level 1, 24 Outram Street
West Perth WA 6005

Dear Directors

Parbo Resources Limited Solicitor's Report – Mining Tenements

This Report has been prepared for Parbo Resources Limited, referred to as the '**Company**', for inclusion in a Prospectus to be issued in connection with the Company's initial public offering of shares and application for admission to the official list of the ASX.

1. Scope

We have been requested to report on:

(a) twelve (12) granted exploration licences (prefixed '**E**'); and

(b) nine (9) exploration licence applications (prefixed '**ELA**'),

collectively referred to as the '**Tenements**', which are all located in Western Australia.

In respect to the granted Tenements, the Tenements are either wholly held by the Company or are wholly held by the Company's wholly owned subsidiaries, Parbo Taro Pty Ltd (**Parbo Taro**) and Parbo Padbury Pty Ltd (**Parbo Padbury**), respectively, and, in the case of E52/4351, which was recently granted, is wholly held by Dingo Resources Ltd (**Dingo**) and is subject to transfer to Parbo Taro pursuant to the Bryah Acquisition Agreement (further defined below).

The Pending Tenements (further defined below) have either been:

(c) in the case of the Pending Dingo Tenements, applied for by Dingo;

(d) in the case of the ELA51/2288, applied for by Durack Resources Pty Ltd (**Durack**); and

(e) in the case of the remaining Pending Tenements, applied for by the Company and Parbo Padbury, respectively.

Further details of the Tenement ownership and title is provided for in section 4.1 of this Report.

Key details of the Tenements are set out in Schedule 1 (and the conditions imposed thereon are set out in Schedule 2) of this Report and must be read in conjunction with this Report.

2. Searches

For the purposes of this Report, we have conducted searches and made enquiries in respect of the Tenements as follows:

(a) searches of the tenements on the register maintained by the Department pursuant to the Mining Act on 27 July 2026 (**DMPE Searches**);

(b) quick appraisal user searches of the Tengraph system maintained by the Department on 22 July 2026 (**Tengraph Searches**);

(c) searches of the schedule of native title applications, register of native title claims, national native title register, register of indigenous land use agreement and national land use agreements as maintained by the NNTT for any native title claims (registered or unregistered), native title determinations and ILUAs that overlap or apply to the Tenements on 23 July 2026 (**NNTT Searches**); and

(d) searches from the online Aboriginal Cultural Heritage Inquiry System (**ACHIS Searches**) maintained by the Department of Aboriginal Affairs for any Aboriginal sites registered on the Register of Aboriginal Sites and other heritage places over the Tenements on 22 July 2026.

3. Purpose

(a) The purpose of this Report is to determine and identify, as at the date of this Report:

(i) the interests held by the Company in the Tenements;

(ii) any third party interests, including encumbrances, in relation to the Tenements;

(iii) any material issues existing in respect of the Tenements;

(iv) the good standing, or otherwise, of the Tenements; and

(v) any concurrent interests in the land the subject of the Tenements, including other mining tenements, private land, pastoral leases, native title, and Aboriginal heritage.

(b) This Report is limited to the matters contained within and, for example, does not consider risks and issues (such as any additional approvals) that may arise in relation to the development of a mining project on the Tenements and any subsequent mining and processing of ore.

4. Summary of key items

4.1 Tenements and Title

As at the date of this Report:

(a) The Company has a 100% registered legal and beneficial interest in Tenements E51/1942, E51/1969, and E51/2183 and is the 100% registered applicant for Pending Tenement ELA51/2280. These Tenements (including the Pending Tenement) will be transferred from the Company to its wholly owned subsidiary, Parbo Padbury pursuant to the Parbo Acquisition Agreement. For further information, please refer to section 10.2 below.

For personal use only

For personal use only

(b) Parbo Taro has a 100% registered legal and beneficial interest in Tenements E51/1738, E51/1842, E51/2231, E52/3273, E52/3510, E52/3600, E52/4224, and E52/4347;

(c) Dingo is the 100% registered applicant for Tenements ELA51/2211, ELA51/2248, ELA52/4352 and ELA52/4408 (**Pending Dingo Tenements**), which, subject to grant, will be transferred to the Company's wholly owned subsidiary, Parbo Taro, pursuant to the Bryah Acquisition Agreement. For further information, please refer to sections 4.3(c) and 10.1 below;

(d) Dingo is the 100% registered holder for Tenement E52/4351, which is in its first year of grant, and will be transferred to the Company's wholly owned subsidiary, Parbo Taro, in accordance with the terms of the Bryah Acquisition Agreement. For further information, please refer to sections 4.3(c) and 10.1 below;

(e) Parbo Padbury is the 100% registered applicant for Pending Tenements ELA51/2327, ELA51/2335, and ELA51/2336; and

(f) Durack is the 100% registered applicant for Pending Tenements ELA51/2288. ELA51/2288, upon grant, will be transferred to the Company's wholly owned subsidiary, Parbo Padbury, in accordance with the terms of the Durack Acquisition Agreement. For further information, please refer to section 10.3 below.

4.2 **Upcoming expiries**

E52/3273 expired on 30 June 2026. The Tenement has already been renewed for one five year period, and can now only be renewed for periods of two years. The Tenement is subject to an extension of term application that was lodged with the DMPE on 26 June 2026 to extend the term of the licence for a period of 2 years. The extension of term application has not yet been approved and remains pending.

E51/1969 expired on 11 July 2026. Given that E51/1969 is in its first term of 5 years, under the Mining Act, it may be renewed for an additional 5 year period (and for further periods of two years thereafter). The Tenement is subject to an extension of term application that was lodged with the DMPE on 10 July 2026 to extend the term of the licence for a period of 5 years. The extension of term application has not yet been approved and remains pending.

If sufficient grounds cannot be provided for the exploration licence renewals, these Tenements may expire at the end of the current term.

For further information on the term and renewals of these Tenements, please see Schedule 1 of this Report.

4.3 **Grant – Pending Tenements**

(a) The Pending Dingo Tenements and Tenements ELA51/2280, ELA51/2288, ELA51/2327, ELA51/2335 and ELA51/2336 (collectively, the '**Pending Tenements**') are pending applications for exploration licences and have not yet been granted.

(b) There is a risk that:

(i) the Pending Tenements may not be granted or there may be a delay to grant of the Pending Tenements; and/or

(ii) the Pending Tenements may be granted over a lesser area than applied for or the Pending Tenement may be granted subject to non-standard conditions.

(c) In respect to the Pending Dingo Tenements and E52/4351, Parbo Taro entered into the Bryah Acquisition Agreement with Dingo to acquire these Tenements (amongst others). Completion under the Bryah Acquisition Agreement occurred on 19

For personal use only

December 2026. The Pending Dingo Tenements are subject to grant and, unless granted, cannot be transferred to the Company. E52/4351, which was recently granted and is in its first year of grant (and, if granted, the Pending Dingo Tenements) will require Ministerial consent to be transferred within the first 12 months of grant, or will otherwise need to pass the first anniversary of grant to be transferred to Parbo Taro without the requirement of consent from the Minister (please refer to section 10.1 for further information).

(d) In addition:

(i) Pending Tenements ELA51/2211 and ELA51/2248 each (minimally) overlap certain first in time, granted, mining leases and prospecting licences (for further information on the overlaps, please refer to section 9.2 below and Schedule 1). Upon grant of these Pending Tenements, the area the subject of the first in time mining leases and prospecting licences will be excised from the Pending Tenements, therefore reducing the area of these Tenements and ground originally applied for; and

(ii) Some of the Pending Tenements are subject to:

(A) NNTT objections lodged by the affected native title holders. These objections will need to be resolved prior to the grant of these Pending Tenements. For further information, please refer to section 7.13 below; or

(B) in the case of ELA51/2248 and ELA52/4352, the 'Right to Negotiate Procedure', as the 'Expedited Procedure' does not apply. In terms of the Right to Negotiate Procedure, Parbo Taro (in accordance with its obligations to progress these Pending Tenements to grant under the Bryah Acquisition Agreement) must negotiate in good faith with a view to obtaining the agreement of each of the native title parties affected by the proposed grant of the Pending Tenements to the grant of the Pending Tenements with or without certain conditions. The DMPE is will also be a negotiating party on behalf of the State of Western Australia. For further information, please refer to sections 7.6 and 7.13 below.

4.4 **Overlapping Tenure**

(a) Our Searches indicate that some of the Tenements overlap with land that is the subject of other rights, including:

(i) pastoral leases (see section 9.1 for further details);

(ii) other mining tenements held by third parties (see section 9.2 for further details);

(iii) "C" Class Crown Reserves (see section 9.3 for further details);

(iv) excludable EMAs (see section 9.4 for further details);

(v) Threatened Ecological Communities (see section 9.5); and

(vi) a petroleum/geothermal title (see section 9.6 for further details).

(b) Any delays or costs in respect of conflicting third-party rights, obtaining necessary consents, or compensation obligations may adversely impact the Company's ability to carry out exploration or mining activities within the affected areas. In particular, under the Mining Act, the Company will be required to pay compensation to certain affected

land owners/occupiers for all loss and damage suffered or likely to be suffered by the owner and occupier resulting or arising from the mining activities of the Company.

4.5 **Native Title**

(a) The existence of native title determinations or claims over the area covered by the Tenements, or a subsequent determination of native title over the area, will not impact the rights or interests of the holder under the Tenements provided the Tenements have been validly granted in accordance with the Native Title Act.

(b) The grant of any future tenure to the Company over areas that are covered by registered claims or determinations will likely require engagement with the relevant claimants or native title holders (as relevant) in accordance with the Native Title Act.

(c) For information on native title affecting the Tenements, please see section 7.10 for details.

4.6 **Aboriginal Heritage**

(a) The ACHIS Searches of the Tenements identified registered Aboriginal heritage sites in relation to E51/1942 and E52/4352. For further information, please refer to section 8.4 of this Report.

(b) The existence of such sites may preclude or limit mining activities in certain areas of the Tenements or cause delays in the progression of the development of a mine.

4.7 **Royalties**

The Tenements are subject to contractual royalty arrangements, as set out below:

(a) E51/1942, E51/1969, E51/2183, ELA51/2280 and ELA51/2288 are subject to a 2.5% gross revenue royalty, payable to Amity Royalties Pty Ltd pursuant to the Amity Royalty Deed, which, in accordance with each of the Parbo Acquisition Agreement and the Durack Acquisition Agreement, has been assigned to Parbo Padbury;

(b) Tenements E51/1738, E51/1842, E51/2231, E52/3273, E52/3510, E52/3600, E52/4224, E52/4347 and E52/4351, and each of the Pending Dingo Tenements are subject to a 2% net smelter returns royalty payable by Parbo Taro to Dingo, in accordance with the Bryah Acquisition Agreement (**Dingo Royalty**);

(c) Tenements E51/1738, E51/1842, E52/3273 and E52/3510 are subject to a 1.5% net smelter returns royalty payable to Gateway, in accordance with the Gateway Agreement (**Gateway Royalty**). The obligation to pay the Gateway Royalty to Gateway was assumed by Parbo Taro in accordance with the Bryah Acquisition Agreement; and

(d) Tenement E52/3600 is subject to a 1.5% net smelter returns royalty payable to Omni Geox, in accordance with the Omni Geox Agreement (**Omni Geox Royalty**). The obligation to pay the Omni Geox Royalty to Omni Geox was assumed by Parbo Taro in accordance with the Bryah Acquisition Agreement.

These royalties, along with the usual royalties payable to the State of Western Australia (if applicable) and potential future contractual royalties that may become payable under any future agreements (including native title or compensation agreements, if applicable), may

For personal use only

For personal use only

have an impact on the economics of progressing any proposed mining operations on the Tenements. For further information on these royalties, please see section 11.

5. Tenements

The following provides a description of the nature and key terms of the Tenements (including potential successor tenements that may be granted under the Mining Act) the subject of this Report.

5.1 Exploration Licences

(a) Licence area and authority

The holder of an exploration licence is entitled to enter the land for the purposes of exploring for minerals with employees, contractors and such vehicles, machinery and equipment as may be necessary or expedient. An exploration licence will not be granted over land the subject of an existing mining tenement other than a miscellaneous licence.

(b) Term and extension

Exploration licences are granted for a term of 5 years. The Minister has discretion to extend the exploration licence for one further period of 5 years and then by further 2 year periods if satisfied that a prescribed ground for extension exists.

(c) Other conditions

Exploration licences are granted subject to various standard conditions, including conditions relating to minimum expenditure, the payment of prescribed rent and observance of Aboriginal heritage, environmental protection and reporting requirements. A failure to comply with these conditions or obtain an exemption from compliance may lead to financial penalties and/or forfeiture of the exploration licence.

(d) Relinquishment requirement

Exploration licences of more than 10 blocks applied for after 10 February 2006 are subject to a requirement that the holder relinquishes 40% of the tenement area at the end of the sixth year that the licence is held. A failure to lodge the required partial surrender could render the exploration licence liable to forfeiture.

(e) Retention status

The holder of an exploration licence applied for after 10 February 2006 may apply for retention status for the exploration licence. The Minister may approve the application where there is an identified mineral resource in or under the land the subject of the exploration licence, but it is impractical to mine the resource for prescribed reasons. Where retention status is approved, the minimum expenditure requirements are reduced in the year of grant and ceases in future years, however, the Minister has the right to impose a programme of works or require the holder to apply for a mining lease.

(f) Transfer during first year

During the first year of grant of an exploration licence, a legal or equitable interest in or affecting the exploration licence cannot be transferred or otherwise dealt with, whether directly or indirectly, without obtaining the prior written consent of the Minister. Exploration licences can otherwise be transferred without the requirement to obtain the consent of the Minister.

For personal use only

(g) Right to apply for mining lease

The holder of an exploration licence has priority to apply for a mining lease over any land subject to the exploration licence. Any application for a mining lease must be made prior to the expiry of the exploration licence. The exploration licence remains in force until the application for the mining lease is determined.

(h) Rent and expenditure requirements

Annual rent is payable for an exploration licence and the holder of an exploration licence must comply with the prescribed minimum expenditure conditions unless the holder has been granted an exemption (in whole or part) from those conditions by the Minister. An exemption to the minimum expenditure conditions will only be granted on certain grounds set out in the Mining Act or at the discretion of the Minister. A failure to comply with expenditure requirements, unless an exemption is granted, renders the exploration licence liable to forfeiture or the Minister imposing a monetary penalty as an alternative.

(i) Risk to Exploration Licences (*True Fella v Pantoro South; Richmond v Warden Thomas McPhee*)

On 18 August 2022, the Warden's Court of Western Australia handed down a decision (*True Fella Pty Ltd v Pantoro South Pty Ltd* [2022] WAMW 19) which has created uncertainty over the validity of exploration licences in Western Australia.

The case related to a priority dispute in respect of competing exploration licence applications. The Warden held that an exploration licence application will be invalid if the statement required to accompany an application for an exploration licence in accordance with section 58 of the Mining Act (**Section 58 Statement**) does not strictly comply with all of the requirements of section 58 of the Mining Act. The Warden held that this required an applicant to include in its Section 58 Statement:

(i) a detailed work program and expenditure plan for the life of the exploration licence (i.e. each of the 5 years) (see further information on this item below);

(ii) a detailed work program proposal that identifies the intended areas of exploration and specifying the reasons for choosing those areas; and

(iii) demonstration of a clear connection between the financial and technical resources available to an applicant and the proposed method of exploration and work program contained in the statement.

Common industry practice for most mining companies has been to submit expenditure plans for the first one or two years of the licence. As such, it is possible that as a result of this decision, the vast majority of current exploration licence applications were, at the time of submission, invalid.

Similarly to *Forrest & Forrest Pty Ltd v Wilson* [2017] HCA 30, the decision created some uncertainty as to the validity of granted exploration licences that, at the time of application, did not comply with the initial section 58 requirements.

However, in *Richmond v Warden Thomas McPhee* [2025] WASC 387 (being an appeal of two decisions in the Warden's Court of *William Robert Richmond v Regis Resources Limited [No.2]* [2023] WAMW 23 and *William Robert Richmond v Regis Resources Limited [No.3]* [2023] WAMW 44), handed down in September 2025, the Supreme challenged the True Fella line of authority, finding that there is no requirement for a Section 58 Statement to specify a programme of work and proposed budget for the full term (5 years) of the exploration licence.

For personal use only

The Supreme Court found that a Section 58 Statement must still set out "with some degree of certainty or detail" the programme of works, budget and technical resources available to the exploration licence applicant. Whilst the relevant Section 58 Statement in this case was found to meet these requirements, an amount of uncertainty remains as to what degree of certainty or detail is sufficient generally for these Section 58 Statements.

5.2 **Separate to the above decision, the *Mining Amendment Bill 2025* is expected to further reduce the invalidity risk created by True Fella by (among other things), proposing amendments to section 58 of the Mining Act to validate the grant of non-compliant exploration licence applications (to the extent the non-compliance relates to section 58 of the Mining Act) applied for prior to the commencement of the *Mining Amendment Bill 2025* (if passed). Mining Leases**

(a) Application

(i) Any person may lodge an application for a mining lease on land which is open for mining. Where land is covered by a prospecting licence, exploration licence or retention licence, the holder has priority. The Minister decides whether to grant an application for a mining lease.

(ii) The application, where made after 10 February 2006, must be accompanied by either a mining proposal or a supporting statement outlining mining intentions and a “mineralisation report” indicating there is significant mineralisation in the area over which a mining lease is sought. A mining lease accompanied by a “mineralisation report” will only be approved where the Director considers that there is a reasonable prospect that the mineralisation identified will result in a mining operation.

(b) Rights

The holder of a mining lease is entitled to mine for and dispose of any minerals on the land in respect of which the lease was granted. A mining lease entitles the holder to do all acts and things necessary to effectively carry out mining operations.

(c) Term and transfer

A mining lease has a term of 21 years and may be renewed for successive periods of 21 years. Where a mining lease is transferred before a renewal application has been determined, the transferee is deemed to be the applicant. The consent of the Minister is required to transfer a mining lease.

(d) Conditions

Mining leases are granted subject to various standard conditions, including conditions relating to expenditure, the payment of prescribed rent and royalties and observance of environmental protection and reporting requirements. A security is required along with an application for a mining lease to secure the performance of these obligations. A failure to comply with these conditions may lead to forfeiture of the mining lease. For the purpose of this Report, we have only summarised key conditions and endorsements relating to the Tenements in Schedule 2 that are not the standard conditions included in most or all tenements.

(e) Royalty

A royalty is payable to the State of Western Australia in relation to minerals obtained from the land that is the subject of a mining lease granted under the Mining Act. In Western Australia, there are two systems used to collect mineral royalties:

For personal use only

(i) *specific rate* - calculated as a flat rate per tonne produced and generally applies under legislation to low value construction and industrial minerals. The rates on production between 1 July 2015 and 30 June 2025 are 73 cents per tonne and 117 cents per tonne; and

(ii) *ad valorem* - calculated as a percentage of the 'royalty value' of the mineral, which applies under the Mining Regulations. The royalty value is broadly calculated as the quantity of the mineral in the form in which it is first sold, multiplied by the price in that form, minus any allowable deductions. The ad valorem royalty rate takes into account price fluctuations and material grades as follows:

(A) bulk material (subject to limited treatment) - 7.5% of the royalty value;

(B) concentrate material (subject to substantial enrichment through a concentration plant) - 5% of the royalty value; and

(C) metal - 2.5% of the royalty value.

(f) Mining Rehabilitation Fund

The holders of all mining tenements, except those tenements covered by special agreements with the State of Western Australia not listed in the *Mining Rehabilitation Fund Regulations 2013* (WA), are required to participate in the Mining Rehabilitation Fund. This is a pooled fund to which Western Australian mining operators contribute and the money is used to rehabilitate abandoned mine sites in Western Australia. Tenement holders with an annual rehabilitation liability of $50,000 or less are not required to contribute.

(g) Risk to Mining Leases (*Forrest & Forrest*)

In 2017, the High Court of Australia handed down a decision, *Forrest & Forrest Pty Ltd v Wilson* [2017] HCA 30, that called into question the validity of a number of mining leases in Western Australia. In overturning the WA Court of Appeal decision, the High Court held that strict compliance with section 74 of the Mining Act was a pre-condition to the grant of a mining lease. Specifically, it was held that the failure to lodge a mining proposal or a mineralisation report at the same time as the Mining Lease application meant that the application was invalid. The fact that a mineralisation report was subsequently lodged, prior to the Warden's consideration of the application, made no difference to the validity of the original application.

The Mining Amendment Bill 2024 was prepared by the WA Department and proposed certain amendments to the Mining Act, including to:

(i) expand the currently limited indefeasibility of title conferred by section 116(2) of the Mining Act to protect granted tenements from invalidity arguments arising from any failure to comply with the requirements of the Mining Act in relation to the application process; and

(ii) includes a validation process for pending applications for mining tenements, lodged prior to the commencement of the Bill, which may not have strictly complied with the requirements of the Mining Act (including those impacted by the Forrest & Forrest decision).

The Mining Amendment Bill was introduced into parliament in late 2024 and progressed to a second reading. However, the Bill lapsed when parliament finished sitting for 2024. It was reintroduced into parliament on 26 June 2025 and has progressed to a second reading in the Legislative Council.

For personal use only

The Mining Amendment Bill 2025 purports to resolve some of the security of tenure issues caused by the decision of *Forrest & Forrest Pty Ltd v Wilson*.

(h) Risk to Mining Leases (*Wyloo Metals Pty Ltd v Quarry Park Pty Ltd*)

On 17 April 2024, the Supreme Court of Western Australia handed down a decision (*Wyloo Metals Pty Ltd v Quarry Park Pty Ltd* [2024] WASCA 38) which has created further uncertainty over the validity of mining tenements in Western Australia.

The case related to an existing dispute over the validity of a mining lease to be acquired by Cauldron Energy Limited (**Cauldron**) from Quarry Park Pty Ltd (**Quarry Park**) under a sale agreement dated December 2020. In early 2021, Wyloo Metals Pty Ltd (**Wyloo Metals**) applied for a number of exploration licences over the land affecting Cauldron's mining lease. Wyloo Metals contended that Cauldron's mining lease had been granted invalidly, by virtue of the original tenement acquisition by Quarry Park, and, therefore, the land affected by the mining lease was open for mining by other parties.

At first instance, the Supreme Court dismissed Wyloo Metals' argument that it was entitled to mine the land subject of Cauldron's mining lease. Wyloo Metals' appeal was subsequently dismissed. A key issue considered on appeal was whether section 116(2) of the Mining Act validates the granting of a mining lease that was granted without jurisdiction. In relation to that issue, the majority of the court held:

(i) a third party dealing with a registered holder is protected from any subsequent attack on the validity of a mining lease granted;

(ii) that protection applies with effect from when a third party person obtains an interest in a mining lease; and

(iii) that protection applies irrespective of whether the mining lease was validly granted.

Whilst this decision clarifies that existing tenement holders will not incur any penalties for errors caused by previous holders, it remains uncertain what comprises 'dealing' by a third party. The Court stated that a third party's equitable interest would be protected but did not consider whether something less than an equitable interest would also be protected.

We note that Wyloo Metals' application for special leave to appeal to the High Court was refused in September 2024, so the decision of the Court of Appeal remains the current authority on this issue.

The Mining Amendment Bill 2025 purports to resolve some of these security of tenure issues. Further discussion on the Mining Amendment Bill 2025 can be found at paragraph 5.2(g), above.

6. Combined Reporting, Expenditure and Rent Compliance

The holder of a group of granted tenements may apply for Ministerial approval to submit one combined annual mineral exploration report on a common date for a group of contiguous tenements that are being worked as one exploration project.

An application for combined reporting may be approved if:

(a) there is a common geological target;

(b) the tenements are contiguous (or nearly contiguous) and do not extend over large areas;

For personal use only

(c) all tenements have the same holder; or the holder/operator has the legal ability to acquire at least a controlling interest in all tenements in the group; and

(d) all overdue reports on individual tenements have been submitted.

Our Searches indicate that:

(a) E51/1738, E51/1842, E52/3273, E52/3510, E52/3600, E52/4224 and E52/4347 fall into combined reporting group number 184/2017 (Bryah Project); and

(b) E51/1942 and E51/1969 fall into combined reporting group number 146/2022 (Padbury Granite Project).

Under the Mining Act, an exemption to the minimum expenditure commitment may be granted where:

(a) the mining tenement is one of 2 or more mining tenements (combined reporting tenements) the subject of a combined reporting group; and

(b) the aggregate exploration expenditure for the combined reporting tenements would have been such as to satisfy the expenditure requirements for the mining tenement concerned had that aggregate exploration expenditure been apportioned between the combined reporting tenements.

Given some of the Tenements are the subject of consolidated reporting groups, where the minimum expenditure across those groups has been met or exceeded, then it is very likely that an exemption will be granted (provided there have been no other breaches of the tenement conditions).

Otherwise, a failure to comply with the minimum expenditure and rent conditions imposed on the grant of a tenement may result in a penalty or forfeiture being enforced in respect to the tenement.

Our Searches indicate that:

(a) the rent has been paid in full in respect of all of the Tenements for the current reporting year;

(b) for the previous reporting year, the minimum expenditure amounts for each of the Tenements have been met (or, where applicable, exemptions have been lodged), except that, the Form 5 Expenditure Reports are not yet due and have therefore not been lodged for Tenements:

(i) E52/4347 (due 10 August 2026);

(ii) E52/3273 (due 29 August 2026);

(iii) E51/2183 (due on 29 August 2026);

(iv) E51/1738 (due on 31 August 2026);

(v) E52/3510 (due on 1 September 2026);

(vi) E51/1969 (due on 9 September 2026); and

(vii) E51/1942 (due on 13 September 2026),

in respect to these Tenements, the Company has advised that the Form 5 Expenditure Reports will be lodged by the due date, and if the minimum expenditure requirements are not met, appropriate exemptions will be sought; and

(c) The minimum expenditure requirement for the 2025 tenement year in respect to E52/3600 was expended with an exemption sought and granted (therefore satisfying the minimum expenditure commitments for this Tenement).

For further information, please refer to Schedule 1.

7. Native Title

7.1 General

On 3 June 1992, the High Court of Australia held in *Mabo v. Queensland (No. 2)* (1992) 175 CLR 1 that the common law of Australia recognises a form of native title. The Native Title Act came into effect on 1 January 1994, largely in response to the decision in *Mabo v. Queensland (No. 2)* (1992) 175 CLR 1.

The law in Australia recognises that Aboriginal people may hold native title rights and interests in respect of their land. Native title exists where Aboriginal people have maintained a traditional connection to their land and waters, provided it has not been extinguished.

The grant of a mining tenement also creates rights in respect of land. Those mining tenement rights may affect (i.e. be inconsistent with) certain native title rights and interests. As a general statement, those mining tenement rights will be invalid as against any native title rights, unless made valid by certain procedures in the Native Title Act.

7.2 Native Title Claims

The Native Title Act sets out a process by which Aboriginal people may seek a determination by the Federal Court that they hold native title rights and interests. Whilst the Federal Court is assessing the claimed native title rights and interests, a Registrar of the NNTT will assess whether the native title claim meets certain registration requirements set out in the Native Title Act, and if so, the native title claim will be entered on the RNTC. If the Federal Court determines that the claimed native rights and interests exist, details of the determined native title claim (and the determined native title rights held) are then entered on the NNTR.

If a claim for native title is entered on the RNTC, or a determined claim is entered on the NNTR, the Native Title Act provides the claimants/holders with certain rights, including procedural rights where a 'future act' is proposed. An example of a 'future act' is the grant of a mining tenement.

The Native Title Act sets out when 'acts' will be 'valid' in the event they affect (i.e. are inconsistent with) native title, however, this process need only apply where native title exists (a determined native title claim entered on the NNTR) or is claimed to exist (a native title claim entered on the RNTC). The 'acts' can be a proposed activity or development on land and waters. A common example in Western Australia is the proposed grants of mining tenements by the Department.

7.3 'Past Acts' (i.e. grants of mining tenements): Prior to 1 January 1994

The Native Title Act permits, and all States and Territories of Australia have passed, legislation validating certain 'acts' which were done before 1 January 1994. In Western Australia, that legislation is the *Titles (Validation) and Native Title (Effect of Past Acts) Act 1995* (WA). It provides that all 'acts' (e.g. grants of mining tenements) prior to 1 January 1994 are valid to the extent they affect native title.

For personal use only

For personal use only

7.4 **'Future Acts' (i.e. proposed grants of mining tenements): After 1 January 1994**

Generally, a 'future act' is an 'act' (e.g. grant of mining tenement) occurring after 1 January 1994 which affects native title.

The Native Title Act sets out the circumstances in which, and procedures by which, 'future acts' will be valid should that 'act' affect native title.

Such circumstances include if the 'act' was done in certain circumstances between 1 January 1994 and 23 December 1996 (called 'Intermediate Period Acts'), or if the 'act' is permitted by an ILUA, or if certain procedures are to be followed where a claim for native title is entered on the RNTC, or a determined claim is entered on the NNTR. Such procedures include the 'Right to Negotiate Procedure' and the 'Expedited Procedure'. The key elements of these processes are outlined below.

7.5 **Intermediate Period Acts Between 1 January 1994 and 23 December 1996**

Similarly to Past Acts, the Native Title Act permits, and all States and Territories of Australia have passed, legislation validating certain Intermediate Period Acts (e.g. grants of mining tenements) done between 1 January 1994 and to 23 December 1996 over land or water where a freehold estate or lease (including a pastoral lease but not a mining lease) had been validly granted.

7.6 **Right to Negotiate Procedure**

In terms of the Right to Negotiate Procedure, the current DMPE policy is to consider, based on "heat maps", and depending on whether an exploration licence application falls within a 'hot spot', whether the expedited procedure should apply to the grant of an exploration licence application. In deciding whether an exploration licence application falls within a "hot spot", the DMPE may consider the following matters:

(a) whether there are any relevant previous decisions by the NNTT at the date of the assessment that the expedited procedure does not apply to a hot spot that overlaps or is connected with the area of the tenement applied for being assessed by the DMPE;

(b) whether the DMPE considers that a relevant previous decision must be made in relation to an objection pursuant to section 32(4) of the Native Title Act lodged after 27 July 1998;

(c) whether the area includes land where the expedited procedure statement asserted in a notice given under section 29 of the Native Title Act has been withdrawn on a previous occasion; and

(d) any site(s) known to the DMPE and considered particularly significant pursuant to section 237 of the Native Title Act (specific examples noted by the DMPE include Weld Range, Lake Nabberu and Lake Wells).

The DMPE will consider the particulars of the exploration licence application to be assessed against reasons why that area is a hot spot before deciding whether to include the expedited procedure statement in a section 29 notice for that application, or whether to progress through the Right to Negotiate Procedure. In accordance with DMPE guidelines, the exploration licence applicant will have the option to make a submission as to why the expedited procedure statement should be included in the section 29 notice, after the 'hot spot' assessment by the DMPE has been performed.

If a registered native title group objects to the application of the expedited procedure, the applicant for the mining tenement and the registered native title group may either:

(a) seek a determination from the NNTT as to whether the grant of the tenement is an act attracting the 'Expedited Procedure';

For personal use only

(b) enter into an agreement which provides for the withdrawal of the objection and a protocol for the protection of Aboriginal cultural heritage (a 'Heritage Protection Agreement'); or

(c) enter the Right to Negotiate Procedure and create a full section 31 Agreement under the Native Title Act.

Where the State does not indicate the expedited procedure is applicable, the parties must enter into the Right to Negotiate Procedure under the Native Title Act. There are Right to Negotiate Procedure guidelines which should be followed in the process however ultimately the NNTT administers the future act processes that attract the Right to Negotiate Procedure. The NNTT's role includes mediating between parties, conducting inquiries and making decisions ('future act determinations') where parties cannot reach an agreement. The outcome of the Right to Negotiate Procedure is known as a 'Section 31 Agreement' which is an agreement between the parties to the doing of the future act. A 'Section 31 Agreement' must be registered with the State. An Ancillary Agreement may also be made between the parties (to which the State is not a party) which will deal with matters relating to compensation and usually Aboriginal cultural heritage.

The time frame for the Right to Negotiate Procedure negotiations will generally vary between 6 and 12 months. The process begins with the State issuing a Section 29 Notice indicating that it proposes to grant the tenement. A notification period follows during which native title parties have 3 months to lodge claims and an additional month to register their claims with the NNTT. If at the end of the 4 month period there is a registered claim, the parties must negotiate in good faith for a minimum of two (2) months from the end of the 4 month notification period in an effort to reach agreement on the terms of a Section 31 Agreement. If agreement cannot be reached in this time, the established tenure holder may apply for arbitration (provided that a total of 6 months has passed since the notification period began). Usually, however, parties will continue to negotiate for a longer period where there is likelihood that agreement will be reached. If a party elects to go to arbitration, the arbitration period will run for a period of 6 months. At the end of the arbitration period, the NNTT determines whether and on what conditions the tenure may be granted.

Please refer to section 7.13 of this Report for details of the Pending Tenements which are subject to the Right to Negotiate Procedure.

7.7 Expedited Procedure

If the proposed future act (i.e. grant of the tenement) is not likely to interfere with the activities or sites of significance of the registered native title party or involved major disturbances to land or waters, a simplified process may apply (known as the Expedited Procedure). A registered native title party may object to this process and, if it does, the NNTT must determine the validity of the objection (which may result in the Expedited Procedure not being able to be utilised).

Previously, Department policy on the inclusion of the Expedited Procedure statement in notices issued under section 29 of the Native Title Act applied a 'blanket approach' to the application of the Expedited Procedure to prospecting licences, exploration licences, and retention leases.

However, as at 1 January 2026, the Department published the new Expedited Procedure process, which allows greater discretion in the application of the expedited statement to such tenements. This is done as follows:

- the introduction of a new early risk assessment and triage process to identify applications for tenements that are at a high risk of a determination by the NNTT that the Expedited Procedure does not apply should an objection to the assertion of the Expedited Procedure statement be lodged with the Tribunal;

For personal use only

- implementation of a case management approach as soon as possible after the receipt of applications to encourage applicants and native title parties to achieve early agreement making;
- clear engagement protocols for applicants and native title parties to promote early engagement and agreement making between industry and native title parties;
- ongoing discussions with the NNTT regarding the operation of the expedited procedure process;
- ongoing discussions with the Chief Magistrate regarding matters to be resolved in the Warden's Court; and
- education and engagement about the reforms also available.

The Department will also conduct a risk assessment in respect to tenement applications (such risks include:

- whether there is an existing Heritage Protection Agreement between the applicant and the relevant native title party;
- any planned or previous negotiations between the applicant and any relevant native title party; and
- how the applicant intends to mitigate the likelihood of an adverse finding should the application proceed to a NNTT Inquiry.

This assessment runs parallel to the Mining Act objections process and does not delay the grant of a tenement application.

The purpose of the new process is to encourage early engagement and facilitate agreement between tenement applicants and native title parties and reduce delays to the grant of exploration licences.

7.8 **ILUA**

An ILUA is an agreement which has been authorised by the native title claimant group and has been registered with the NNTT. An ILUA binds the parties to the ILUA and also all persons holding native title rights in respect of the relevant area that may not be a party. If an ILUA provides that any particular mining tenement(s) may be granted, then the relevant mining tenement(s) may be granted as provided for by the ILUA, generally without following other procedures, including the Right to Negotiate Procedure or the Expedited Procedure.

Our NNTT Searches in respect of the Tenements indicate that Tenements

E51/2231 (2.56%), ELA51/2280 (13.42%), E52/3273 (41.81%), E52/3510 (59.36%), E52/4347 (100%), E52/4351 (78.77%) and ELA52/4408 (99.97%) either partially or wholly overlap the Nharnuwangga Wajarri and Ngarlawangga ILUA (**NWN ILUA**) which was registered on 5 July 2001 (NNTT File No: WIA2000/001).

The NWN ILUA is an area agreement that extinguishes native title in respect to the Nharnuwangga native title determination and provides the consent of the native title holders for future mining activities (including the grant of mining tenements) in the area of the Nharnuwangga, Wajarri and Ngarlawangga land where native title was determined to exist. All applications and grants for mining tenements and other tenure (including petroleum titles) which fall within the area of the NWN ILUA will therefore occur without the need to proceed through the future act process (including the native title expedited procedure process) in respect to the grant of tenements. Where a tenement falls wholly (100%) within the NWN ILUA, standard Department practice is that conditions will be imposed on the grant of the

For personal use only

tenement requiring the tenement holder to enter into a standard heritage agreement with the Nharnuwangga Wajarri and Ngarlawangga group prior to commencing activities on the tenement area. This condition is not provided where a tenement only partially falls within the NWN ILUA and also partially encroaches on other native title claims. In the case of E52/4347, which falls wholly within the NWN ILUA, the Tenement has been granted with certain conditions and endorsements in respect of the NWN ILUA. For further information, please refer to section 8.5 and Schedule 2.

Due to standard confidentiality provisions, the terms and conditions of the NWN ILUA is not publicly available, and therefore have not been reviewed in detail.

7.9 Compensation

In certain circumstances holders of native title (a determined native title claim that is registered on the NNTR) may be entitled to apply under the Native Title Act to the Federal Court for compensation for any effect on their native title. The Mining Act provides that holders of mining tenements are liable for such compensation where awarded by reason of their mining tenements having affected native title. Consequently, if it has been, or is in the future, determined that native title exists over any of the land the subject of a mining tenement (or granted future act) and the holders of the native title apply to the Federal Court for compensation, the holder of the tenement may be liable to pay the determined compensation.

Most recently, on 12 May 2026, the Federal Court delivered judgment in *Yindjibarndi Ngurra Aboriginal Corporation RNTBC v State of Western Australia (No 2)* [2026] FCA 585, being the Court's third decision relating to native title compensation, and the first to relating to mining activities in Western Australia. In summary, the case set new benchmarks for native title compensation, including that native title compensation has two limbs, being:

- economic loss: tied to freehold value; and
- cultural loss: arising from loss of traditional attachment to and connection with country, including spiritual sustenance from the land.

The above compensation factors have significantly raised the bar for the quantum of damages available to native title holders for cultural loss (in this case, as a result of mining activities on the land).

7.10 Native Title Claims Affecting the Tenements

The NNTT Searches in respect of the Tenements indicate that:

(a) Tenements E51/1738 (100%), E51/1842 (100%), E51/1942 (66.16%), E51/1969 (96.28%), E51/2183 (18.51%), ELA51/2211 (100%), E51/2231 (97.44%), ELA51/2248 (100%), ELA51/2280 (86.58%), ELA51/2288 (17.64%), ELA51/2327 (100%), ELA51/2335 (100%), ELA51/2336 (46.39%), E52/3273 (58.19%), E52/3510 (40.64%), E52/3600 (100%), E52/4224 (100%), E52/4351 (21.23%), ELA52/4352 (100%) and ELA52/4408 (0.03%) either partially or wholly fall within the Wajarri Yamatji Part A native title determination (NNTT file number WCD2017/007, Federal Court file number WAD6033/1998), which was determined on 19 October 2017 that native title exists in parts of the determination area;

(b) Tenements E51/1942 (33.84%), E51/1969 (3.72%), E51/2183 (81.49%), ELA51/2288 (82.36%) and ELA51/2336 (53.61%) either partially or wholly fall within the Wajarri Yamatji Part B native title determination (NNTT file number WCD2018/002, Federal Court file numbers WAD28/2019 and WAD382/2017), which was determined on 23 April 2018 that native title exists in parts of the determination area;

(c) Tenements E51/2231 (2.56%), ELA51/2280 (13.42%), E52/3273 (41.81%), E52/3510 (59.36%), E52/4347 (100%), E52/4351 (78.77%) and ELA52/4408 (99.97%) either partially or wholly fall within the Nharnuwangga native title determination (NNTT file

For personal use only

determination number WCD2000/001, Federal Court file number WAD72/1998), which was determined on 29 August 2000 that native title exists in parts of the determination area.

The existence of any native title claims over the area covered by the Tenements, or a subsequent determination of native title over the area, will not impact the rights and interests of the holder under the Tenements provided they have been validly granted.

However, the grant of any future tenure over areas that are covered by a registered claim, or a positive determination of native title will require engagement with the relevant claimants or native title holders (as relevant) in accordance with the Native Title Act.

7.11 Compliance with the Validity of Tenements

With respect to the granted Tenements, we have assumed that, prior to grant, the Department was satisfied that the Native Title Act had been complied with. Provided that the Tenements are validly granted in accordance with the Native Title Act, they will be valid as against native title rights and interests.

7.12 Validity of Tenements

The Tenements were all granted after 23 December 1996 and were therefore granted subject to the Native Title Act. Provided that the Tenements are validly granted in accordance with the Native Title Act, they will be valid as against native title rights and interests.

7.13 Native Title status of Pending Tenements

The table below sets out the Native Title status of the Pending Tenements.

Pending Tenement	Referred To Native Title Date	Expedited Procedure Details	Outcome/ Current Status	Clearance Notification Date	Objections	Notes
ELA51/2211	5 April 2024	Notification Date: 17/05/2024 Close Date: 17/09/2024	Expedited Procedure: Native Title Cleared - Expedited Applies	29 June 2026	Objection lodged by the Wajarri Yamatji Part A Determination which wholly (100%) affects the Tenement.	Objection dismissed on 29 May 2026 and the Tenement may now proceed to grant.
ELA51/2248	30 October 2024	Notification Date: 15/11/2024 Close Date: 15/03/2025	RTN Procedure: In Process Expedited Procedure: Expedited Does Not Apply	N/A	N/A	Tenement is currently undergoing the right to negotiate procedure. The Right to Negotiate procedure will need to be finalised prior to the grant of the Tenement.
ELA51/2280	15 September 2025	Notification Date: 03/10/2025 Close Date: 03/02/2026e	Expedited Procedure: In Process	N/A	Objection lodged by the Wajarri Yamatji Part A Determination which partially (86.58%) affects the Tenement.	Objection received on 06/01/2026. Before the Tenement can be granted, the Objection will need to be resolved by agreement or determined by NNTT. If the Objection is upheld, the RTN process will apply requiring an agreement required with the native title party or the NNTT, on application by the tenement holder,

Pending Tenement	Referred To Native Title Date	Expedited Procedure Details	Outcome/ Current Status	Clearance Notification Date	Objections	Notes
						determining the grant can proceed.
ELA51/2288	19 November 2025	Notification Date: 12/12/2025 Close Date: 12/04/2026	Expedited Procedure: In Process	N/A	Objection lodged by the Wajarri Yamatji Part B Determination which partially (82.36%) affects the Tenement and the Wajarri Yamatji Part A Determination which partially (17.64%) affects the Tenement.	Objection received on 02/02/2026. Before the Tenement can be granted, the Objection will need to be resolved by agreement or determined by NNTT. If the Objection is upheld, the RTN process will apply requiring an agreement required with the native title party or the NNTT, on application by the tenement holder, determining the grant can proceed.
ELA51/2327	17 June 2026	Notification Date: N/A Close Date: N/A	Referred To NT: Awaiting Notification	N/A	N/A	The Tenement remains subject to the four month Native Title advertising period which will need to be cleared (subject to any Native Title Objections and resolution thereof) prior to the grant of the Tenement.
ELA51/2335	25 June 2026	Notification Date: N/A Close Date: N/A	Referred To NT: Awaiting Notification	N/A	N/A	The Tenement remains subject to the four month Native Title advertising period which will need to be cleared (subject to any Native Title Objections and resolution thereof) prior to the grant of the Tenement.
ELA51/2336	25 June 2026	Notification Date: N/A Close Date: N/A	Referred To NT: Awaiting Notification	N/A	N/A	The Tenement remains subject to the four month Native Title advertising period which will need to be cleared (subject to any Native Title Objections and resolution thereof) prior to the grant of the Tenement.
ELA52/4352	19 March 2025	Notification Date: 18/04/2025 Close Date: 18/08/2025	RTN Procedure: In Process Expedited Procedure: Expedited Does Not Apply	N/A	N/A	Tenement is currently undergoing the right to negotiate procedure. The Right to Negotiate procedure will need to be finalised prior to the grant of the Tenement.
ELA52/4408	18 December 2024	Notification Date:	Expedited Procedure: Native Title Cleared -	29 June 2026	Objection lodged by the Wajarri Yamatji Part A	Objection dismissed on 29 May 2026 and the Tenement may now

For personal use only

Pending Tenement	Referred To Native Title Date	Expedited Procedure Details	Outcome/ Current Status	Clearance Notification Date	Objections	Notes
		24/01/2025 Close Date: 24/01/2026	Expedited Applies		Determination which minimally (0.03%) affects the Tenement.	proceed to grant.

8. Aboriginal heritage

8.1 General

Aboriginal heritage is protected by both Commonwealth legislation as well as legislation in each State and Territory of Australia.

8.2 Commonwealth Legislation

The Commonwealth Heritage Act is aimed at the preservation and protection of any Aboriginal objects that may be located on the Tenements.

Under the Commonwealth Heritage Act, the Minister for Aboriginal Affairs may make interim or permanent declarations of preservation in relation to significant Aboriginal areas or objects, which have the potential to halt exploration activities. Compensation is payable by the Minister for Aboriginal Affairs to a person who is, or is likely to be, affected by a permanent declaration of preservation.

We have not undertaken any searches in respect of the Commonwealth Heritage Act for the purposes of this Report.

8.3 Western Australian Legislation

On 15 November 2023, the ACH Act was repealed and an amended version of the previous AHA was re-enacted.

The provisions of the AHA are endorsed on all tenements in Western Australia. The AHA:

- provides for the establishment of a Register of Aboriginal sites in Western Australia and the assessment and registration of Aboriginal sites on that Register; and
- protects all Aboriginal sites in Western Australia which meet the criteria under the AHA whether the Aboriginal Site is entered on the Register or not.

It is an offence under the AHA to excavate, destroy, damage, conceal or in any way alter an Aboriginal site or any object on or under an Aboriginal site, unless the person or company is acting with the authority of the Registrar or the consent of the relevant Minister. The offence applies regardless of whether the Aboriginal site has been entered on the Register of Aboriginal sites.

The AHA accordingly applies to activities on a mining tenement and all mining tenements in Western Australia are granted subject to an endorsement reminding the tenement holder of its obligation to comply with the requirements of the AHA.

The amended AHA contains the following key provisions:

- (**new information affecting section 18 consents**) in relation to section 18 consents (which, if granted, authorise impacts to Aboriginal sites), all current and future

For personal use only

For personal use only

consents will be subject to a 'new information' condition, which requires the holder to notify the Minister for Aboriginal Affairs of any new information (such as newly identified Aboriginal sites or objects) affecting a section 18 consent.

- (**response from Minister**) where the Minister for Aboriginal Affairs receives a notification from the holder of any new information, it must respond, and may either amend the conditions of the section 18 consent, impose new conditions, grant a new section 18 consent or revoke the existing section 18 consent.

- (**appeal rights and call in power**) landowners (i.e. holders of section 18 consents) and native title parties will now have the same right of review for section 18 decisions via the State Administrative Tribunal. The Premier may also intervene in the section 18 decision making process and may step in when a section 18 application is determined to be of regional or State importance.

- (**section 18 consent transfers**) granted section 18 consents are able to be transferred where the underlying land (i.e. a mining tenement) is transferred.

8.4 Aboriginal sites and other heritage places on the Tenements

The ACHIS provides locations and information about Aboriginal cultural heritage in Western Australia. Searching the ACHIS will show both pending and registered/lodged Aboriginal cultural heritage places or sites, as follows:

- *'ACH Directory'* – being Aboriginal cultural heritage places or cultural landscape. Aboriginal places previously assessed as 'Registered' or 'Lodged' under the original AHA will appear in the Directory; and

- *'ACH Pending'* – being those Aboriginal cultural heritage places or cultural landscape with information in a verification process.

The results of the ACHIS Searches in respect to Aboriginal Cultural Heritage within the Tenements are summarised in the table below.

The ACHIS Searches of the Tenements indicate that E51/1942 and E52/4352 are subject to Aboriginal Heritage under the ACH Directory (as set out in the table below) and none of the Tenements are subject to Aboriginal cultural heritage under ACH Pending.

Tenements affected	Site ID	Site Name	Status	Type
E51/1942	26666	Maitland Camping Site	Lodged	Artefacts / Scatter; Camp
	26854	Maitland Rock Hole	Lodged	Water Source
E52/4352	11180	Gum Well Pool	Register	Artefacts / Scatter

The ACHIS Search results do not mean that there are no other Aboriginal sites or Aboriginal heritage places within the area of the Tenements. It is only an indication that no other Aboriginal sites or Aboriginal heritage places have been registered in the area to date.

8.5 Aboriginal heritage agreements affecting the Tenements

As discussed above in section 7.6, Department policy provides that applications for exploration licences will generally not be processed for grant through the Expedited Procedure unless the applicant for the licence provides evidence that an appropriate Aboriginal heritage agreement has been entered into with any affected registered NTC (if any).

For personal use only

The Company has advised that the following heritage agreements are in place in respect to the Tenements:

(a) Nharnuwangga Wajarri and Ngarlawangga heritage agreement dated 13 June 2018 between the JJAC and Parbo Taro (as amended and assigned from time to time including by way of deed of assignment between Dingo and Parbo Taro dated 17 December 2025) regarding Tenements E52/3510 and E52/3273. This agreement is on generally standard terms for agreements of this nature, and includes provisions for the conduct of a heritage survey before activities are conducted on the Tenements; and

(b) Heritage agreement dated 23 May 2016 between the Wajarri Yamatji People claimant group and Parbo Taro (as assigned from time to time, including by way of deed of covenant between Dingo and Parbo Taro dated 17 December 2025) regarding Tenement E52/3273. This agreement is on generally standard terms for agreements of this nature, and includes provisions for the conduct of a heritage survey before activities are conducted on the Tenement.

9. Land access

9.1 Pastoral Leases

The Tengraph Searches indicate that all of the Tenements either wholly or partially overlap certain Pastoral Leases, encompassing the Mt Padbury Pastoral Lease (PL N049452), Buttah – Aboriginal Corporation Pastoral Lease (PL N049656) and the Moorarie Pastoral Lease (PL N049722). For further information on these overlaps, please refer to the table in Schedule 1.

The Mining Act:

(a) generally prohibits the carrying out of mining activities on or near certain improvements and other features (such as livestock and crops) on Crown land (which includes a pastoral lease) without the consent of the lessee;

(b) imposes certain restrictions on a mining tenement holder passing through Crown land, including requiring that all necessary steps are taken to notify the occupier of any intention to pass over the Crown land and that all necessary steps are taken to prevent damage to improvements and livestock; and

(c) provides that a holder of a mining tenement must pay compensation to an occupier of Crown land (i.e. the pastoral lease holder) in certain circumstances, in particular to make good any damage to improvements, and for any loss suffered by the occupier from that damage or for any substantial loss of earnings suffered by the lessee as a result of, or arising from, any exploration or mining activities.

Compensation payable to a pastoral lease holder can be, and usually is, determined by agreement with the pastoral lease holder or by the Warden's Court if no agreement can be reached. In addition to the above, standard conditions are imposed on mining tenements which affect pastoral leases at grant which set out notification requirements to the affected pastoral lease holders.

The Company has advised that there are no current agreements in place with the owners of the pastoral leases. However, the Company has been corresponding with the owners of the pastoral leases regarding the works on the Tenements.

9.2 Overlapping mining tenements

Our Searches indicate that Tenements E51/1842, E52/3510 and E52/4351 and Pending Tenement ELA52/4352 partially overlap miscellaneous licence L52/107 held by Sinosteel

For personal use only

Midwest Corporation Limited (**SMC**). For further information on these overlaps, please refer to the table in Schedule 1.

In respect to E52/4351 and Pending Tenement ELA52/4352, the Company has advised that there is an Access Deed in place between SMC and Dingo, dated 28 January 2025 (as assigned to Parbo Taro by way of a deed of assignment and assumption in accordance with the Bryah Acquisition Agreement.

Under this Access Deed, SMC agreed to withdraw its objection to the grant of ELA52/4241 and ELA52/4352 on certain terms and conditions in relation to the applicant's (being Parbo Taro's) use of the "Affected Area", being the area of encroachment between ELA52/4241 and ELA52/4352, and L52/107 (held by SMC).

The terms of the Access Deed require both parties to, amongst other things, allow the other party and its personnel to enter or pass through over the Affected Area at all reasonable times, rehabilitate and revegetate (as applicable) all damage caused to the Affected Area, effect and maintain insurances (public liability, workers' compensation and motor vehicle insurance) and ensure it uses reasonable endeavours to minimise interference with respect to the other party's activities on the Affected Area.

The Access Deed is otherwise on standard terms for an agreement of such a nature.

The Company has advised that there is no access agreement in place with SMC for Tenements E51/1842 and E52/3510, which are subject to a standard condition in relation to the overlap with SMC's miscellaneous licence. For further information on the conditions imposed, please refer to Schedule 2. The Company has advised that there is no access agreement in place in relation to this overlap.

Our Searches indicate that Pending Tenements ELA51/2211 and ELA51/2248 each (minimally) overlap certain first in time, granted, mining leases and prospecting licences (for further information on the overlaps, please refer to Schedule 1). Upon grant of these Pending Tenements, the area the subject of the first in time mining leases and prospecting licences will be excised from the Pending Tenements, therefore reducing the area of these Tenements and ground originally applied for.

9.3 Crown Reserves

Our Searches indicate that several of the Tenements overlap certain Crown Reserves, encompassing Reserve IDs R 1833, R 9699, R 9700, R 10367, R 12868, R 16033, R 16155, R 16360, R 17288 and R 18339. For further information on these overlaps, please refer to the table in Schedule 1.

A crown reserve refers to land set aside or "reserved" for a designated purpose (i.e. for parks, recreation, drainage or church sites) and is managed by the State of Western Australia or designated management authority/agency.

There are three different categories of crown reserves, with class A having the highest form of protection, class B having a medium form of protection and class C, which forms the vast majority of reserves, having a lower level of protection.

The existence of a crown reserve may require additional consents, approvals or plans to be implemented by the Company in order to progress with exploration activities on the relevant Tenements, which have been granted with conditions in respect to the Crown Reserves.

In addition to the above, certain conditions have been imposed on the relevant Tenements that overlap the Crown Reserves which impose restrictions to mining and exploration activities that can be undertaken on the overlap areas and/or the need for the written consent of the Minister to be obtained prior to conducting exploration activities on the Crown

Reserves. For further information on the conditions imposed on the Tenements in respect to the Crown Reserves, please refer to Schedule 2.

9.4 **Excludable Eligible Mining Activity Areas**

Under changes introduced to the Mining Act, tenement holders can seek authorisation to undertake certain minimal disturbance exploration or prospecting activities by serving an Eligible Mining Activity (**EMA**) notice to the DMPE, giving tenement holders an alternative to the traditional Programme of Work process. The requirements for submitting and undertaking EMAs are set out in the Mining Regulations.

There are areas throughout the state where EMA notices cannot be lodged, including but not limited to areas of environmental sensitivities, Reserves and freehold land, being Excludable Eligible Mining Activity (**Excludable EMA**) Areas.

Our Searches indicate that several of the Tenements overlap with EMA Areas, encompassing Land IDs 19, 331, 1102, 2156, 2682, 414, 4776, 20, 2573 and 2554. For further information on these overlaps, please refer to the table in Schedule 1.

The existence of these Excludable EMA Areas on the Tenements will require the Company to go through the standard Programme of Works process in the conduct of its activities on these areas of the Tenements.

9.5 **Threatened Ecological Communities**

The Searches indicate that E52/4347 may affect Threatened Ecological Communities (**TEC**). A is an ecological community that is at risk of being destroyed ('collapsing') and has special biodiversity conservation value. The Biodiversity Conservation Act 2016 (WA) provides for the listing and protection of TECs in Western Australia and is administered by the Department of Biodiversity, Conservation and Attractions (**DBCA**).

These TECs are sensitive sites and details are not generally released to the public and are not displayed on Tengraph. E52/4347 is subject to endorsements which places the onus on the tenement holder to contact the DBCA for further information on this TEC.

9.6 **Petroleum Interests**

Our Searches indicate that several of the Tenements overlap petroleum interest STP-SPA-0120 (PGERA67 Petroleum Special Prospecting Authority Application With AO) held by CR1 Energy Pty Ltd. For further information on these overlaps, please refer to the table in Schedule 1.

There are no express mechanisms in Mining Act in respect to the co-existence of priority of rights between mining tenement holders or applicants and petroleum permit holders or applicants. However, overlapping titles can be granted to petroleum and mining tenement holders. Pursuant to the PGERA, a petroleum title holder must not, in carrying on operations, interfere with the surface of the land or the lawful mineral exploration, recovery or conveyance activities carried on by a mining tenement holder to a greater extent than is reasonably necessary for the exercise of the petroleum title holder's rights (see section 117(c) of the PGERA).

The Mining Act provides that, in respect to any dispute arising between the holder of a petroleum permit or mining tenement, either holder, or both holders may refer the matter to the Warden for inquiry and report. The Warden will then provide its report to the Minister, who may make such orders or give such directions as are in the public interest and he considers to be just and equitable.

The Minister may cancel the petroleum permit or the mining tenement if the relevant holder (as the case may be) fails or neglects to comply with such order or direction. The Company

For personal use only

For personal use only

may consider seeking an access agreement (or similar) with the holders of the petroleum permits/petroleum pipelines in relation to the interaction of rights in the encroachment area to effectively manage the access and interests of both parties, although, this is not a legislative requirement.

10. Material Agreements

10.1 Bryah Acquisition Agreement

The Company's wholly owned subsidiary, Parbo Taro entered into a Tenement Sale Agreement with Dingo dated 5 November 2025 (**Bryah Acquisition Agreement**). Completion under the Bryah Acquisition Agreement occurred on 19 December 2025.

The assets dealt with under the Bryah Acquisition Agreement include the Pending Dingo Tenements, to be granted pursuant to current exploration licence applications and E52/4351, which was recently granted and is in its first year of grant. The Pending Dingo Tenements, and, unless the consent of the Minister is obtained, E52/4351, are not capable of immediate transfer to Parbo Taro under the Mining Act, and accordingly, the Bryah Acquisition Agreement provides that:

(a) following completion, Parbo Taro, as buyer, will have the responsibility to progress the Pending Dingo Tenements to grant; and

(b) upon grant of the tenements the subject of the Pending Dingo Tenements, and E52/4351, (**Granted Dingo Tenements**), and until the Granted Dingo Tenements are capable of being registered in the name of Parbo Taro, Parbo Taro will be entitled to exclusive possession of the Granted Dingo Tenements and is permitted to do all such things in relation to the Granted Dingo Tenements as the registered holder of the tenements is entitled to do;

(c) Parbo Taro is required to obtain the Minister's consent to the transfer the Granted Dingo Tenements to Parbo Taro (with Dingo to provide reasonable assistance to Parbo Taro); and

(d) if the consent is not otherwise obtained, Parbo Taro may require Dingo to hold the relevant interest in the Granted Dingo Tenements on trust for it until such time as the Minister either consents to the transfer or Dingo can transfer the relevant interest in the Granted Dingo Tenements without requiring Ministerial consent (ie, being 12 months from the date of each of the Granted Dingo Tenements),

being the '**Tenement Application Provisions**'.

Pursuant to the Bryah Acquisition Agreement, Parbo Taro:

(e) granted a 2% net smelter returns royalty to Dingo;

(f) assumed the obligation from Dingo to pay a 1.5% net smelter returns royalty to Gateway in accordance with the Gateway Agreement; and

(g) assumed the obligation from Dingo to pay a 1.5% net smelter returns royalty to Omni Geox in accordance with the Omni Geox Agreement.

The Buyer agreed to pay the Seller a 2.00% net smelter return Royalty on all mineral production from the Tenements in accordance with the Royalty Terms contained in the Bryah Acquisition Agreement. The Buyer also assumed the obligation to pay the Gateway Royalty (1.50% NSR) and the Omni Geox Royalty (1.50% NSR) pursuant to deeds of covenant executed at Completion. Further details of these royalties are summarised in Section 11.2 below.

For personal use only

10.2 **Parbo Acquisition Agreement**

The Company and its wholly owned subsidiary, Parbo Padbury entered into a Tenement Sale Agreement dated 12 June 2026 (**Parbo Acquisition Agreement**) in respect to Tenements E51/1942, E51/1969, E51/2183 and Pending Tenement ELA51/2280.

Completion under the Parbo Acquisition Agreement occurred on 19 June 2026 and the registration of the transfer of Tenements E51/1942, E51/1969 and E51/2183 from the Company to Parbo Padbury remains pending (and subject to stamp duty assessment prior to the registration of the transfer.

In respect to Pending Tenement ELA51/2280, which, as an application is not capable of immediate transfer to Parbo Padbury under the Mining Act, the Parbo Acquisition Agreement contains similar Tenement Application Provisions as summarised in section 10.1 above.

10.3 **Durack Acquisition Agreement**

The Company's wholly owned subsidiary, Parbo Padbury, entered into a Tenement Sale Agreement with Durack dated 12 June 2026 (**Durack Acquisition Agreement**) in respect of Pending Tenement ELA51/2288.

Completion of the Durack Acquisition Agreement will occur on the date that is 5 business days after the date on which Pending Tenement ELA51/2288 is granted.

The Durack Acquisition Agreement contains similar Tenement Application Provisions as summarised in section 10.1 above, in respect to Pending Tenement ELA51/2280, which, as an application is not capable of immediate transfer to Parbo Padbury under the Mining Act.

11. Royalties

11.1 **Amity Royalty Deed**

Pursuant to the Amity Royalty Deed, the Company granted Amity Royalties Pty Ltd (**Amity**) a 2.5% gross revenue royalty in respect to Tenements E51/1942, E51/1969, E51/2183, ELA51/2280 and ELA51/2288. These Tenements are subject to transfer to Parbo Padbury in accordance with the Parbo Acquisition Agreement, and, in the case of the Pending Tenement, ELA51/2288, the Durack Acquisition Agreement.

The obligation to pay the royalty to Amity in accordance with the Amity Royalty Deed has been assigned to Parbo Padbury by way of a deed of assignment and assumption dated 12 June 2026. In accordance with the deed of assignment and assumption, the assignment of the terms and obligations of the Amity Royalty Deed to Parbo Padbury in respect of Pending Tenement ELA51/2288 only will not be effective until such time as the Pending Tenement, ELA51/2288, is granted, and Parbo Padbury is the registered holder of that Tenement.

The royalty is payable in respect of all minerals extracted and recovered from Tenements E51/1942, E51/1969, E51/2183, ELA51/2280 and ELA51/2288, including any mineral or metallic product which is produced by processing minerals and recovered from the Tenements.

The Amity Royalty Deed is otherwise on generally standard terms for agreements of this nature.

11.2 **Dingo Royalty, Gateway Royalty and Omni Geox Royalty**

(a) Tenements E51/1738, E51/1842, E51/2231, E52/3273, E52/3510, E52/3600, E52/4224, E52/4347, E52/4351 and each of the Pending Dingo Tenements are subject to a 2% net smelter returns royalty payable by Parbo Taro to Dingo, in accordance with the Bryah Acquisition Agreement. The Dingo Royalty is payable in

For personal use only

respect to any minerals, ores or concentrates derived from minerals extracted and recovered from the area of the Tenements which are sold or otherwise disposed of. The Dingo Royalty is otherwise on generally standard terms for arrangements of this nature.

(b) Tenements E51/1738, E51/1842, E52/3273 and E52/3510 are subject to a 1.5% net smelter returns royalty payable to Gateway, in accordance with the Gateway Agreement. The obligation to pay the Gateway Royalty to Gateway was assumed by Parbo Taro in accordance with the Bryah Acquisition Agreement. The Gateway Royalty is payable in respect of all minerals extracted and recovered from within the boundaries of the Tenements which is capable of being sold or otherwise disposed of. The Gateway Royalty is otherwise on generally standard terms for arrangements of this nature.

(c) Tenement E52/3600 is subject to a 1.5% net smelter returns royalty payable to Omni Geox, in accordance with the Omni Geox Agreement (**Omni Geox Royalty**). The obligation to pay the Omni Geox Royalty to Omni Geox was assumed by Parbo Taro in accordance with the Bryah Acquisition Agreement. The Omni Geox Royalty is payable in respect of all minerals extracted and recovered from within the boundaries of E52/3600 which is capable of being sold or otherwise disposed of. The Omni Geox Royalty is otherwise on generally standard terms for arrangements of this nature.

12. Definitions

In this Report:

ACH Act means the *Aboriginal Cultural Heritage Act 2021* (WA).

ACHIS Searches has the meaning given in section 2(d).

AHA means the *Aboriginal Heritage Act 1972* (WA).

Amity means Amity Royalties Pty Ltd (ACN 650 486 785).

Amity Royalty Deed means the Royalty Deed dated 19 December 2025 between the Company and Amity, as assigned from the Company to Parbo Padbury by way of a deed of assignment and assumption dated 12 June 2026.

ASX means the ASX Limited (ABN 98 008 624 691).

Bryah Acquisition Agreement has the meaning given in section 10.1.

Commonwealth Heritage Act means the *Aboriginal and Torres Strait Islander Heritage Protection Act 1984* (Cth).

Company means Parbo Resources Limited (ACN 650 486 098).

Department or **DMPE** means the Western Australian Department of Mines, Petroleum and Exploration.

Dingo means Dingo Resources Ltd (ACN 620 866 579).

Dingo Royalty has the meaning given in section 4.7(b).

Durack means Durack Resources Pty Ltd (ACN 690 035 593).

Durack Acquisition Agreement has the meaning given in section 10.3.

DMPE Searches has the meaning given in section 2(a).

For personal use only

EMA has the meaning given in section 9.4.

Federal Court means the Federal Court of Australia.

FNA means File Notation Area.

Gateway means Gateway Projects WA Pty Ltd (formally Omni Projects Pty Ltd) (ACN 161 934 649).

Gateway Agreement means the Tenement Sale Agreement between Dingo and Gateway, dated 15 April 2020, as assigned by Dingo to Parbo Taro by way of a deed of assignment and assumption dated 17 December 2025.

Gateway Royalty has the meaning given in section 4.7(c).

JJAC means the Jidi Jidi Aboriginal Corporation RNTBC (ICN 3598) (ABN 14 260 549 105).

ILUA means an Indigenous Land Use Agreement.

Mining Act means the *Mining Act 1978* (WA).

Mining Regulations means the *Mining Regulations 1981* (WA).

Minister means the Minister responsible for the Mining Act.

Parbo Acquisition Agreement has the meaning given in section 10.2.

Native Title Act means the *Native Title Act 1993* (Cth).

NNTR means the National Native Title Register.

NNTT means the Australian National Native Title Tribunal.

NNTT Searches has the meaning given in section 2(c).

NTC means a Native Title Claimant.

Omni Geox means Omni Geox Pty Ltd (ACN 157 875 744).

Omni Geox Agreement means Tenement Sale Agreement between Dingo and Omni Geox, undated, under which Omni Geox agreed to sell a 100% interest in Tenement E52/3600 to Dingo, as assigned by Dingo to Parbo Taro by way of a deed of assignment and assumption dated 17 December 2025.

Omni Geox Royalty has the meaning given in section 4.7(d).

Pending Tenements has the meaning given in section 4.3.

Pending Dingo Tenements has the meaning given in section 4.1(c).

Parbo Padbury means Parbo Padbury Pty Ltd (ACN 696 478 092).

Parbo Taro means Parbo Taro Pty Ltd (ACN 691 907 749).

Prospectus means the prospectus lodged with ASIC on or around the date of this Report in connection with its initial public offering of shares and application for admission to the official list of the ASX.

PGERA means the *Petroleum and Geothermal Energy Resources Act 1967* (WA).

For personal use only

Report means this document, including any schedule or annexure to this document.

RNTC means the Register of Native Title Claims.

S29 Notice means a notice issued under section 29 of the Native Title Act.

Searches means the searches referred to in section 2.

Tenements means the mining tenements set out in Schedule 1, and Tenement means any one of them.

Tengraph Searches has the meaning given in section 2(b).

13. Qualifications and assumptions

13.1 General

This Report is a high level report covering material legal issues affecting the Tenements and does not purport to cover all possible issues which may affect the Tenements. This Report is given only as to, and based on, circumstances and matters of fact existing and known to us on the date of this Report, and is limited to the Searches and the agreements provided to us as described in this Report.

13.2 Assumptions

This Report is based on, and subject to, the following assumptions (in addition to any assumptions expressed elsewhere in this Report):

(a) any instructions, documents and information given by the Company or any of its officers, agents or representatives are accurate and complete;

(b) that the registered holder of a Tenement has valid legal title to the Tenement;

(c) unless apparent from the Searches or the information provided to us, we have assumed compliance with the requirements necessary to maintain each Tenement in good standing;

(d) where a Tenement has been granted, the future act provisions of the Native Title Act have been complied with;

(e) all information obtained from the Department, the NNTT and any other governmental or regulatory department referred to in this Report is accurate and complete;

(f) the Company has complied with the terms and conditions of the relevant legislation and any applicable agreements;

(g) this Report does not cover any third party interests, including encumbrances, in relation to the Tenements that are not apparent from the Searches and the information provided to us;

(h) all facts stated in documents, and responses to requests for further information, and other material on which we have relied in this Report are and continue to be correct, and no relevant matter has been misstated or withheld from us (whether deliberately or inadvertently);

(i) that there are no other documents or materials other than those which were disclosed to us and which we were instructed to review, which related to the matters examined; and

For personal use only

(j) any agreements referred to in this Report have been duly executed and the copies of the agreements referred to in this Report made available to us are accurate, complete and conform to the originals of the agreements referred to in this Report and there have been no material breaches of these agreements referred to in this Report.

13.3 **Qualifications**

This Report is subject to the following qualifications:

(a) there may be native title, Aboriginal heritage or other third party agreements of which we are not aware;

(b) the information in Schedule 1 and Schedule 2 is accurate as at the date of the relevant Searches. We do not comment on whether any changes have occurred in respect of the Tenements between the date of the Searches and the date of this Report;

(c) this Report is based only upon the information and materials which are described in this Report. There may be additional information and materials (of which we are unaware) which contradict or qualify that which we have described;

(d) a recording in the mining tenement register of a person's holding in a mining tenement is not absolute proof of that person's entitlement to the tenement. The mining tenement system is not based on a system of indefeasibility by registration;

(e) a registered mining tenement holder's entitlement to a tenement can be defective if there were procedural defects in the original grant of a tenement or if there are any subsequent dealings with a tenement. We have not confirmed whether there are any such defects in the Tenements disclosed in this Report;

(f) this Report relates only to the laws of Western Australia and the Commonwealth of Australia in force at the date of this Report and we do not express or imply any opinion as to the laws at any other time or of any other jurisdiction;

(g) in the performance of our enquiries for this Report, we have acted on the Company's written and oral instructions as to the manner and extent of enquiries to be conducted;

(h) this Report is strictly limited to the matters it deals with and does not extend by implication or otherwise to any other matter;

(i) we have relied upon information provided by third parties, including various departments, in response to searches made, or caused to be made, and enquiries by us and have relied upon that information, including the results of Searches, being accurate, current and complete as at the date of its receipt by us;

(j) references in the Schedules are taken from details shown on the Searches we have obtained from the relevant departments referred to in section 2 above. We have not undertaken independent surveys of the land the subject of the Tenements to verify the accuracy of the Tenement areas or the areas of the relevant native title claims;

(k) where compliance with the terms and conditions of the Tenements and all applicable provisions of the mining legislation and regulations in Western Australia and all other relevant legislation and regulations, or a possible claim in relation to the Tenements is not disclosed on the face of the searches referred to above, we express no opinion as to such compliance or claim;

(l) where Ministerial consent is required, we express no opinion as to whether such consent will be granted, or the consequences of consent being refused, although we

are not aware of any matters which would cause consent to be refused (unless otherwise stated in this Report);

(m) we have not conduced searches of the Database of Contaminated Sites maintained by the Department of Environment and Conservation;

(n) native title may exist in the areas covered by the Tenements. Whilst we have conducted searches to ascertain what native title claims, if any, have been lodged in the Federal Court in relation to the areas covered by the Tenements, we have not conducted any research on the likely existence or non-existence of native title rights and interests in respect of those areas. Further the Native Title Act contains no sunset provisions and it is possible that additional native title claims could be made in the future; and

(o) Aboriginal heritage sites, sacred sites or objects (as defined in the AHA or under the Commonwealth Heritage Act) may exist in the areas covered by the Tenements regardless of whether or not that site has been entered on the relevant Register or is the subject of a declaration under the Commonwealth Heritage Act. We have not conducted any legal, historical, anthropological or ethnographic research regarding the existence or likely existence of any such Aboriginal heritage sites, sacred sites or objects within the area of the Tenements.

13.4 **Conclusion**

(a) Hamilton Locke has prepared this Report for the purposes of the Prospectus only, and this Report is for the benefit of the Company and the directors of the Company in connection with the issue of the Prospectus and is not to be disclosed to any other person or used for any other purpose or quoted or referred to in any public document or filed with any government body or other person without our prior consent. This Report is issued subject to the qualifications and assumptions in section 13.

(b) Hamilton Locke will be paid its usual professional fees for the preparation of this Report.

Yours sincerely

Hamilton Locke

Hamilton Locke

For personal use only

For personal use only

Schedule 1 – Tenements

Tenement	Registered Holder (%)	Status	Current Area	Grant Date (Application Date)	Expiry Date	Minimum expenditure commitment (Reported Expenditure)	Annual Rent	Dealings (Mortgages, Caveats and Registered Agreements)	Land Encroachments (% overlap)
E51/1738	Parbo Taro Pty Ltd (100%)	Live	2 BL	3 July 2017	2 July 2027	Reporting date per Combined Reporting Group is 29 September. 2026: $50,000 (TBC) Form 5 – Expenditure Report has not yet been lodged and is due on 31 August 2026. 2027: $50,000 (Combined Reporting Group 184/2017, Bryah Project).	2026: $1,606 (Paid in full) 2027: $1,650	• Extension / Renewal of Term 657633 granted on 15 September 2022 for a period of 5 years to extend the term of the licence to 2 July 2027.	• Reserves: ○ “C” Class Reserve Stock Route (R 16360) (47.6%) ○ “C” Class Reserve Peak Hill Stock Route (R 9699) (0.12%) • Pastoral Lease (C) Mt Padbury (PL N049452) (51.68%) • Excludable Eligible Mining Activity (EMA) Areas (Land IDs 19 (23.92%) and 331 (23.8%)) • PGERA67 Petroleum Special Prospecting Authority Application with AO (STP-SPA-0120) held by CR1 Energy Pty Ltd (100%)
E51/1842	Parbo Taro Pty Ltd (100%)	Live	21 BL	16 April 2018	15 April 2028	Reporting date per Combined Reporting Group is 29 September. 2026: $70,000 ($94,208.22) 2027: $70,000 (Combined Reporting Group 184/2017, Bryah Project).	2027: $16,863 (Paid in full) 2028: $17,325	• Extension / Renewal of Term 673357 granted on 11 July 2023 for a period of 5 years to extend the term of the licence to 15 April 2028.	• Tenement L52/107 held by Sinosteel Midwest Corporation Limited (19.86%) • Reserves: ○ “C” Class Reserve Water (R 12868) (0.31%) ○ “C” Class Reserve Stock Route (R 16360) (2.45%) ○ “C” Class Reserve Common (R 17288) (15.78%) ○ “C” Class Reserve Stock Route (R 18339) (8.39%) ○ “C” Class Reserve Peak Hill Stock Route (R 9699) (5.85%) ○ “C” Class Reserve De Grey Peak Hill Stock Route (R 9700) (0.57%) • Pastoral Lease (C) Mt Padbury (PL N049452) (66.45%) • Excludable Eligible Mining Activity (EMA) Areas (Land IDs 1102 (0.91%), 19 (0.57%), 2156 (14.87%), and 331 (17.01%)) • PGERA67 Petroleum Special Prospecting Authority Application with AO (STP-SPA-0120) held by CR1 Energy Pty Ltd (20.52%)
E51/1942	Parbo Resources Pty Ltd (100%)	Live	42 BL	16 July 2020	15 July 2030	Reporting date per Combined Reporting Group is 30 October. 2026: $140,000 (TBC) Form 5 – Expenditure Report has not yet been lodged and is due on 13 September 2026. 2027: $84,000 (Combined Reporting Group 146/2022, Padbury Granite Project)	2026: $29,680 (Paid in full) 2027: $30,450	• Extension / Renewal of Term 737833 granted on 9 October 2025 for a period of 5 years to extend the term of the licence to 15 July 2030.	• Pastoral Lease (C) Mt Padbury (PL N049452) (66.07%) • Pastoral Lease (C) Buttah – Aboriginal Corporation (PL N049656) (33.84%)

For personal use only

Tenement	Registered Holder (%)	Status	Current Area	Grant Date (Application Date)	Expiry Date	Minimum expenditure commitment (Reported Expenditure)	Annual Rent	Dealings (Mortgages, Caveats and Registered Agreements)	Land Encroachments (% overlap)
E51/1969	Parbo Resources Pty Ltd (100%)	Live	51 BL	12 July 2021	11 July 2026[1]	Reporting date per Combined Reporting Group is 30 October. 2026: $76,500 (TBC) Form 5 – Expenditure Report has not yet been lodged and is due on 9 September 2026. 2027: $102,000 (Combined Reporting Group 146/2022, Padbury Granite Project)	2026: $15,810.00 (Paid in full) 2027: $22,185	Extension / Renewal of Term 764129 to extend the term of the licence for a period of 5 years lodged on 10 July 2026 and remains pending.	• Pastoral Lease (C) Mt Padbury (PL N049452) (96.16%) • Pastoral Lease (C) Buttah – Aboriginal Corporation (PL N049656) (3.72%)
E51/2183	Parbo Resources Pty Ltd (100%)	Live	38 BL	1 July 2024	30 June 2029	2026: $38,000 (TBC) Form 5 – Expenditure Report has not yet been lodged and is due on 29 August 2026. 2027: $38,000	2027: $6,726 (Paid in full). 2028: $12,084	Nil	• Pastoral Lease (C) Buttah – Aboriginal Corporation (PL N049656) (81.49%) • Pastoral Lease (C) Moorarie (PL N049722) (18.25%)

E51/2231	Parbo Taro Pty Ltd (100%)	Live	13 BL	19 December 2024	18 December 2029	2025: $20,000 ($20,515.20)
						2026: $20,000
							2026: $2,249 (Paid in full)
							2027: $2,301
								Nil	• Reserves:
									  ○ “C” Class Reserve Common (R 17288) (17.48%)
									  ○ “C” Class Reserve Stock Route (R 18339) (25.14%)
									• Pastoral Lease (C) Mt Padbury (PL N049452) (57.15%)
									• Excludable Eligible Mining Activity (EMA) Areas (Land IDs 1102 (15.91%), 2156 (1.58%), and 331 (25.14%))
									• PGERA67 Petroleum Special Prospecting Authority Application with AO (STP-SPA-0120) held by CR1 Energy Pty Ltd (8.29%)

E52/3273	Parbo Taro Pty Ltd (100%)	Live	19 BL	1 July 2016	30 June 2026[2]	Reporting date per Combined Reporting Group is 29 September. 2026: $70,000 (TBC) Form 5 – Expenditure Report has not yet been lodged and is due on 29 August 2026.	2027: $15,675 (Paid in full). 2028: $15,675	• Extension / Renewal of Term 627135 granted on 30 November 2021 for a period of 5 years to extend the term of the licence to 30 June 2026. • Extension / Renewal of Term 763141 to extend the term of the licence for a period of 2 years lodged on 26 June 2026 and remains pending.	• “C” Class Reserve De Grey Peak Hill Stock Route (R 9700) (10.29%) • Pastoral Lease (C) Mt Padbury (PL N049452) (89.7%) • Excludable Eligible Mining Activity (EMA) Area (Land ID 19 (10.29%)) • PGERA67 Petroleum Special Prospecting Authority Application with

[1] Extension / Renewal of Term 764129 to extend the term of the licence for a period of 5 years lodged on 10 July 2026.
[2] Extension / Renewal of Term 763141 to extend the term of the licence for a period of 2 years lodged on 26 June 2026.

For personal use only

Tenement	Registered Holder (%)	Status	Current Area	Grant Date (Application Date)	Expiry Date	Minimum expenditure commitment (Reported Expenditure)	Annual Rent	Dealings (Mortgages, Caveats and Registered Agreements)	Land Encroachments (% overlap)
						2027: $70,000 (Combined Reporting Group 184/2017, Bryah Project).			AO (STP-SPA-0120) held by CR1 Energy Pty Ltd (31.15%)
E52/3510	Parbo Taro Pty Ltd (100%)	Live	10 BL	4 July 2018	3 July 2028	Reporting date per Combined Reporting Group is 29 September. 2026: $70,000 (TBC) Form 5 – Expenditure Report has not yet been lodged and is due on 1 September 2026. 2027: $70,000 (Combined Reporting Group 184/2017, Bryah Project).	2026: $8,030 (Paid in full) 2027: $8,250	• Extension / Renewal of Term 679996 granted on 23 October 2023 for a period of 5 years to extend the term of the licence to 3 July 2028.	• Tenement L52/107 held by Sinosteel Midwest Corporation Limited (30.78%) • "C" Class Reserve Peak Hill Stock Route (R 9699) (20.86%) • • Pastoral Lease (C) Mt Padbury (PL N049452) (78.8%) • Excluded Eligible Mining Activity (EMA) Area (Land ID 331(20.86%))
E52/3600	Parbo Taro Pty Ltd (100%)	Live	1 BL	9 August 2018	8 August 2028	Reporting date per Combined Reporting Group is 29 September. 2025: $15,000 ($10,774)[3] 2026: $20,000 (Combined Reporting Group 184/2017, Bryah Project).	2026: $480 (Paid in full) 2027: $493	• Extension / Renewal of Term 683041 granted on 14 November 2023 for a period of 5 years to extend the term of the licence to 8 August 2028.	• Pastoral Lease (C) Mt Padbury (PL N049452) (100%)
E52/4224	Parbo Taro Pty Ltd (100%)	Live	12 BL	8 August 2023	7 August 2028	Reporting date per Combined Reporting Group is 29 September. 2025: $20,000 ($23,914) 2026: $20,000 (Combined Reporting Group 184/2017, Bryah Project).	2026: $2,076 (Paid in full) 2027: $3,816	Nil	• "C" Class Reserve De Grey Peak Hill Stock Route (R 9700) (36.65%) • Pastoral Lease (C) Mt Padbury (PL N049452) (63.35%) • Excluded Eligible Mining Activity (EMA) Area (Land ID 19 (36.65%)) • PGERA67 Petroleum Special Prospecting Authority Application with AO (STP-SPA-0120) held by CR1 Energy Pty Ltd (15.99%)
E52/4347	Parbo Taro Pty Ltd (100%)	Live	19 BL	12 June 2024	11 June 2029	Reporting date per Combined Reporting Group is 29 September. 2026: $20,000 (TBC) Form 5 – Expenditure Report has not yet been lodged and is due on 10 August 2026. 2027: $20,000 (Combined Reporting Group 184/2017, Bryah Project).	2027: $3,287 (Paid in full) 2028: $6,042 (TBC)	Nil	• "C" Class Reserve De Grey Peak Hill Stock Route (R 9700) (0.16%) • Pastoral Lease (C) Mt Padbury (PL N049452) (99.77%) • Excluded Eligible Mining Activity (EMA) Area (Land ID 19 (0.84%)) • PGERA67 Petroleum Special Prospecting Authority Application with AO (STP-SPA-0120) held by CR1 Energy Pty Ltd (1.78%)
E52/4351	Dingo Resources Ltd (100%)	Live	5 BL	22 July 2026	21 July 2031	2027: $15,000	2027: $805 (Paid in full)	Nil	• Tenement L52/107 held by Sinosteel Midwest Corporation Limited (3.58%)

[3] Exemption application 744107 for $15,000 for the year ending 8 August 2026 granted on 15 January 2026.

For personal use only

Tenement	Registered Holder (%)	Status	Current Area	Grant Date (Application Date)	Expiry Date	Minimum expenditure commitment (Reported Expenditure)	Annual Rent	Dealings (Mortgages, Caveats and Registered Agreements)	Land Encroachments (% overlap)
							2028: $885		• Pastoral Lease (C) Mt Padbury (PL N049452) (100%)
ELA51/2211	Dingo Resources Ltd (100%)	Pending	20 BL	(5 February 2024)	N/A	N/A	N/A	Nil	• Existing Tenements M51/535 (0.15%) held by May Tia Cairnie, M51/580 (0.17%) and M51/835 held by Ronald John Longmuir (0.13%), P51/3099 (2.06%) and P51/3100 (1.37%) held by Benjamin Matthew Reed and P51/3153 (0.47%) held by Ivan Terrence Eastwood and Alan Geoffrey Robinson. • Reserves: ○ "C" Class Reserve Water (R 16033) (0.07%) ○ "C" Class Reserve Stock Route (R 16360) (15.31%) ○ "C" Class Reserve Peak Hill Stock Route (R 9699) (2.93%) • Pastoral Lease (C) Mt Padbury (PL N049452) (81.39%) • Excludable Eligible Mining Activity (EMA) Areas (Land IDs 19 (10.61%), 2682 (0.07%), 331 (2.13%), 414 (0.23%), and 4776 (5.5%)) • PGERA67 Petroleum Special Prospecting Authority Application with AO (STP-SPA-0120) held by CR1 Energy Pty Ltd (100%)
ELA51/2248	Dingo Resources Ltd (100%)	Pending	14 BL	(28 August 2024)	N/A	N/A	N/A	Nil	• Existing Tenements M51/38 (0.19%), M51/40 (0.05%), M51/893 (4.23%), P51/2781 (0.44%) and P51/2782 (3.79%) held by Plan Stan Investments Pty Ltd. • Reserves: ○ "C" Class Reserve Water (R 16155) (0.11%) ○ "C" Class Reserve Common (R 17288) (46.31%) ○ "C" Class Reserve Stock Route (R 18339) (7.53%) • Pastoral Lease (C) Mt Padbury (PL N049452) (45.62%) • Excludable Eligible Mining Activity (EMA) Areas (Land IDs 1102 (16%), 2156 (30.42%), and 331 (7.53%)) • PGERA67 Petroleum Special Prospecting Authority Application with AO (STP-SPA-0120) held by CR1 Energy Pty Ltd (51.66%)
ELA51/2280	Parbo Resources Pty Ltd (100%)	Pending	36 BL	(15 July 2025)	N/A	N/A	N/A	Nil	• "C" Class Reserve Stock Route (R 18339) (13%) • Pastoral Lease (C) Mt Padbury (PL N049452) (86.65%) • Excludable Eligible Mining Activity (EMA) Areas (Land IDs 20 (0.24%), 2573 (6.22%), and 331 (6.54%))

For personal use only

Tenement	Registered Holder (%)	Status	Current Area	Grant Date (Application Date)	Expiry Date	Minimum expenditure commitment (Reported Expenditure)	Annual Rent	Dealings (Mortgages, Caveats and Registered Agreements)	Land Encroachments (% overlap)
ELA51/2288	Durack Resources Pty Ltd (100%)	Pending	20 BL	(17 September 2025)	N/A	N/A	N/A	Nil	• Pastoral Lease (C) Mt Padbury (PL N049452) (7.77%) • Pastoral Lease (C) Buttah – Aboriginal Corporation (PL N049656) (82.36%) • Pastoral Lease (C) Moorarie (PL N049722) (9.76%)
ELA51/2327	Parbo Padbury Pty Ltd (100%)	Pending	30 BL	(9 April 2026)	N/A	N/A	N/A	Nil	• Pastoral Lease (C) Moorarie (PL N049722) (100%)
ELA51/2335	Parbo Padbury Pty Ltd (100%)	Pending	16 BL	(18 May 2026)	N/A	N/A	N/A	Nil	• "C" Class Reserve Wandry Springs Cue Stock Route (R 10367) (20.59%) • Pastoral Lease (C) Moorarie (PL N049722) (79.41%) • Excludable Eligible Mining Activity (EMA) Area (Land ID 2554 (20.59%))
ELA51/2336	Parbo Padbury Pty Ltd (100%)	Pending	14 BL	(18 May 2026)	N/A	N/A	N/A	Nil	• Pastoral Lease (C) Mt Padbury (PL N049452) (46.3%) • Pastoral Lease (C) Buttah – Aboriginal Corporation (PL N049656) (35.71%)

ELA52/4352	Dingo Resources Ltd (100%)	Pending	8 BL	(17 April 2024)	N/A	N/A	N/A	• Objection 702886 by Sinosteel Midwest Corporation Limited lodged on 2 May 2024 and withdrawn on 30 January 2025	• Tenement L52/107 held by Sinosteel Midwest Corporation Limited (25.14%)
									• Reserves:
									  ○ "C" Class Reserve Stock Route (R 18339) (16.3%)
									  ○ "C" Class Reserve Peak Hill Stock Route (R 9699) (23.84%)
									  ○ "C" Class Reserve De Grey Peak Hill Stock Route (R 9700) (24.91%)
									• Pastoral Lease (C) Mt Padbury (PL N049452) (34.75%)
									• Excluded Eligible Mining Activity (EMA) Areas (Land IDs 19 (25.92%) and 331 (39.12%))

ELA52/4408	Dingo Resources Ltd (100%)	Pending	7 BL	(24 October 2024)	N/A	N/A	N/A	Nil	• "C" Class Reserve Peak Hill Stock Route (R 9699) (10.86%) • Pastoral Lease (C) Mt Padbury (PL N049452) (89.14%) • Excluded Eligible Mining Activity (EMA) Area (Land ID 331 (10.86%))

Schedule 2 – Tenement Conditions and Endorsements

The notes below refer to particular non-standard conditions and endorsements attached to the Tenements and other findings from the DMPE Searches and Tengraph Searches. It is not an exhaustive list. For all conditions and endorsements attached to the Tenements, a search of the Department register should be consulted. For details of overlapping tenure and other interests, the Tengraph system should be consulted.

1. **Pastoral Leases - E51/1738, E51/1842, E51/1942, E51/1969, E51/2183, E51/2231, E52/3273, E52/3510, E52/3600, E52/4224, E52/4347, E52/4351**

   (a) The Licensee notifying the holder of any underlying pastoral or grazing lease by telephone or in person, or by registered post if contact cannot be made, prior to undertaking airborne geophysical surveys or any ground disturbing activities utilising equipment such as scrapers, graders, bulldozers, backhoes, drilling rigs; water carting equipment or other mechanised equipment.

   (b) The Licensee or transferee, as the case may be, shall within thirty (30) days of receiving written notification of the grant of the Licence or registration of a transfer introducing a new Licensee advice, by registered post, the holder of any underling pastoral or grazing lease details of the grant or transfer.

2. **No interference - E51/1842 and E52/3510:** No interference with the use of the Aerial Landing Ground and mining thereon being confined to below a depth of 15 metres from the natural surface.

3. **Reserves and Crown Reserves:**

   (a) **E51/1738:** No exploration activities being carried out on Stock Routes 9699 and 16360 which restrict the use of the reserve.

   (b) **E51/1842:** No exploration activities being carried out on Peak Hill Stock Route Reserve 9699 (Peak Hill), De Grey Peak Hill Stock Route Reserve 9700 (Peak Hill), Stock Route Reserve 16360 and Stock Route Reserve 18339 (Robins) which restrict the use of the reserves.

   (c) **E52/3273:** No exploration activities being carried out on De Grey Peak Hill Stock Route Reserve 9700 which restrict the use of the reserve.

   (d) **E52/3510:** No exploration activities being carried out on Peak Hill Stock Route Reserve 9699 which restrict the use of the reserve.

   (e) **E51/1842:** The prior written consent of the Minister responsible for the Mining Act, being obtained before commencing any exploration activities on Water Reserve 12868.

4. **Miscellaneous Licences - E51/1842 and E52/3510:** The rights of ingress to and egress from Miscellaneous Licence 52/107 being at all times preserved to the licensee and no interference with the purpose or installations (either present or future) connected to the licence

personal use only

5. **Consent to explore on Stock Route Reserve 18339 - E51/2231:** Consent to explore on Stock Route Reserve 18339 is granted subject to the following condition: No exploration activities being carried out on Stock Route Reserve 18339 which restrict the use of the reserve.

6. **Consent to explore on De Grey Peak Hill Stock Route Reserve 9700 - E52/4224 and E52/4347**: Consent to explore on De Grey Peak Hill Stock Route Reserve 9700 granted subject to the following condition: No exploration activities being carried out on De Grey Peak Hill Stock Route Reserve 9700 which restrict the use of the reserve.

7. **Nharnuwangga Wajarri and Ngarlawangga Indigenous Land Use Agreement - E52/4347**:In respect to that portion of land coloured "red" on the plan filed as document number A76504047 on the Department of Energy, Mines, Industry Regulation and Safety efile for Exploration Licence 52/4347, the following conditions shall apply:

   (a) The rights conferred by this Exploration Licence may not be exercised until a Heritage Agreement (as defined in the Nharnuwangga Wajarri and Ngarlawangga Indigenous Land Use Agreement) has been entered into in respect of the Licence provided that this restriction only applies for so long as the Nharnuwangga Wajarri and Ngarlawangga Indigenous Land Use Agreement is in force.

   (b) The licensee from time to time of this Exploration Licence shall not so long as the Nharnuwangga Wajarri and Ngarlawangga Indigenous Land Use Agreement is in force carry out an exploration activity (as defined in the Nharnuwangga Wajarri and Ngarlawangga Indigenous Land Use Agreement) other than in accordance with the Heritage Agreement.

8. **Nharnuwangga Wajarri and Ngarlawangga Indigenous Land Use Agreement - E52/4347:** The grant of the Exploration Licence has been made in accordance with the Nharnuwanagga Wajarri and Ngarlawangga Indigenous Land Use Agreement WIA2000/001 between the State of Western Australia and the Native Title Holders registered under Section 24CL of *the Native Title Act 1993* on 5 July 2001.

9. **Threatened Ecological Community - E52/4347:** The land the subject of this Licence may affect a Threatened Ecological Community. The Licensee is advised to contact the Department of Biodiversity Conservation and Attractions (DBCA) Threatened Species and Communities Unit for further information on this Threatened Ecological Community at communities.data@dbca.wa.gov.au.

10. **WRMA and Proclaimed Groundwater Areas - E51/1738, E51/1942, E51/1969, E51/2183, E51/2231, E52/3273, E52/3510, E52/3600, E52/4224, E52/4347 and E52/4351:** The Tenements are subject to certain endorsements relating to Water Resource Management Areas (WRMA) and Proclaimed Ground Water Areas.

11. **WRMA, Proclaimed Groundwater Areas and PDWSA - E51/1842**:The Tenement is subject to certain endorsements relating to Water Resource Management Areas (WRMA), Proclaimed Ground Water Areas and Public Drinking Water Source Areas (PDWSA).

personal use only

Annexure C − Independent Geologist Report

For personal use only

CADRE GEOLOGY AND MINING PTY LTD
56 Kings Park Rd, West Perth WA, 6005
Telephone: 0407700716
contact@cadre-geo.com.au
www.cadre-geo.com.au

For personal use only

Independent Geologist's Report

Parbo Resources Limited

Report Prepared by

CADRE GEOLOGY AND MINING PTY LTD

30 July 2026



For personal use only

Table of Contents

Executive Summary 5
1.1 Mount Padbury Project 5
1.2 Bryah Basin Project 6
1.3 Summary 7
2 Introduction 9
2.1 Scope 10
2.2 Compliance with JORC and VALMIN Code 11
2.3 Data Sources 11
2.4 Site Visit 11
2.5 Tenement Status and Verification 11
3 Jurisdiction Overview 12
3.1 Introduction 12
3.2 Topography, Vegetation and Climate 12
3.3 Infrastructure 15
3.4 Government and Judicial System 17
3.5 Socio-political Climate 17
3.6 Economy and Fiscal Regime 17
3.7 Regional Geology 18
3.8 Regional Precious Metal Mineralisation 21
3.8.1 Orogenic Gold 22
3.8.2 VMS Copper-Gold 23
3.9 Western Australia Mining History 24
3.10 Risk Profile 24
3.11 SWOT Analysis 25
4 Mount Padbury Project 26
4.1 Mineral Titles and Tenement Agreements 26
4.1.1 Native Title 26
4.1.2 Environmental 26
4.1.3 Royalties 27
4.2 Project Location and Infrastructure 27
4.3 Physiography and Climate 27

For personal use only

4.4 Geology and Mineralisation 28
4.5 History 29
4.5.1 Geophysics 29
4.5.2 Geochemistry 32
4.5.3 Remote Sensing 33
4.5.4 Drilling 33
4.6 Exploration Potential 34
4.6.1 VMS Copper-Gold 36
5 Bryah Basin Project 38
5.1 Mineral Titles and Tenement Agreements 38
5.1.1 Native Title 38
5.1.2 Environmental 39
5.1.3 Royalties 39
5.2 Project Location and Infrastructure 39
5.3 Physiography and Climate 39
5.4 Geology and Mineralisation 40
5.5 History 42
5.5.1 Geophysics 42
5.5.2 Geochemistry 44
5.5.3 Remote Sensing 44
5.5.4 Drilling 45
5.6 Exploration Potential 48
5.6.1 Orogenic Gold Potential 49
5.6.2 VMS Copper–Gold Potential 49
5.6.3 Magmatic Nickel Sulphide Potential 50
6 Proposed Exploration Program 50
6.1 Exploration Budget 51
7 Conclusion 52
8 Bibliography 52
APPENDIX 1 – Collar Table - Bryah Basin 61
APPENDIX 2 - Table of Significant Drill Intercepts -Bryah Basin 62

For personal use only

List of Figures

Figure 1 – Parbo Resources corporate structure 9
Figure 2 – Terrain (Google) and main roads for the Projects (GDA2020 Zone 50) 13
Figure 3 – Aerial imagery (Google) of the Projects (GDA2020 Zone 50) 14
Figure 4 – Meekatharra climate graph (source: climatestotravel.com) 14
Figure 5 – Major infrastructure of Western Australia (On the World Map, 2026) 16
Figure 6 - Regional Geology of Western Australia Projects approx. location circled black 20
Figure 7 –GSWA 500k scale geology of the Projects with key gold and copper deposits and mines 21
Figure 8 - Schematic diagram of the Bryah Basin rift system (D1+D2) through the Yilgarn basement with overprinting Capricorn structures (D3) and associated mineralisation styles. Modified after Pirajno, et al., 2015. 22
Figure 9 - GSWA 250k geology and structures of the Mount Padbury Project 29
Figure 10 – Mount Padbury regional interpretation from 1VD magnetics 30
Figure 11 – Gravity Bouger 1VD for the Mount Padbury Project with Mt Maitland Greenstone extension interpretation 31
Figure 12 – Gravity Bouger 1VD regional data background, with 500m ground gravity 1VD overlay and 3D inversion isosurfaces 31
Figure 13 – Oddjob gravity shells from the 500 m spaced ground gravity survey 32
Figure 14 – Golden Eye gravity shells from the 500 m spaced ground gravity survey 32
Figure 15 – Notable drilling within and surrounding the Mount Padbury Project 34
Figure 16 – WA 400m resolution gravity with Parbo tenure, structural interpretation and significant gold and copper occurrences 36
Figure 17 – Bilyuin Pool Along the Murchison River (Trip.com Group, 2026) 40
Figure 18 – Parbo 100k geology and structures of the Bryah Basin Project with key prospects 41
Figure 19 – Bryah Basin Project geological domains with TMI RTP NE Magnetics and project tenure 42
Figure 20 – Drone magnetic survey over Brians Mill Prospect 43
Figure 21 – MLEM survey with gravity anomalies at Narracoota prospect 44
Figure 22 – Historic drilling within Bryah Basin Project 46
Figure 23 – Bryah Basin Project and surrounding drillhole locations, coloured by max in-hole gold assay 48

List of Tables

Table 1 – Exploration Expenditure Budget 8
Table 2 – SWOT analysis of the Western Australia mining sector 25
Table 3 – Mount Padbury tenement summary 26
Table 4 – Bryah Basin tenement summary 38

For personal use only

Executive Summary

Cadre Geology and Mining Pty Ltd ("Cadre") was requested by Parbo Resources Limited ("PRB", "Parbo" or "Company") to prepare an Independent Geologist's Report ("IGR" or "Report"). The IGR is to be included in a prospectus issued by the Company and dated on or about 31 July 2026 ("Prospectus"). The Company intends to raise $5,000,000 (before costs) through the issue of 25,000,000 shares at an issue price of $0.20 per share ("Public Offer").

The funds raised will primarily be used for the exploration and development of the Company's exploration properties located in Western Australia, comprising:

1. Mount Padbury Project
2. Bryah Basin Project

Collectively known as the "Projects". Activities will include geophysical surveys, geological mapping, exploration drilling programs and Mineral Resource estimations.

The Report is complete up to 17 July 2026. A draft of the technical component of the Report was provided to the Company, along with a written request to identify any material errors or omissions before lodgement.

1.1 Mount Padbury Project

The Mount Padbury Project is Parbo's principal gold-focused exploration asset in the northern Murchison region of Western Australia. The project is located approximately 80 km northwest of Meekatharra and covers a substantial land position of 765 km^2, comprising 408 km^2 of granted exploration licences and a further 357 km^2 of pending applications. This large and strategically positioned tenure package secures a district-scale landholding across a poorly tested part of the northern Yilgarn margin, where shallow transported cover has limited the effectiveness of conventional exploration methods and reduced the degree of historical drill testing.

From a geological perspective, the project is considered prospective for orogenic gold mineralisation from two angles, firstly associated with an interpreted undercover extension of the Mt Maitland Greenstone Belt beneath shallow cover and secondly the Plutonic extension theory where overthrust late-stage granites mask a significant greenstone-hosted gold system. The area lies close to the northern margin of the Yilgarn Craton and is characterised by a complex structural setting involving major northeast- and north-northwest-trending corridors. These deep-seated structures are interpreted to have provided pathways for mineralising fluids and may control the distribution of concealed greenstone remnants and associated gold-bearing shear zones. In addition, the northeastern part of the project extends toward the Bryah Basin margin, providing secondary potential for VMS-style copper-gold mineralisation in an area analogous to other mineralised settings in the district included De Grussa.

Historical exploration within the Mount Padbury Project area has been limited and was not designed to test the current geological concept. Earlier work included regional programs with limited gold focus, with historical drilling occurring outside of the Company's tenure, away from the Company's priority structural and geophysical targets. Importantly, the available drilling has not adequately tested the interpreted concealed continuation of the Mt Maitland Greenstone Belt including the deeper gravity-defined bodies identified by more recent work. This lack of effective historical testing is a key feature

For personal use only

of the project and supports the view that Mount Padbury remains materially underexplored despite its favourable regional setting.

Recent exploration has materially improved the quality of the targeting dataset. High-resolution ground gravity surveying completed by the Company over the most prospective part of the project has refined earlier regional interpretations and defined a series of dense, concealed bodies extending from the known Mt Maitland trend into the project area. Follow-up 3D modelling has delineated several compelling deep targets, including Oddjob, Goldfinger and Golden Eye, which are interpreted to represent buried greenstone or structurally controlled bodies with strong exploration significance. These targets are considered particularly important because existing drilling appears either too shallow or too distant to have tested them directly, leaving a clear opportunity for discovery through focused deep drilling.

Overall, Mount Padbury represents a technically credible and strategically attractive greenfields-to-emerging discovery opportunity within a premier Australian mining jurisdiction. Its value lies in the combination of district-scale tenure, favourable crustal architecture, demonstrated regional gold endowment, limited historical drill testing, and recently generated geophysical targets that provide a practical basis for the next phase of exploration. In Cadre's opinion, the project warrants systematic follow-up through geophysics-led drilling designed to test the priority gravity targets and associated structural corridors for concealed gold mineralisation, while also evaluating the project's secondary copper-gold potential along the Bryah Basin margin. Successful testing of these targets has the potential to materially advance the project and confirm the presence of significant undercover mineral systems within the tenure.

1.2 Bryah Basin Project

The Bryah Basin Project is Parbo's principal copper-gold and gold-focused exploration asset within the Palaeoproterozoic Bryah Basin of Western Australia. The project is located approximately 70 km north-northeast of Meekatharra and about 10 km east of the Company's Mount Padbury Project. It comprises a substantial tenure package of 461 km^2, including 309 km^2 of granted exploration licences and a further 152 km^2 of pending applications. The project occupies a strategically important position within one of Australia's most prospective Proterozoic mineral provinces and benefits from good access, proximity to regional infrastructure, and potential logistical synergies with the Mount Padbury Project.

Geologically, the project is highly prospective for both VMS copper-gold mineralisation and Capricorn-age orogenic gold systems. The tenure captures a broad section of the Bryah Basin stratigraphy, including the Karalundi, Narracoota and Ravelstone Formations, and covers multiple volcanic-sedimentary interfaces, mafic-ultramafic volcanic centres, and structurally complex domains that are considered favourable for mineralisation. The project lies within a multistage rift basin subsequently overprinted by the Capricorn Orogeny, creating a dense network of rift faults, transfer structures and northeast-trending shear corridors that enhance fluid flow, metal transport and structural trapping. This geological setting is directly analogous in key respects to the regional environment that hosts the DeGrussa, Monty, Horseshoe Lights and Red Bore deposits.

Historical exploration across the Bryah Basin Project has been widespread but generally shallow, fragmented and ineffective in testing the deeper stratigraphic and structural targets now considered most prospective. Although more than 3,000 historical auger, aircore and rotary air blast holes are

For personal use only

recorded within the tenure, most were designed as first-pass reconnaissance programs, rarely penetrated fresh bedrock, and were commonly assayed for gold only. As a result, the project's copper, zinc, lead and silver potential remains materially under-evaluated. The limited RC and diamond drilling completed to date was typically localised, poorly oriented relative to structure, or conducted without the benefit of modern geological targeting, meaning that many of the most favourable horizons and structural corridors remain effectively untested.

Despite these limitations, historical drilling has returned numerous encouraging gold and copper intercepts across several prospects, including Narracoota, Durack Well, Brian's Mill and Holden's Well. Importantly, these results occur predominantly within the first 100 m of drilling, and in many cases from less than 50 m downhole, indicating that the project contains a demonstrably mineralised system even though most drilling has been too shallow or poorly targeted to test for larger bodies at depth. In the case of copper, the reported grades are modest relative to the main fresh-rock mineralisation at DeGrussa, but they are broadly comparable to oxide-zone copper grades at the nearby Monty deposit. This supports the view that the project retains strong potential for larger, deeper concealed VMS copper-gold deposits, as well as structurally controlled gold systems associated with later Capricorn deformation.

Overall, the Bryah Basin Project represents a technically credible and strategically attractive exploration opportunity in a well-endowed and globally recognised mineral province. Its value lies in the combination of district-scale tenure, highly favourable Bryah Basin stratigraphy, multistage structural preparation, evidence of hydrothermal activity, and a large selection of under-tested prospects within a project area that has not been systematically explored using modern multielement geochemistry, high-resolution geophysics and appropriately targeted deeper drilling. In Cadre's opinion, the project warrants systematic follow-up focused on the Narracoota and Brian's Mill trends, together with broader evaluation of the key volcanic-sedimentary contacts, fault intersections and concealed structural targets for both VMS copper-gold and orogenic gold mineralisation. Successful testing of these targets has the potential to materially advance the project and confirm the presence of significant concealed mineral systems within the tenure.

1.3 Summary

Cadre concludes that both Mount Padbury and Bryah Basin projects present an attractive exploration opportunity with the Company positioned well to progress the initial stages of exploration conducted by previous owners, and set to building on this with a modern interpretation of the regions mineralisation potential, within a highly favourable mining jurisdiction. The close proximity of the Projects to each other provides the opportunity to execute exploration across them in unison and thus benefit from the economy of scale. Further exploration, mining and processing evaluation work is warranted at all of the Projects.

Parbo's proposed exploration program consists of geophysical surveys, geological mapping and exploration drilling. Given the limited historic exploration conducted by previous owners of the Projects, yet substantial regional datasets, this exploration approach is appropriate due to the existing knowledge of the Projects, combined with the conceptual interpretations for mineralisation. Cadre considers the Company's exploration strategy to be justified and appropriate. A summary of the proposed exploration expenditure is shown in the table below.

Project	Year 1 ($)	Year 2 ($)	Total ($)
Mount Padbury Project	1,625,000	1,310,000	**2,935,000**
Bryah Basin Project	1,106,200	910,000	**2,016,200**
Total	**2,731,200**	**2,220,000**	**4,951,200**

Table 1 – Exploration Expenditure Budget

The proposed budget allocations are considered adequate to cover the costs of the proposed programs. The budgeted expenditures are also considered sufficient to meet the minimum statutory expenditure of the tenure.

The Report has been prepared on information available up to 17 July 2026, and Cadre is not aware of any material change to the Company's mineral interests since that date.

For personal use only

For personal use only

2 Introduction

Cadre Geology and Mining ("Cadre") was commissioned by Parbo Resources Limited ("PRB", "Parbo" or the "Company") to carry out an Independent Geologist's Report ("IGR" or "Report") of the Company's exploration assets; to be included in a prospectus ("Prospectus") to be issued by the Company for a proposed initial public offering ("IPO") to be lodged with the Australian Securities and Investments Commission ("ASIC") on or around 31 July 2026. Parbo intends to raise $5,000,000 via the issue of 25,000,000 shares at an issue price of $0.20 per share. The funds raised will primarily be used for the exploration and development of the Company's two Western Australian exploration projects, which include

1. Mount Padbury Project
2. Bryah Basin Project

Collectively known as the "Projects". This Report aims to comprehensively review geological aspects of the Projects using data provided to Cadre.

Parbo holds the Projects via Parbo Taro Pty Ltd and Parbo Padbury Pty Ltd, both of which are wholly owned subsidiary of the Company, registered in Australia (Figure 1). Parbo acquired tenure via its subsidiaries with application of licenses through the appropriate government regulatory body as well as the acquisition of 13 licences from Dingo Resources Ltd by Parbo Taro Pty Ltd. The legal status of the tenure has not been independently verified by Cadre and is based on information provided to Cadre, and the Report has been prepared on the assumption that the tenements will prove lawfully accessible for evaluation and development.

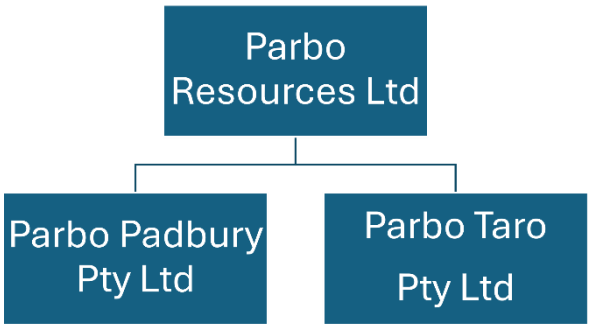

Figure 1 – Parbo Resources corporate structure

The Projects are located approximately 80 km north-northwest of the town of Meekatharra in the Shire of Meekatharra, within the Mid-West region of Western Australia. The Mount Padbury Project sits within the northern part of the prolific Murchison Mineral Goldfield, which has produced more than 35 million ounces of gold to date (The West Australian, 2026). The Bryah Basin Project is positioned just 15 km east of Mount Padbury, yet situated within the younger Bryah Basin, which is host to the DeGrussa Volcanogenic Massive Sulfide ("VMS") gold-copper deposit. Between the two Projects, they hold potential for Archean orogenic gold and Proterozoic VMS gold-copper mineralisation, and are positioned proximal to existing producing centres. The Projects have been subjected to a variable level of exploration, but in all cases, the exploration to date has not been appropriate to evaluate for the styles of mineralisation which Parbo is set to explore for. This presents Parbo with a unique opportunity to be the first explorers assessing the area with a minerals system

approach, at a time when few such opportunities exist within a prime mining jurisdiction such as Western Australia.

Cadre is an independent, privately owned consulting firm which has provided exploration, mining, and Mineral Resource consulting services to the minerals industry since 2014. Mr Ben Pollard, the owner/director of Cadre (BSc (Mineral Exploration and Mining Geology), Grad Cert (Geostatistics)), MAusIMM, AWASM is a geologist with over 25 years' experience in the resources industry. The information in this Report, including all Exploration Results and Technical Assessment is based on, and fairly represents, information and supporting documentation compiled by Mr Ben Pollard, Geologist, a Competent Person who is a Member of the Australian Institute of Mining and Metallurgy (AusIMM). Mr Pollard has sufficient experience that is relevant to the Technical Assessment of the Mineral Assets under consideration, the style of mineralisation and type of deposit under consideration and to the activity being undertaken to qualify as a Practitioner as defined in the 2015 Edition of the "Australasian Code for the public reporting of technical assessments and Valuations of Mineral Assets", and as a Competent Person as defined in the 2012 Edition of the "Australasian Code for Reporting of Exploration Results, Mineral Resources and Ore Reserves".

Mr Pollard has given his prior written consent to the inclusion in this Report of the matters that are based on, and fairly represent, information and supporting documentation prepared by him in the form and context in which it appears.

Neither Cadre nor any of its directors, officers or employees (including Mr Pollard) has or has had previously, any material interest in Parbo or the mineral properties in which Parbo has an interest. Cadre's relationship with Parbo is solely one of professional association between client and independent consultant. This Report is made in return for professional fees based upon agreed commercial rates.

No member, director, owner or employee of Cadre is, or is intended to be, a director, officer or employee of Parbo, nor does any such person hold any shareholding in Parbo.

2.1 Scope

The purpose of this Report is to provide an independent assessment of the geology and technical risks associated with the Parbo exploration assets and to assess the suitability of the proposed exploration and development programs.

This Report presents the following key technical information on the date of this Report:

- An overview of the geological setting of mineral assets and the associated mineralisation;
- Outline of the historical and recent exploration work undertaken;
- Exploration results reported in accordance with the terms and definitions of the JORC Code (2012);
- Independent geologist opinion on the exploration and development potential of the Projects;
- Summary of the key geological risks and opportunities; and
- Independent geologist opinion on the appropriateness of the budgeted work programs.

For personal use only

For personal use only

2.2 Compliance with JORC and VALMIN Code

This Report has been prepared as a public document, in the format of an independent specialist's report and in accordance with the guidelines of the Australasian Code for Public Reporting of Technical Assessments and Valuations of Mineral Assets – the 2015 VALMIN Code ("VALMIN") and the Australasian Code for Reporting of Exploration Results, Mineral Resources and Ore Reserves – the 2012 JORC Code ("JORC").

2.3 Data Sources

Cadre has based its review of the Projects on the information made available to the author by Parbo, along with technical reports prepared by consultants, government agencies and previous tenements holders, and other relevant published and unpublished data. Cadre has also relied upon discussions with Parbo management for the information contained within this assessment. This Report has been based upon information available up to and including 17 July 2026.

Cadre has endeavoured, by making all reasonable enquiries, to confirm the authenticity, accuracy, and completeness of the technical data upon which this Report is based. Unless otherwise stated, information and data contained in this technical report or used in its preparation have been provided by Parbo in the form of documentation.

Parbo was provided with a final draft of this Report and requested to identify any material errors or omissions before its lodgement.

Descriptions of the mineral tenure, tenure agreements, encumbrances and environmental liabilities were provided to Cadre by Parbo or its technical consultants. Parbo has warranted to Cadre that the information provided for the preparation of this Report correctly represents all material information relevant to the Project. Full details on the tenements are set out in the Solicitor's Report on Claims in the Prospectus.

All co-ordinates in this report are in projection GDA2020, MGA zone 50, unless otherwise stated.

2.4 Site Visit

Cadre did not consider that a site visit was warranted as it was considered that a site visit would not reveal information or data material to the outcome of this Report. Cadre is satisfied that there is sufficient current information available to allow an informed evaluation to be made without an inspection.

2.5 Tenement Status and Verification

Cadre has not independently verified the status of the tenements that are referred to in this report as set out in the Tenement Schedule in this report, which is a matter for independent tenement experts.

Details of the legal ownership of the mineral assets are dealt with in the Solicitor's Report in the Prospectus.

Mr Ben Pollard

BSc (Mineral Exploration and Mining Geology), Grad Cert (Geostatistics), MAusIMM, AWASM

Director

Cadre Geology and Mining Pty Ltd, West Perth

For personal use only

3 Jurisdiction Overview

3.1 Introduction

Located in the west of Australia, neighbouring Northern Territory and South Australia, Western Australia is widely regarded as one of the world's premier mining jurisdictions, consistently ranking amongst the top of global rankings for investment attractiveness and regulatory stability. Western Australia ranked 6th in the Fraser Institute Annual Survey of Mining Companies 2025 (Mejía & Aliakbari, 2026), having previously been ranked as high as 1st in the 2021 survey (Yunis & Aliakbari, 2022). The state hosts extensive mineral endowment and is the largest gold producing state in Australia and the third largest producing jurisdiction globally, behind China and Russia, with 7 % of global production during 2023-24. During 2023-24 gold was that states second most valuable mineral produced with record annual sales of $21 billion (Department of Energy, Mines, Industry Regulation and Safety, 2025). The state is home to projects of major international gold miners including Newmont Corporation, AngloGold Ashanti and Gold Fields, along with a host of small and mid-tier domestic gold producers. Western Australia's mining sector is a major driver of the state's economy and a key contributor to Australia's export performance, underpinned by globally significant iron ore production and a growing portfolio of gold, lithium and other critical minerals. Strong links to Asian steelmaking and battery supply chains, established infrastructure across the Pilbara and Goldfields, and a deep pool of technical capability continue to support investment and output. At the same time, the sector faces ongoing challenges including cost inflation, skills constraints, regulatory and approvals complexity, and increasing expectations around decarbonisation, water stewardship and engagement with Traditional Owners. Overall, the outlook remains positive, supported by long-life assets and sustained demand for both bulk commodities and energy-transition minerals, albeit with performance sensitive to commodity price cycles and project execution risks.

3.2 Topography, Vegetation and Climate

Western Australia covers nearly one-third of the Australian continent and exhibits a broad range of landscapes, from the ancient, low-relief surfaces of the Yilgarn Craton and Great Western Plateau to rugged ranges in the Kimberley and Pilbara, and extensive coastal plains along its 12,885-km shoreline (Geoscience Australia, 2014). Much of the interior consists of deeply weathered terrains and subdued topography shaped over more than 2.5 billion years, with Mount Meharry (1,249 m) in Karijini National Park, the Pilbara Region being the state's highest point (Encyclopedia Britannica, 2024).

Vegetation zones correspond closely to climatic belts where the tropical north supports savannahs and open woodlands, while the arid interior is dominated by spinifex grasslands and shrublands adapted to low rainfall and high evaporation. In contrast, the far southwest hosts tall karri forests and diverse sclerophyll vegetation, reflecting its comparatively high winter rainfall (Gardner, 1959).

Climatically, the state spans tropical monsoonal conditions in the north, characterised by a wet season from December to March and frequent cyclones, to Mediterranean conditions in the south, with cool, wet winters and hot, dry summers. The central and inland regions are predominantly arid to semi-arid, influenced by persistent anticyclonic systems that drive clear skies, low precipitation, and strong seasonal temperature contrasts (Encyclopedia Britannica, 2026). The Projects are located in the arid Mid-West region of Western Australia, close to the town of Meekatharra, where the climate is described as hot and dry with average annual rainfall of 237.7 mm which typically falls in January,

February and June. The town has an average maximum temperature of 28.9°C and minimum of 15.9°C, with June and July being the coolest months (Shire of Meekatharra, 2026).

The geography of the region presents a project area that can be explored throughout the year, with minimal weather-related constraints, assuming suitable safety precautions are taken during extreme temperatures and remnant cyclonic events.

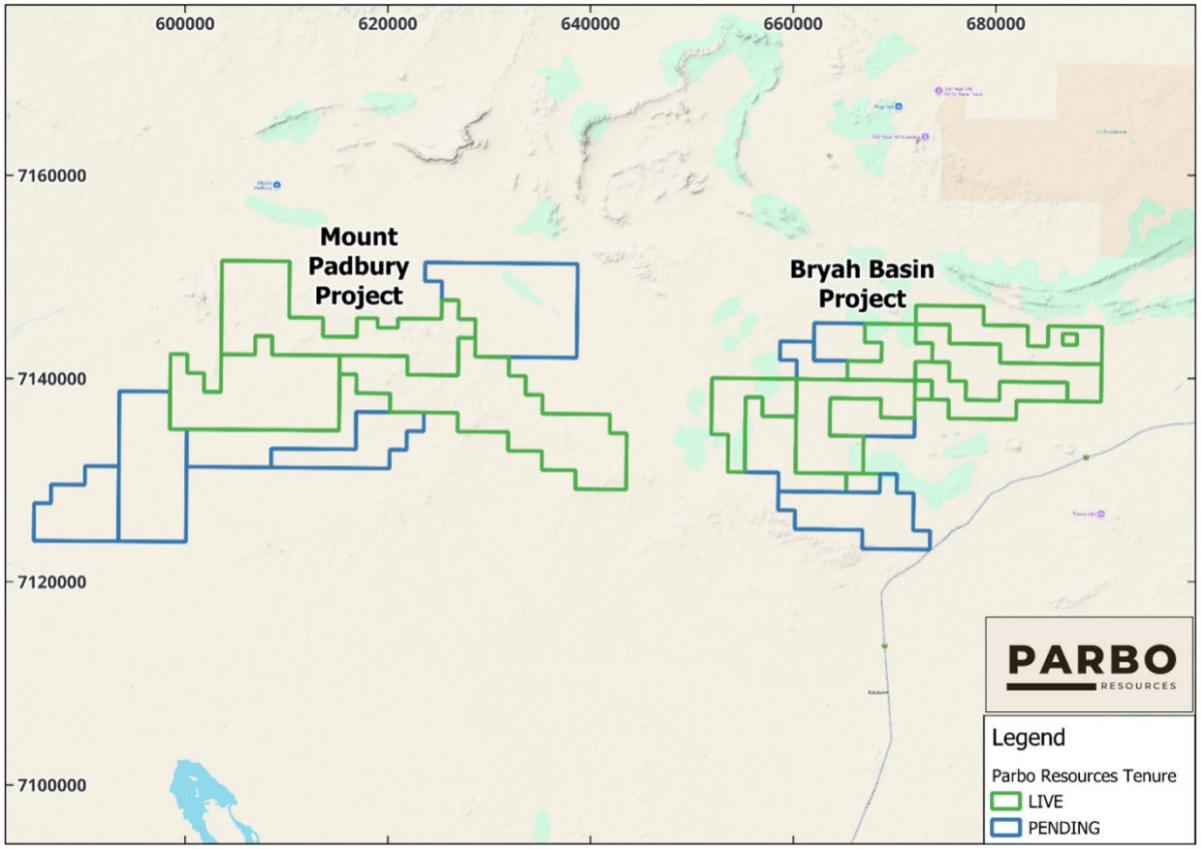

Figure 2 – Terrain (Google) and main roads for the Projects (GDA2020 Zone 50)

For personal use only

For personal use only

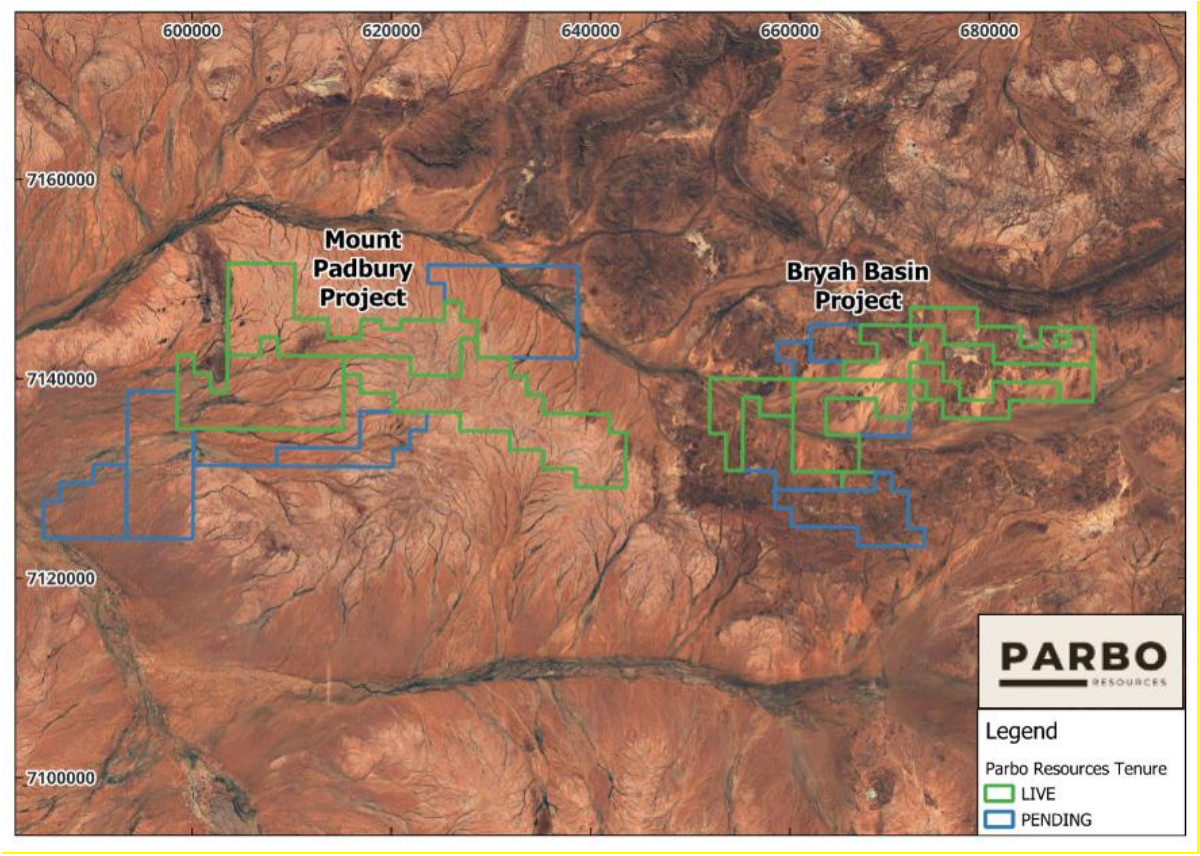

Figure 3 – Aerial imagery (Google) of the Projects (GDA2020 Zone 50)

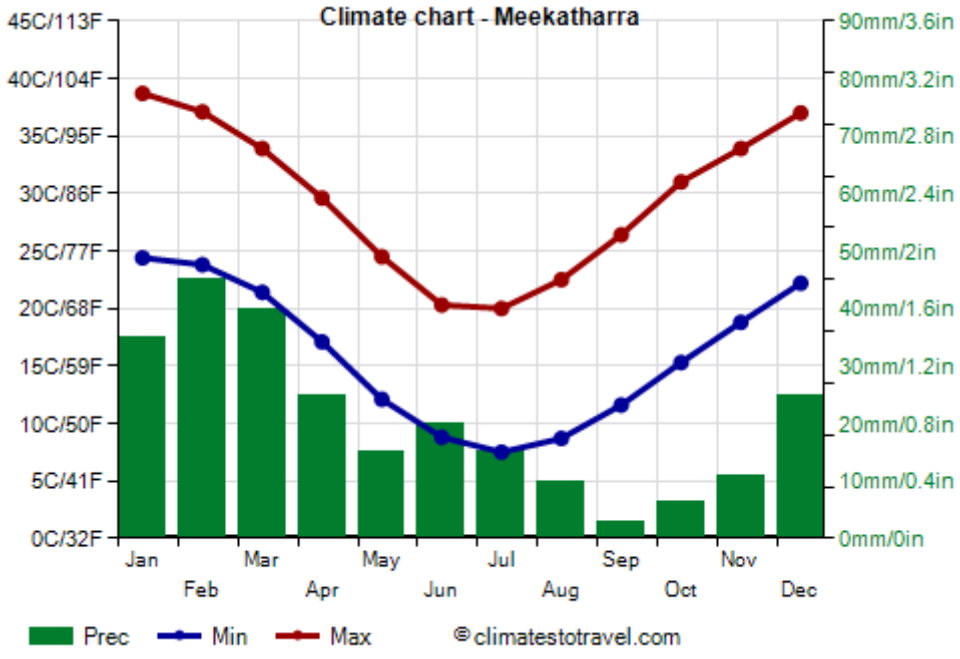

Figure 4 – Meekatharra climate graph (source: climatestotravel.com)

3.3 Infrastructure

Following the state's long history of mining, combined with it being positioned within a highly developed nation, Western Australia benefits from robust infrastructure that supports mineral exploration and mining operations. The state has long-established mining districts supported by well-maintained road networks. Many of the rural towns have declined in population and services in recent decades, with the majority of mining sector workers opting to live in the major cities, like Perth and engage in fly-in fly-out (FIFO) rostered work. A small number of rural mining towns remain substantial in size with a large array of mining service providers available; Kalgoorlie being the state's best example. With over 500 airports throughout Western Australia (Our Airports, 2026), and several small scale charter flight companies, many project locations can benefit from local FIFO access without a large airport-project commute. Rail infrastructure is predominantly limited to the main iron ore mining and wheat farming regions, with little coverage throughout the goldfields. The Department of Mines, Petroleum and Exploration ("DMPE") administers the states mineral and petroleum resources, via mineral tenements that include; Prospecting Licences, Exploration Licences, Mining Leases, General Purpose Leases and Miscellaneous Licences with internal units including; Geological Survey of Western Australia ("GSWA"), Resource Tenure, Resource and Environmental Compliance and Aboriginal Empowerment Unit, thus supporting extensive exploration and mining activity statewide.

For personal use only

For personal use only



Figure 5 – Major infrastructure of Western Australia (On the World Map, 2026)

For personal use only

3.4 Government and Judicial System

Mining in Western Australia is regulated under a comprehensive state-based legislative framework, principally the *Mining Act 1978 (WA)* and associated regulations. The sector is overseen by the DMPE, which administers mineral tenure, exploration and mining approvals, environmental compliance, and the assessment of mining proposals and mine closure plans. The DMPE is separated in distinct administrative divisions; with internal units including; GSWA, Resource Tenure, Resource and Environmental Compliance and Aboriginal Empowerment Unit. The DMPE also manages key regulatory systems such as Mineral Titles Online, the Environmental Assessment and Regulatory System ("EARS"), and GeoVIEW.WA, providing transparent access to tenure, geoscience, and compliance information. Environmental regulation intersects with the Department of Water and Environmental Regulation ("DWER"), which applies a structured hierarchy of legislation, policy, guidelines, and procedures to water licensing and environmental approvals for mining operations. Together, these agencies operate within a well-defined statutory framework that emphasises responsible resource development, environmental protection, and clear administrative processes.

Judicial oversight of mining matters is provided through the Warden's Court of Western Australia, a specialist court established under the *Mining Act 1978 (WA)*. The Warden's Court adjudicates disputes relating to mining tenements, objections to applications, forfeiture proceedings, and issues of compliance or priority. Decisions of the Warden may be reviewed by the Supreme Court of Western Australia, ensuring a transparent and legally robust appeals pathway.

3.5 Socio-political Climate

Western Australia maintains a consistently supportive socio-political environment for the mining and exploration sector, reflecting the industry's central role in the State's economy, employment, and regional development. Successive governments have upheld policies that encourage responsible resource development, and industry associations such as the Chamber of Minerals and Energy ("CME") and Association of Mining & Exploration Companies ("AMEC") maintain strong, collaborative relationships with policymakers. Mining is widely recognised as a key contributor to State revenue, particularly through iron ore royalties, and this economic importance underpins a stable, pro-investment policy setting.

The sector also benefits from a strong social licence, especially in regional and remote communities where mining provides long-term employment, infrastructure, and community investment. Public expectations around environmental performance, Indigenous engagement, and mine closure have increased, but these pressures have been integrated into the regulatory framework rather than translating into broad opposition to mining. Overall, Western Australia offers a predictable and well-understood socio-political climate that supports continued exploration and development activity.

3.6 Economy and Fiscal Regime

Mining is the cornerstone of Western Australia's economy, accounting for more than half of the State's export income and consistently underpinning government budget surpluses (Department of Energy and Economic Diversification, 2025). The State is a global leader in iron ore, gold, lithium, and critical minerals, with more than 125 large-scale mining operations and thousands of active exploration licences across its major mineral provinces (Government of Western Australia, 2022). Iron ore remains the dominant commodity, contributing tens of billions of dollars annually, while gold, and battery and

For personal use only

critical minerals provide significant diversification and support strong exploration expenditure. The sector is also a major employer in regional Western Australia, sustaining long-term economic activity in remote communities and driving investment in infrastructure, services, and local procurement.

Western Australia's fiscal regime is stable, transparent, and well understood by industry. Mining royalties are imposed under the *Mining Act 1978 (WA)* and associated regulations, with rates determined by commodity type and processing stage. Recent legislative reforms have transferred royalty administration to RevenueWA, modernising governance and improving consistency in assessment and compliance. The State does not levy a net-proceeds-style mining tax; instead, royalties, payroll tax, and standard corporate taxation form the core fiscal obligations for operators. This predictable framework, supported by clear tenure systems, established reporting requirements, and ongoing legislative modernisation, contributes to Western Australia's strong standing in global mining jurisdiction rankings and continues to attract substantial exploration and development investment.

3.7 Regional Geology

Western Australia contains one of the world's most extensive and economically significant geological assemblies, recording more than 3.5 billion years of crustal evolution. The State is dominated by two major Archean cratons; the Yilgarn Craton in the south and the Pilbara Craton in the north, which are both surrounded by Proterozoic orogenic belts and overlain by large Phanerozoic sedimentary basins. This architecture underpins Western Australia's exceptional mineral endowment, including world-class deposits of gold, iron ore, nickel, lithium, rare earths, and base metals.

The Yilgarn Craton forms the core of the State's mining industry and comprises granite-greenstone terranes, high-grade gneiss complexes, and major structural corridors. The Eastern Goldfields Province hosts globally significant orogenic gold deposits and komatiite-associated nickel sulphides, while the Southern Cross, Murchison, and Northern Goldfields provinces contain extensive greenstone belts with diverse mineral systems. The craton's long tectonic history, including multiple episodes of magmatism, deformation, and metamorphism, has created a complex structural framework that remains highly prospective for both brownfields and greenfields exploration.

To the north, the Pilbara Craton preserves some of Earth's oldest volcanic and sedimentary successions, including the Fortescue and Hamersley Groups (Copp, 2005). The Hamersley Province hosts the banded iron formations that support Western Australia's globally dominant iron ore industry. The Pilbara is also prospective for lithium-caesium-tantalum ("LCT") pegmatites, VMS systems, and orogenic gold, with increasing exploration interest in underexplored structural corridors.

Encircling the cratons are major Proterozoic orogens, including the Capricorn Orogen, Paterson Orogen, Musgrave Province, and Albany-Fraser Orogen. These belts record multiple cycles of basin formation, rifting, accretion, and continental collision associated with the assembly of Nuna, Rodinia, and Gondwana. They host significant copper-gold, nickel-copper-PGE, uranium, and critical mineral systems, and represent some of the State's most active exploration frontiers. Notable mineral provinces include the Paterson Province, hosting Telfer and recent tier-one discoveries such as Winu and Havieron, and the Albany-Fraser Orogen, hosting the Tropicana gold deposit.

Overlying the crystalline basement are extensive Phanerozoic sedimentary basins, including the Canning, Carnarvon, Perth, Eucla, and Officer Basins. These basins contain hydrocarbons, evaporites,

phosphate, heavy mineral sands, and stratiform base-metal systems. Their structural evolution reflects long-lived interactions between continental breakup, passive margin development, and intraplate tectonics.

Western Australia's geological framework provides a diverse and highly prospective environment for mineral exploration. The combination of well-mapped Archean terranes, underexplored Proterozoic belts, and large sedimentary basins continues to support strong exploration investment and the discovery of new mineral systems across the State.

On a regional scale the Projects are positioned at the northern limit of the Yilgarn Craton, with Mount Padbury Project positioned predominantly within the Yilgarn Craton granites, to the north of the Youanmi Terrane, along with potential for concealed extensions of greenstone belts and orogenic gold mineralisation. The Bryah Basin Project, on the other hand is located Palaeoproterozoic Bryah Basin, within the Narracoota Formation, an area of basaltic and mafic-ultramafic schist, interbedded with metamorphosed volcaniclastic and sedimentary rocks, and host to VMS deposits including the DeGrussa copper-gold mine (Figure 7).

For personal use only

For personal use only

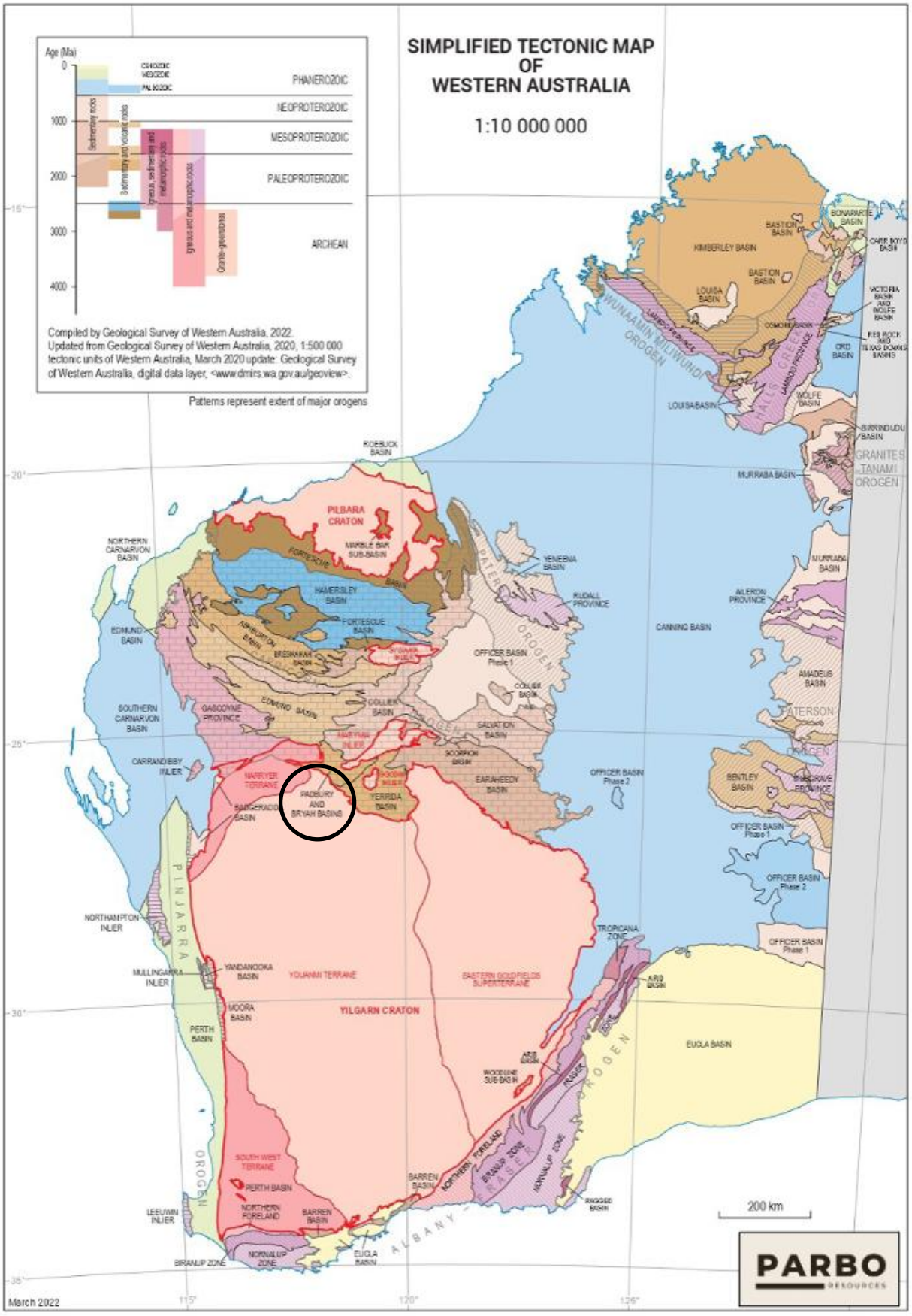

Figure 6 - Regional Geology of Western Australia Projects approx. location circled black

For personal use only

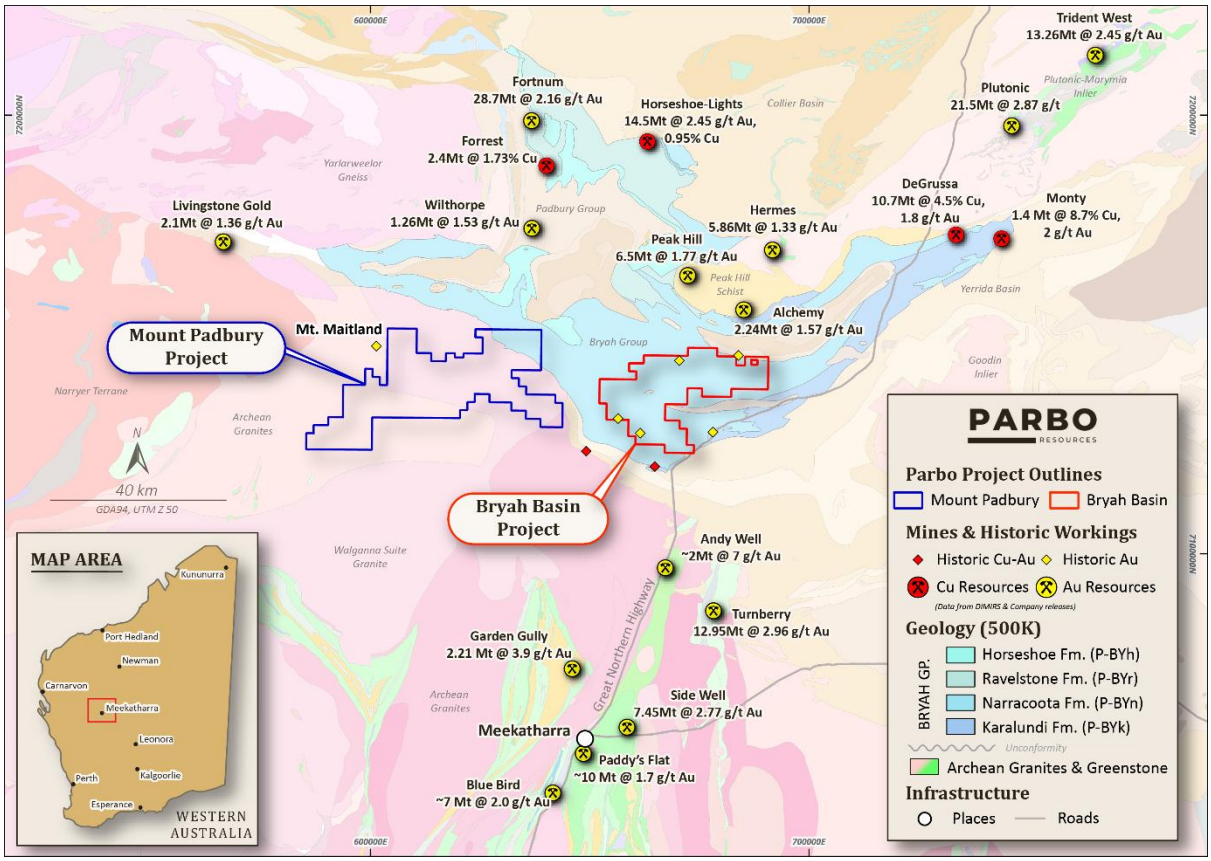

Figure 7 –GSWA 500k scale geology of the Projects with key gold and copper deposits and mines

3.8 Regional Precious Metal Mineralisation

The Projects hold potential for both orogenic gold and rift-related VMS copper-gold deposits, due to their position within areas of structural complexity in the Archean Yilgarn Craton and the Paleoproterozoic Bryah Basin, including overlapping of the Bryah Basin rift contact, a key Archean-Proterozoic tectonic boundary (Figure 8).

The region preserves a long, multi-stage tectonic history, recording the Ophthalmian (~2.2 Ga), Glenburgh (~2.0 Ga) and Capricorn (~1.9–1.8 Ga) orogenic events, which repeatedly reactivated major shear corridors and created favourable pathways for mineralising fluids. It sits within a transitional crustal domain shaped by late Neo-Archean granitoid intrusions and subsequent Proterozoic rifting and basin development, producing a complex structural and lithospheric architecture highly conducive to mineralisation.

For personal use only

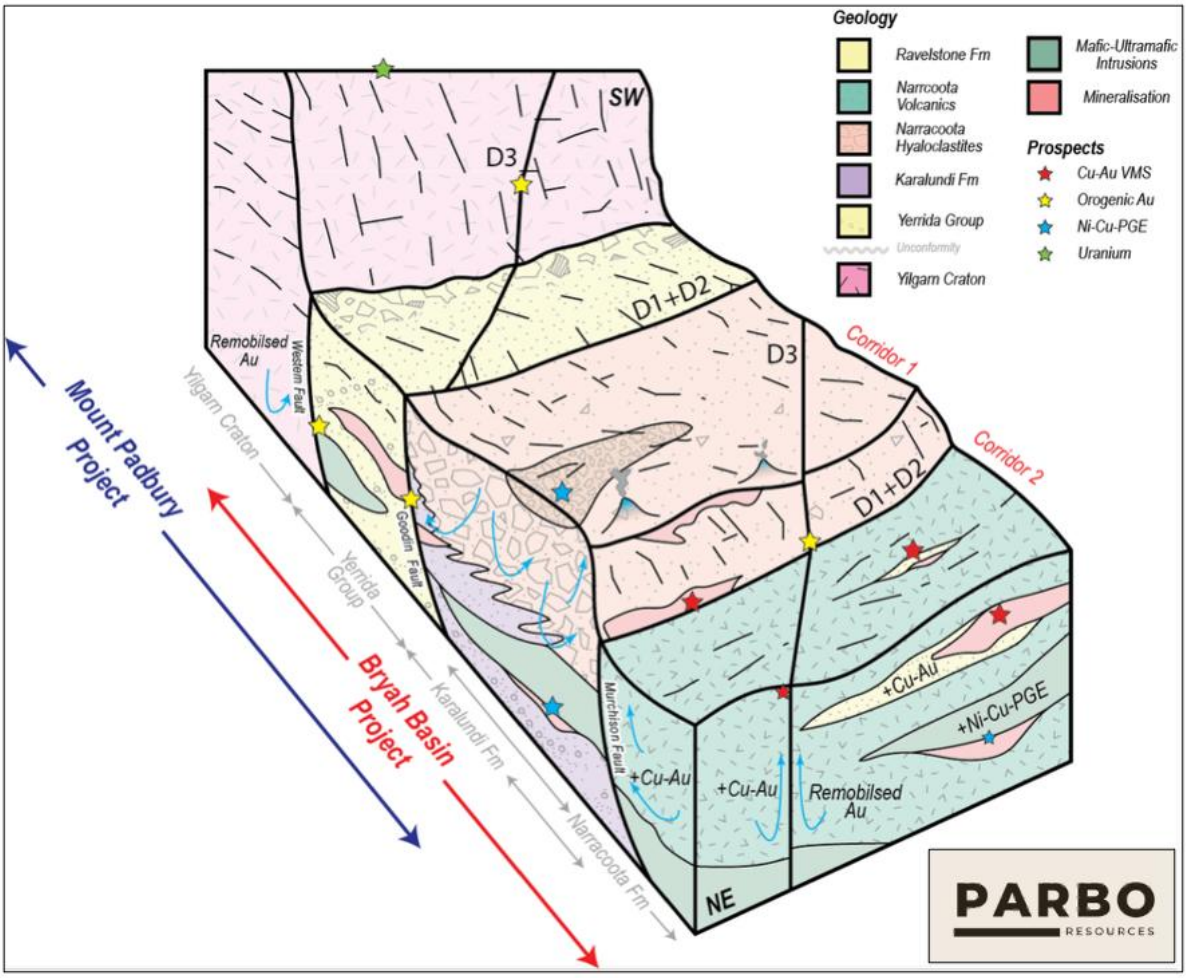

Figure 8 - Schematic diagram of the Bryah Basin rift system (D1+D2) through the Yilgarn basement with overprinting Capricorn structures (D3) and associated mineralisation styles. Modified after Pirajno, et al., 2015.

3.8.1 Orogenic Gold

The orogenic gold potential sits predominantly in the Mount Padbury Project, which has been interpreted to feature the hidden continuation of the Mount Maitland Greenstone belt, which is the northernmost of the Yilgarn, and the continuation of the Plutonic-Marymia Greenstone belt lineament, albeit crosscut by the Bryah Basin.

Orogenic gold mineralisation in the Mount Maitland Greenstone Belt is interpreted to follow the broader Archean gold system characteristics of the eastern and central Yilgarn Craton, where gold is structurally controlled and associated with late-stage deformation, metamorphism, and fluid flow during Neoarchean terrane assembly. Regional studies of Yilgarn gold systems emphasise that mineralisation is typically linked to major crustal-scale shear zones, brittle-ductile deformation, and the circulation of metamorphic fluids during late compressional events (Blewett, 2010). Although Mount Maitland is less extensively studied than the major Eastern Goldfields camps, its greenstone stratigraphy, comprising mafic to ultramafic volcanic rocks, banded iron formation, and sedimentary units, matches the lithological and structural settings known to host orogenic gold elsewhere in the craton.

Based on regional Yilgarn models, gold in the Mount Maitland Belt is likely associated with second- and third-order shear zones branching off major terrane-bounding structures, with mineralisation

For personal use only

localised in zones of competency contrast such as BIF, basalt-sediment contacts and altered mafic units. Orogenic gold systems in the Yilgarn are typically characterised by quartz-carbonate vein arrays, sulphide assemblages dominated by pyrite ± arsenopyrite, and sericite-carbonate-albite alteration halos, features that are consistent across Archean greenstone belts globally. The timing of gold deposition across the Yilgarn is associated with late Neoarchean deformation and crustal thickening, following early rifting and subsequent terrane collision events that shaped the craton's granite-greenstone architecture (Vielreicher, Groves, McNaughton, & Fletcher, 2015).

Although deposit-scale data for Mount Maitland are limited in public sources, its geological position within the Murchison Domain, one of the Yilgarn's historically productive gold provinces, suggests that mineralisation is controlled by the same processes identified in regional mineral systems research, for example, deep-seated fluid pathways, reactivated shear zones, and structurally focused fluid flow during late-stage metamorphism. These characteristics make the Mount Maitland Greenstone Belt prospective for structurally hosted orogenic gold similar to that found in other Murchison greenstone belts such as Meekatharra, Cue, and Mount Magnet.

3.8.2 VMS Copper-Gold

The Bryah Basin, located along the northern edge of the Yilgarn Craton, is a highly prospective Paleoproterozoic volcano-sedimentary basin best known for hosting the DeGrussa and Monty VMS copper-gold deposits.

The following overview is taken from the Bryah Basin Project Review 2024 (Griffiths, 2024).

Since the discovery of the DeGrussa massive sulphide Cu-Au deposit in 2009, much attention has been placed on the Bryah Basin for VMS/VHMS potential, given its geologically prospective environment and proven mineral endowment. Additional deposits such as Monty, Red Bore, and Cashmans have also been discovered, exhibiting exceptional grades albeit with lower tonnage. District scale opportunities persist for further large-scale findings.

Six lithostratigraphic types of VMS deposits are recognised, with the pelitic-mafic lithostratigraphy aligning with Besshi-type deposits found in various regions globally. The essential prerequisites for these ore systems include formation in narrow rift basins covered by terrigenous sediments, interspersed with mafic rocks. These lithological constraints are met within the project area, with interfingering Basal Karalundi, and upper Ravelstone Formation with the Narracoota Formation. Hydrothermal convection cells develop above mafic intrusions, discharging on the seafloor and depositing chemical sediments like ferruginous cherts, which are crucial vectors for associated massive sulphide deposits.

The tectonic setting of the Karalundi Formation and Narracoota Formation is compared to the present-day Gulf of California, suggesting a conducive environment for Besshi-type mineralisation. The DeGrussa and Red Bore massive sulphide mineralisation, and potentially similar occurrences, are proposed to belong to this class of mineral system (Pirajno, Chen, Li, & Zhou, 2015). Of note, the Red Bore massive sulphide deposit has relic pentlandite and violarite, possibly indicating a Ni-Cu orthomagmatic mineral system with later supergene overprint and enrichment (Piranjo, Occhipinti, & Swager, 2000), similar to the combination of mineral prospectivity seen in Bryah Basin Project.

3.9 Western Australia Mining History

Western Australia has a long and influential mining history that has shaped both the State's economy and its regional development. The industry began in the mid-19th century with small-scale copper, lead (Mindat, 2026), and coal operations, but it was the discovery of gold in the 1880s and 1890s that transformed Western Australia into a major mining jurisdiction. The gold rushes at Coolgardie and Kalgoorlie triggered one of the largest population movements in Australian history, establishing the Eastern Goldfields as a globally significant gold province and laying the foundations for the State's modern infrastructure, including railways, water supply schemes, and regional townships.

Through the 20th century, Western Australia's mineral industry diversified beyond gold. The discovery of world-class iron ore deposits in the Pilbara during the 1950s and 1960s, combined with the lifting of the federal iron ore export embargo, initiated a period of rapid development that positioned the State as a dominant global supplier. Subsequent discoveries of nickel at Kambalda, bauxite in the Darling Range, and later petroleum resources on the Northwest Shelf further expanded the sector. These developments established Western Australia as a cornerstone of Australia's export economy and a reliable supplier of bulk commodities to international markets.

In recent decades, the State has continued to evolve as a leading mining and exploration destination. The emergence of the lithium and critical minerals sector, major expansions in iron ore capacity, and renewed exploration success in regions such as the Paterson Province and Fraser Range have reinforced Western Australia's reputation for geological fertility and regulatory stability. Today, the State hosts a diverse portfolio of mining operations across gold, iron ore, nickel, lithium, rare earths, base metals, and industrial minerals, supported by a mature service sector, advanced geoscience datasets, and a long history of successful resource development.

3.10 Risk Profile

Overall, Western Australia is considered a low-risk mining jurisdiction. Its environmental, regulatory, and fiscal systems are well developed and predictable. Permitting processes, while stringent, operate transparently and efficiently under DMPE oversight. Environmental regulations are strictly enforced; if mining operations cannot meet these standards, they are not permitted to operate. Native Title obligations have continued to increase in recent years, becoming a major consideration for mining companies through exploration and mining, but in general it has not become an impassable barrier to the sector.

Being located in Australia, geopolitical risk is low, with stable governance, strong rule of law, and largely supportive political and community sentiment towards mining.

For personal use only

3.11 SWOT Analysis

Table 2 analyses the strengths, weakness, opportunities and threats of Western Australia's mining sector.

Strengths	Weaknesses
• World-class geological prospectivity and mineral endowment with multiple globally significant mineral belts, particularly for gold. • World-class mining jurisdiction. • Transparent stable regulatory system with clear permitting pathways. • Long mining history has created strong local mining expertise and supportive socio-political climate. • Mature infrastructure, including road, rail and power, which has grown alongside the State's mining sector.	• Environmental, land access and heritage compliance requirements can extend timelines and increase upfront costs. • High operating and exploration costs with labour, fuel, and equipment costs remaining elevated, directly impacting exploration budgets. • Skills shortages; despite strong employment, the sector faces persistent shortages in geoscience, drilling, and technical roles, increasing wage pressure. • FIFO work patterns increase costs for employers.
Opportunities	**Threats**
• Continued exploration upside in underexplored regions and extensions of known systems. • Growing demand for gold, copper and critical minerals reinforces long-term development potential. • Large project pipeline of medium to long-term developments, creates downstream demand for exploration success. • Utilisation of recent technological advancements within the sector, including remote sensing, low-cost drone mapping and geophysics and large-scale AI-powered processing of massive regional datasets for target generation in exploration, and autonomous haulage and remote operation centres in mining.	• Potential legislative or regulatory changes at federal or state levels. • Reduced demand for minerals and reduced investment appetite for the sector. • High volatility in commodity prices, increasing risk perceptions and sub-optimal investment levels. • Increased occurrences of extreme weather events could impact accessibility of remote projects. • Increasing scrutiny on emissions, water use, and Indigenous engagement may raise compliance costs.

Table 2 – SWOT analysis of the Western Australia mining sector

For personal use only

4 Mount Padbury Project

4.1 Mineral Titles and Tenement Agreements

The Mount Padbury Project is comprised of eight exploration licences, of which three are active and five are pending applications. The live tenure totals 408 km^2 and pending 357 km^2, with a total area of 765 km^2 for the project. The Projects are located approximately 80 km north-northwest of the town of Meekatharra in the Shire of Meekatharra, within the Mid-West region of Western Australia. The Mount Padbury Project sits within the northern part of the prolific Murchison Mineral Goldfield.

Tenement ID	Status	Holder	Grant Date	End Date	Area (km2)
E 51/1942	Live	PARBO RESOURCES LIMITED	16/07/2020	15/07/2030	134
E 51/2183	Live	PARBO RESOURCES LIMITED	01/07/2024	30/06/2029	117
E 51/1969	Live	PARBO RESOURCES LIMITED	12/07/2021	11/07/2026	157
E 51/2327	Pending	PARBO PADBURY PTY LTD			92
E 51/2336	Pending	PARBO PADBURY PTY LTD			43
E 51/2335	Pending	PARBO PADBURY PTY LTD			49
E 51/2288	Pending	DURACK RESOURCES PTY LTD			62
E 51/2280	Pending	PARBO RESOURCES LIMITED			111

Table 3 – Mount Padbury tenement summary

Parbo Padbury Pty Ltd is a wholly owned subsidiary of Parbo Resources Limited, between them they hold seven of the eight Mount Padbury Project tenements, with Durack Resources Pty Ltd holding the remaining application. With regards to E 51/2288 which is currently held by Durack Resources, for further information on this, please see the lawyers tenement report within the Prospectus.

The author has not conducted due diligence on the good standing of project tenure and is reliant on information provided to them by the Company.

4.1.1 Native Title

The Parbo tenement package sits within the greater Wajarri Yamatji Native Title Determined Claim Group and the Nharnuwangga Wajarri Ngarlawangga People Determined Claim. The greater Wajarri Yamatji group is broken into several smaller claims.

The Mt Padbury tenement package sits within;

- Wajarri Yamatji Part A WCD2017/007
- Wajarri Yamatji Part B WCD2018/002
- Nharnuwangga WCD2000/001

The author is not aware of any further native title claims over the Mount Padbury Project and has not made any in-depth investigations.

4.1.2 Environmental

The author is not aware of any environmental restrictions that could impede the progression of Mount Padbury Project and has not made any in-depth investigations. No environmental concerns have been raised in previous reports, and the Mount Padbury Project tenure sits outside of any public parks and reserves.

For personal use only

For personal use only

Upper sections of the Murchison River pass through Mount Padbury Project, with the source approximately 70 km east of the tenure in the Robinson Ranges. This presents an environmental element that should be better investigated to understand any implications to exploration and mining. The Murchison River flows west and southwest for approximately 710 km through a largely arid interior where rainfall is sparse and highly variable; as a result, the Murchison is ephemeral, with long dry periods punctuated by strong flows generated mainly by summer cyclonic rainfall in the upper basin. The final stages of the river, before it enters the Indian Ocean, passes through Kalbarri National Park (Encyclopedia Britannica, 2014).

4.1.3 Royalties

The Company entered into a royalty deed with Amity Royalties Pty Ltd dated 19 December 2025 for the grant of a 2.5 % of gross revenue royalty in respect of tenements E51/1942, E51/1969, E51/2183, E51/2280 and E51/2288 (Amity Royalty). The Amity Royalty was granted as consideration for facilitation services provided by shareholders of Amity Royalties Pty Ltd.

4.2 Project Location and Infrastructure

Located approximately 80 km northwest of the town of Meekatharra, the Mount Padbury Project sits in the central western part of the Shire of Meekatharra. The project area is an undeveloped area, without any settlements. Access to the project can be gained by traveling on the Great Northern Highway for approximately 8 km north of Meekatharra, before taking a left turn onto the Meekatharra-Mount Clere Road, which heads northwest towards the project, and runs directly through the project tenure after approximately 85 km. 6 km north of the project, on the Meekatharra-Mount Clere Road, is the Mount Padbury Station, which also includes a basic airstrip, the author is unaware whether this is operational. Access throughout the project area is possible via various station and exploration tracks that run off the Meekatharra-Mount Clere Road. The condition of these varies, but vegetation in the area is patchy, therefore there is not the expectation of any barrier to access for exploration activities.

4.3 Physiography and Climate

Mount Padbury Project is located in the arid Mid-West region of Western Australia, close to the town of Meekatharra, where the climate is described as hot and dry with average annual rainfall of 237.7 mm which typically falls in January, February and June. The town has an average maximum temperature of 28.9°C and minimum of 15.9°C, with June and July being the coolest months (Shire of Meekatharra, 2026).

The upper sections of the Murchison River pass through the northeastern most tenement (E 51/2280) of the project, presenting an area of seasonal water flow and pools inline with rainfall events in the region. Topographically the Mount Padbury area is flat lying, as is typical of much of the region. Elevation ranges between 470 mRL and 520 mRL with the higher ground mostly found in the east of the project.

Vegetation is typical of Western Australian Goldfields, with a landscape of broad red soils supporting sparse mulga shrublands, and patches of eucalypt trees predominantly focused close to water sources.

4.4 Geology and Mineralisation

The Mount Padbury Project is situated within a region of predominantly low-relief terrain, where extensive fluvial cover obscures much of the underlying bedrock architecture. This shallow transported cover has limited the effectiveness of traditional surface mapping and geochemical sampling, meaning that the geological framework of the area is best understood through regional mapping, geophysical datasets, and extrapolation from adjacent greenstone exposures.

The exposed bedrock within the project area is dominated by intrusions of the Walganna Suite, a Neoarchean monzogranite-syenogranite complex that forms part of the northern Yilgarn Craton margin. These granites are interpreted to have been emplaced during late-stage Archean orogenesis and now overlie, and in places structurally bury, older greenstone sequences. This style of granite-over-greenstone structural stacking is characteristic of the northern Yilgarn and is comparable to the geological setting at the Plutonic Gold Mine, where significant mineralisation occurs beneath granite cover.

To the west of the project area, the Mt Maitland Greenstone Belt provides an important analogue for the concealed stratigraphy beneath Mount Padbury. The belt comprises mafic to ultramafic volcanic rocks, felsic schists, and banded iron formations, and represents a sheared splay off a major northeast-trending regional structural corridor. This same structural trend is interpreted to continue beneath the Mount Padbury Project, masked by shallow cover but likely exerting a first-order control on the distribution of greenstone remnants and potential gold-bearing shear zones.

In addition to the Archean components, scattered Proterozoic metasedimentary inliers occur along the northeast-trending structural zone that transects the project area. These amphibolite and quartzite units are mapped as part of the Bangemall Supergroup and represent later tectonic overprints on the Archean basement. Their presence highlights the long-lived structural reactivation of the region and reinforces the potential for complex structural juxtapositions favourable for orogenic gold systems.

For personal use only

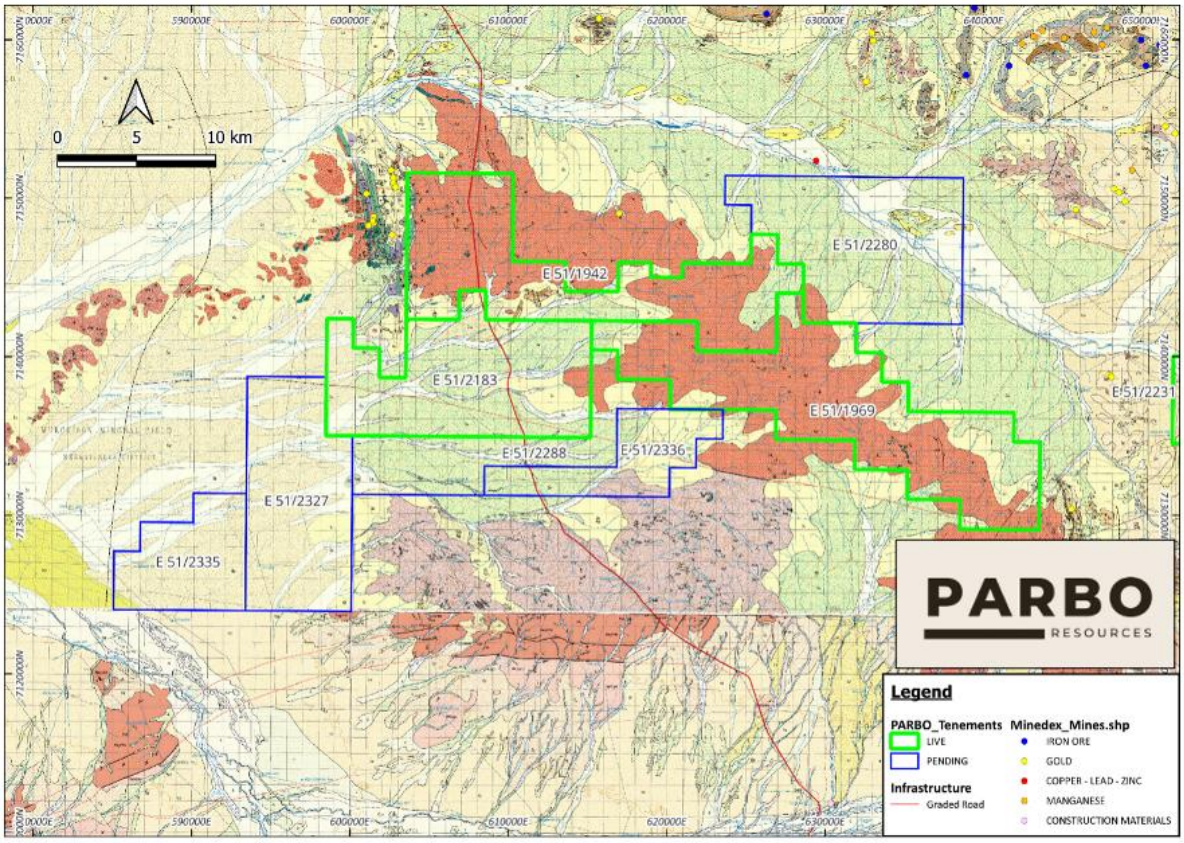

Figure 9 - GSWA 250k geology and structures of the Mount Padbury Project

4.5 History

The Mount Padbury Project is relatively underexplored compared to much of the Yilgarn, with much of the historic work lacking the gold and copper focus that Parbo bring to this project. This lack of exploration presents a rare opportunity for Parbo within the Yilgarn, with the region being largely considered a mature jurisdiction with respective exploration. Between 2007 and 2014, Fairstar Resources conducted uranium exploration with regional soil sampling programs not testing for gold, with the exception of two sample surveys with peak gold values of 5 ppb.

The majority of gold exploration within and around the project area has been conducted by prospectors, with finds occurring from the mid-1990's to the present day. One highlight of such exploration occurred in 2021, outside of the project area, when a 1.5 x 1.5 km area delivered 648 g of gold in quartz from an area called Joyce's Find Nugget Field. This area is centred at co-ordinate 612956mE, 7147979mN, which sits off the Company's tenure.

4.5.1 Geophysics

Due to the hidden nature of the potential buried extension of the Mt Maitland Greenstone Belt, geophysical exploration presents the most likely avenue for success in early exploration at the Mount Padbury Project. To date the Company has put primary focus on the identification of areas of elevated density, identified via gravity surveys. These have been interpreted as a buried extension of the Mt Maitland Greenstone Belt and the possible continuation of Plutonic-Marymia Greenstone structure. Figure 11 illustrates the original interpretation from regional gravity data which shows the Mt Maitland Greenstone belt as the north-south gravity high to the west of the project area. The

For personal use only

interpretation, derived from magnetic and gravity survey data, shows the extension as a northeast trending spur of the known greenstone belt, with a structural splay or shear which passes directly through into the middle of the Mount Padbury Project tenure. The structural orientation matches the Capricorn Orogeny stress regime, which is closely linked to gold mineralisation. Supporting evidence includes coincident gravity and magnetic anomalies and outcropping Proterozoic sediments indicating uplift or truncation of deeper units. Although the north-south Mt Maitland trend has yielded multiple economic gold intercepts, the inferred structural offshoot within the project remains untested, highlighting strong untapped gold potential.

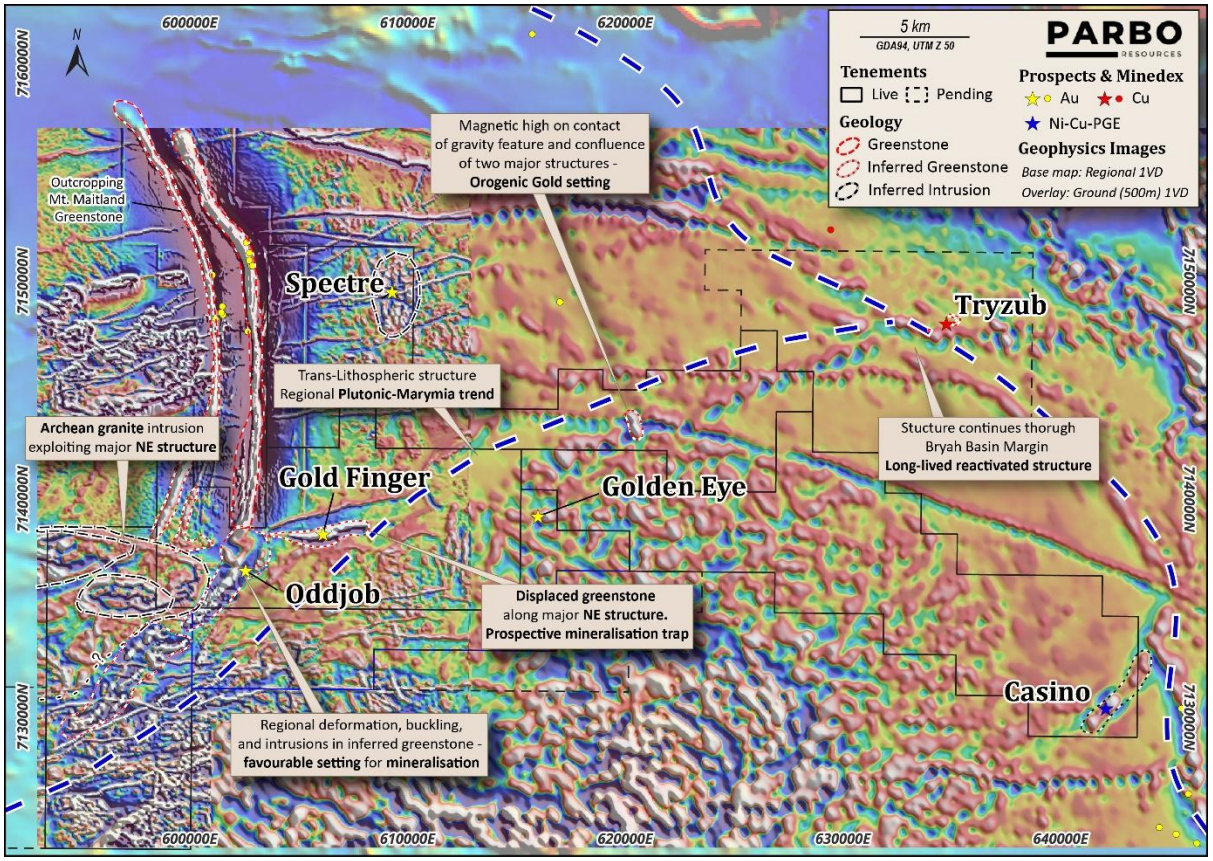

Figure 10 – Mount Padbury regional interpretation from 1VD magnetics

In early 2026, Parbo conducted a 500 m spaced, high-resolution ground gravity survey over approximately one third of the project area, including the area interpreted to host the Mt Maitland Greenstone extension. The result was much greater definition of the Oddjob, Goldfinger and Goldeneye prospects (Figure 12), clearly defining the gravity highs that extend from the known greenstone belt.

For personal use only

For personal use only

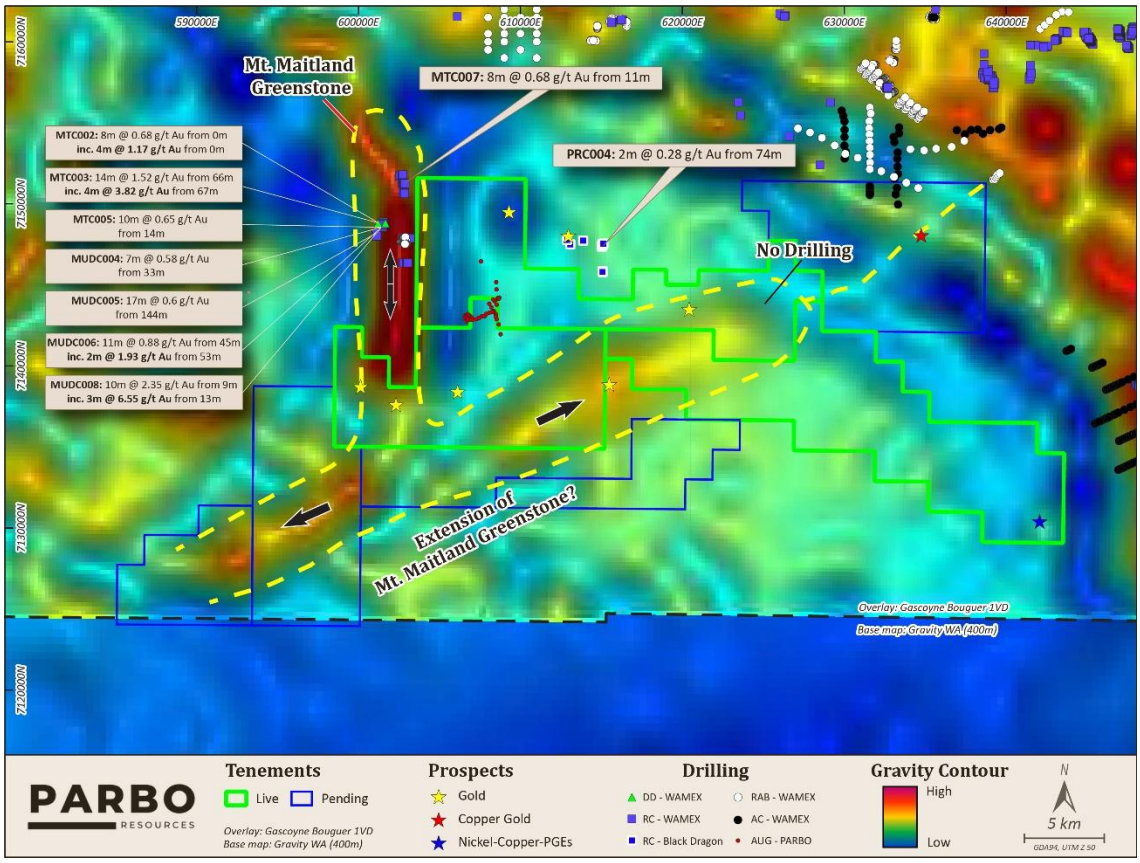

Figure 11 – Gravity Bouger 1VD for the Mount Padbury Project with Mt Maitland Greenstone extension interpretation

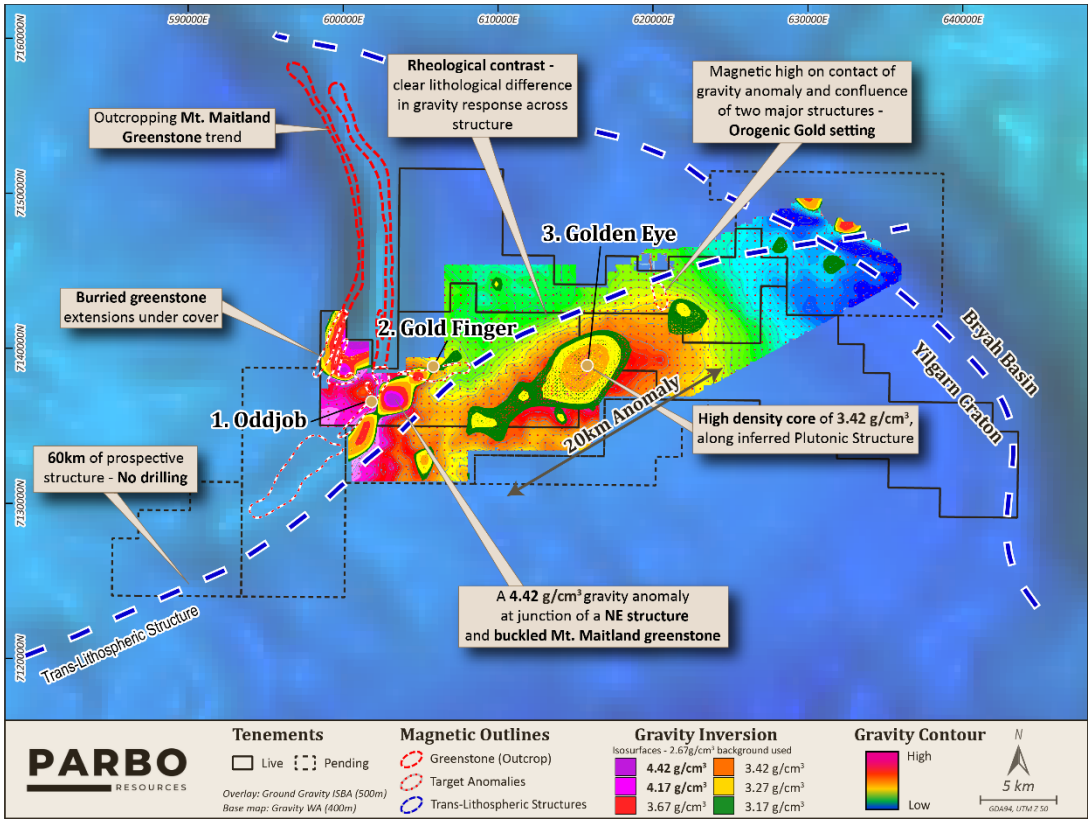

Figure 12 – Gravity Bouger 1VD regional data background, with 500m ground gravity 1VD overlay and 3D inversion isosurfaces

For personal use only

Subsequent 3D modelling of the ground gravity data identified several deeply buried bodies with strong gravity responses. Figure 13 and Figure 14 show the Oddjob and Golden Eye targets, together with indicative drilling depths required to test them fully. It should be noted that the indicative drill traces are for scale reference purposes, and not the drill holes that the Company intends to complete. The modelling suggests these targets lie deeper than the limited drilling completed to date in the project, and none of the existing holes have directly tested them. As a result, they represent compelling priority targets for the first phase of exploration.

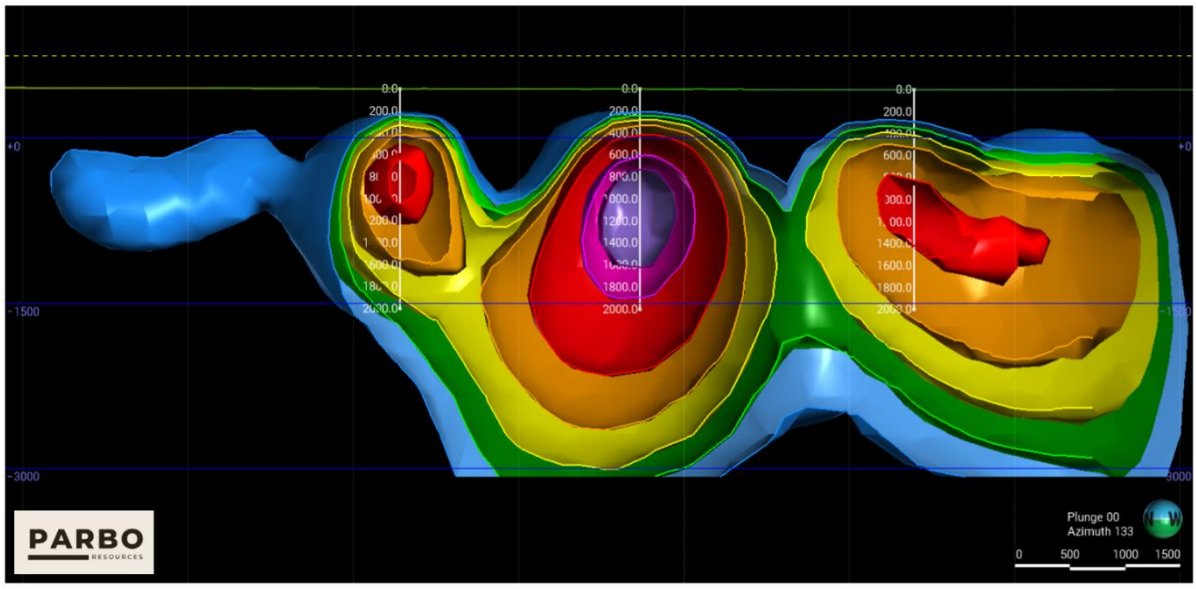

Figure 13 – Oddjob gravity shells from the 500 m spaced ground gravity survey

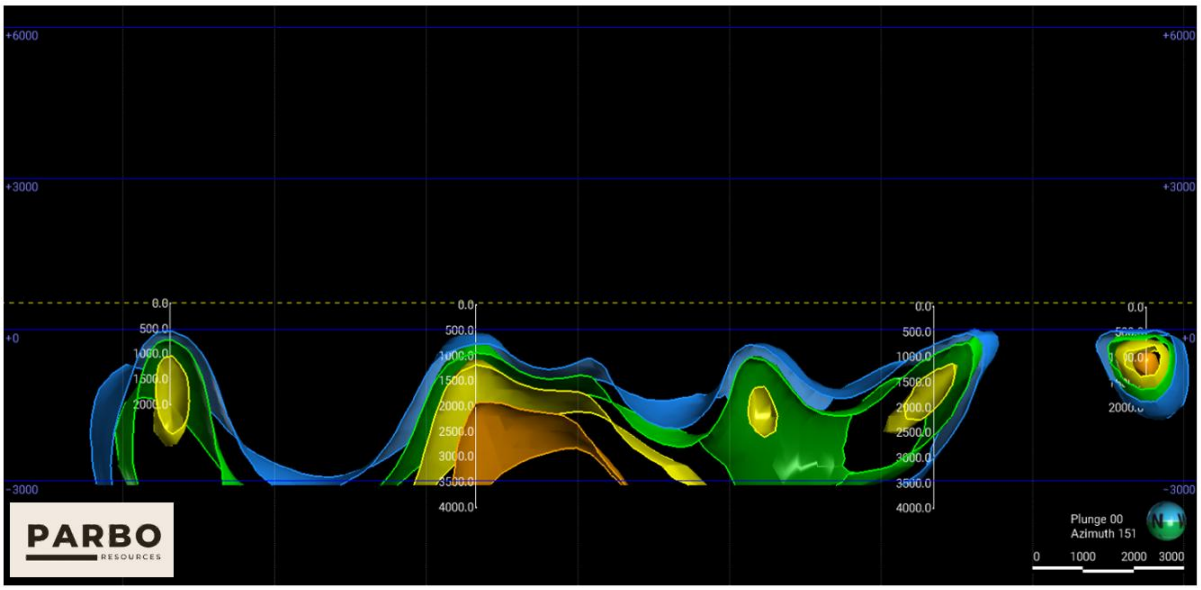

Figure 14 – Golden Eye gravity shells from the 500 m spaced ground gravity survey

4.5.2 Geochemistry

The majority of exploration to date within the project area is in the form of soil sampling, but much of this lacks analysis for gold and copper, especially over key structural targets. This is most likely due to

For personal use only

the relatively new concept of a concealed greenstone belt extension within the area, which is yet to be tested, with much of the exploration to-date being focused on visible outcrops and known gold occurrences.

Just outside of the project area, west of E 51/1942, is the Muddawerrie Project, which covers a known section of the Mt Maitland Greenstone Belt, where it is exposed at surface. This project was subjected to a comprehensive soil sampling program, which delivered well defined gold anomalies, and subsequent drill targets (discussed further in Section 4.5.4) which delivered significant gold mineralised intercepts, relatively close to surface.

The relatively thick nature of the transported cover presents potential limitations to the effectiveness of surface geochemistry in exploration for deep seated gold mineralisation structures within the project. Therefore, it is not intended to be a major component of the planned geological work program for the project, with the focus being on geophysics and drilling. Limited geochemistry will be beneficial in specific circumstances where the environment presents a suitable situation.

4.5.3 Remote Sensing

Remote sensing has played a key role in refining early-stage targeting at Mount Padbury, with multispectral analysis used to identify potential hydrothermal alteration zones beneath extensive fluvial cover. Principal Component Analysis (PCA) of Landsat-9 imagery was undertaken to isolate spectral responses associated with alteration minerals, particularly AlOH-bearing clays and iron oxides. These spectral trends were mapped across the project area and compared against known mineral occurrences in the adjacent Mt Maitland Greenstone Belt.

The PCA results revealed several coherent northwest-southeast and northeast-southwest trending anomalies that align with interpreted structural corridors and known gold occurrences to the west. These spectral anomalies show a strong spatial relationship with mapped shear zones and are interpreted as potential second-order splays off a deeper, concealed structural system.

The remote sensing work suggests that alteration zones may be structurally controlled and potentially linked to the inferred continuation of the Mt Maitland Greenstone Belt beneath the Walganna Suite granites. The orientation of anomalies, parallel to the historic Coombs Pit Shear Zone, supports the interpretation of a concealed, mineralised shear system at depth.

4.5.4 Drilling

The Mount Padbury Project represents an area of Western Australia which is relatively poorly tested by exploration drilling, with most notable drilling occurring in the proximity but off-tenure. The project database provided for review, includes only drill-holes off tenure.

The Company's exploration strategy is centred on the potential for an extension of the Mt Maitland Greenstone and structural trend running northeast through the project, therefore it is relevant to look at drilling off-tenure within the Mt Maitland Greenstone belt, just to the west of E 51/1942. Exploration drilling in 2007 by Talisman delivered the following significant intercepts (Griffiths J. , 2025) within this area, further located on Figure 15.

MUDC008: 10 m @ 2.35 g/t Au from 9m

Including: 3m @ 6.55 g/t Au from 13m

MTC003: 14m @ 1.52 g/t Au from 66m

Including: 4m @ 3.82 g/t Au from 67m

MUDC006: 11m @ 0.88 g/t Au from 45m

Including: 2m @ 1.93 g/t Au from 53m

Including: 1m @ 3.61 g/t Au from 45m

MTC005: 10m @ 0.65 g/t Au from 14m

MTC002: 8m @ 0.68 g/t Au from 0m

Including: 4m @ 1.17 g/t Au from 0m

MTC007: 8m @ 0.68 g/t Au from 11m

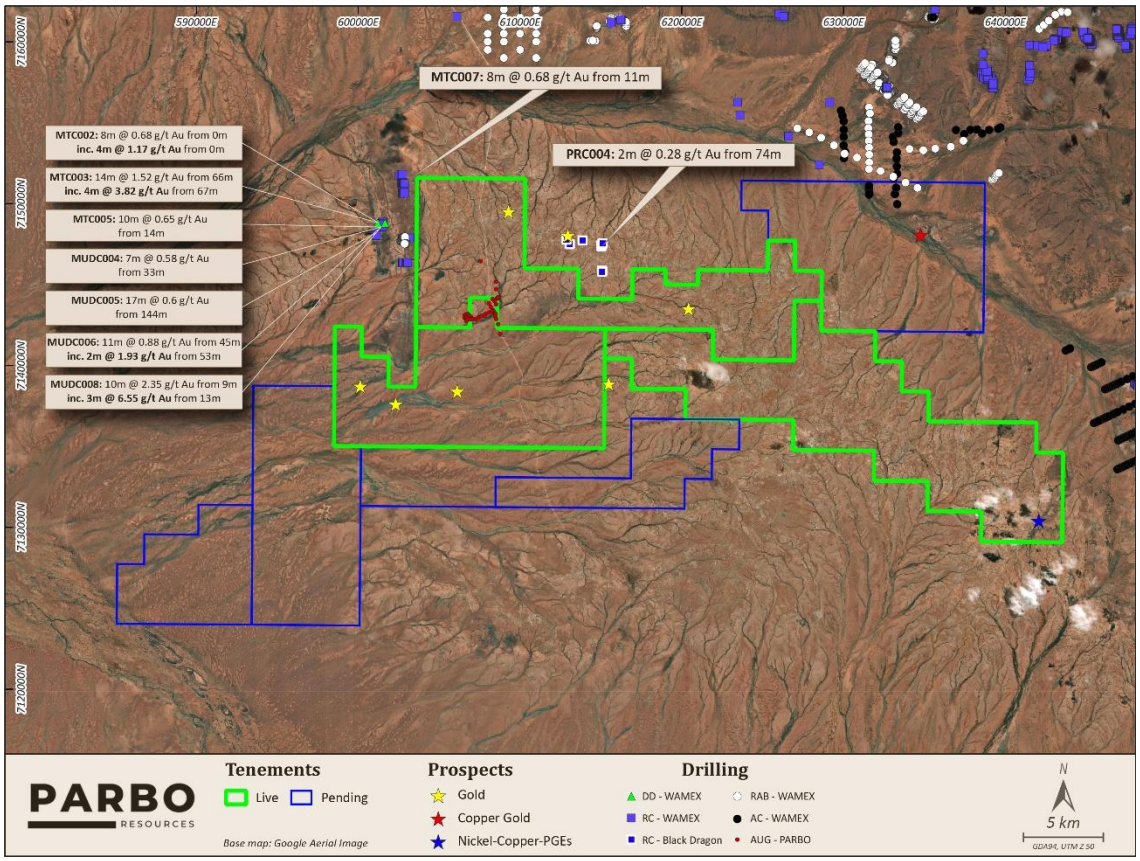

Figure 15 – Notable drilling within and surrounding the Mount Padbury Project

4.6 Exploration Potential

The Mount Padbury Project occupies a strategically significant position along the contact between the northern Yilgarn Craton and the Bryah Basin, a major crustal-scale boundary associated with multiple gold and base-metal systems across the region. This tectonic margin has a long history of reactivation and provides a first-order control on fluid pathways, structural permeability, and the preservation of greenstone remnants beneath granite and sedimentary cover. Its position alone places Mount Padbury within one of the most prospective structural environments in Western Australia.

For personal use only

Regional gravity data highlights two major structural corridors intersecting the project area. The first is the Big Bell-Fortnum trend, a north-northwest-striking lineament that hosts several significant gold deposits and represents a deep-seated architecture capable of focusing mineralising fluids. The second corridor links the Trident West and Plutonic systems to the Peak Hill and Parbo tenure, forming a northeast-trending structural grain that cuts across the project (Figure 16). The intersection of these two crustal-scale trends beneath Mount Padbury creates a highly favourable structural setting analogous to other multi-million-ounce gold camps in the northern Yilgarn.

Within this framework, the Walganna Suite granites play a critical role in enhancing exploration potential. The contrasting rheology relative to the surrounding greenstone sequences promotes the development of second-order shears, dilation zones, and fluid traps off the major crustal intersections. These second-order structures are commonly the sites of high-grade orogenic gold mineralisation elsewhere in the Yilgarn, particularly where granite emplacement has overthrust or obscured greenstone belts.

The geological setting at Mount Padbury is therefore comparable to the early exploration environment at Plutonic, where overthrust granites masked a significant greenstone-hosted gold system. The same style of granite-cored structural stacking is evident at Mount Padbury, suggesting that concealed greenstone sequences and associated shear zones may persist beneath shallow cover. This combination of favourable crustal architecture, rheological contrasts, and proven regional analogues positions the Mount Padbury Project as a compelling target for undercover orogenic gold discovery.

The key for exploration potential at the Mount Padbury Project centres around the concept of there being a concealed, overthrust greenstone belt; a continuation of the Mt Maitland greenstone belt, within the tenure, in addition to the major structural zones that pass through the project. As outlined in Section 4.5.4, just off-tenure within the known area of the Mt Maitland Greenstone belt, 2007 drilling intercepted multiple intervals of gold mineralisation, with the program highlight coming from MUDC008, with 10 m @ 2.35 g/t Au from 9 m. These results highlight the initial potential if the greenstone belt does extend into the project area, with added potential for a more significant deposit size with the prospectivity introduced by the intercepting of major regional structural trends and overtrusting by granites.

The Company has approval from the Western Australia Government for funding via round 32 of the Exploration Incentive Scheme (EIS) for two exploration drill holes to test the geological concept for gold mineralisation within the project. The grant totals $230,000 towards the drilling of two diamond holes, for a total of 1,200 m, with one at each of the Goldfinger and Golden Eye prospects. The deep nature of the gravity targets requires deep drilling such as this to establish whether there is basis to the concept to warrant further exploration.

For personal use only

For personal use only

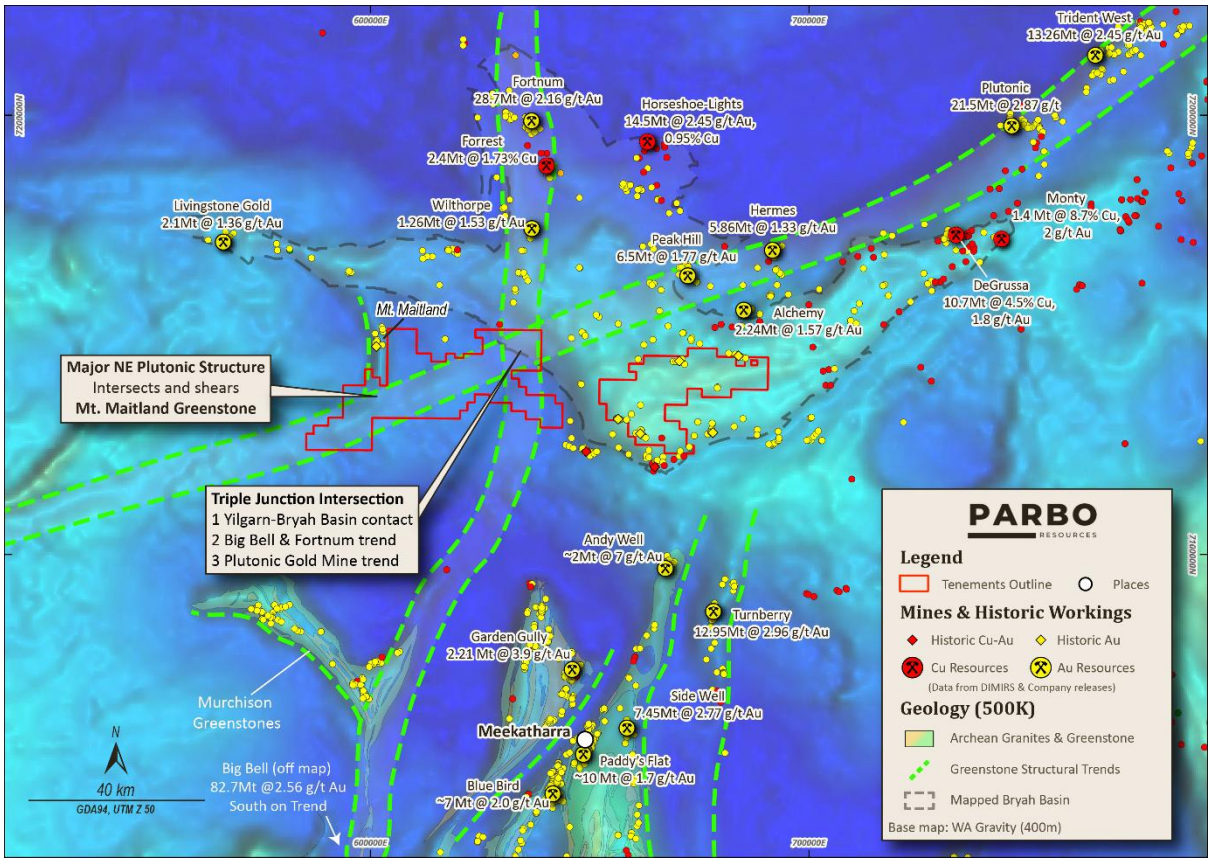

Figure 16 – WA 400m resolution gravity with Parbo tenure, structural interpretation and significant gold and copper occurrences

4.6.1 VMS Copper-Gold

The Mount Padbury Project is predominantly prospective for Yilgarn orogenic gold mineralisation, but tenement E 51/2280, in the northeast of the project area covers the boundary between the Yilgarn and the Bryah Basin, presenting a geological setting similar to the Company's neighbouring Bryah Basin Project. With this geological setting comes potential for VMS copper-gold mineralisation, as well as the already established orogenic gold potential.

Key targets include the basal copper-gold and upper gold-only contacts of the Narracoota Formation; the unit's position along the Western Fault, interpreted as the southern rift-bounding structure and the analogue of the Jenkin Fault at DeGrussa; intersections with D1-D2 rift-related structures; and overprinting D3 Capricorn structures. The geological setting closely mirrors that of the DeGrussa, Monty, and Horseshoe Lights deposits. Mafic intrusions exploiting the early rift architecture further strengthen the VMS potential. Several Versatile Time Domain Electromagnetic ("VTEM") anomalies identified by previous explorers remain untested and represent priority drilling opportunities.

Multiple geophysical datasets highlight compelling targets, including a late-time VTEM anomaly (T25), a coincident magnetic feature (M14), several southeast conductors, a deep FLEM conductor with possible SEDEX affinity, and gravity anomalies suggestive of dense bodies and alteration halos. Drilling to date has been sparse and mostly ineffective due to thick transported cover, though one aircore hole returned a coherent Ag-Pb anomaly indicating a potential mineralisation footprint (Griffiths J. , 2025). Structural corridors also enhance the potential for gold. Overall, the tenement remains significantly underexplored, with key anomalies and the basal Narracoota contact still untested.

Priority next steps include refined geophysical interpretation and deeper targeted drilling Narracoota Formation.

For personal use only

5 Bryah Basin Project

5.1 Mineral Titles and Tenement Agreements

The Bryah Basin Project is comprised of 13 exploration licences, of which nine are active and four are pending applications. The live tenure totals 309 km^2 and pending 152 km^2, with a total area of 461 km^2 for the project. The Projects are located approximately 80 km north-northwest of the town of Meekatharra in the Shire of Meekatharra, within the Mid-West region of Western Australia. The Bryah Basin Project is positioned just 15 km east of Mount Padbury, within the Bryah Basin.

Tenement ID	Status	Holder	Grant Date	End Date	Area (km2)
E 51/1738	Live	PARBO TARO PTY LTD	03/07/2017	02/07/2027	6
E 51/1842	Live	PARBO TARO PTY LTD	16/04/2018	15/04/2028	65
E 51/2231	Live	PARBO TARO PTY LTD	19/12/2024	18/12/2029	40
E 52/3273	Live	PARBO TARO PTY LTD	01/07/2016	30/06/2026	59
E 52/3510	Live	PARBO TARO PTY LTD	04/07/2018	03/07/2028	31
E 52/3600	Live	PARBO TARO PTY LTD	09/08/2018	08/08/2028	3
E 52/4224	Live	PARBO TARO PTY LTD	08/08/2023	07/08/2028	37
E 52/4347	Live	PARBO TARO PTY LTD	12/06/2024	11/06/2029	53
E 52/4351	Live	DINGO RESOURCES LTD	22/07/2026	21/07/2031	15
E 51/2211	Pending	DINGO RESOURCES LTD			62
E 51/2248	Pending	DINGO RESOURCES LTD			43
E 52/4352	Pending	DINGO RESOURCES LTD			25
E 52/4408	Pending	DINGO RESOURCES LTD			22

Table 4 – Bryah Basin tenement summary

All tenure for the project was formerly held by Dingo Resources Ltd. The Company's wholly owned subsidiary, Parbo Taro Pty Ltd, entered into a Tenement Sale Agreement with Dingo Resources Ltd dated 5 November 2025, and the tenure has subsequently been transferred to Parbo Taro Pty Ltd, with the exception of the applications and E 52/4351, refer to section 10.1 of the Solicitor's Report in Annexure B for further information.

The author has not conducted due diligence on the good standing of project tenure and is reliant on information provided to them by the Company.

5.1.1 Native Title

The Parbo tenement package sits within the greater Wajarri Yamatji Native Title Determined Claim Group and the Nharnuwangga Wajarri Ngarlawangga People Determined Claim. The greater Wajarri Yamatji group is broken into several smaller claims.

The Mt Padbury tenement package sits within;

- Wajarri Yamatji Part A WCD2017/007
- Nharnuwangga WCD2000/001

The author is not aware of any further native title claims over the Bryah Basin Project and has not made any in-depth investigations.

For personal use only

For personal use only

5.1.2 Environmental

The author is not aware of any environmental restrictions that could impede the progression of Bryah Basin Project and has not made any in-depth investigations. No environmental concerns have been raised in previous reports, and the Bryah Basin Project tenure sits outside of any public parks and reserves.

The upper section of the Murchison River passes through the Bryah Basin Project, with the source just northeast of the tenure in the Robinson Ranges. This presents an environmental element that should be better investigated to understand any implications to exploration and mining. The Murchison River flows west and southwest for approximately 710 km through a largely arid interior where rainfall is sparse and highly variable; as a result, the Murchison is ephemeral, with long dry periods punctuated by strong flows generated mainly by summer cyclonic rainfall in the upper basin. The final stages of the river, before it enters the Indian Ocean, passes through Kalbarri National Park (Encyclopedia Britannica, 2014).

5.1.3 Royalties

The following royalties apply to the Bryah Project:

(a) all Bryah Project Tenements are subject to a 2% net smelter returns royalty payable to Dingo Resources in accordance with the Bryah Acquisition Agreement (Dingo Royalty);

(b) Tenements E51/1738, E51/1842, E52/3273 and E52/3510 are subject to a 1.5% net smelter returns royalty payable to Gateway Projects WA Pty Ltd, being an existing royalty assumed by Parbo Taro under the Bryah Acquisition Agreement (Gateway Royalty); and

(c) Tenement E52/3600 is subject to a 1.5% net smelter returns royalty payable to Omni GeoX Pty Ltd, assumed by Parbo Taro under the Bryah Acquisition Agreement (Omni GeoX Royalty). Omni GeoX Pty Ltd is an entity controlled by Peter Langworthy, a Non-Executive Director of the Company.

5.2 Project Location and Infrastructure

The Bryah Basin Project is located about 70 km north-northeast of Meekatharra in the Shire of Meekatharra, approximately 10 km east of the Company's Mount Padbury Project. Its close proximity to the Mount Padbury Project offers potential logistical synergies and economy of scale for exploration programs. Access is via the Great Northern Highway north from Meekatharra for about 66 km, then 4 km along Cashmans Access Road to reach the southern E 51/2211 licence. Alternatively, continuing a further 8 km on the Great Northern Highway and turning left onto the Ashburton Downs - Meekatharra Road provides access through the centre of the project area. This road crosses the Murchison River after about 14 km, near the southern edge of E 52/4352, at the Bilyuin Pool camping ground. A network of station and exploration tracks extend from both Cashmans Access Road and the Ashburton Downs - Meekatharra Road, providing good vehicle access across the project.

Peak Hill Airport, associated with the Peak Hill Mine, is approximately 20 km north of the project area and can be reached by continuing north from the project along the Ashburton Downs - Meekatharra Road.

5.3 Physiography and Climate

Being located just east of the Mount Padbury Project, the Bryah Basin Project shares a similar climatic setting (Section 4.3). The terrain of the project is mostly defined by the Murchison River, with the

For personal use only

upper most section passing through the middle of the Bryah Basin Project and the river source just to the northeast. Located on the edge of E 51/1842 is Bilyuin Pool, a permanent pool positioned along the Murchison River (Figure 17), at the point where the Ashburton Downs - Meekatharra Road crosses the river.

Topographically, Bryah Basin is largely flat lying, with elevations ranging from 500 mRL in the southeast of the project, near to the Great Northern Highway, to around 550 mRL as it approaches the foothills of the Robinson Ranges.

Vegetation is typical of the Yilgarn Goldfields, with a landscape of broad red soils supporting sparse mulga shrublands, and patches of eucalypt trees predominantly focused close to water sources.



Figure 17 – Bilyuin Pool Along the Murchison River (Trip.com Group, 2026)

5.4 Geology and Mineralisation

The Bryah Basin Project is located within the Palaeoproterozoic Bryah Basin, a volcano-sedimentary rift complex developed along the northern margin of the Yilgarn Craton at approximately 2.03 Ga. Rift initiation produced a thick, compositionally diverse succession comprising the Karalundi, Narracoota and Ravelstone Formations, which collectively form the principal host stratigraphy for copper-gold VMS and orogenic gold systems in the region. The basin architecture reflects early rift development (D1–D2), followed by significant inversion and overprinting during the Capricorn Orogeny (ca. 1820–1770 Ma), which generated NE-trending shear corridors and reactivated basin-margin structures.

Across the Parbo tenure, detailed mapping and geophysical interpretation demonstrate substantially greater stratigraphic variability than previously recognised in regional GSWA datasets (Figure 18). This heterogeneity enhances the potential for multiple volcanic-sedimentary interfaces favourable for mineralisation. The northern domain is dominated by Ravelstone Formation sediments interlayered with felsic volcanic units, characteristic of more evolved, gold-rich VMS environments. The central domain comprises mafic and ultramafic volcanic rocks of the Narracoota Formation, including hyaloclastites and interflow sediments, which are directly analogous to the coper-gold VMS settings

For personal use only

at DeGrussa, Monty and Horseshoe Lights. The southern domain captures the basal Narracoota-Karalundi contact, a key horizon for Besshi-style copper-gold VMS mineralisation and a recognised control at DeGrussa.

Structurally, the project area is dissected by multigenerational fault systems, including crustal-tapping rift faults, sinistral transfer zones, and later Capricorn-age shear corridors. These structures enhance permeability, fluid focussing and metal transport, and they provide favourable traps for both primary VMS deposition and later orogenic gold remobilisation. The presence of chemical exhalative horizons, including jasperoidal cherts, further indicates proximity to hydrothermal vent facies and supports the interpretation of an active VMS environment during basin development.

The project area has been subdivided into three geological domains based on lithological assemblages, structural architecture and dominant target commodities:

- **Area 1 (Central, Rubianna 1-3, Dead Horse):** A structurally isolated block separated from Area 2 by a D2 sinistral transfer fault. This domain contains mixed volcanic-sedimentary stratigraphy and multiple early-stage gold and base-metal occurrences.
- **Area 2 (Narracoota, Durack Well, Hoopers):** A large mafic-ultramafic terrain with extensive regional-scale faulting. This area hosts the most prospective copper-gold VMS and orogenic gold targets, with multiple occurrences aligned along D2 and D3 structures.
- **Area 3 (Brians Mill, Holdens Well, Academus, SFR):** Located south of the Murchison Fault, this domain is dominated by mafic intrusions and structurally controlled gold systems, with additional potential for nickel-copper-platinum group elements ("PGE") mineralisation.

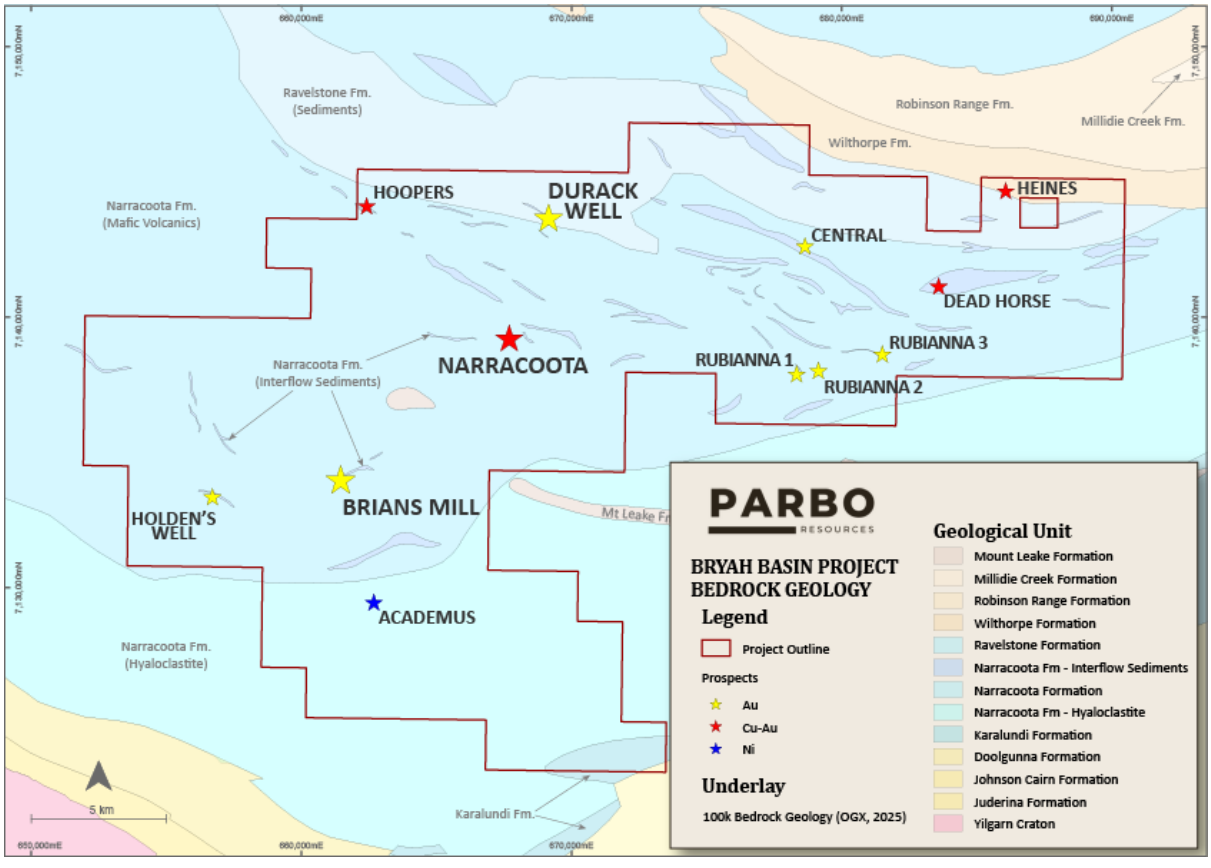

Figure 18 – Parbo 100k geology and structures of the Bryah Basin Project with key prospects

For personal use only

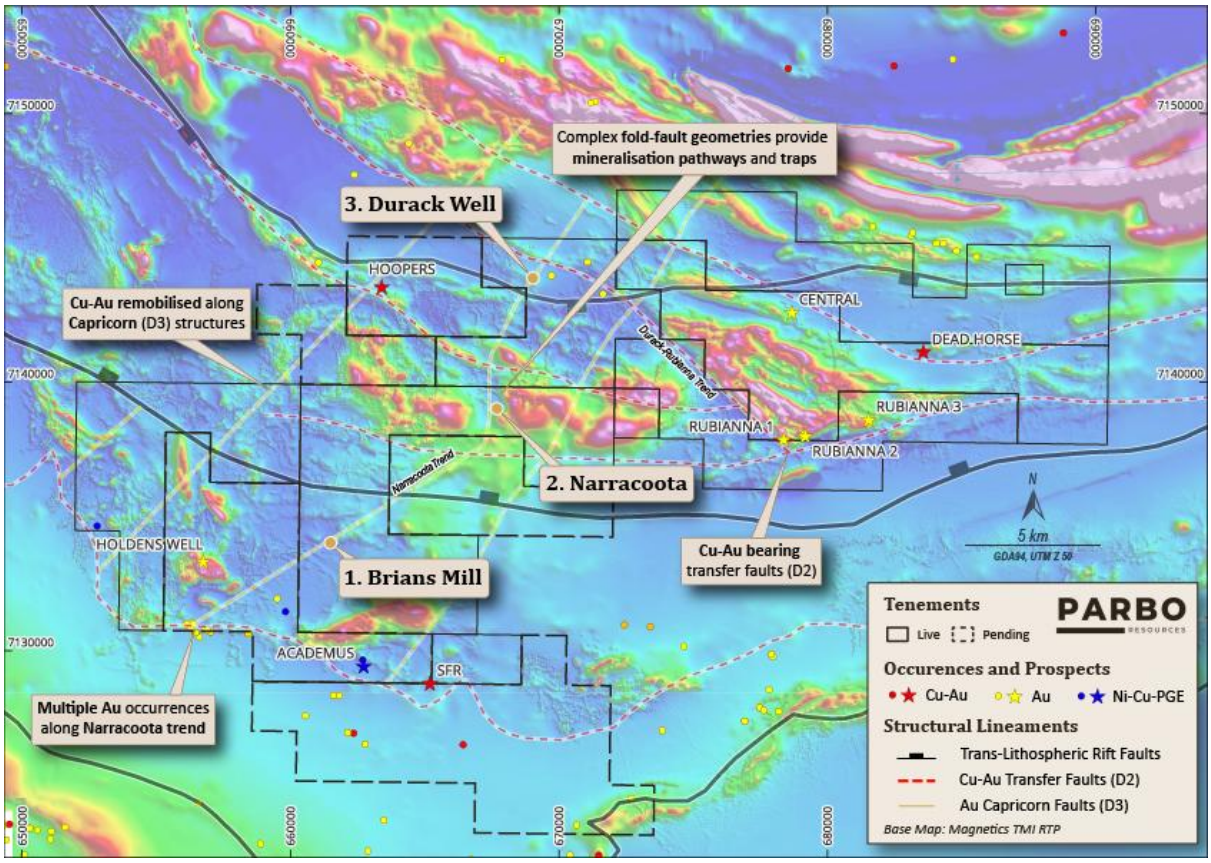

Figure 19 – Bryah Basin Project geological domains with TMI RTP NE Magnetics and project tenure

5.5 History

Historic exploration across the Bryah Basin Project has been sporadic, shallow in scope, and largely ineffective in evaluating the deeper stratigraphic and structural targets now recognised as the most prospective for VMS copper-gold and orogenic gold mineralisation. Work programs were typically limited in scale, inconsistently sampled, and rarely integrated into a basin-scale geological framework. As a result, large areas of fertile stratigraphy remain essentially untested by modern exploration standards. The following summary outlines the key components of historical work completed within the project area.

5.5.1 Geophysics

Geophysical coverage across the project is dominated by regional-scale datasets, including government airborne magnetics and gravity surveys, supplemented by small, localised company surveys of varying quality. The regional magnetic data have proven valuable for mapping major lithological boundaries, identifying mafic-ultramafic volcanic centres, and delineating key structural corridors such as D1-D2 rift faults and D3 Capricorn shear zones. These datasets highlight the strong structural grain of the basin and reveal several fault-bounded domains that correspond closely with the geological subdivisions now recognised within the project.

However, historic geophysical programs remain relatively low resolution and not necessarily designed to target VMS or orogenic systems, with the exception of a few small prospect surveys including drone magnetics over Brians Mill (Figure 20). It is noted (Griffiths J. , Bryah Basin Project Technical Review,

2024) that VTEM is discouraged as a geophysical method within the project area due to the presence of extensive paleochannel deposits linked to the Murchison River. VTEM or other electromagnetic survey forms are regarded as one of the most effective method for detecting sulphide-rich VMS systems such as DeGrussa and Monty, therefore it is worth reviewing the use of this method so see if it is possible within certain areas of the tenure. Similarly, gravity data are of insufficient resolution to conduct detailed basin architecture or identify dense mafic intrusions and alteration systems associated with VMS mineralisation, but the data available has allowed for the identification of key areas of interest which can be targeted in future with specifically designed, higher resolution ground surveys.

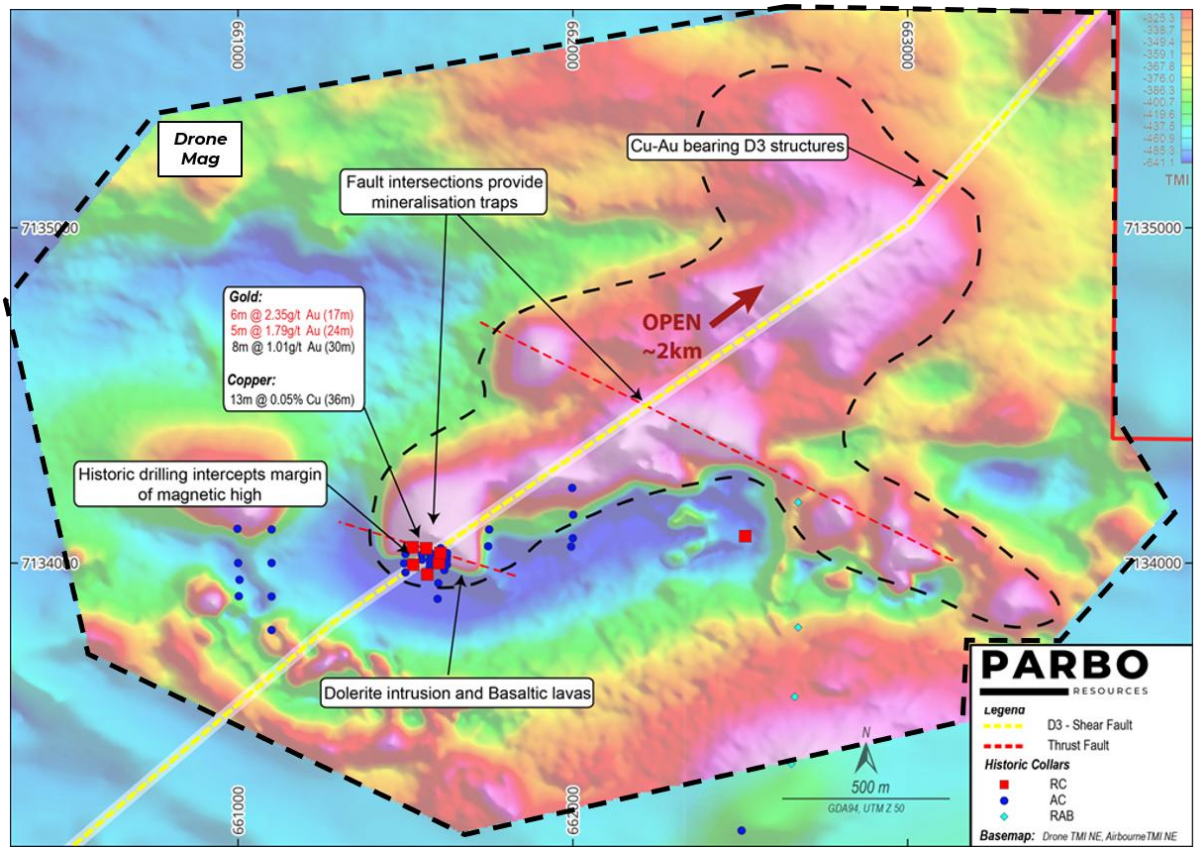

Figure 20 – Drone magnetic survey over Brians Mill Prospect

For personal use only

For personal use only

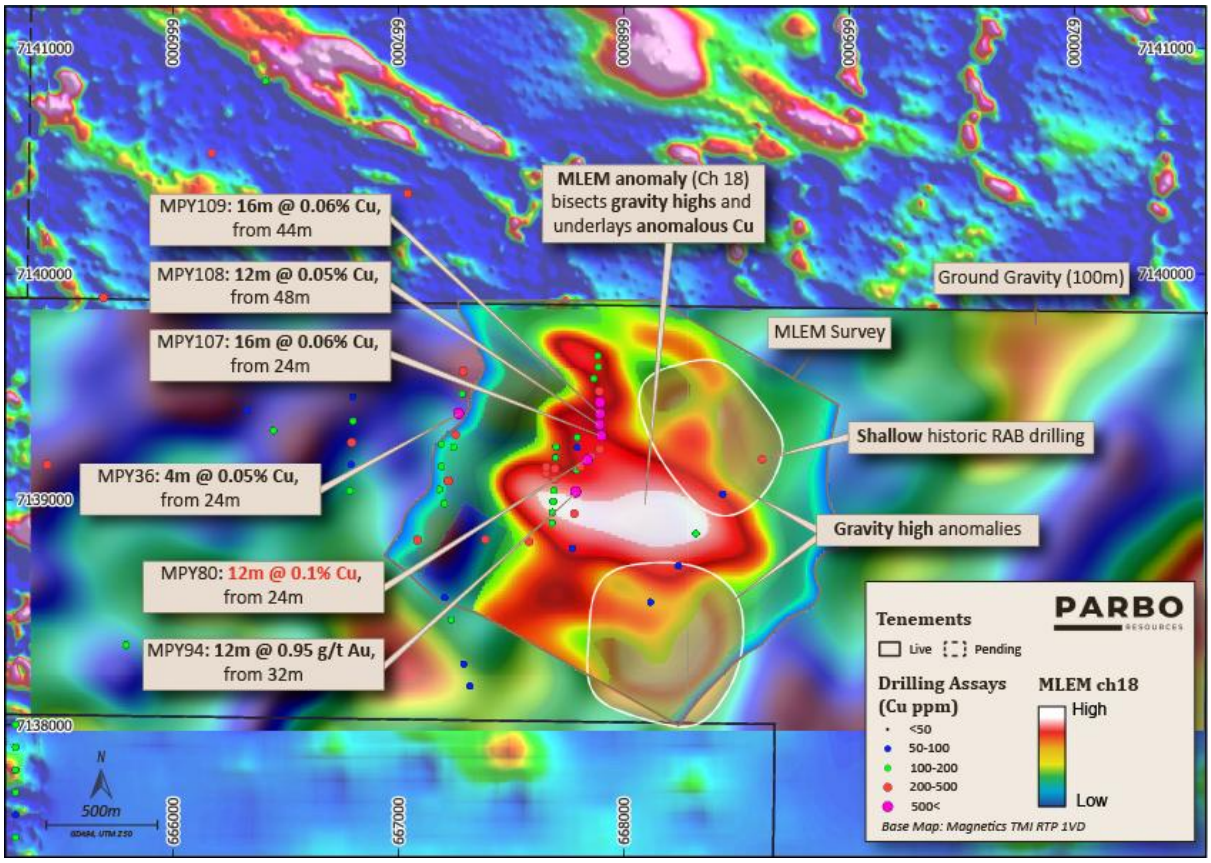

Figure 21 – MLEM survey with gravity anomalies at Narracoota prospect

5.5.2 Geochemistry

Surface geochemical sampling across the project has been limited and inconsistent, with most historical programs focused narrowly on gold rather than the broader suite of elements associated with VMS systems. Soil and lag sampling was conducted in several prospect areas, but coverage is patchy and often restricted to areas of shallow transported cover where geochemical response is muted.

A significant limitation of historical geochemistry is the near-complete absence of multielement assays. Most surface sampling programs analysed only for gold, leaving copper, zinc, lead, silver and pathfinder elements untested. The lack of multielement data has prevented the identification of geochemical halos, alteration footprints, or metal zonation patterns that typically accompany VMS systems. Consequently, the project's base-metal potential remains largely unexplored at the geochemical level.

5.5.3 Remote Sensing

Remote sensing, primarily using Sentinel-2 multispectral imagery, was applied across the Bryah Basin Project to assist with lithological discrimination, structural interpretation and alteration mapping. Processing involved generating band-ratio composites and PCA to highlight variations in mineralogy, iron content, clay signatures and silicification that are not easily identifiable in the field or through regional geophysics alone. The imagery successfully distinguished major lithological packages, particularly mafic-ultramafic units, sedimentary sequences and felsic components, and helped refine the boundaries of geological domains defined elsewhere in the study, contributing to the generation

of the 100k geological map for the project (Figure 18). PCA outputs also revealed subtle structural trends and alteration zones that correlate with known prospects and mineralised corridors, supporting their validity as exploration targets. While remote sensing cannot replace detailed field mapping or drilling, it provides an important layer of reconnaissance-scale information that enhances geological interpretation and assists in prioritising areas for follow-up work.

5.5.4 Drilling

Drilling within the Bryah Basin Project has been extensive in number but limited in effectiveness. Historical drilling comprises predominantly shallow auger, aircore (AC) and rotary air blast (RAB) holes, with more than 3,000 such holes recorded across the tenure (Figure 22). These programs were generally designed for first-pass reconnaissance and rarely penetrated to fresh bedrock, leaving the key volcanic-sedimentary interfaces and structural targets untested. Sampling intervals were highly variable, ranging from 1 m to 10 m, and logging quality was inconsistent, with several programs exhibiting poor lithological descriptions that require reinterpretation.

Only a small number of RC holes and two diamond drillholes have been completed, and these were drilled on tight, localised patterns that did not test broader structural or stratigraphic targets. In some cases, drilling was conducted at inappropriate orientations relative to the dominant structural trends, further limiting its effectiveness. The Narracoota prospect, for example, contains two diamond holes drilled only 23 m apart, providing minimal geological insight. At the Brians Mill prospect, RC drilling was conducted on a 10 m × 10 m pattern, an approach more suited to resource definition than exploration, yet without prior geophysical or geochemical targeting.

A major limitation of the drilling database is the lack of multielement assays. The majority of holes were analysed for gold only, meaning that potential VMS-style copper-zinc-lead mineralisation may have been overlooked entirely.

Overall, the drilling completed to date has not adequately tested the key geological horizons or structural corridors now recognised as the primary targets for VMS and orogenic gold mineralisation. The project remains largely untested by modern, systematic drilling designed to evaluate deeper, concealed mineral systems.

For personal use only

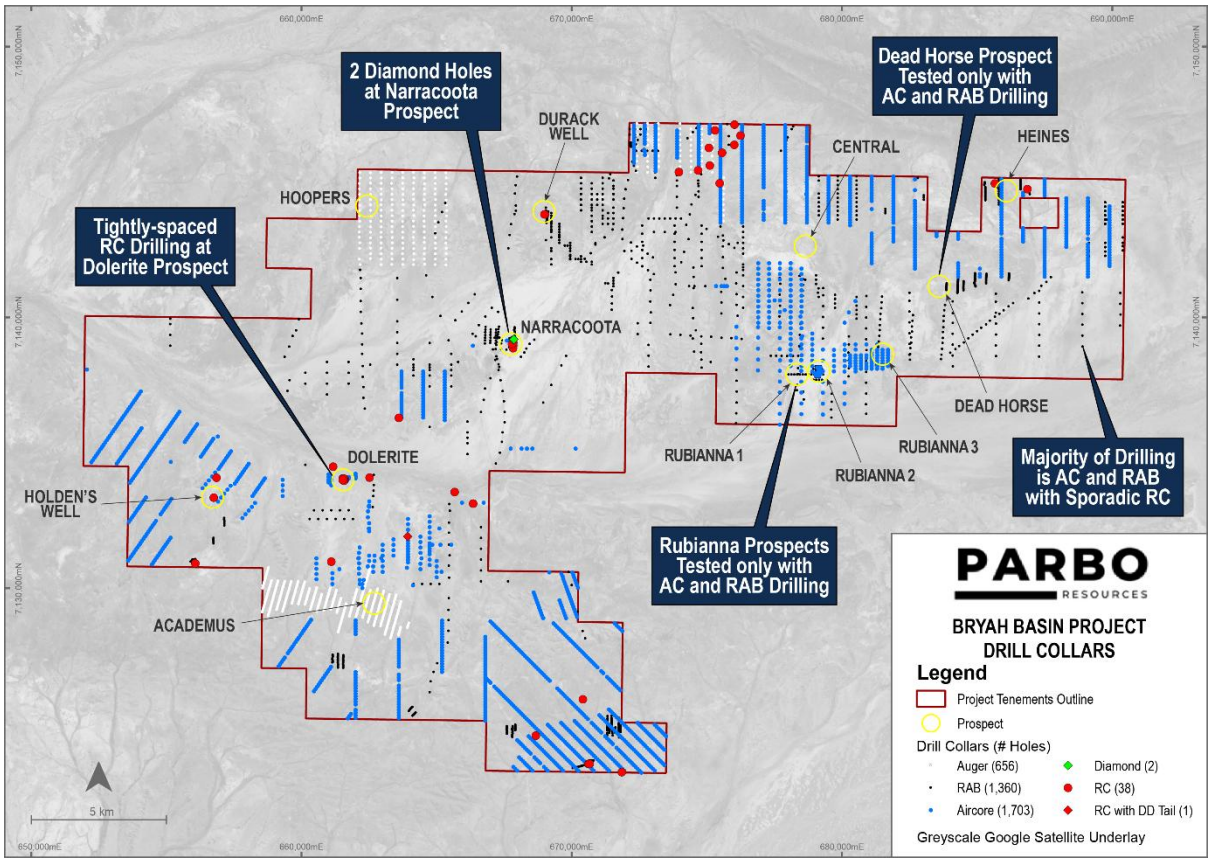

Figure 22 – Historic drilling within Bryah Basin Project

Despite the lack of quality drill testing within the project, a notable quantity of significant intercepts can be seen for both gold and copper, including those outlined below, grouped by prospect:

- **Brian's Mill (formerly Dolerite)**
  - NAC001: 6m @ 2.4 g/t Au, from 17m
  - NAC015: 5m @ 1.8g/t Au, from 24m
  - NAC031: 8m @ 1 g/t Au, from 30m
  - NAC027: 8m @ 1 g/t Au, from 23m
- **Durack Well**
  - HDR0041: 25m @ 0.5 g/t Au, from 48m to EOH
    - Including: 3m @ 2.1 g/t Au, from 48m
  - HDR0005: 5m @ 1.1 g/t Au, from 8m
- **Narracoota**
  - MPY94: 12m @ 1 g/t Au, from 32m
    - Including: 8m @ 1 g/t Au, from 39m
  - MPY95: 6m @ 0.8 g/t Au, from 64m
- **Holden's Well**
  - NRC2: 11m @ 0.2 g/t Au, from 11m

For copper, three prospects returned significant intercepts from historical drilling, including those outlined below, grouped by prospect:

For personal use only

- **Narracoota**
  - MPY80: 12m @ 0.1% Cu, from 24m
  - MPY109: 16m @ 0.06% Cu, from 44m
    - Including: 4m @ 0.13% Cu, from 44m
  - MPY107: 16m @ 0.06% Cu, from 24m
  - MPY108: 12m @ 0.05% Cu, from 48m
  - MPY36: 20m @ 0.05% Cu, from 36m
- **Durack Well**
  - GR035: 8m @ 0.04% Cu, from 12m
  - GR073: 4m @ 0.06% Cu, from 48m
  - GR025: 6m @ 0.04% Cu, from 4m
- **Brian's Mill (formerly Dolerite)**
  - NAC011: 13m @ 0.05% Cu, from 36m

Such intercepts for gold and copper are promising indicators for future exploration, with all intercepts occurring from the first 100 m of drilling, and often less than 50 m downhole. In the case of copper the grades are relatively low, especially when compared to those of the main fresh rock mineralisation zone within DeGrussa, but it should be noted that the above intercepts are generally from the shallow oxide zone, and they are comparable to those found within the oxide zone of the nearby Monty deposit. The potential for further discoveries from substantial, deeper, concealed bodies remains and should be the focus of exploration going forward.

See Appendix 1 for details for all Bryah Basin drill collars, and Appendix 2 for all significant intercepts. The selection criteria used by the Company for selecting Bryah Basin significant intercepts is as follows.

- Nominal cutoff: 0.6 g/t Au, 0.04 % Cu
- Internal/marginal dilution of up to 4 m of sub-cutoff material allowed where flanked by higher-grade samples
- Exception: NRC2 (Holden's Well, 11m @ 0.2 g/t Au) is a single long historic composite, not a cutoff-selected interval. Best intercept pulled out from prospect.

For personal use only

For personal use only

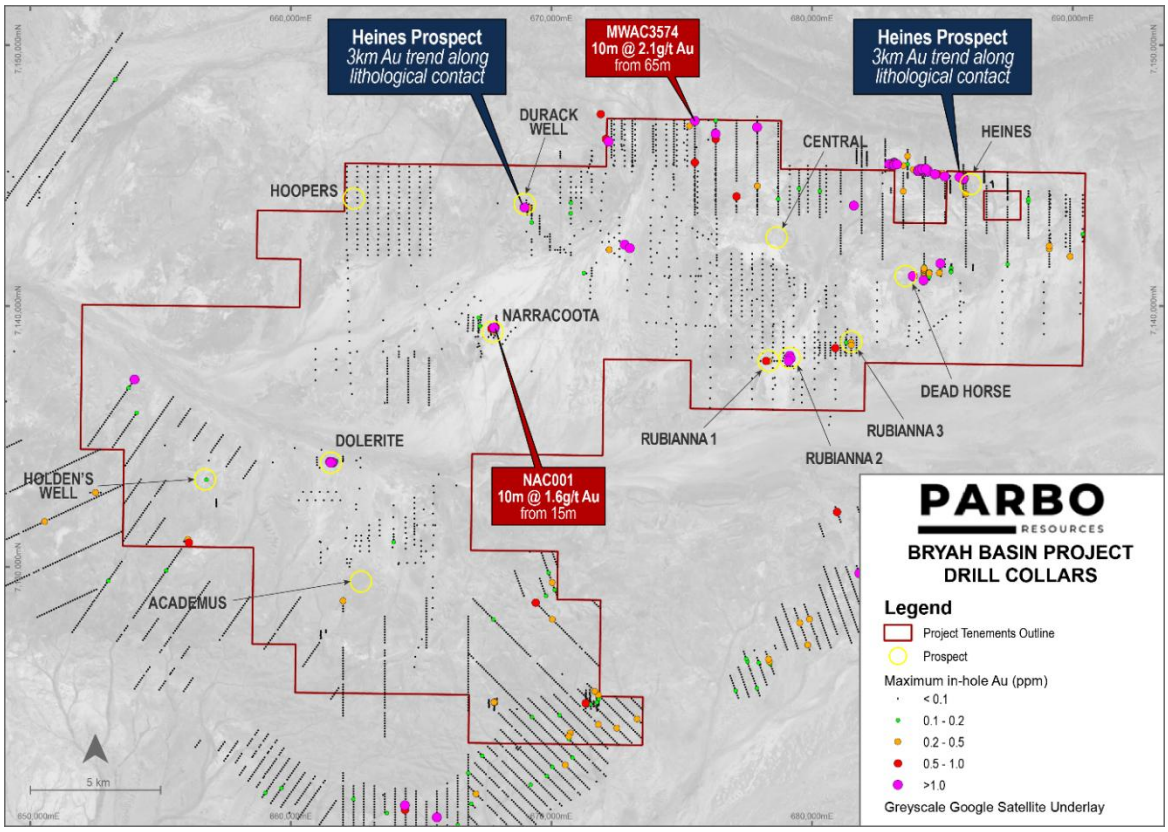

Figure 23 – Bryah Basin Project and surrounding drillhole locations, coloured by max in-hole gold assay

5.6 Exploration Potential

The Bryah Basin Project presents a compelling exploration opportunity owing to its position within one of Western Australia's most mineral-fertile Proterozoic basins and its coverage of the full suite of Bryah stratigraphy, including the Karalundi, Narracoota and Ravelstone Formations. The project lies within a structurally complex rift basin system that has undergone multiple phases of deformation, magmatism and hydrothermal activity. These processes have collectively created an environment highly favourable for both VMS copper-gold systems and Capricorn-age orogenic gold mineralisation. The basin architecture reflects early rift development at around 2.03 Ga, followed by significant inversion during the Capricorn Orogeny, which imposed a strong northeast-trending structural grain across the region. This multistage tectonic evolution has produced a dense network of crustal-tapping faults, basin-margin shears and transfer structures that enhance fluid flow and metal deposition.

Across the project area, recent geological mapping and geophysical interpretation reveal greater lithological and structural complexity than previously recognised in regional datasets. Multiple volcanic-sedimentary interfaces, mafic-ultramafic volcanic centres, and chemical exhalative horizons are present, indicating proximity to hydrothermal vent systems and confirming the fertility of the stratigraphy. The project also contains an inferred triple-junction rift geometry, a configuration associated globally with enhanced magmatism, hydrothermal circulation and metal tenor. Despite this favourable geological setting, historical exploration has been limited and largely ineffective. Most drilling has been shallow AC and RAB programs that rarely penetrated to basement and were typically assayed only for gold, leaving the copper, zinc, lead and silver potential almost entirely untested. Several prospects contain anomalous copper-gold values, yet none have been systematically

evaluated with modern RC or diamond drilling. This combination of fertile geology and limited prior work provides substantial scope for new discoveries.

5.6.1 Orogenic Gold Potential

The project is highly prospective for orogenic gold mineralisation associated with the Capricorn Orogeny, which produced the dominant northeast-trending shear systems that host many of the region's major gold deposits, including Peak Hill, Fortnum, Hermes and Garden Gully. These structures are well developed across the Parbo tenure and exert a strong control on the distribution of gold mineralisation. The D3 shears overprint earlier rift-related D1-D2 structures, creating brittle-ductile zones that act as conduits and traps for gold-bearing fluids. Numerous gold occurrences within the project lie directly along these shears, particularly within the Narracoota Trend and the Durack-Rubianna structural corridor. The presence of gold within mafic volcanic rocks, dolerites and arenites mirrors the lithological associations observed in nearby mining camps and reinforces the potential for structurally controlled gold systems.

The three geological domains defined within the project each contain favourable structural and lithological settings for orogenic gold (Figure 19). Area 1, encompassing the Central and Rubianna prospects, is a structurally isolated block with multiple early-stage gold anomalies but minimal effective drilling. Area 2, which includes Narracoota, Durack Well and Hoopers, contains the most continuous development of D3 shears and hosts several gold occurrences aligned along major structural corridors. Area 3, covering Dolerite, Holdens Well, Academus and SFR, exhibits the highest density of D3-controlled gold occurrences and contains extensive mafic intrusions that provide ideal rheological contrasts for shear-hosted mineralisation. The widespread presence of gold anomalies, combined with the lack of systematic drilling and the strong structural controls, indicates significant potential for the discovery of Capricorn-style orogenic gold deposits, including structurally upgraded systems analogous to Fortnum and Peak Hill.

5.6.2 VMS Copper–Gold Potential

The Bryah Basin is recognised as one of Australia's premier VMS provinces, hosting world-class deposits such as DeGrussa, Monty, Horseshoe Lights and Red Bore. The Parbo tenure captures the full suite of VMS-fertile stratigraphy, including the Karalundi, Narracoota and Ravelstone Formations, and contains multiple geological features indicative of an active hydrothermal system during basin development. The Narracoota Formation, in particular, comprises mafic and ultramafic volcanic rocks, hyaloclastites and interflow sediments that closely resemble the host rocks at DeGrussa and Monty. The presence of jasperoidal cherts and other chemical exhalites across the project further supports the interpretation of proximity to hydrothermal vent facies. In addition, widespread mafic and ultramafic intrusions provide both heat and metal sources necessary for VMS formation.

Structurally, the project is transected by rift-related D1-D2 faults that acted as conduits for hydrothermal fluids during VMS deposition. These structures were later reactivated during the Capricorn Orogeny, potentially upgrading or remobilising earlier sulphide systems. The inferred triple-junction rift geometry within the project area enhances the potential for large, metal-rich VMS systems, as such settings are globally associated with increased magmatism, fluid flow and structural complexity. Each of the project's geological domains contains VMS-fertile stratigraphy: the northern domain hosts felsic volcanic units typical of gold-rich VMS systems; the central domain contains the most direct analogues to DeGrussa, with extensive Narracoota mafic-ultramafic volcanics; and the

For personal use only

For personal use only

southern domain captures the basal Narracoota-Karalundi contact, a key horizon for Besshi-style copper-gold mineralisation.

Despite this highly favourable geological setting, the VMS potential of the project remains largely untested. Historical drilling has been shallow and sporadic, with most holes failing to reach target horizons and few assays collected for base metals. The discovery of the Forrest Copper Mine on re-assay of gold-only samples (Auris Minerals, 2020) highlights the risk that significant mineralisation may have been overlooked. Given the combination of fertile stratigraphy, hydrothermal indicators, crustal-scale structures and minimal effective drilling, the Bryah Basin Project represents a compelling untested VMS opportunity, with strong potential for both copper-rich and gold-rich massive sulphide systems.

The Company has approval from the Western Australia Government for funding via round 33 of the EIS for seven exploration drill holes, of which one is diamond and six are RC, to test the geological concept for copper-gold mineralisation within the project. The grant totals $230,000 towards the drilling of seven holes, for a total of 1,800 m, with E 51/1842. The proposed drilling will directly test a structurally complex portion of the Narracoota Formation that has never been adequately evaluated by diamond drilling.

5.6.3 Magmatic Nickel Sulphide Potential

The historic exploration records indicate that the Bryah Basin Project contains credible geological indicators for Ni-sulphide systems, but these are overshadowed by stronger and more immediate copper-gold opportunities, which are the focus for the Company. Although Area 3 displays elevated Ni anomalism, particularly at Academus, where Ni:Cr ratios appear highly enriched, these signatures are now understood to be largely surficial, reflecting lateritic enrichment rather than primary sulphide mineralisation. Shallow auger drilling, the weathered nature of the host hyaloclastites, and the absence of supportive geochemical or lithological vectors confirm that much of this anomalism is a red herring. In contrast, Holden's Well presents a more compelling case for genuine nickel sulphide potential, with deeper anomalism, favourable Ni:Cr ratios, fresh MgO-Cr relationships, and a minor copper association, all situated over a magnetic high that may reflect a metallogenic component rather than simple mafic volcaniclastic lithology. Petrographic work has confirmed the presence of komatiitic and ultramafic facies capable of hosting sulphide mineralisation, although the broader stratigraphic and structural context remains poorly constrained. Overall, while nickel potential exists, particularly at Holden's Well, the current nickel market, combined with the higher technical ranking of copper-gold targets, supports treating nickel as a secondary exploration consideration rather than a primary driver of near-term work programs.

6 Proposed Exploration Program

Cadre concludes that the Projects present an attractive exploration opportunity, with the Company set to become the maiden explorers targeting gold mineralisation within a potential concealed extension of the Mt Maitland Greenstone belt at the Mount Padbury Project. Whereas at the Bryah Basin Project the Company approach the project following various small-scale explorers over the years who have either lacked the geological understanding or the financial backing to appropriately evaluate the project for deeper, concealed mineral systems.

For personal use only

Due to the different stages of exploration for the projects, and varying geological and mineralisation setting, each project is proposed to be subject to its own personalised exploration program.

The proposed initial program of work at the Mount Padbury Project encompasses:

- **Oddjob & Gold Finger Prospects** – an AC drilling program of approximately 18,000 metres, designed as a first-pass test of the Mt Maitland greenstone target along a 5 km corridor interpreted to extend into the Company's tenure. In addition, the Company has been awarded $230,000 in funding under Round 32 of the EIS program, which will be applied to an approximately 800 metre diamond drill hole program with an RC pre-collar at Oddjob, targeting a discrete ground gravity anomaly identified within the corridor.
- **Golden Eye Prospect** – an RC drilling program of approximately 2,300 metres, with one hole to be extended as a 600 metre diamond tail. The program is designed to validate the geological model and confirm the extension of the Plutonic-hosted greenstone system into the Company's tenure, with the diamond component funded under the same Round 32 EIS grant. Success would position the Company with approximately 20 km of untested greenstone corridor for follow-up exploration. For the Mount Padbury Project the following exploration activities are warranted with a focus on two priority prospects:

For the Bryah Basin Project the following exploration activities are warranted as follow-up on historic significant gold and copper intercepts, with a focus on two priority prospects:

- **Narracoota** – Diamond & RC Drilling: Designed to target a tier 1 copper deposit and aimed at testing a geological analogue to the DeGrussa-Monty VMS system, the success of which would confirm the potential for high-grade copper mineralisation.
- **Brians Mill (previously Dolerite)** – RC & AC Drilling: Designed to target expansion of known gold mineralisation. Previous drilling was ineffective and failed to adequately test the prospect's upside potential. A combined approach of closer-spaced RC drilling to improve geological confidence, alongside step-out AC drilling to test scale and extensions, is planned.

Further detailed mapping and geophysical surveys including ground gravity, magnetics, and electromagnetics will be utilised in conjunction with drill testing to aid refinement of targets, based on the results from each stage of exploration.

6.1 Exploration Budget

Exploration Expenditure	Mount Padbury Project	Bryah Basin Project	Total
Year 1			
Access, heritage, tenure & licence	50,000	50,000	**100,000**
Detailed mapping	20,000	20,000	**40,000**
Geophysics Surveys (aeromagnetic, spectral & lidar)	125,000	75,000	**200,000**
Field support	100,000	100,000	**200,000**
Technical staff and consultants	210,000	210,000	**420,000**
Drilling & Assays	1,120,000	651,200	**1,771,200**
Sub-total - Year 1	**1,625,000**	**1,106,200**	**2,731,200**
Year 2			
Access, heritage, tenure & licence	50,000	50,000	**100,000**

Field support	100,000	100,000	**200,000**
Technical staff and consultants	210,000	210,000	**420,000**
Drilling & Assays	950,000	550,000	**1,500,000**
Sub-total - Year 2	**1,310,000**	**910,000**	**2,220,000**
Total	**2,935,000**	**2,016,200**	**4,951,200**

7 Conclusion

In conclusion, Cadre considers Parbo's Mount Padbury and Bryah Basin Projects to represent technically credible and strategically complementary exploration assets within a premier mining jurisdiction. Mount Padbury offers compelling undercover orogenic gold potential associated with an interpreted concealed extension of the Mt Maitland Greenstone Belt and recently defined gravity targets, while the Bryah Basin Project provides exposure to a highly prospective and under-tested VMS copper-gold and Capricorn-age orogenic gold setting within one of Western Australia's most fertile Proterozoic mineral provinces. In Cadre's opinion, the historical exploration completed across both Projects has been insufficient to properly evaluate the key geological concepts now identified, and the Company's proposed programme of targeted geophysics, geological refinement and staged drilling is justified and appropriate. Subject to the usual exploration risks, successful testing of the priority targets has the potential to materially advance the Projects and confirm the presence of significant concealed mineral systems capable of supporting long-term value creation for the Company.

8 Bibliography

Auris Minerals. (2020, 07 02). ASX Announcement - Maiden JORC Copper Resource at Forrest Project. Perth, WA, Australia.

Blewett, R. (2010). Archean gold mineral systems in the eastern Yilgan Craton. *AusGeo News Geoscience Australia*, 1-8.

Copp, I. (2005). *Geology and Landforms of the Pilbara.* Department of COnservation and Land Management.

Department of Energy and Economic Diversification. (2025). *Western Australia Trade Profile – October 2025 .* Government of Western Australia.

Department of Energy, Mines, Industry Regulation and Safety. (2025). *Western Australian Mineral and Petroleum 2023-24.* Government of Western Australia.

Encyclopedia Britannica. (2014, December 19). *Murchison River*. Retrieved from Encyclopedia Britannica: https://www.britannica.com/place/Murchison-River

Encyclopedia Britannica. (2024, July 7). *Hamersley Range*. Retrieved from Encyclopedia Britannica: https://www.britannica.com/place/Hamersley-Range

Encyclopedia Britannica. (2026, May 01). *Western Australia - Climate of Western Australia*. Retrieved from Encyclopedia Britannica: https://www.britannica.com/place/Western-Australia

Gardner, C. (1959). The Vegetation of Western Australia. *Biogeography and Ecology in Australia*, 274–282.

For personal use only

Geoscience Australia. (2014, July 31). *Geoscience Australia*. Retrieved from Border Lengths - States and Territories: https://www.ga.gov.au/scientific-topics/national-location-information/dimensions/border-lengths

Government of Western Australia. (2022). *Western Australia's principal resources projects, 2021-22 .* Government of Western Australia.

Griffiths, J. (2024). *Bryah Basin Project for Strickland Metals Limited.* Omni GeoX Pty Ltd.

Griffiths, J. (2024). *Bryah Basin Project Technical Review.* Perth: Strickland Metals.

Griffiths, J. (2025). *Mt. Padbury Project Information Memorandum.* Omni GeoX Pty Ltd.

Mejía, J., & Aliakbari, E. (2026). *Annual Survey of Mining 2025.* Fraser Institute.

Mindat. (2026, May 01). *Cole's Shaft (Kelmscott Mine; Forbes' Mine; Neerigen Brook Mine)*. Retrieved from Mindat.org: https://www.mindat.org/loc-270888.html

On the World Map. (2026, May 01). *Large detailed map of Western Australia with cities and towns*. Retrieved from On the World Map: https://ontheworldmap.com/australia/state/western-australia/large-detailed-map-of-western-australia-with-cities-and-towns.html

Our Airports. (2026, 05 01). *Airports in Western Australia, Australia*. Retrieved from Our Airports: https://ourairports.com/countries/AU/WA/airports.html

Piranjo, F., Chen, Y., Li, C., & Zhou, L. (2015). Besshi-type mineral systems in the Palaeoproterozoic Bryah Rift-Basin, Capricorn Orogen, Western Australia: Implications for tectonic setting and geodynamic evolution. *Geoscience Frontiers vol. 7*, 345-357.

Piranjo, F., Occhipinti, S., & Swager, C. (2000). *Geology and Mineralisation of the Palaeoproterozoic Bryah and Padbury Basins, Western Australia.* Perth: Geological Survey of Western Australia.

Shire of Meekatharra. (2026, 05 01). *Meekatharra Economic Development Brochure*. Retrieved from Shire of Meekatharra: https://www.meekashire.wa.gov.au/documents/189/economic-development-brochure

The West Australian. (2026, January 29). Golden Dragon consolidates prime WA goldfield.

Trip.com Group. (2026, 05 01). *Bilyuin Pool*. Retrieved from Trip.com: https://au.trip.com/travel-guide/attraction/peak-hill/bilyuin-pool-146703583

Vielreicher, N., Groves, D., McNaughton, N., & Fletcher, I. (2015). The timing of gold mineralization across the eastern Yilgarn craton using U–Pb geochronology of hydrothermal phosphate minerals. *Mineralium Deposita vol 50*, 391-428.

Yunis, J., & Aliakbari, E. (2022). *Annual Survey of Mining 2021.* Fraser Institute.

For personal use only

For personal use only

TABLE 1. JORC Code, 2012 Edition

Section 1: Sampling Techniques and Data

Criteria	*JORC 2012 Explanation*	*Comment*
Sampling techniques	• *Nature and quality of sampling (eg cut channels, random chips, or specific specialised industry standard measurement tools appropriate to the minerals under investigation, such as down hole gamma sondes, or handheld XRF instruments, etc). These examples should not be taken as limiting the broad meaning of sampling.* • *Include reference to measures taken to ensure sample representivity and the appropriate calibration of any measurement tools or systems used.* • *Aspects of the determination of mineralisation that are Material to the Public Report. In cases where 'industry standard' work has been done this would be relatively simple (e.g., 'reverse circulation drilling was used to obtain 1 m samples from which 3 kg was pulverised to produce a 30 g charge for fire assay'). In other cases, more explanation may be required, such as where there is coarse gold that has inherent sampling problems. Unusual commodities or mineralisation types (e.g., submarine nodules) may warrant disclosure of detailed information.*	• No drilling or sampling is reported in the Mount Padbury Project • For the Bryah Basin Project, all sampling data is historical and predominantly sourced from the public WAMEX exploration records. • Drilling took place over a 50-year period between 1971 and 2021, and involved multiple operators including ACR, Barrick, Horseshoe Gold Mine, Plutonic and Rubiana Resources. • The Competent Person is unable to confirm the reliability and representative nature of the historic exploration results, due to their historic nature and lack of confirmatory drilling by the Company. • The analytical methods used for determining the assays of the historical samples was not available to the Competent Person, due to the historic nature of the data. • At this stage, the Company solely intends to use the historic data as a guide for future exploration programmes, and not to generate a Mineral Resource Estimate. Further drilling will be required in future to validate the reliability of historical data, if it is to be included in a Mineral Resource Estimate
Drilling Techniques	• *Drill type (e.g. core, reverse circulation, open-hole hammer, rotary air blast, auger, Bangka, sonic, etc) and details (e.g. core diameter, triple or standard tube, depth of diamond tails, face-sampling bit or other type, whether core is oriented and if so, by what method, etc).*	• No Drilling reported within the Mount Padbury Project • At the Bryah Basin Project drilling methods including, auger, air-core (AC), diamond, reverse circulation (RC), RC with diamond tail and rotary air blast (RAB) • The Competent Person is unable to confirm further specifics of the drilling, with the exception of that contained within Appendix 1 due to the historical nature of the data
Drill sample recovery	• *Method of recording and assessing core and chip sample recoveries and results assessed.* • *Measures taken to maximise sample recovery and ensure representative nature of the samples.* • *Whether a relationship exists between sample recovery and grade and whether sample bias*	• No Drilling reported within the Mount Padbury Project • For the Bryah Basin Project the Competent Person is unable to confirm further specifics of the drilling, with the exception of that contained within Appendix 1 due to the historical nature of the data
Logging	• *Whether core and chip samples have been geologically and geotechnically logged to a level of detail to support appropriate Mineral Resource estimation, mining studies and metallurgical studies.* • *Whether logging is qualitative or quantitative in nature. Core (or costean, channel, etc)* • *The total length and percentage of the relevant intersections logged.*	• No Drilling reported within the Mount Padbury Project • For the Bryah Basin Project, some geological and geotechnical data is captured in the project database, both quantitative and qualitative • The Competent Person is unable to confirm further specifics of the methods used during geological logging, no comment on the reliability of the data due to its historical nature

Sub-sampling techniques and sampling preparation	• *If core, whether cut or sawn and whether quarter, half or all core taken.* • *If non-core, whether riffled, tube sampled, rotary split, etc and whether sampled wet or dry.* • *For all sample types, the nature, quality, and appropriateness of the sample preparation technique.* • *Quality control procedures adopted for all sub-sampling stages to maximise representivity of samples.* • *Measures taken to ensure that the sampling is representative of the in-situ material collected, including for instance results for field duplicate/second-half sampling* • *Whether sample sizes are appropriate to the grain size of the material being sampled.*	• No Drilling reported within the Mount Padbury Project • For the Bryah Basin Project the Competent Person is unable to confirm further specifics of the drilling, with the exception of that contained within Appendix 1 due to the historical nature of the data
Quality of assay data laboratory tests	• *The nature, quality and appropriateness of the assaying and laboratory procedures used and whether the technique is considered partial or total.* • *For geophysical tools, spectrometers, handheld XRF instruments, etc, the parameters used in determining the analysis including instrument make and model, reading times, calibrations factors applied and their derivation, etc.* • *Nature of quality control procedures adopted (eg standards, blanks, duplicates, external laboratory checks) and whether acceptable levels of accuracy (ie lack of bias) and precision have been established.*	• For the Bryah Basin Project the analytical methods used for determining the assays of the historical samples was not available to the Competent Person, due to the historic nature of the data. • Geophysical data for the Projects include historic regional datasets including RTP Magnetics and Gravity, as sourced from GSWA. The survey was conducted on 2.5 km station spacing. • At the Mount Padbury Project, in early 2026, Parbo conducted a 500 m spaced, high-resolution ground gravity survey over a portion of the project. Daishsat were contracted to conduct this survey using Scintrex CG-5 Autograv equipment, with data processing by Southern Geoscience. The survey comprised of a total of 1,533 gravity stations. The survey was conducted using Leica GX1230 RTK GNSS positional control system with a horizontal and vertical accuracy of 0.036 and 0.024 m respectively. • The Company solely intends to use geophysical data to guide future exploration and does not intend to use it for potential future Mineral Resource reporting.
Verification of sampling and assaying	• *The verification of significant intersections by either independent or alternative company personnel.* • *The use of twinned holes.* • *Documentation of primary data, data entry procedures, data verification, data storage (physical and electronic) protocols.* • *Discuss any adjustment to assay data.*	• No Drilling reported within the Mount Padbury Project • For the Bryah Basin Project the Competent Person is unable to confirm further specifics of the drilling, with the exception of that contained within Appendix 1 due to the historical nature of the data
Location of data points	• *Accuracy and quality of surveys used to locate drill holes (collar and down-hole surveys), trenches, mine workings and other locations used in Mineral Resource estimation.* • *Specification of the grid system used.* • *Quality and adequacy of topographic control.*	• Drilling data in this report is displayed in either UTM GDA94 or GDA2020 co-ordinate system, with the respective co-ordinate system stated at all times. • Due to the historical nature of the data, much of the data was converted to GDA94 and GDA2020 from various historical and local grid systems using geographical information system software. The conversion process is an accepted reliable system, but the historical nature of the source data and lack of details on historic survey data collection presents uncertainty over the reliability of the locational data, without conducted in-field verification. Despite this, the Competent Person believes that the data is sufficient for the intended purpose of guiding the next phase of exploration by the Company.
Data spacing and distribution	• *Data spacing for reporting of Exploration Results.* • *Whether the data spacing and distribution is sufficient to establish the degree of geological and grade continuity appropriate for the Mineral Resource and Ore Reserve estimation procedure(s) and classifications applied.* • *Whether sample compositing has been applied.*	• No Drilling reported within the Mount Padbury Project • The Bryah Basin Project drilling data is historical in nature and only intended to guide the next phase of exploration, and will not be used in Mineral Resource estimation.
Orientation of data in relation to geological structure	• *Whether the orientation of sampling achieves unbiased sampling of possible structures and the extent to which this is known, considering the deposit type.*	• No Drilling reported within the Mount Padbury Project • The Bryah Basin Project drilling data is historical in nature and the project is currently at a conceptual exploration stage where the orientation, extent of and structures relating to any future potential mineralisation is unknown therefore it is not

For personal use only

	• *If the relationship between the drilling orientation and the orientation of key mineralised structures is considered to have introduced a sampling bias, this should be assessed and reported if material.*	possible to comment on the appropriateness of sampling orientation.
Sample Security	• *The measures taken to ensure sample security.*	• No Drilling reported within the Mount Padbury Project • For the Bryah Basin Project the Competent Person is unable to confirm further specifics of the drilling, with the exception of that contained within Appendix 1 due to the historical nature of the data
Audits and Reviews	• *The results of any audits or reviews of sampling techniques and data.*	• No audits or reviews of sampling techniques have been conducted

For personal use only

Section 2: Reporting of Exploration Results

(Criteria listed in the preceding section also apply to this section.)

Criteria	*JORC 2012 Explanation*	*Comment*
Mineral tenement and land tenure status	• *Type, reference name/number, location and ownership including agreements or material issues with third parties such as joint ventures, partnerships, overriding royalties, native title interests, historical sites, wilderness or national park and environmental settings.* • *The security of the tenure held at the time of reporting along with any known impediments to obtaining a licence to operate in the area.*	• Refer to Sections 4.1 and 5.1 for full details of mineral title, including known native title and environmental areas • Cadre has not independently verified the status of the tenements that are referred to in this report as set out in the Tenement Schedule and has relied on information provided by the Company. • Details of the legal ownership of the mineral assets are dealt with in the Solicitor's Report in the Prospectus.
Exploration done by other parties.	• *Acknowledgment and appraisal of exploration by other parties.*	• Mount Padbury - Historical exploration within the Mount Padbury Project area has been limited and was not designed to test the current geological concept. Earlier work included regional programs with limited gold focus, with historical drilling occurring outside of the Company's tenure, away from the Company's priority structural and geophysical targets. • Bryah Basin - Historical exploration across the Bryah Basin Project has been widespread but generally shallow, fragmented and ineffective in testing the deeper stratigraphic and structural targets now considered most prospective. Although more than 3,000 historical auger, aircore and rotary air blast holes are recorded within the tenure, most were designed as first-pass reconnaissance programs, rarely penetrated fresh bedrock, and were commonly assayed for gold only. Based on the data provided by the Company, the following table summarises the drilling conducted by year.

For personal use only

Year	Drilling Type	Company	Hole Count
1971	AUG	ACR	53
1986	RAB	Horseshoe Gold Mine	38
1987	RAB	Horseshoe Gold Mine	64
1989	RAB	Geopeko	19
1990	RAB	Geopeko	109
1991	RAB	Geopeko	49
1991	RAB	Lachlan Res	72
1992	AC	Geopeko	17
1992	RAB	Geopeko	154
1993	AC	Geopeko	20
1993	DDH	Geopeko	2
1993	RAB	Geopeko	9
1993	RC	Geopeko	4
1993	RC_DD	Geopeko	1
1994	AC	Geopeko	7
1994	RAB	AFMECO	28
1994	RAB	Barrick	4
1995	RAB	Plutonic	36
1996	RAB	Barrick	38
1996	RAB	GoldenCross	176
1996	RC	GoldenCross	2
1997	RAB	Barrick	4
1997	RAB	CTR1	30
1997	RAB	GoldenCross	97
1997	RAB	Plutonic	2
1998	RAB	Aust. Gold	77
1998	RAB	Plutonic	12
1998	RC	Homestake	1
2006	AC	HLX	15
2009	AC	Richmond Mining	17
2010	AC	Richmond Mining	25
2011	AC	Rubiana Resources	72
2011	RAB	Rubiana Resources	85
2011	RC	Richmond Mining	7
2012	AC	Nevada	19
2012	AC	Rubiana Resources	141
2012	RC	Grosvenor	2
2012	RC	Nevada	5
2015	RC	Unknown	2
2016	AC	Unknown	2
2016	AUG	Unknown	76
2016	RC	Grosvenor	1
2019	AC	SFR	178
2019	AC	Unknown	309
2019	RC	Auris Min	10
2020	AC	Auris Min	334
2020	AC	Unknown	198
2021	AC	Auris Min	197
Unknown	AC	Geopeko	4
Unknown	RAB	Geopeko	158
Unknown	RAB	Unknown	22
Unknown	RC	Unknown	1

For personal use only

Geology	• *Deposit type, geological setting and style of mineralisation.*	• Mount Padbury - The area lies close to the northern margin of the Yilgarn Craton and is characterised by a complex structural setting involving major northeast- and north-northwest-trending corridors. These deep-seated structures are interpreted to have provided pathways for mineralising fluids and may control the distribution of concealed greenstone remnants and associated gold-bearing shear zones. In addition, the northeastern part of the project extends toward the Bryah Basin margin, providing secondary potential for VMS-style copper-gold mineralisation • Bryah Basin - The tenure captures a broad section of the Bryah Basin stratigraphy, including the Karalundi, Narracoota and Ravelstone Formations, and covers multiple volcanic-sedimentary interfaces, mafic-ultramafic volcanic centres, and structurally complex domains that are considered favourable for mineralisation. The project lies within a multistage rift basin subsequently overprinted by the Capricorn Orogeny, creating a dense network of rift faults, transfer structures and northeast-trending shear corridors that enhance fluid flow, metal transport and structural trapping.
Drill hole Information	• *A summary of all information material to the understanding of the exploration results including a tabulation of the following information for all Material drill holes:* • *easting and northing of the drill hole collar* • *elevation or RL (Reduced Level – elevation above sea level in metres) of the drill hole collar* • *dip and azimuth of the hole* • *down hole length and interception depth* • *hole length.* • *If the exclusion of this information is justified on the basis that the information is not Material and this exclusion does not detract from the understanding of the report, the Competent Person should clearly explain why this is the case.*	• Mount Padbury - Not applicable, no drilling data. • Bryah Basin – See Appendix 1 for full drill collar data and Appendix 2 for significant intercept data.
Data aggregation methods	• *In reporting Exploration Results, weighting averaging techniques, maximum and/or minimum grade truncations (e.g. cutting of high grades) and cut-off grades are usually Material and should be stated.* • *Where aggregate intercepts incorporate short lengths of high-grade results and longer lengths of low grade results, the procedure used for such aggregation should be stated and some typical examples of such aggregations should be shown in detail.* • *The assumptions used for any reporting of metal equivalent values should be clearly stated.*	• Mount Padbury - Not applicable, no drilling data. • Bryah Basin – Nominal cutoff: 0.6 g/t Au, 0.04 % Cu. Internal/marginal dilution of up to 4 m of sub-cutoff material allowed where flanked by higher-grade samples • No Mineral Resource reporting has occurred and therefore no top-cuts or cut-off grades have been applied to the data
Relationship between mineralisation widths and intercept lengths	• *These relationships are particularly important in the reporting of Exploration Results.* • *If the geometry of the mineralisation with respect to the drill hole angle is known, its nature should be reported.* • *If it is not known and only the down hole lengths are reported, there should be a clear statement to this effect (e.g. 'down hole length, true width not known').*	• Mount Padbury - Not applicable, no drilling data. • Bryah Basin – the geometry of the mineralisation is unknown, due to the early nature of exploration at the project, therefore it is not possible to comment on the relationship between mineralisation and sample orientation
Diagrams	• *Appropriate maps and sections (with scales) and tabulations of intercepts should be included for any significant discovery being reported. These should include, but not be limited to a plan view of drill hole collar locations and appropriate sectional views.*	• Adequate diagrams are supplied in the body of the report. • No significant discoveries are being reported
Balanced reporting	• *Where comprehensive reporting of all Exploration Results is not practicable, representative reporting of both low and high grades and/or widths should be practiced to avoid misleading reporting of Exploration Results.*	• Not applicable.

For personal use only

Other substantive exploration data	• *Other exploration data, if meaningful and material, should be reported including (but not limited to): geological observations; geophysical survey results; geochemical survey results; bulk samples – size and method of treatment; metallurgical test results; bulk density, groundwater, geotechnical and rock characteristics; potential deleterious or contaminating substances.*	• At the Mount Padbury Project, in early 2026, Parbo conducted a 500 m spaced, high-resolution ground gravity survey over a portion of the project. Daishsat were contracted to conduct this survey using Scintrex CG-5 Autograv equipment, with data processing by Southern Geoscience. The survey comprised of a total of 1,533 gravity stations. The survey was conducted using Leica GX1230 RTK GNSS positional control system with a horizontal and vertical accuracy of 0.036 and 0.024 m respectively.
Further work	• *The nature and scale of planned further work (eg tests for lateral extensions or depth extensions or large-scale step-out drilling).* • *Diagrams clearly highlighting the areas of possible extensions, including the main geological interpretations and future drilling areas, provided this information is not commercially sensitive.*	• Drill testing of the various targets via AC, RC and DD drilling methods, and further supported by detailed geological mapping and high-resolution magnetic, gravity and electromagnetic geophysical surveys to refine each stage of the planned exploration programme

For personal use only

For personal use only

APPENDIX 1 – Collar Table - Bryah Basin

For personal use only

Hole ID	Hole Type	Hole Depth	Tenement	Dip	Azimuth	Grid ID	Easting	Northing	mRL
AAUG386	AUG	0.3	E51/2211	-90	0	MGA94_50	661353	7128375	510
AAUG387	AUG	0.3	E51/2211	-90	0	MGA94_50	661369	7128433	510
AAUG388	AUG	0.3	E51/2211	-90	0	MGA94_50	661386	7128492	510
AAUG389	AUG	0.3	E51/2211	-90	0	MGA94_50	661403	7128550	510
AAUG390	AUG	2.7	E51/2211	-90	0	MGA94_50	661420	7128609	510
AAUG391	AUG	1.2	E51/2211	-90	0	MGA94_50	661436	7128667	510
AAUG392	AUG	0.3	E51/2211	-90	0	MGA94_50	661453	7128725	510
AAUG393	AUG	1.5	E51/2211	-90	0	MGA94_50	661470	7128784	510
AAUG394	AUG	1.5	E51/2211	-90	0	MGA94_50	661487	7128842	510
AAUG453	AUG	4.6	E51/1842	-90	0	MGA94_50	662520	7130699	510
AAUG472	AUG	1.5	E51/2211	-90	0	MGA94_50	662455	7128744	510
AAUG473	AUG	1.5	E51/2211	-90	0	MGA94_50	662472	7128803	510
AAUG494	AUG	1.5	E51/2211	-90	0	MGA94_50	662673	7128612	510
AAUG495	AUG	3	E51/2211	-90	0	MGA94_50	662690	7128670	510
AAUG496	AUG	4.6	E51/2211	-90	0	MGA94_50	662707	7128729	510
AAUG497	AUG	2.1	E51/2211	-90	0	MGA94_50	662723	7128787	510
AAUG517	AUG	3	E51/2211	-90	0	MGA94_50	662920	7128598	510
AAUG518	AUG	1.5	E51/2211	-90	0	MGA94_50	662937	7128657	510
AAUG519	AUG	1.5	E51/2211	-90	0	MGA94_50	662954	7128715	510
AAUG520	AUG	1.5	E51/2211	-90	0	MGA94_50	662970	7128774	510
AAUG521	AUG	3	E51/2211	-90	0	MGA94_50	662987	7128832	510
AAUG538	AUG	1.5	E51/2211	-90	0	MGA94_50	663084	7128291	510
AAUG539	AUG	3	E51/2211	-90	0	MGA94_50	663101	7128350	510
AAUG540	AUG	3	E51/2211	-90	0	MGA94_50	663118	7128408	510
AAUG541	AUG	4.6	E51/2211	-90	0	MGA94_50	663134	7128467	510
AAUG542	AUG	2.1	E51/2211	-90	0	MGA94_50	663151	7128525	510
AAUG543	AUG	3	E51/2211	-90	0	MGA94_50	663168	7128584	510
AAUG544	AUG	4.6	E51/2211	-90	0	MGA94_50	663184	7128642	510
AAUG545	AUG	3	E51/2211	-90	0	MGA94_50	663201	7128701	510
AAUG546	AUG	1.5	E51/2211	-90	0	MGA94_50	663218	7128759	510
AAUG547	AUG	1.5	E51/2211	-90	0	MGA94_50	663234	7128818	510
AAUG564	AUG	3	E51/2211	-90	0	MGA94_50	663296	7128160	510
AAUG565	AUG	3	E51/2211	-90	0	MGA94_50	663313	7128219	510
AAUG566	AUG	3	E51/2211	-90	0	MGA94_50	663330	7128277	510
AAUG567	AUG	3	E51/2211	-90	0	MGA94_50	663346	7128336	510
AAUG568	AUG	3	E51/2211	-90	0	MGA94_50	663363	7128394	510
AAUG569	AUG	3	E51/2211	-90	0	MGA94_50	663380	7128453	510
AAUG570	AUG	3	E51/2211	-90	0	MGA94_50	663396	7128511	510
AAUG571	AUG	3	E51/2211	-90	0	MGA94_50	663413	7128570	510
AAUG572	AUG	3	E51/2211	-90	0	MGA94_50	663430	7128628	510
AAUG573	AUG	3	E51/2211	-90	0	MGA94_50	663446	7128687	510
AAUG574	AUG	3	E51/2211	-90	0	MGA94_50	663463	7128745	510
AAUG575	AUG	3	E51/2211	-90	0	MGA94_50	663480	7128804	510
AAUG588	AUG	3	E51/2211	-90	0	MGA94_50	663582	7128264	510
AAUG589	AUG	3	E51/2211	-90	0	MGA94_50	663599	7128322	510
AAUG590	AUG	3	E51/2211	-90	0	MGA94_50	663616	7128381	510
AAUG591	AUG	3	E51/2211	-90	0	MGA94_50	663632	7128439	510
AAUG592	AUG	3	E51/2211	-90	0	MGA94_50	663649	7128498	510
AAUG593	AUG	4.6	E51/2211	-90	0	MGA94_50	663666	7128556	510
AAUG594	AUG	4.6	E51/2211	-90	0	MGA94_50	663914	7128540	510
AAUG595	AUG	4.6	E51/2211	-90	0	MGA94_50	663932	7128598	510
AAUG596	AUG	4.6	E51/2211	-90	0	MGA94_50	663949	7128657	510
AAUG597	AUG	4.6	E51/2211	-90	0	MGA94_50	663966	7128715	510
BD1	RC_DD	522.2	E51/1842	-70	180	MGA94_50	663928	7131902	510
BYAC0005	AC	91	E51/1842	-60	180	MGA94_50	662450	7130800	510
BYAC0006	AC	90	E51/1842	-60	180	MGA94_50	662650	7130800	510
BYAC0007	AC	106	E51/1842	-60	180	MGA94_50	662500	7131000	510
BYAC0008	AC	61	E51/1842	-60	180	MGA94_50	662700	7131000	510
BYAC0009	AC	69	E51/1842	-60	180	MGA94_50	662700	7131200	510
BYAC0010	AC	75	E51/1842	-60	180	MGA94_50	662500	7131200	510
BYAC0011	AC	73	E51/1842	-60	180	MGA94_50	662150	7131500	510
BYAC0012	AC	63	E51/1842	-60	180	MGA94_50	662100	7131100	510
BYAC0014	AC	88	E51/1842	-60	180	MGA94_50	663900	7130750	510
BYAC0015	AC	88	E51/1842	-60	180	MGA94_50	664440	7131100	510
BYAC0016	AC	92	E51/1842	-60	180	MGA94_50	664840	7131600	510
BYAC0017	AC	82	E51/1842	-60	180	MGA94_50	665140	7131600	510

For personal use only

Hole ID	Hole Type	Hole Depth	Tenement	Dip	Azimuth	Grid ID	Easting	Northing	mRL
BYAC0018	AC	56	E51/1842	-60	180	MGA94_50	665540	7131600	510
BYAC0019	AC	56	E51/1842	-60	180	MGA94_50	665100	7132200	510
BYAC0024	AC	81	E51/1842	-60	180	MGA94_50	662950	7131100	510
CARC02	RC	132	E51/2211	-60	180	MGA94_50	670410	7125890	510
CARC22	RC	222	E51/2211	-60	135	MGA94_50	668670	7124550	510
CHAC0001	AC	21	E51/2211	-60	135	MGA94_50	673495.839	7124526.103	499.536
CHAC0002	AC	63	E51/2211	-60	135	MGA94_50	673487	7124534	499.536
CHAC0003	AC	84	E51/2211	-60	135	MGA94_50	673425.128	7124596.814	499.886
CHAC0004	AC	82	E51/2211	-60	135	MGA94_50	673354.418	7124667.524	499.803
CHAC0005	AC	25	E51/2211	-60	135	MGA94_50	673283.707	7124738.235	499.539
CHAC0006	AC	90	E51/2211	-60	135	MGA94_50	673212.996	7124808.946	499.274
CHAC0007	AC	57	E51/2211	-60	135	MGA94_50	673142.286	7124879.657	499.171
CHAC0008	AC	52	E51/2211	-60	135	MGA94_50	673071.575	7124950.367	499.2
CHAC0009	AC	74	E51/2211	-60	135	MGA94_50	673425.128	7124031.128	495.486
CHAC0010	AC	93	E51/2211	-60	135	MGA94_50	673354.418	7124101.839	495.75
CHAC0011	AC	98	E51/2211	-60	135	MGA94_50	673283.707	7124172.55	495.99
CHAC0012	AC	125	E51/2211	-60	135	MGA94_50	673212.996	7124243.26	496.232
CHAC0013	AC	74	E51/2211	-60	135	MGA94_50	673142.286	7124313.971	496.557
CHAC0014	AC	78	E51/2211	-60	135	MGA94_50	673071.575	7124384.682	496.747
CHAC0015	AC	70	E51/2211	-60	135	MGA94_50	673000.864	7124455.392	496.987
CHAC0016	AC	112	E51/2211	-60	135	MGA94_50	672930.154	7124526.103	497.227
CHAC0017	AC	114	E51/2211	-60	135	MGA94_50	672859.443	7124596.814	497.594
CHAC0018	AC	138	E51/2211	-60	135	MGA94_50	672788.732	7124667.524	497.792
CHAC0019	AC	64	E51/2211	-60	135	MGA94_50	672718.022	7124738.235	498.004
CHAC0020	AC	11	E51/2211	-60	135	MGA94_50	672647.311	7124808.946	498.216
CHAC0021	AC	33	E51/2211	-60	135	MGA94_50	672576.6	7124879.657	498.753
CHAC0022	AC	19	E51/2211	-60	135	MGA94_50	672505.89	7124950.367	499.452
CHAC0023	AC	20	E51/2211	-60	135	MGA94_50	672435.179	7125021.078	500.007
CHAC0024	AC	55	E51/2211	-60	135	MGA94_50	671798.783	7126223.159	505.033
CHAC0025	AC	9	E51/2211	-60	135	MGA94_50	671728.072	7126293.87	505.696
CHAC0026	AC	28	E51/2211	-60	135	MGA94_50	671657.361	7126364.581	506.159
CHAC0027	AC	51	E51/2211	-60	135	MGA94_50	671586.651	7126435.291	506.412
CHAC0028	AC	19	E51/2211	-60	135	MGA94_50	671515.94	7126506.002	506.737
CHAC0029	AC	26	E51/2211	-60	135	MGA94_50	671445.229	7126576.713	507.257
CHAC0030	AC	20	E51/2211	-60	135	MGA94_50	671374.519	7126647.423	507.79
CHAC0031	AC	11	E51/2211	-60	135	MGA94_50	671303.808	7126718.134	508.288
CHAC0032	AC	46	E51/2211	-60	135	MGA94_50	671162.387	7126859.556	509.17
CHAC0033	AC	43	E51/2211	-60	135	MGA94_50	671091.676	7126930.266	509.647
CHAC0034	AC	51	E51/2211	-60	135	MGA94_50	670950.255	7127071.688	510.984
CHAC0035	AC	65	E51/2211	-60	135	MGA94_50	670879.544	7127142.398	511.705
CHAC0036	AC	60	E51/2211	-60	135	MGA94_50	670808.833	7127213.109	512.213
CHAC0037	AC	57	E51/2211	-60	135	MGA94_50	670738.123	7127283.82	512.785
CHAC0038	AC	120	E51/2211	-60	135	MGA94_50	670667.412	7127354.53	513.42
CHAC0039	AC	65	E51/2211	-60	135	MGA94_50	670596.701	7127425.241	513.93
CHAC0040	AC	86	E51/2211	-60	135	MGA94_50	670525.991	7127495.952	514.342
CHAC0041	AC	157	E51/2211	-60	135	MGA94_50	670455.28	7127566.662	514.869
CHAC0042	AC	82	E51/2211	-60	135	MGA94_50	670384.569	7127637.373	515.382
CHAC0043	AC	108	E51/2211	-60	135	MGA94_50	670313.859	7127708.084	515.901
CHAC0044	AC	78	E51/2211	-60	135	MGA94_50	670243.148	7127778.794	516.44
CHAC0045	AC	111	E51/2211	-60	135	MGA94_50	670172.437	7127849.505	516.721
CHAC0046	AC	69	E51/2211	-60	135	MGA94_50	670101.726	7127920.216	516.971
CHAC0047	AC	112	E51/2211	-60	135	MGA94_50	670031.016	7127990.926	516.958
CHAC0048	AC	80	E51/2211	-60	135	MGA94_50	669960.305	7128061.637	517.104
CHAC0049	AC	99	E51/2211	-60	135	MGA94_50	669889.594	7128132.348	517.266
CHAC0050	AC	105	E51/2211	-60	135	MGA94_50	669818.884	7128203.058	517.411
CHAC0051	AC	83	E51/2211	-60	135	MGA94_50	669748.173	7128273.769	517.555
CHAC0052	AC	95	E51/2211	-60	135	MGA94_50	669677.462	7128344.48	517.466
CHAC0053	AC	89	E51/2211	-60	135	MGA94_50	669606.752	7128415.19	517.323
CHAC0054	AC	78	E51/2211	-60	135	MGA94_50	669536.041	7128485.901	517.185
CHAC0055	AC	101	E51/2211	-60	135	MGA94_50	669465.33	7128556.612	517.069
CHAC0056	AC	165	E51/2211	-60	135	MGA94_50	669394.62	7128627.322	517.064
CHAC0057	AC	165	E51/2211	-60	135	MGA94_50	669323.909	7128698.033	516.973
CHAC0058	AC	115	E51/2211	-60	135	MGA94_50	673071.575	7123253.311	494.641
CHAC0059	AC	106	E51/2211	-60	135	MGA94_50	673000.864	7123324.022	495.195
CHAC0060	AC	141	E51/2211	-60	135	MGA94_50	672930.154	7123394.732	495.604
CHAC0061	AC	130	E51/2211	-60	135	MGA94_50	672859.443	7123465.443	495.992

For personal use only

Hole ID	Hole Type	Hole Depth	Tenement	Dip	Azimuth	Grid ID	Easting	Northing	mRL
CHAC0062	AC	106	E51/2211	-60	135	MGA94_50	672788.732	7123536.154	496.532
CHAC0063	AC	84	E51/2211	-60	135	MGA94_50	672718.022	7123606.864	497.184
CHAC0064	AC	63	E51/2211	-60	135	MGA94_50	672647.311	7123677.575	497.767
CHAC0065	AC	84	E51/2211	-60	135	MGA94_50	672576.6	7123748.286	498.363
CHAC0066	AC	87	E51/2211	-60	135	MGA94_50	672505.89	7123818.996	498.675
CHAC0067	AC	109	E51/2211	-60	135	MGA94_50	672435.179	7123889.707	498.913
CHAC0068	AC	96	E51/2211	-60	135	MGA94_50	672364.468	7123960.418	499.164
CHAC0069	AC	105	E51/2211	-60	135	MGA94_50	672293.758	7124031.128	499.419
CHAC0070	AC	100	E51/2211	-60	135	MGA94_50	672223.047	7124101.839	499.729
CHAC0071	AC	85	E51/2211	-60	135	MGA94_50	672152.336	7124172.55	500.095
CHAC0072	AC	12	E51/2211	-60	135	MGA94_50	672081.625	7124243.26	500.426
CHAC0073	AC	28	E51/2211	-60	135	MGA94_50	672010.915	7124313.971	500.703
CHAC0074	AC	9	E51/2211	-60	135	MGA94_50	671940.204	7124384.682	500.887
CHAC0075	AC	91	E51/2211	-60	135	MGA94_50	671869.493	7124455.392	501.162
CHAC0076	AC	83	E51/2211	-60	135	MGA94_50	671798.783	7124526.103	501.305
CHAC0077	AC	6	E51/2211	-60	135	MGA94_50	671728.072	7124596.814	501.62
CHAC0078	AC	33	E51/2211	-60	135	MGA94_50	671657.361	7124667.524	502.054
CHAC0079	AC	27	E51/2211	-60	135	MGA94_50	671586.651	7124738.235	502.293
CHAC0080	AC	35	E51/2211	-60	135	MGA94_50	671515.94	7124808.946	502.296
CHAC0081	AC	102	E51/2211	-60	135	MGA94_50	671445.229	7124879.657	502.786
CHAC0082	AC	153	E51/2211	-60	135	MGA94_50	671374.519	7124950.367	503.329
CHAC0083	AC	59	E51/2211	-60	135	MGA94_50	671303.808	7125021.078	503.692
CHAC0084	AC	19	E51/2211	-60	135	MGA94_50	671233.097	7125091.789	503.791
CHAC0085	AC	52	E51/2211	-60	135	MGA94_50	671162.387	7125162.499	503.89
CHAC0086	AC	1	E51/2211	-60	135	MGA94_50	671091.676	7125233.21	504.118
CHAC0087	AC	1	E51/2211	-60	135	MGA94_50	671020.965	7125303.921	504.346
CHAC0088	AC	78	E51/2211	-60	135	MGA94_50	671869.493	7128415.19	514.934
CHAC0089	AC	77	E51/2211	-60	135	MGA94_50	671798.783	7128485.901	515.187
CHAC0090	AC	52	E51/2211	-60	135	MGA94_50	671728.072	7128556.612	515.452
CHAC0091	AC	33	E51/2211	-60	135	MGA94_50	671657.361	7128627.322	515.703
CHAC0092	AC	55	E51/2211	-60	135	MGA94_50	671586.651	7128698.033	515.896
CHAC0093	AC	108	E51/2211	-60	135	MGA94_50	672576.6	7123182.6	496.203
CHAC0094	AC	103	E51/2211	-60	135	MGA94_50	672505.89	7123253.311	496.886
CHAC0095	AC	111	E51/2211	-60	135	MGA94_50	672435.179	7123324.022	497.877
CHAC0096	AC	66	E51/2211	-60	135	MGA94_50	672364.468	7123394.732	498.549
CHAC0097	AC	27	E51/2211	-60	135	MGA94_50	672293.758	7123465.443	498.928
CHAC0098	AC	105	E51/2211	-60	135	MGA94_50	672223.047	7123536.154	499.533
CHAC0099	AC	69	E51/2211	-60	135	MGA94_50	672152.336	7123606.864	500.055
CHAC0100	AC	86	E51/2211	-60	135	MGA94_50	672081.625	7123677.575	500.213
CHAC0101	AC	123	E51/2211	-60	135	MGA94_50	673425.128	7123465.443	494.249
CHAC0102	AC	120	E51/2211	-60	135	MGA94_50	673354.418	7123536.154	494.54
CHAC0103	AC	36	E51/2211	-60	135	MGA94_50	673283.707	7123606.864	494.8
CHAC0104	AC	124	E51/2211	-60	135	MGA94_50	673281.275	7123610.333	507.741
CHAC0105	AC	129	E51/2211	-60	135	MGA94_50	673212.996	7123677.575	495.054
CHAC0106	AC	126	E51/2211	-60	135	MGA94_50	673142.286	7123748.286	495.344
CHAC0107	AC	87	E51/2211	-60	135	MGA94_50	673071.575	7123818.996	495.739
CHAC0108	AC	80	E51/2211	-60	135	MGA94_50	673000.864	7123889.707	496.153
CHAC0109	AC	24	E51/2211	-60	135	MGA94_50	672930.154	7123960.418	496.616
CHAC0110	AC	60	E51/2211	-60	135	MGA94_50	672859.443	7124031.128	497.198
CHAC0111	AC	84	E51/2211	-60	135	MGA94_50	672788.732	7124101.839	497.539
CHAC0112	AC	93	E51/2211	-60	135	MGA94_50	672718.022	7124172.55	497.807
CHAC0113	AC	57	E51/2211	-60	135	MGA94_50	672647.311	7124243.26	498.078
CHAC0114	AC	45	E51/2211	-60	135	MGA94_50	672576.6	7124313.971	498.361
CHAC0115	AC	77	E51/2211	-60	135	MGA94_50	672505.89	7124384.682	498.795
CHAC0116	AC	101	E51/2211	-60	135	MGA94_50	672435.179	7124455.392	499.226
CHAC0117	AC	54	E51/2211	-60	135	MGA94_50	672364.468	7124526.103	499.988
CHAC0118	AC	35	E51/2211	-60	135	MGA94_50	672293.758	7124596.814	500.462
CHAC0119	AC	75	E51/2211	-60	135	MGA94_50	672223.047	7124667.524	500.788
CHAC0120	AC	89	E51/2211	-60	135	MGA94_50	672152.336	7124738.235	501.035
CHAC0121	AC	24	E51/2211	-60	135	MGA94_50	672081.625	7124808.946	501.255
CHAC0122	AC	32	E51/2211	-60	135	MGA94_50	672010.915	7124879.657	501.53
CHAC0123	AC	57	E51/2211	-60	135	MGA94_50	671940.204	7124950.367	501.816
CHAC0124	AC	82	E51/2211	-60	135	MGA94_50	671869.493	7125021.078	502.155
CHAC0125	AC	77	E51/2211	-60	135	MGA94_50	671798.783	7125091.789	502.397
CHAC0126	AC	103	E51/2211	-60	135	MGA94_50	671728.072	7125162.499	502.91
CHAC0127	AC	41	E51/2211	-60	135	MGA94_50	671657.361	7125233.21	503.499

For personal use only

Hole ID	Hole Type	Hole Depth	Tenement	Dip	Azimuth	Grid ID	Easting	Northing	mRL
CHAC0128	AC	26	E51/2211	-60	135	MGA94_50	671586.651	7125303.921	504.042
CHAC0129	AC	45	E51/2211	-60	135	MGA94_50	671515.94	7125374.631	504.495
CHAC0130	AC	8	E51/2211	-60	135	MGA94_50	671445.229	7125445.342	504.943
CHAC0131	AC	10	E51/2211	-60	135	MGA94_50	671374.519	7125516.053	505.51
CHAC0135	AC	44	E51/2211	-60	135	MGA94_50	671940.204	7123253.311	496.873
CHAC0136	AC	14	E51/2211	-60	135	MGA94_50	671869.493	7123324.022	497.312
CHAC0137	AC	6	E51/2211	-60	135	MGA94_50	671798.783	7123394.732	497.565
CHAC0138	AC	58	E51/2211	-60	135	MGA94_50	671728.072	7123465.443	497.843
CHAC0139	AC	73	E51/2211	-60	135	MGA94_50	671657.361	7123536.154	498.12
CHAC0140	AC	50	E51/2211	-60	135	MGA94_50	671586.651	7123606.864	498.416
CHAC0141	AC	75	E51/2211	-60	135	MGA94_50	671515.94	7123677.575	498.725
CHAC0142	AC	136	E51/2211	-60	135	MGA94_50	671445.229	7123748.286	499.033
CHAC0143	AC	53	E51/2211	-60	135	MGA94_50	671374.519	7123818.996	499.341
CHAC0144	AC	63	E51/2211	-60	135	MGA94_50	671303.808	7123889.707	499.306
CHAC0145	AC	81	E51/2211	-60	135	MGA94_50	671233.097	7123960.418	499.051
CHAC0146	AC	24	E51/2211	-60	135	MGA94_50	671162.387	7124031.128	498.796
CHAC0147	AC	24	E51/2211	-60	135	MGA94_50	671091.676	7124101.839	498.541
CHAC0148	AC	61	E51/2211	-60	135	MGA94_50	671020.965	7124172.55	498.869
CHAC0149	AC	14	E51/2211	-60	135	MGA94_50	670950.255	7124243.26	499.47
CHAC0150	AC	14	E51/2211	-60	135	MGA94_50	670879.544	7124313.971	499.894
CHAC0151	AC	41	E51/2211	-60	135	MGA94_50	670808.833	7124384.682	500.258
CHAC0152	AC	19	E51/2211	-60	135	MGA94_50	670738.123	7124455.392	500.587
CHAC0153	AC	13	E51/2211	-60	135	MGA94_50	670667.412	7124526.103	500.919
CHAC0154	AC	28	E51/2211	-60	135	MGA94_50	670596.701	7124596.814	501.027
CHAC0155	AC	62	E51/2211	-60	135	MGA94_50	670525.991	7124667.524	501.198
CHAC0156	AC	133	E51/2211	-60	135	MGA94_50	670455.28	7124738.235	501.618
CHAC0157	AC	9	E51/2211	-60	135	MGA94_50	670384.569	7124808.946	501.917
CHAC0158	AC	2	E51/2211	-60	135	MGA94_50	670313.859	7124879.657	501.996
CHAC0159	AC	6	E51/2211	-60	135	MGA94_50	670243.148	7124950.367	502.249
CHAC0160	AC	14	E51/2211	-60	135	MGA94_50	670172.437	7125021.078	502.709
CHAC0161	AC	13	E51/2211	-60	135	MGA94_50	670101.726	7125091.789	503.193
CHAC0172	AC	59	E51/2211	-60	135	MGA94_50	671374.519	7123253.311	493.409
CHAC0173	AC	81	E51/2211	-60	135	MGA94_50	671303.808	7123324.022	494.023
CHAC0174	AC	153	E51/2211	-60	135	MGA94_50	671233.097	7123394.732	495.746
CHAC0175	AC	48	E51/2211	-60	135	MGA94_50	671162.387	7123465.443	496.858
CHAC0176	AC	89	E51/2211	-60	135	MGA94_50	671091.676	7123536.154	496.436
CHAC0177	AC	105	E51/2211	-60	135	MGA94_50	671020.965	7123606.864	496.484
CHAC0178	AC	37	E51/2211	-60	135	MGA94_50	670950.255	7123677.575	497.143
CHAC0179	AC	151	E51/2211	-60	135	MGA94_50	670879.544	7123748.286	497.483
CHAC0180	AC	21	E51/2211	-60	135	MGA94_50	670808.833	7123818.996	497.562
CHAC0181	AC	24	E51/2211	-60	135	MGA94_50	670738.123	7123889.707	498.04
CHAC0182	AC	5	E51/2211	-60	135	MGA94_50	670667.412	7123960.418	498.72
CHAC0183	AC	62	E51/2211	-60	135	MGA94_50	670596.701	7124031.128	499.463
CHAC0184	AC	26	E51/2211	-60	135	MGA94_50	670525.991	7124101.839	500.223
CHAC0185	AC	54	E51/2211	-60	135	MGA94_50	670455.28	7124172.55	500.733
CHAC0186	AC	42	E51/2211	-60	135	MGA94_50	670384.569	7124243.26	501.19
CHAC0187	AC	48	E51/2211	-60	135	MGA94_50	670313.859	7124313.971	501.424
CHAC0188	AC	95	E51/2211	-60	135	MGA94_50	670243.148	7124384.682	501.662
CHAC0189	AC	50	E51/2211	-60	135	MGA94_50	670172.437	7124455.392	501.93
CHAC0190	AC	70	E51/2211	-60	135	MGA94_50	670101.726	7124526.103	502.198
CHAC0191	AC	12	E51/2211	-60	135	MGA94_50	670031.016	7124596.814	502.465
CHAC0192	AC	6	E51/2211	-60	135	MGA94_50	669960.305	7124667.524	502.76
CHAC0193	AC	11	E51/2211	-60	135	MGA94_50	669889.594	7124738.235	503.023
CHAC0194	AC	9	E51/2211	-60	135	MGA94_50	669818.884	7124808.946	503.287
CHAC0195	AC	24	E51/2211	-60	135	MGA94_50	669748.173	7124879.657	503.551
CHAC0196	AC	18	E51/2211	-60	135	MGA94_50	669677.462	7124950.367	504.05
CHAC0197	AC	25	E51/2211	-60	135	MGA94_50	669606.752	7125021.078	504.604
CHAC0201	AC	89	E51/2211	-60	135	MGA94_50	672010.915	7123748.286	500.286
CHAC0202	AC	106	E51/2211	-60	135	MGA94_50	671940.204	7123818.996	500.359
CHAC0203	AC	102	E51/2211	-60	135	MGA94_50	671869.493	7123889.707	500.507
CHAC0204	AC	87	E51/2211	-60	135	MGA94_50	671798.783	7123960.418	500.72
CHAC0205	AC	78	E51/2211	-60	135	MGA94_50	671728.072	7124031.128	500.829
CHAC0206	AC	57	E51/2211	-60	135	MGA94_50	671657.361	7124101.839	500.939
CHAC0207	AC	96	E51/2211	-60	135	MGA94_50	671515.94	7124243.26	500.996
CHAC0208	AC	46	E51/2211	-60	135	MGA94_50	671445.229	7124313.971	501.006
CHAC0209	AC	49	E51/2211	-60	135	MGA94_50	671374.519	7124384.682	501.04

For personal use only

Hole ID	Hole Type	Hole Depth	Tenement	Dip	Azimuth	Grid ID	Easting	Northing	mRL
CHAC0210	AC	67	E51/2211	-60	135	MGA94_50	671303.808	7124455.392	501.19
CHAC0211	AC	22	E51/2211	-60	135	MGA94_50	671233.097	7124526.103	501.271
CHAC0212	AC	42	E51/2211	-60	135	MGA94_50	671091.676	7124667.524	501.489
CHAC0213	AC	58	E51/2211	-60	135	MGA94_50	671020.965	7124738.235	501.711
CHAC0214	AC	126	E51/2211	-60	135	MGA94_50	670950.255	7124808.946	501.938
CHAC0215	AC	15	E51/2211	-60	135	MGA94_50	670879.544	7124879.657	502.166
CHAC0216	AC	4	E51/2211	-60	135	MGA94_50	670808.833	7124950.367	502.3
CHAC0217	AC	3	E51/2211	-60	135	MGA94_50	670738.123	7125021.078	502.534
CHAC0218	AC	52	E51/2211	-60	135	MGA94_50	670596.701	7125162.499	503.064
CHAC0219	AC	21	E51/2211	-60	135	MGA94_50	670525.991	7125233.21	503.292
CHAC0220	AC	16	E51/2211	-60	135	MGA94_50	670455.28	7125303.921	503.501
CHAC0221	AC	12	E51/2211	-60	135	MGA94_50	670384.569	7125374.631	503.994
CHAC0222	AC	20	E51/2211	-60	135	MGA94_50	670313.859	7125445.342	504.621
CHAC0223	AC	28	E51/2211	-60	135	MGA94_50	670243.148	7125516.053	505.027
CHAC0224	AC	19	E51/2211	-60	135	MGA94_50	670172.437	7125586.763	505.351
CHAC0225	AC	2	E51/2211	-60	135	MGA94_50	670101.726	7125657.474	506.06
CHAC0226	AC	2	E51/2211	-60	135	MGA94_50	670031.016	7125728.185	506.855
CHAC0227	AC	10	E51/2211	-60	135	MGA94_50	669960.305	7125798.895	507.231
CHAC0228	AC	12	E51/2211	-60	135	MGA94_50	669889.594	7125869.606	507.578
CHAC0229	AC	6	E51/2211	-60	135	MGA94_50	669818.884	7125940.317	507.798
CHAC0230	AC	21	E51/2211	-60	135	MGA94_50	669748.173	7126011.027	508.329
CHAC0231	AC	63	E51/2211	-60	135	MGA94_50	669677.462	7126081.738	508.934
CHAC0232	AC	31	E51/2211	-60	135	MGA94_50	669606.752	7126152.449	509.454
CHAC0233	AC	81	E51/2211	-60	135	MGA94_50	669536.041	7126223.159	509.971
CHAC0234	AC	55	E51/2211	-60	135	MGA94_50	669465.33	7126293.87	510.284
CHAC0235	AC	21	E51/2211	-60	135	MGA94_50	669182.488	7126576.713	513.323
CHAC0236	AC	36	E51/2211	-60	135	MGA94_50	669111.777	7126647.423	514.397
CHAC0237	AC	36	E51/2211	-60	135	MGA94_50	669041.066	7126718.134	515.415
CHAC0238	AC	41	E51/2211	-60	135	MGA94_50	668970.356	7126788.845	516.571
CHAC0239	AC	47	E51/2211	-60	135	MGA94_50	668899.645	7126859.556	517.658
CHAC0240	AC	57	E51/2211	-60	135	MGA94_50	668828.934	7126930.266	518.714
CHAC0241	AC	45	E51/2211	-60	135	MGA94_50	668758.224	7127000.977	519.305
CHAC0242	AC	33	E51/2211	-60	135	MGA94_50	668687.513	7127071.688	519.598
CHAC0243	AC	58	E51/2211	-60	135	MGA94_50	668616.802	7127142.398	519.663
CHAC0244	AC	55	E51/2211	-60	135	MGA94_50	668546.092	7127213.109	519.717
CHAC0245	AC	60	E51/2211	-60	135	MGA94_50	668475.381	7127283.82	519.768
CHAC0246	AC	36	E51/2211	-60	135	MGA94_50	668404.67	7127354.53	519.798
CHAC0247	AC	56	E51/2211	-60	135	MGA94_50	668333.96	7127425.241	519.908
CHAC0248	AC	32	E51/2211	-60	135	MGA94_50	668263.249	7127495.952	520.018
CHAC0249	AC	38	E51/2211	-60	135	MGA94_50	668192.538	7127566.662	520.042
CHAC0250	AC	49	E51/2211	-60	135	MGA94_50	668121.827	7127637.373	519.822
CHAC0251	AC	39	E51/2211	-60	135	MGA94_50	668051.117	7127708.084	519.496
CHAC0252	AC	51	E51/2211	-60	135	MGA94_50	667980.406	7127778.794	519.4
CHAC0253	AC	75	E51/2211	-60	135	MGA94_50	667909.695	7127849.505	519.093
CHAC0254	AC	66	E51/2211	-60	135	MGA94_50	667838.985	7127920.216	518.21
CHAC0255	AC	84	E51/2211	-60	135	MGA94_50	667768.274	7127990.926	517.309
CHAC0256	AC	42	E51/2211	-60	135	MGA94_50	667697.563	7128061.637	516.669
CHAC0257	AC	80	E51/2211	-60	135	MGA94_50	667626.853	7128132.348	515.999
CHAC0258	AC	78	E51/2211	-60	135	MGA94_50	667556.142	7128203.058	515.488
CHAC0259	AC	48	E51/2211	-60	135	MGA94_50	667485.431	7128273.769	514.951
CHAC0260	AC	63	E51/2211	-60	135	MGA94_50	667414.721	7128344.48	514.396
CHAC0261	AC	62	E51/2211	-60	135	MGA94_50	667344.01	7128415.19	513.85
CHAC0262	AC	35	E51/2211	-60	135	MGA94_50	667273.299	7128485.901	513.326
CHAC0263	AC	42	E51/2211	-60	135	MGA94_50	667202.589	7128556.612	513.001
CHAC0264	AC	28	E51/2211	-60	135	MGA94_50	667131.878	7128627.322	512.672
CHAC0265	AC	64	E51/2211	-60	135	MGA94_50	667061.167	7128698.033	512.277
CHAC0266	AC	63	E51/2211	-60	135	MGA94_50	666990.457	7128768.744	511.881
CHAC0283	AC	57	E51/2211	-60	135	MGA94_50	670808.833	7123253.311	498.589
CHAC0284	AC	60	E51/2211	-60	135	MGA94_50	670738.123	7123324.022	499.032
CHAC0285	AC	93	E51/2211	-60	135	MGA94_50	670667.412	7123394.732	498.108
CHAC0286	AC	70	E51/2211	-60	135	MGA94_50	670596.701	7123465.443	497.79
CHAC0287	AC	58	E51/2211	-60	135	MGA94_50	670525.991	7123536.154	497.967
CHAC0288	AC	48	E51/2211	-60	135	MGA94_50	670455.28	7123606.864	498.482
CHAC0289	AC	39	E51/2211	-60	135	MGA94_50	670384.569	7123677.575	499.075
CHAC0290	AC	29	E51/2211	-60	135	MGA94_50	670313.859	7123748.286	499.828
CHAC0291	AC	20	E51/2211	-60	135	MGA94_50	670243.148	7123818.996	500.64

For personal use only

Hole ID	Hole Type	Hole Depth	Tenement	Dip	Azimuth	Grid ID	Easting	Northing	mRL
CHAC0292	AC	56	E51/2211	-60	135	MGA94_50	670172.437	7123889.707	501.226
CHAC0293	AC	38	E51/2211	-60	135	MGA94_50	670101.726	7123960.418	501.841
CHAC0294	AC	34	E51/2211	-60	135	MGA94_50	670031.016	7124031.128	502.293
CHAC0295	AC	26	E51/2211	-60	135	MGA94_50	669960.305	7124101.839	502.88
CHAC0296	AC	34	E51/2211	-60	135	MGA94_50	669889.594	7124172.55	503.384
CHAC0297	AC	81	E51/2211	-60	135	MGA94_50	669818.884	7124243.26	503.855
CHAC0298	AC	75	E51/2211	-60	135	MGA94_50	669748.173	7124313.971	504.325
CHAC0299	AC	82	E51/2211	-60	135	MGA94_50	669677.462	7124384.682	504.883
CHAC0300	AC	95	E51/2211	-60	135	MGA94_50	669606.752	7124455.392	505.458
CHAC0323	AC	28	E51/2211	-60	135	MGA94_50	669677.462	7123253.311	503.132
CHAC0324	AC	7	E51/2211	-60	135	MGA94_50	669606.752	7123324.022	503.941
CHAC0325	AC	2	E51/2211	-60	135	MGA94_50	669536.041	7123394.732	504.847
CHAC0326	AC	53	E51/2211	-60	135	MGA94_50	669465.33	7123465.443	505.464
CHAC0327	AC	48	E51/2211	-60	135	MGA94_50	669394.62	7123536.154	505.9
CHAC0328	AC	4	E51/2211	-60	135	MGA94_50	669323.909	7123606.864	506.274
CHAC0329	AC	66	E51/2211	-60	135	MGA94_50	669253.198	7123677.575	506.633
CHAC0330	AC	49	E51/2211	-60	135	MGA94_50	669182.488	7123748.286	506.859
CHAC0331	AC	81	E51/2211	-60	135	MGA94_50	669111.777	7123818.996	506.939
CHAC0332	AC	57	E51/2211	-60	135	MGA94_50	669041.066	7123889.707	507.061
CHAC0333	AC	77	E51/2211	-60	135	MGA94_50	668970.356	7123960.418	507.453
CHAC0334	AC	34	E51/2211	-60	135	MGA94_50	668899.645	7124031.128	507.836
CHAC0335	AC	39	E51/2211	-60	135	MGA94_50	668828.934	7124101.839	508.102
CHAC0336	AC	45	E51/2211	-60	135	MGA94_50	668758.224	7124172.55	508.379
CHAC0337	AC	108	E51/2211	-60	135	MGA94_50	668687.513	7124243.26	508.688
CHAC0338	AC	132	E51/2211	-60	135	MGA94_50	668616.802	7124313.971	509.015
CHAC0339	AC	80	E51/2211	-60	135	MGA94_50	668546.092	7124384.682	509.801
CHAC0340	AC	30	E51/2211	-60	135	MGA94_50	668475.381	7124455.392	510.564
CHAC0341	AC	1	E51/2211	-60	135	MGA94_50	668404.67	7124526.103	511.33
CHAC0373	AC	2	E51/2211	-60	135	MGA94_50	668546.092	7123253.311	505.261
CHAC0374	AC	40	E51/2211	-60	135	MGA94_50	668475.381	7123324.022	504.767
CHAC0375	AC	37	E51/2211	-60	135	MGA94_50	668404.67	7123394.732	504.63
CHAC0376	AC	49	E51/2211	-60	135	MGA94_50	668333.96	7123465.443	505.001
CHAC0377	AC	8	E51/2211	-60	135	MGA94_50	668263.249	7123536.154	505.372
CHAC0378	AC	8	E51/2211	-60	135	MGA94_50	668192.538	7123606.864	505.759
CHAC0379	AC	1	E51/2211	-60	135	MGA94_50	668122	7123677.575	506.907
CHAC0380	AC	2	E51/2211	-60	135	MGA94_50	668051.117	7123748.286	508.166
CHAC0401	AC	85	E51/2211	-60	135	MGA94_50	669536.041	7124526.103	506.032
CHAC0402	AC	22	E51/2211	-60	135	MGA94_50	669465.33	7124596.814	506.585
CHAC0403	AC	27	E51/2211	-60	135	MGA94_50	669394.62	7124667.524	507.183
CHAC0404	AC	27	E51/2211	-60	135	MGA94_50	669323.909	7124738.235	507.732
CHAC0405	AC	30	E51/2211	-60	135	MGA94_50	669253.198	7124808.946	508.763
CHAC0406	AC	28	E51/2211	-60	135	MGA94_50	669182.488	7124879.657	509.634
CHAC0407	AC	32	E51/2211	-60	135	MGA94_50	669111.777	7124950.367	509.526
CHAC0425	AC	45	E51/2211	-60	135	MGA94_50	670243.148	7123253.311	498.306
CHAC0426	AC	34	E51/2211	-60	135	MGA94_50	670172.437	7123324.022	499.09
CHAC0427	AC	28	E51/2211	-60	135	MGA94_50	670101.726	7123394.732	499.981
CHAC0428	AC	45	E51/2211	-60	135	MGA94_50	670031.016	7123465.443	500.761
CHAC0429	AC	40	E51/2211	-60	135	MGA94_50	669960.305	7123536.154	501.526
CHAC0430	AC	67	E51/2211	-60	135	MGA94_50	669889.594	7123606.864	502.241
CHAC0431	AC	75	E51/2211	-60	135	MGA94_50	669818.884	7123677.575	502.894
CHAC0432	AC	18	E51/2211	-60	135	MGA94_50	669748.173	7123748.286	503.411
CHAC0433	AC	27	E51/2211	-60	135	MGA94_50	669677.462	7123818.996	504.007
CHAC0434	AC	38	E51/2211	-60	135	MGA94_50	669606.752	7123889.707	504.694
CHAC0435	AC	31	E51/2211	-60	135	MGA94_50	669536.041	7123960.418	505.367
CHAC0436	AC	45	E51/2211	-60	135	MGA94_50	669465.33	7124031.128	505.844
CHAC0437	AC	54	E51/2211	-60	135	MGA94_50	669394.62	7124101.839	506.217
CHAC0438	AC	93	E51/2211	-60	135	MGA94_50	669323.909	7124172.55	506.664
CHAC0439	AC	71	E51/2211	-60	135	MGA94_50	669253.198	7124243.26	507.236
CHAC0440	AC	71	E51/2211	-60	135	MGA94_50	669182.488	7124313.971	507.853
CHAC0441	AC	71	E51/2211	-60	135	MGA94_50	669111.777	7124384.682	508.411
CHAC0442	AC	81	E51/2211	-60	135	MGA94_50	669041.066	7124455.392	508.937
CHAC0443	AC	69	E51/2211	-60	135	MGA94_50	668970.356	7124526.103	509.462
CHAC0444	AC	24	E51/2211	-60	135	MGA94_50	668899.645	7124596.814	509.835
CHAC0445	AC	23	E51/2211	-60	135	MGA94_50	668828.934	7124667.524	510.398
CHAC0446	AC	72	E51/2211	-60	135	MGA94_50	668758.224	7124738.235	510.662
CHAC0447	AC	64	E51/2211	-60	135	MGA94_50	668687.513	7124808.946	510.926

For personal use only

Hole ID	Hole Type	Hole Depth	Tenement	Dip	Azimuth	Grid ID	Easting	Northing	mRL
CHAC0448	AC	45	E51/2211	-60	135	MGA94_50	668616.802	7124879.657	511.192
CHAC0449	AC	51	E51/2211	-60	135	MGA94_50	668546.092	7124950.367	511.479
CHAC0450	AC	68	E51/2211	-60	135	MGA94_50	668475.381	7125021.078	511.777
CHAC0451	AC	63	E51/2211	-60	135	MGA94_50	668404.67	7125091.789	512.121
CHAC0452	AC	18	E51/2211	-60	135	MGA94_50	668333.96	7125162.499	512.697
CHAC0453	AC	39	E51/2211	-60	135	MGA94_50	668263.249	7125233.21	513.011
CHAC0454	AC	35	E51/2211	-60	135	MGA94_50	668192.538	7125303.921	513.31
CHAC0455	AC	71	E51/2211	-60	135	MGA94_50	668121.827	7125374.631	513.606
CHAC0456	AC	13	E51/2211	-60	135	MGA94_50	668051.117	7125445.342	513.999
CHAC0457	AC	37	E51/2211	-60	135	MGA94_50	667980.406	7125516.053	514.777
CHAC0458	AC	61	E51/2211	-60	135	MGA94_50	667909.695	7125586.763	515.064
CHAC0459	AC	25	E51/2211	-60	135	MGA94_50	667838.985	7125657.474	515.309
CHAC0460	AC	2	E51/2211	-60	135	MGA94_50	667768.274	7125728.185	515.667
CHAC0461	AC	3	E51/2211	-60	135	MGA94_50	667697.563	7125798.895	516.178
CHAC0462	AC	8	E51/2211	-60	135	MGA94_50	667626.853	7125869.606	516.764
CHAC0463	AC	14	E51/2211	-60	135	MGA94_50	667556.142	7125940.317	517.491
CHAC0464	AC	11	E51/2211	-60	135	MGA94_50	667485.431	7126011.027	518.473
CHAC0465	AC	3	E51/2211	-60	135	MGA94_50	667414.721	7126081.738	519.246
CHAC0466	AC	7	E51/2211	-60	135	MGA94_50	667344.01	7126152.449	519.778
CHAC0467	AC	26	E51/2211	-60	135	MGA94_50	667273.299	7126223.159	519.993
CHAC0468	AC	2	E51/2211	-60	135	MGA94_50	667202.589	7126293.87	520.05
CHAC0469	AC	10	E51/2211	-60	135	MGA94_50	667131.878	7126364.581	520.054
CHAC0470	AC	16	E51/2211	-60	135	MGA94_50	666990.457	7126506.002	520.04
CHAC0471	AC	15	E51/2211	-60	135	MGA94_50	666919.746	7126576.713	520.056
CHAC0472	AC	12	E51/2211	-60	135	MGA94_50	666849.035	7126647.423	520.072
CHAC0500	AC	44	E51/2211	-60	135	MGA94_50	669111.777	7123253.311	506.981
CHAC0601	AC	13	E51/2211	-60	135	MGA94_50	669041.066	7123324.022	506.93
CHAC0602	AC	18	E51/2211	-60	135	MGA94_50	668970.356	7123394.732	506.993
CHAC0603	AC	27	E51/2211	-60	135	MGA94_50	668828.934	7123536.154	506.713
CHAC0604	AC	38	E51/2211	-60	135	MGA94_50	668758.224	7123606.864	506.614
CHAC0605	AC	73	E51/2211	-60	135	MGA94_50	668687.513	7123677.575	506.677
CHAC0606	AC	16	E51/2211	-60	135	MGA94_50	668616.802	7123748.286	506.694
CHAC0607	AC	39	E51/2211	-60	135	MGA94_50	668475.381	7123889.707	506.883
CHAC0608	AC	50	E51/2211	-60	135	MGA94_50	668404.67	7123960.418	507.29
CHAC0609	AC	42	E51/2211	-60	135	MGA94_50	668333.96	7124031.128	508.337
CHAC0610	AC	90	E51/2211	-60	135	MGA94_50	668263.249	7124101.839	508.849
CHAC0611	AC	29	E51/2211	-60	135	MGA94_50	668192.538	7124172.55	509.596
CHAC0612	AC	1	E51/2211	-60	135	MGA94_50	668121.827	7124243.26	510.457
CHAC0613	AC	1	E51/2211	-60	135	MGA94_50	668051.117	7124313.971	511.664
CHAC0614	AC	9	E51/2211	-60	135	MGA94_50	667980.406	7124384.682	513.521
CHAC0647	AC	91	E51/2211	-60	135	MGA94_50	667980.406	7123253.311	503.649
CHAC0648	AC	18	E51/2211	-60	135	MGA94_50	667909.695	7123324.022	504.815
CHAC0649	AC	6	E51/2211	-60	135	MGA94_50	667838.985	7123394.732	505.714
CHAC0865	AC	54	E51/2211	-60	180	MGA94_50	666800	7125100	520.391
CHAC0866	AC	3	E51/2211	-60	180	MGA94_50	666800	7125200	520.491
CHAC0867	AC	11	E51/2211	-60	180	MGA94_50	666800	7125300	520.103
CHAC0868	AC	5	E51/2211	-60	180	MGA94_50	666800	7125400	519.716
CHAC0869	AC	1	E51/2211	-60	180	MGA94_50	666800	7125500	519.523
CHAC0870	AC	20	E51/2211	-60	180	MGA94_50	666800	7125600	519.457
CHAC0871	AC	5	E51/2211	-60	180	MGA94_50	666800	7125700	519.408
CHAC0872	AC	9	E51/2211	-60	180	MGA94_50	666800	7125800	519.632
CHAC0873	AC	15	E51/2211	-60	180	MGA94_50	666800	7125900	519.856
CHAC0874	AC	1	E51/2211	-60	180	MGA94_50	666800	7126000	519.875
CHAC0875	AC	2	E51/2211	-60	180	MGA94_50	666800	7126100	519.941
CHAC0876	AC	27	E51/2211	-60	180	MGA94_50	666800	7126200	520.006
CHAC0877	AC	28	E51/2211	-60	180	MGA94_50	666800	7126300	520.014
CHAC0878	AC	11	E51/2211	-60	180	MGA94_50	666800.106	7126397.15	520.01
CHAC0878A	AC	12	E51/2211	-60	180	MGA94_50	666800	7126400	520.01
CHAC0879	AC	4	E51/2211	-60	180	MGA94_50	666800	7126500	520.013
CHAC0880	AC	31	E51/2211	-60	180	MGA94_50	666800	7126600	520.056
CHAC0881	AC	44	E51/2211	-60	180	MGA94_50	666800	7126700	520.099
CHAC0882	AC	45	E51/2211	-60	180	MGA94_50	666800	7126800	520.061
CHAC0883	AC	36	E51/2211	-60	180	MGA94_50	666800	7126900	520.027
CHAC0884	AC	75	E51/2211	-60	180	MGA94_50	666800	7127000	519.942
CHAC0885	AC	49	E51/2211	-60	180	MGA94_50	666800	7127100	519.555
CHAC0886	AC	28	E51/2211	-60	180	MGA94_50	666800	7127200	519.158

For personal use only

Hole ID	Hole Type	Hole Depth	Tenement	Dip	Azimuth	Grid ID	Easting	Northing	mRL
CHAC0887	AC	41	E51/2211	-60	180	MGA94_50	666800	7127300	518.699
CHAC0888	AC	36	E51/2211	-60	180	MGA94_50	666800	7127400	517.984
CHAC0889	AC	38	E51/2211	-60	180	MGA94_50	666800	7127500	517.27
CHAC0890	AC	61	E51/2211	-60	180	MGA94_50	666800	7127600	516.719
CHAC0891	AC	60	E51/2211	-60	180	MGA94_50	666800	7127700	516.149
CHAC0892	AC	49	E51/2211	-60	180	MGA94_50	666800	7127800	515.61
CHAC0893	AC	67	E51/2211	-60	180	MGA94_50	666800	7127900	515.095
CHAC0894	AC	67	E51/2211	-60	180	MGA94_50	666800	7128000	514.568
CHAC0895	AC	52	E51/2211	-60	180	MGA94_50	666800	7128100	514.028
CHAC0896	AC	60	E51/2211	-60	180	MGA94_50	666800	7128200	513.459
CHAC0958	AC	50	E51/2211	-60	180	MGA94_50	665200	7126900	518.949
CHAC0959	AC	46	E51/2211	-60	180	MGA94_50	665200	7127000	518.602
CHAC0960	AC	71	E51/2211	-60	180	MGA94_50	665200	7127100	518.234
CHAC0961	AC	51	E51/2211	-60	180	MGA94_50	665200	7127200	517.866
CHAC0962	AC	61	E51/2211	-60	180	MGA94_50	665200	7127300	517.494
CHAC0963	AC	60	E51/2211	-60	180	MGA94_50	665200	7127400	517.103
CHAC0964	AC	70	E51/2211	-60	180	MGA94_50	665200	7127500	516.713
CHAC0965	AC	50	E51/2211	-60	180	MGA94_50	665200	7127600	516.326
CHAC0966	AC	57	E51/2211	-60	180	MGA94_50	665200	7127700	515.923
CHAC0967	AC	49	E51/2211	-60	180	MGA94_50	665200	7127800	515.534
CHAC0968	AC	78	E51/2211	-60	180	MGA94_50	665200	7127900	515.178
CHAC0969	AC	56	E51/2211	-60	180	MGA94_50	665200	7128000	514.823
CHAC0970	AC	73	E51/2211	-60	180	MGA94_50	665200	7128100	514.454
CHAC0971	AC	64	E51/2211	-60	180	MGA94_50	665200	7128200	514.092
CHAC0972	AC	76	E51/2211	-60	180	MGA94_50	665200	7128300	513.728
CHAC0973	AC	69	E51/2211	-60	180	MGA94_50	665200	7128400	513.36
CHAC0974	AC	80	E51/2211	-60	180	MGA94_50	665200	7128500	512.995
CHAC0975	AC	70	E51/2211	-60	180	MGA94_50	665200	7128600	512.668
CHAC0976	AC	120	E51/2211	-60	180	MGA94_50	665200	7128700	512.29
CHAC0977	AC	135	E51/2211	-60	180	MGA94_50	665200	7128800	511.913
CHAC0978	AC	39	E51/2211	-60	180	MGA94_50	663600	7126600	520.86
CHAC0979	AC	33	E51/2211	-60	180	MGA94_50	663600	7126700	520.714
CHAC0980	AC	7	E51/2211	-60	180	MGA94_50	663600	7126800	520.382
CHAC0981	AC	27	E51/2211	-60	180	MGA94_50	663600	7127100	518.63
CHAC0982	AC	15	E51/2211	-60	180	MGA94_50	663600	7127200	518.026
CHAC0983	AC	9	E51/2211	-60	180	MGA94_50	663600	7127300	517.344
CHAC0984	AC	4	E51/2211	-60	180	MGA94_50	663600	7127400	516.888
CHAC0985	AC	12	E51/2211	-60	180	MGA94_50	663600	7127500	514
CHAC0986	AC	2	E51/2211	-60	180	MGA94_50	663600	7127600	515.717
CHAC0987	AC	4	E51/2211	-60	180	MGA94_50	663600	7127700	514.978
CHAC0988	AC	7	E51/2211	-60	180	MGA94_50	663600	7127800	514
CHAC0989	AC	24	E51/2211	-60	180	MGA94_50	663600	7127900	514
CHAC0990	AC	41	E51/2211	-60	180	MGA94_50	663600	7128000	514
CHAC0991	AC	12	E51/2211	-60	180	MGA94_50	663600	7128093	514
CHAC1234	AC	6	E51/2211	-60	180	MGA94_50	663600	7125200	527.565
CHAC1235	AC	15	E51/2211	-60	180	MGA94_50	663600	7125300	526.448
CHAC1236	AC	10	E51/2211	-60	180	MGA94_50	663600	7125400	525.323
CHAC1237	AC	16	E51/2211	-60	180	MGA94_50	663600	7125500	524.412
CHAC1238	AC	35	E51/2211	-60	180	MGA94_50	663600	7125600	523.867
CHAC1239	AC	17	E51/2211	-60	180	MGA94_50	663600	7125700	523.325
CHAC1240	AC	31	E51/2211	-60	180	MGA94_50	663600	7125800	522.893
CHAC1241	AC	45	E51/2211	-60	180	MGA94_50	663600	7125900	522.56
CHAC1242	AC	58	E51/2211	-60	180	MGA94_50	663600	7126000	522.328
CHAC1243	AC	29	E51/2211	-60	180	MGA94_50	663600	7126100	522.01
CHAC1244	AC	63	E51/2211	-60	180	MGA94_50	663600	7126200	521.626
CHAC1245	AC	55	E51/2211	-60	180	MGA94_50	663600	7126300	521.408
CHAC1246	AC	49	E51/2211	-60	180	MGA94_50	663600	7126400	521.28
CHAC1486	AC	31	E51/2211	-60	215	MGA94_50	659149.262	7127106.29	528.723
CHAC1487	AC	21	E51/2211	-60	215	MGA94_50	659206.619	7127188.205	526.617
CHAC1488	AC	21	E51/2211	-60	215	MGA94_50	659263.977	7127270.121	524.623
CHAC1489	AC	46	E51/2211	-60	215	MGA94_50	659321.335	7127352.036	523.12
CHAC1490	AC	15	E51/2211	-60	215	MGA94_50	659378.692	7127433.951	521.943
CHAC1491	AC	24	E51/2211	-60	215	MGA94_50	659493.408	7127597.781	520.446
CHAC1492	AC	20	E51/2211	-60	215	MGA94_50	659550.765	7127679.697	520.105
CHAC1493	AC	34	E51/2211	-60	215	MGA94_50	659608.123	7127761.612	519.763
CHAC1494	AC	26	E51/2211	-60	215	MGA94_50	659665.481	7127843.527	519.407

For personal use only

Hole ID	Hole Type	Hole Depth	Tenement	Dip	Azimuth	Grid ID	Easting	Northing	mRL
CHAC1495	AC	32	E51/2211	-60	215	MGA94_50	659722.838	7127925.442	519.113
CHAC1496	AC	59	E51/2211	-60	215	MGA94_50	659780.196	7128007.357	518.989
CHAC1497	AC	37	E51/2211	-60	215	MGA94_50	659837.553	7128089.273	518.856
CHAC1498	AC	18	E51/2211	-60	215	MGA94_50	659894.911	7128171.188	518.696
CHAC1499	AC	20	E51/2211	-60	215	MGA94_50	659952.269	7128253.103	518.535
CHAC1500	AC	15	E51/2211	-60	215	MGA94_50	660009.626	7128335.018	518.355
CHAC1501	AC	12	E51/2211	-60	215	MGA94_50	660066.984	7128416.933	517.936
CHAC1502	AC	3	E51/2211	-60	215	MGA94_50	660124.342	7128498.849	517.545
CHAC1503	AC	5	E51/2211	-60	215	MGA94_50	660181.699	7128580.764	517.199
CHAC1504	AC	8	E51/2211	-60	215	MGA94_50	660239.057	7128662.679	516.353
CHAC1505	AC	1	E51/2211	-60	215	MGA94_50	660296.415	7128744.594	515.501
CHAC1506	AC	2	E51/2211	-60	215	MGA94_50	660353.772	7128826.509	514.649
CHAC1557	AC	11	E51/2211	-60	180	MGA94_50	662000	7128300	518.047
CHAC1558	AC	15	E51/2211	-60	180	MGA94_50	662000	7128400	517.329
CHAC1559	AC	4	E51/2211	-60	180	MGA94_50	662000	7128500	516.586
CHAC1560	AC	8	E51/2211	-60	180	MGA94_50	662000	7128600	515.839
CHAC1561	AC	16	E51/2211	-60	180	MGA94_50	662000	7128700	515.104
CHAC1562	AC	24	E51/2211	-60	180	MGA94_50	662000	7128800	514.391
CHAC1572	AC	9	E51/2211	-60	180	MGA94_50	662000	7125200	540.308
CHAC1573	AC	25	E51/2211	-60	180	MGA94_50	662000	7125300	540.386
CHAC1574	AC	22	E51/2211	-60	180	MGA94_50	662000	7125400	540.121
CHAC1575	AC	27	E51/2211	-60	180	MGA94_50	662000	7125500	538.564
CHAC1579	AC	24	E51/2211	-60	215	MGA94_50	661713.191	7125188.93	538.915
CHAC1580	AC	20	E51/2211	-60	215	MGA94_50	661770.548	7125270.846	538.697
CHAC1581	AC	17	E51/2211	-60	215	MGA94_50	661827.906	7125352.761	538.547
CHAC1582	AC	16	E51/2211	-60	180	MGA94_50	662000	7125700	534.87
CHAC1583	AC	7	E51/2211	-60	180	MGA94_50	662000	7125800	532.198
CHAC1584	AC	11	E51/2211	-60	180	MGA94_50	662000	7125900	529.737
CHAC1585	AC	6	E51/2211	-60	180	MGA94_50	662000	7126000	528.503
CHAC1586	AC	5	E51/2211	-60	180	MGA94_50	662000	7126100	527.736
CHAC1587	AC	21	E51/2211	-60	180	MGA94_50	662000	7126200	526.832
CHAC1588	AC	54	E51/2211	-60	180	MGA94_50	662000	7126300	526.558
CHAC1589	AC	31	E51/2211	-60	180	MGA94_50	662000	7126400	526.413
CHAC1590	AC	17	E51/2211	-60	180	MGA94_50	662000	7126500	526.197
CHAC1591	AC	8	E51/2211	-60	180	MGA94_50	662000	7126600	525.575
CHAC1592	AC	7	E51/2211	-60	180	MGA94_50	662000	7126700	524.996
CHAC1593	AC	9	E51/2211	-60	180	MGA94_50	662000	7126800	524.395
CHAC1594	AC	21	E51/2211	-60	180	MGA94_50	662000.001	7126898.001	523.888
CHAC1595	AC	1	E51/2211	-60	215	MGA94_50	660459.905	7126188.568	547.688
CHAC1596	AC	3	E51/2211	-60	215	MGA94_50	660517.263	7126270.483	545.713
CHAC1597	AC	9	E51/2211	-60	215	MGA94_50	660574.62	7126352.398	542.324
CHAC1598	AC	1	E51/2211	-60	215	MGA94_50	660631.978	7126434.313	538.89
CHAC1599	AC	3	E51/2211	-60	215	MGA94_50	660689.336	7126516.229	535.792
CHAC1600	AC	2	E51/2211	-60	215	MGA94_50	660746.693	7126598.144	533.381
CHAC1601	AC	1	E51/2211	-60	215	MGA94_50	660804.051	7126680.059	531.056
CHAC1602	AC	1	E51/2211	-60	215	MGA94_50	660861.408	7126761.974	529.183
CHAC1603	AC	18	E51/2211	-60	215	MGA94_50	660918.766	7126843.89	527.372
CHAC1604	AC	8	E51/2211	-60	215	MGA94_50	660976.124	7126925.805	526.337
CHAC1605	AC	15	E51/2211	-60	215	MGA94_50	661033.481	7127007.72	525.486
CHAC1606	AC	13	E51/2211	-60	215	MGA94_50	661090.839	7127089.635	524.629
CR1	RAB	22	E51/1738	-90	0	MGA94_50	665449	7129628	450
CR10	RAB	23	E51/2211	-90	0	MGA94_50	664740	7126157	450
CR11	RAB	10	E51/2211	-90	0	MGA94_50	669879	7130598	450
CR12	RAB	5	E51/2211	-90	0	MGA94_50	669997	7130111	450
CR13	RAB	8	E51/2211	-90	0	MGA94_50	669996	7129530	450
CR14	RAB	8	E51/2211	-90	0	MGA94_50	670211	7129132	450
CR16	RAB	26	E51/2211	-90	0	MGA94_50	670400	7128416	450
CR17	RAB	32	E51/2211	-90	0	MGA94_50	670495	7128147	450
CR2	RAB	23	E51/1738	-90	0	MGA94_50	665437	7129196	450
CR3	RAB	23	E51/1738	-90	0	MGA94_50	665439	7128818	450
CR4	RAB	37	E51/2211	-90	0	MGA94_50	665437	7128425	450
CR5	RAB	53	E51/2211	-90	0	MGA94_50	665409	7127987	450
CR6	RAB	32	E51/2211	-90	0	MGA94_50	665213	7127608	450
CR7	RAB	50	E51/2211	-90	0	MGA94_50	665020	7127228	450
CR8	RAB	35	E51/2211	-90	0	MGA94_50	664886	7126903	450
CR9	RAB	38	E51/2211	-90	0	MGA94_50	664775	7126557	450

For personal use only

Hole ID	Hole Type	Hole Depth	Tenement	Dip	Azimuth	Grid ID	Easting	Northing	mRL
DH1	RAB	44	E52/3273	0	0	MGA94_50	677363.95	7138581.49	510
DH10	RAB	20	E52/4224	0	0	MGA94_50	678330.26	7137309.22	510
DH11	RAB	50	E52/3273	0	0	MGA94_50	678417.9552	7138937.471	510
DH12	RAB	50	E52/3273	0	0	MGA94_50	678438.2153	7139351.727	510
DH13	RAB	50	E52/3273	0	0	MGA94_50	678468.6259	7139757.114	510
DH14	RAB	38	E52/3273	0	0	MGA94_50	678499.0284	7140172.63	510
DH15	RAB	28	E52/3273	0	0	MGA94_50	678514.2254	7140588.155	510
DH16	RAB	4	E52/3273	0	0	MGA94_50	681481.1544	7140768.048	510
DH17	RAB	6	E52/3273	0	0	MGA94_50	681465.9491	7140555.222	510
DH18	RAB	6	E52/3273	0	0	MGA94_50	681450.752	7140337.326	510
DH19	RAB	6	E52/3273	0	0	MGA94_50	681425.4125	7140129.558	510
DH2	RAB	32	E52/3273	0	0	MGA94_50	677561.57	7138581.49	510
DH20	RAB	6	E52/3273	0	0	MGA94_50	681415.2784	7139926.87	510
DH21	RAB	11	E52/3273	0	0	MGA94_50	681400.0813	7139714.043	510
DH22	RAB	12	E52/4224	0	0	MGA94_50	681395.0101	7139531.62	510
DH23	RAB	12	E52/4224	0	0	MGA94_50	681379.8048	7139318.783	510
DH24	RAB	14	E52/4224	-90	0	MGA94_50	681359.5365	7139111.026	510
DH25	RAB	16	E52/4224	-90	0	MGA94_50	681339.2682	7138903.268	510
DH26	RAB	22	E52/4224	-90	0	MGA94_50	681324.0711	7138710.707	510
DH27	RAB	38	E52/4224	-90	0	MGA94_50	681288.5975	7138508.008	510
DH28	RAB	50	E52/4224	-90	0	MGA94_50	681257.8	7138241.8	510
DH29	RAB	5	E52/3273	0	0	MGA94_50	682626.3703	7140084.588	510
DH3	RAB	29	E52/3273	0	0	MGA94_50	677764.27	7138576.42	510
DH30	RAB	5	E52/3273	0	0	MGA94_50	682606.1102	7139874.93	510
DH31	RAB	5	E52/4224	0	0	MGA94_50	682585.8337	7139662.094	510
DH32	RAB	6	E52/4224	0	0	MGA94_50	682590.9049	7139474.602	510
DH33	RAB	5	E52/4224	0	0	MGA94_50	682555.4313	7139261.775	510
DH34	RAB	5	E52/4224	0	0	MGA94_50	682560.5025	7139064.155	510
DH35	RAB	8	E52/4224	-90	0	MGA94_50	682530.1	7138866.526	510
DH36	RAB	10	E52/4224	-90	0	MGA94_50	682519.9659	7138648.63	510
DH37	RAB	18	E52/4224	-90	0	MGA94_50	682514.8947	7138435.803	510
DH38	RAB	5	E52/3273	0	0	MGA94_50	683812.1309	7140457.672	510
DH39	RAB	8	E52/3273	0	0	MGA94_50	683781.7285	7140265.111	510
DH4	RAB	35	E52/3273	0	0	MGA94_50	677966.957	7138571.356	510
DH40	RAB	7	E52/3273	0	0	MGA94_50	683766.5314	7140052.284	510
DH41	RAB	6	E52/3273	0	0	MGA94_50	683756.3973	7139864.792	510
DH42	RAB	5	E52/4224	0	0	MGA94_50	683751.3261	7139636.759	510
DH43	RAB	10	E52/4224	-90	0	MGA94_50	683736.1207	7139459.405	510
DH44	RAB	6	E52/4224	-90	0	MGA94_50	683731.0578	7139241.509	510
DH45	RAB	8	E52/4224	-90	0	MGA94_50	683720.9236	7139054.017	510
DH46	RAB	11	E52/4224	-90	0	MGA94_50	683700.6554	7138836.122	510
DH47	RAB	8	E52/4224	-90	0	MGA94_50	683680.3871	7138623.295	510
DH48	RAB	18	E52/4224	-90	0	MGA94_50	683660.1105	7138461.138	510
DH49	RAB	14	E52/4224	-90	0	MGA94_50	684004.6961	7138694.241	510
DH5	RAB	50	E52/3273	0	0	MGA94_50	678184.85	7138571.356	510
DH50	RAB	16	E52/4224	-90	0	MGA94_50	684197.2531	7138825.984	510
DH51	RAB	12	E52/4224	-90	0	MGA94_50	684334.0681	7138942.54	510
DH52	RAB	14	E52/4224	-90	0	MGA94_50	684511.428	7139074.283	510
DH53	RAB	14	E52/4224	-90	0	MGA94_50	684673.5825	7139226.302	510
DH54	RAB	10	E52/4224	-90	0	MGA94_50	684835.7371	7139363.124	510
DH55	RAB	8	E52/4224	-90	0	MGA94_50	684997.8916	7139489.809	510
DH56	RAB	8	E52/4224	-90	0	MGA94_50	685149.912	7139616.493	510
DH57	RAB	10	E52/3273	-90	0	MGA94_50	685332.3348	7139743.177	510
DH58	RAB	12	E52/3273	-90	0	MGA94_50	685469.1581	7139879.989	510
DH59	RAB	8	E52/3273	-90	0	MGA94_50	685656.6438	7140021.88	510
DH6	RAB	50	E52/3273	0	0	MGA94_50	678377.41	7138576.42	510
DH60	RAB	8	E52/3273	-90	0	MGA94_50	685823.8696	7140133.358	510
DH61	RAB	10	E52/3273	0	0	MGA94_50	685980.9529	7140265.111	510
DH62	RAB	5	E52/3273	0	0	MGA94_50	686163.384	7140406.992	510
DH63	RAB	14	E52/3273	0	0	MGA94_50	686330.6097	7140528.607	510
DH64	RAB	26	E52/3273	0	0	MGA94_50	686893.0752	7140695.833	510
DH65	RAB	32	E52/3273	0	0	MGA94_50	687121.1058	7140898.532	510
DH66	RAB	32	E52/3273	0	0	MGA94_50	687374.4676	7141167.097	510
DH67	RAB	20	E52/3273	0	0	MGA94_50	687561.9616	7141308.978	510
DH68	RAB	22	E52/4347	-90	0	MGA94_50	687729.1873	7141486.342	510
DH7	RAB	20	E52/3273	0	0	MGA94_50	678372.479	7138125.476	510

For personal use only

Hole ID	Hole Type	Hole Depth	Tenement	Dip	Azimuth	Grid ID	Easting	Northing	mRL
DH72	RAB	44	E52/3273	0	0	MGA94_50	678544.6361	7140790.854	510
DH73	RAB	32	E52/3273	0	0	MGA94_50	678544.6361	7140983.405	510
DH74	RAB	14	E52/3273	0	0	MGA94_50	678569.9674	7141409.068	510
DH75	RAB	25	E52/3273	0	0	MGA94_50	678554.7703	7141201.3	510
DH8	RAB	20	E52/3273	0	0	MGA94_50	678377.17	7137909.69	510
DH9	RAB	20	E52/4224	0	0	MGA94_50	678344.34	7137501.56	510
DHRD093	RAB	28	E52/4347	-50	0	MGA94_50	686180.6508	7141623.094	510
DHRD097	RAB	34	E52/4347	-50	0	MGA94_50	686180.8899	7141523.455	510
DHRD1	RAB	30	E52/3273	-50	180	MGA94_50	684271.8285	7140936.534	510
DHRD10	RAB	30	E52/3273	-50	180	MGA94_50	684279.86	7141140.533	510
DHRD100	RAB	40	E52/3273	-50	0	MGA94_50	686175.8104	7141446.83	510
DHRD101	RAB	40	E52/3273	-50	0	MGA94_50	686173.749	7141424.225	510
DHRD102	RAB	28	E52/3273	-50	0	MGA94_50	686170.2033	7141399.2	510
DHRD103	RAB	34	E52/3273	-50	0	MGA94_50	686170.2033	7141372.285	510
DHRD11	RAB	30	E52/3273	-50	180	MGA94_50	684281.27	7141166.037	510
DHRD12	RAB	30	E52/3273	-50	180	MGA94_50	684278.4417	7141193.422	510
DHRD13	RAB	33	E52/3273	-50	180	MGA94_50	684282.6883	7141215.147	510
DHRD14	RAB	45	E52/3273	-50	180	MGA94_50	684286.4649	7141241.122	510
DHRD15	RAB	40	E52/3273	-50	180	MGA94_50	684286.9431	7141268.976	510
DHRD16	RAB	35	E52/3273	-50	180	MGA94_50	684285.9949	7141292.592	510
DHRD17	RAB	31	E52/3273	-50	180	MGA94_50	684290.7197	7141318.566	510
DHRD18	RAB	40	E52/3273	-50	180	MGA94_50	684291.0743	7141342.062	510
DHRD19	RAB	35	E52/3273	-50	180	MGA94_50	684293.4326	7141370.156	510
DHRD2	RAB	24	E52/3273	-50	180	MGA94_50	684273.7168	7140962.029	510
DHRD20	RAB	40	E52/3273	-50	180	MGA94_50	684294.6118	7141394.241	510
DHRD21	RAB	35	E52/3273	-50	180	MGA94_50	684296.5001	7141422.335	510
DHRD22	RAB	40	E52/3273	-50	180	MGA94_50	684297.4483	7141443.591	510
DHRD23	RAB	40	E52/3273	-50	180	MGA94_50	684300.1612	7141475.344	510
DHRD24	RAB	40	E52/4347	-50	180	MGA94_50	684302.2887	7141493.531	510
DHRD25	RAB	40	E52/4347	-50	180	MGA94_50	684305.1252	7141519.975	510
DHRD26	RAB	45	E52/4347	-50	180	MGA94_50	684307.7227	7141546.18	510
DHRD27	RAB	15	E52/4347	-50	0	MGA94_50	684303.7069	7141505.808	510
DHRD28	RAB	30	E52/3273	-50	0	MGA94_50	684280.8	7141073.006	510
DHRD29	RAB	11	E52/3273	-50	0	MGA94_50	684270.8885	7140921.417	510
DHRD3	RAB	34	E52/3273	-50	180	MGA94_50	684272.7768	7140950.221	510
DHRD30	RAB	22	E52/3273	-50	0	MGA94_50	684272.2985	7140929.916	510
DHRD31	RAB	25	E52/3273	-50	0	MGA94_50	684499.2736	7141335.743	510
DHRD32	RAB	40	E52/3273	-50	0	MGA94_50	684498.3254	7141311.188	510
DHRD33	RAB	31	E52/3273	-50	0	MGA94_50	684495.967	7141283.094	510
DHRD34	RAB	40	E52/3273	-50	0	MGA94_50	684491.7122	7141135.044	510
DHRD35	RAB	40	E52/3273	-50	0	MGA94_50	684490.533	7141111.669	510
DHRD36	RAB	37	E52/3273	-50	0	MGA94_50	684489.3539	7141081.445	510
DHRD37	RAB	37	E52/3273	-50	0	MGA94_50	684491.5967	7141058.899	510
DHRD38	RAB	40	E52/3273	-50	0	MGA94_50	684492.4213	7141033.394	510
DHRD39	RAB	10	E52/3273	-50	0	MGA94_50	684493.3614	7141010.369	510
DHRD4	RAB	26	E52/3273	-50	180	MGA94_50	684274.1868	7140985.164	510
DHRD40	RAB	25	E52/3273	-50	0	MGA94_50	684493.3614	7141004	510
DHRD41	RAB	40	E52/3273	-50	0	MGA94_50	684496.2062	7141258.769	510
DHRD42	RAB	38	E52/3273	-50	0	MGA94_50	684495.3733	7141233.854	510
DHRD43	RAB	40	E52/3273	-50	0	MGA94_50	684494.9033	7141209.539	510
DHRD44	RAB	37	E52/3273	-50	0	MGA94_50	684493.7242	7141161.368	510
DHRD45	RAB	43	E52/3273	-60	0	MGA94_50	684265.2153	7140950.221	510
DHRD46	RAB	50	E52/3273	-50	0	MGA94_50	684268.5219	7140904.421	510
DHRD47	RAB	40	E52/3273	-50	0	MGA94_50	683873.2656	7141253.4	510
DHRD48	RAB	40	E52/3273	-50	0	MGA94_50	683871.8473	7141220.816	510
DHRD49	RAB	36	E52/3273	-50	0	MGA94_50	683871.8473	7141197.201	510
DHRD5	RAB	40	E52/3273	-50	180	MGA94_50	684276.5534	7141010.669	510
DHRD50	RAB	37	E52/3273	-50	0	MGA94_50	683866.6525	7141172.176	510
DHRD51	RAB	40	E52/3273	-50	0	MGA94_50	683863.3459	7141149.501	510
DHRD52	RAB	32	E52/3273	-50	0	MGA94_50	683862.4058	7141126.835	510
DHRD53	RAB	35	E52/3273	-50	0	MGA94_50	683862.4058	7141102.75	510
DHRD54	RAB	25	E52/3273	-50	0	MGA94_50	683861.4576	7141076.786	510
DHRD55	RAB	20	E52/3273	-50	0	MGA94_50	683860.0393	7141055.06	510
DHRD56	RAB	30	E52/3273	-50	0	MGA94_50	683858.621	7141031.925	510
DHRD57	RAB	10	E52/3273	-50	0	MGA94_50	683858.151	7141011.139	510
DHRD58	RAB	37	E52/4347	-50	0	MGA94_50	684921.7989	7141629.823	510

For personal use only

Hole ID	Hole Type	Hole Depth	Tenement	Dip	Azimuth	Grid ID	Easting	Northing	mRL
DHRD59	RAB	34	E52/4347	-50	0	MGA94_50	684921.0898	7141603.848	510
DHRD6	RAB	37	E52/3273	-50	180	MGA94_50	684277.4934	7141035.224	510
DHRD60	RAB	40	E52/4347	-50	0	MGA94_50	684921.0898	7141575.284	510
DHRD61	RAB	40	E52/4347	-50	0	MGA94_50	684919.9106	7141551.199	510
DHRD62	RAB	40	E52/4347	-50	0	MGA94_50	684917.4369	7141526.994	510
DHRD63	RAB	31	E52/4347	-50	0	MGA94_50	684918.146	7141501.499	510
DHRD64	RAB	40	E52/3273	-50	0	MGA94_50	684915.1858	7141474.695	510
DHRD65	RAB	40	E52/3273	-50	0	MGA94_50	684918.2532	7141452.259	510
DHRD66	RAB	35	E52/3273	-50	0	MGA94_50	684920.3806	7141424.875	510
DHRD67	RAB	40	E52/3273	-50	0	MGA94_50	684918.7315	7141398.66	510
DHRD68	RAB	40	E52/3273	-50	0	MGA94_50	684917.3132	7141374.345	510
DHRD69	RAB	35	E52/3273	-50	0	MGA94_50	684915.7795	7141350.14	510
DHRD7	RAB	36	E52/3273	-50	180	MGA94_50	684279.3817	7141058.839	510
DHRD70	RAB	40	E52/3273	-50	0	MGA94_50	684915.3095	7141319.686	510
DHRD71	RAB	40	E52/3273	-50	0	MGA94_50	684904.9197	7141299.85	510
DHRD72	RAB	40	E52/3273	-50	0	MGA94_50	684891.1079	7141270.216	510
DHRD73	RAB	40	E52/3273	-50	0	MGA94_50	684910.7	7141246.611	510
DHRD74	RAB	39	E52/3273	-50	0	MGA94_50	684909.9909	7141221.576	510
DHRD75	RAB	38	E52/3273	-50	0	MGA94_50	684921.7989	7141194.662	510
DHRD76	RAB	40	E52/3273	-50	0	MGA94_50	684943.0485	7141167.037	510
DHRD77	RAB	10	E52/3273	-50	0	MGA94_50	684941.3993	7141143.902	510
DHRD78	RAB	40	E52/4347	-50	0	MGA94_50	685346.3362	7141608.097	510
DHRD79	RAB	40	E52/4347	-50	0	MGA94_50	685345.388	7141586.372	510
DHRD8	RAB	40	E52/3273	-50	180	MGA94_50	684280.8	7141086.704	510
DHRD80	RAB	40	E52/4347	-50	0	MGA94_50	685342.5596	7141557.098	510
DHRD81	RAB	40	E52/4347	-50	0	MGA94_50	685341.1413	7141537.262	510
DHRD82	RAB	39	E52/4347	-50	0	MGA94_50	685337.8348	7141505.618	510
DHRD83	RAB	32	E52/4347	-50	0	MGA94_50	685335.9465	7141482.013	510
DHRD84	RAB	40	E52/3273	-50	0	MGA94_50	685335.0064	7141452.259	510
DHRD85	RAB	40	E52/3273	-50	0	MGA94_50	685331.6999	7141423.455	510
DHRD86	RAB	40	E52/3273	-50	0	MGA94_50	685332.6399	7141397.01	510
DHRD87	RAB	37	E52/3273	-50	0	MGA94_50	685332.6399	7141373.865	510
DHRD88	RAB	40	E52/3273	-50	0	MGA94_50	685331.6999	7141351.2	510
DHRD89	RAB	40	E52/3273	-50	0	MGA94_50	685330.7516	7141328.534	510
DHRD9	RAB	10	E52/3273	-50	180	MGA94_50	684280.33	7141114.088	510
DHRD90	RAB	28	E52/3273	-50	0	MGA94_50	685331.2216	7141305.399	510
DHRD91	RAB	38	E52/3273	-50	0	MGA94_50	685329.8116	7141281.314	510
DHRD92	RAB	5	E52/3273	-50	0	MGA94_50	685333.1099	7141257.229	510
DHRD94	RAB	40	E52/4347	-50	0	MGA94_50	686179.2325	7141579.413	510
DHRD96	RAB	31	E52/4347	-50	0	MGA94_50	686180.4116	7141552.489	510
DHRD98	RAB	40	E52/4347	-50	0	MGA94_50	686179.2325	7141494.411	510
DHRD99	RAB	40	E52/4347	-50	0	MGA94_50	686176.7587	7141473.515	510
DWR4	RAB	15	E52/3510	-90	0	MGA94_50	667879	7143816	450
DWR5	RAB	32	E52/3510	-90	0	MGA94_50	667928	7144130	450
DWR6	RAB	50	E52/3510	-90	0	MGA94_50	667895	7144575	450
DWR7	RAB	11	E52/3510	-90	0	MGA94_50	667924	7144879	450
DWR8	RAB	5	E52/3510	-90	0	MGA94_50	667973	7145204	450
EFAC3918	AC	65	E51/2211	-60	160	MGA94_50	668931.071	7128897.303	516.407
EFAC3919	AC	119	E51/2211	-60	160	MGA94_50	668896.869	7128991.273	515.938
EFAC3920	AC	93	E51/2211	-60	160	MGA94_50	668946	7128892	516.407
EFAC3921	AC	90	E51/2211	-60	160	MGA94_50	668862.666	7129085.242	515.466
EFAC3922	AC	93	E51/2211	-60	160	MGA94_50	668828.464	7129179.211	514.997
EFAC3923	AC	111	E51/2211	-60	160	MGA94_50	668794.262	7129273.18	514.558
EFAC3924	AC	96	E51/2211	-60	160	MGA94_50	668760.06	7129367.15	514.192
EFAC3925	AC	88	E51/2211	-60	160	MGA94_50	668691.656	7129555.088	513.792
EFAC3926	AC	93	E51/2211	-60	160	MGA94_50	668725.858	7129461.119	513.859
EFAC3927	AC	165	E51/2211	-60	160	MGA94_50	668657.454	7129649.057	513.647
EFAC3928	AC	153	E51/2211	-60	160	MGA94_50	668623.252	7129743.027	513.133
EFAC3929	AC	139	E51/2211	-60	160	MGA94_50	668589.05	7129836.996	512.621
EFAC3949	AC	57	E51/2211	-60	160	MGA94_50	669169.794	7130580.458	510.431
EFAC3951	AC	165	E51/2211	-60	160	MGA94_50	669785.431	7128889.012	516.614
EFAC3952	AC	165	E51/2211	-60	160	MGA94_50	669751.229	7128982.981	516.223
EFAC3953	AC	127	E51/2211	-60	160	MGA94_50	669717.027	7129076.95	515.826
EFAC3954	AC	130	E51/2211	-60	160	MGA94_50	669682.825	7129170.919	515.53
EFAC3955	AC	110	E51/2211	-60	160	MGA94_50	669648.623	7129264.889	515.315
EFAC3956	AC	85	E51/2211	-60	160	MGA94_50	669614.421	7129358.858	514.985

For personal use only

Hole ID	Hole Type	Hole Depth	Tenement	Dip	Azimuth	Grid ID	Easting	Northing	mRL
EFAC3957	AC	165	E51/2211	-60	160	MGA94_50	669580.219	7129452.827	514.746
EFAC3958	AC	165	E51/2211	-60	160	MGA94_50	669546.017	7129546.796	514.39
EFAC4001	AC	63	E51/2211	-60	160	MGA94_50	670229.367	7130008.351	513.412
EFAC4002	AC	28	E51/2211	-60	160	MGA94_50	670195.165	7130102.32	513.012
EFAC4003	AC	25	E51/2211	-60	160	MGA94_50	670160.963	7130196.29	512.263
EFAC4004	AC	24	E51/2211	-60	160	MGA94_50	670126.761	7130290.259	511.466
EFAC4005	AC	24	E51/2211	-60	160	MGA94_50	670092.559	7130384.228	511.079
EFAC4006	AC	21	E51/2211	-60	160	MGA94_50	670058.357	7130478.197	510.75
EFAC4007	AC	20	E51/2211	-60	160	MGA94_50	670024.155	7130572.167	510.401
EFAC4009	AC	165	E51/2211	-60	160	MGA94_50	670195.51	7128931.85	516.881
EFAC4010	AC	141	E51/2211	-60	160	MGA94_50	670161.308	7129025.82	516.723
EFAC4011	AC	108	E51/2211	-60	160	MGA94_50	670127.106	7129119.789	516.402
EFAC4012	AC	156	E51/2211	-60	160	MGA94_50	670092.904	7129213.758	515.961
EFAC4013	AC	108	E51/2211	-60	160	MGA94_50	670058.702	7129307.727	515.863
EFAC4014	AC	137	E51/2211	-60	160	MGA94_50	670024.5	7129401.697	515.746
EFAC4015	AC	113	E51/2211	-60	160	MGA94_50	669990.298	7129495.666	515.352
EFAC4016	AC	136	E51/2211	-60	160	MGA94_50	669956.096	7129589.635	514.887
EFAC4017	AC	105	E51/2211	-60	160	MGA94_50	669921.894	7129683.604	514.602
EFAC4018	AC	103	E51/2211	-60	160	MGA94_50	669887.692	7129777.574	514.186
EFAC4019	AC	120	E51/2211	-60	160	MGA94_50	669853.49	7129871.543	513.477
EFAC4020	AC	36	E51/2211	-60	160	MGA94_50	669819.288	7129965.512	512.693
EFAC4021	AC	24	E51/2211	-60	160	MGA94_50	669785.086	7130059.482	512.251
EFAC4022	AC	21	E51/2211	-60	160	MGA94_50	669750.884	7130153.451	511.939
EFAC4023	AC	37	E51/2211	-60	160	MGA94_50	669716.682	7130247.42	511.611
EFAC4024	AC	51	E51/2211	-60	160	MGA94_50	669682.48	7130341.389	511.276
EFAC4025	AC	33	E51/2211	-60	160	MGA94_50	669658.251	7130435.294	510.94
EFAC4026	AC	37	E51/2211	-60	160	MGA94_50	669614.075	7130529.328	510.592
Geopeko_NRC1	RC	102	E51/1842	-90	0	MGA94_50	667834	7139065	510
Geopeko_NRC2	RC	90	E51/1842	-90	0	MGA94_50	667830.48	7138963.26	510
Geopeko_NRC3	RC	90	E51/1842	-90	0	MGA94_50	667827.2	7138860.8	510
Geopeko_NRC4	RC	77	E51/1842	-90	0	MGA94_50	667788	7139016.2	510
GoldCross_GR001	RAB	33	E51/2211	-90	0	MGA94_50	671750.7577	7124483.127	510
GoldCross_GR002	RAB	18	E51/2211	-90	0	MGA94_50	671750.1775	7124543.134	510
GoldCross_GR003	RAB	19	E51/2211	-90	0	MGA94_50	671740.2847	7124623.133	510
GoldCross_GR004	RAB	18	E51/2211	-90	0	MGA94_50	671740.9408	7124673.125	510
GoldCross_GR005	RAB	47	E51/2211	-90	0	MGA94_50	671741.4757	7124713.878	510
GoldCross_GR006	RAB	32	E51/2211	-90	0	MGA94_50	671740.7541	7124763.128	510
GoldCross_GR007	RAB	57	E51/2211	-90	0	MGA94_50	671741.279	7124803.123	510
GoldCross_GR008	RAB	43	E51/2211	-90	0	MGA94_50	671740.5675	7124853.131	510
GoldCross_GR009	RAB	12	E51/2211	-90	0	MGA94_50	671740.9611	7124883.126	510
GoldCross_GR010	RAB	35	E51/2211	-90	0	MGA94_50	671741.6185	7124933.219	510
GoldCross_GR011A	RAB	11	E51/2211	-90	0	MGA94_50	671731.0678	7124963.125	510
GoldCross_GR011B	RAB	28	E51/2211	-90	0	MGA94_50	671740.9056	7124983.127	510
GoldCross_GR012	RAB	29	E51/2211	-90	0	MGA94_50	671741.2992	7125013.122	510
GoldCross_GR013B	RAB	23	E51/2211	-90	0	MGA94_50	671751.2682	7125043.123	510
GoldCross_GR014	RAB	27	E51/2211	-90	0	MGA94_50	671750.5566	7125093.132	510
GoldCross_GR015	RAB	30	E51/2211	-90	0	MGA94_50	671750.6322	7125203.132	510
GoldCross_GR016	RAB	24	E51/2211	-90	0	MGA94_50	671471.2558	7125283.124	510
GoldCross_GR017	RAB	33	E51/2211	-90	0	MGA94_50	671471.4446	7125193.121	510
GoldCross_GR018	RAB	44	E51/2211	-90	0	MGA94_50	671470.9206	7125153.127	510
GoldCross_GR019	RAB	27	E51/2211	-90	0	MGA94_50	671470.3966	7125113.134	510
GoldCross_GR020	RAB	43	E51/2211	-90	0	MGA94_50	671480.8157	7125073.128	510
GoldCross_GR021	RAB	23	E51/2211	-90	0	MGA94_50	671480.2917	7125033.135	510
GoldCross_GR022	RAB	45	E51/2211	-90	0	MGA94_50	671471.429	7124983.12	510
GoldCross_GR023	RAB	51	E51/2211	-90	0	MGA94_50	671470.905	7124943.127	510
GoldCross_GR024	RAB	28	E51/2211	-90	0	MGA94_50	671481.3239	7124903.121	510
GoldCross_GR025	RAB	39	E51/2211	-90	0	MGA94_50	671482.1676	7124863.122	510
GoldCross_GR026	RAB	48	E51/2211	-90	0	MGA94_50	671491.2187	7124823.122	510
GoldCross_GR027	RAB	44	E51/2211	-90	0	MGA94_50	671490.5635	7124773.13	510
GoldCross_GR028	RAB	35	E51/2211	-90	0	MGA94_50	671491.4071	7124733.119	510
GoldCross_GR029	RAB	18	E51/2211	-90	0	MGA94_50	671501.1705	7124643.122	510
GoldCross_GR030	RAB	26	E51/2211	-90	0	MGA94_50	671511.0649	7124563.129	510
GoldCross_GR031	RAB	27	E51/2211	-90	0	MGA94_50	671311.4888	7124573.117	510
GoldCross_GR032	RAB	23	E51/2211	-90	0	MGA94_50	671311.0375	7124643.123	510
GoldCross_GR033	RAB	21	E51/2211	-90	0	MGA94_50	671310.9788	7124743.124	510
GoldCross_GR034	RAB	49	E51/2211	-90	0	MGA94_50	671311.3716	7124773.128	510

For personal use only

Hole ID	Hole Type	Hole Depth	Tenement	Dip	Azimuth	Grid ID	Easting	Northing	mRL
GoldCross_GR035	RAB	18	E51/2211	-90	0	MGA94_50	671310.5394	7124814.051	510
GoldCross_GR036	RAB	35	E51/2211	-90	0	MGA94_50	671311.0509	7124853.124	510
GoldCross_GR037	RAB	8	E51/2211	-90	0	MGA94_50	671321.0189	7124883.125	510
GoldCross_GR038	RAB	12	E51/2211	-90	0	MGA94_50	671321.5425	7124923.124	510
GoldCross_GR039	RAB	30	E51/2211	-90	0	MGA94_50	671320.8292	7124973.128	510
GoldCross_GR040	RAB	39	E51/2211	-90	0	MGA94_50	671321.3528	7125013.121	510
GoldCross_GR041	RAB	42	E51/2211	-90	0	MGA94_50	671310.9333	7125053.127	510
GoldCross_GR042	RAB	27	E51/2211	-90	0	MGA94_50	671311.4568	7125093.12	510
GoldCross_GR043	RAB	24	E51/2211	-90	0	MGA94_50	671321.4248	7125123.121	510
GoldCross_GR044	RAB	24	E51/2211	-90	0	MGA94_50	671310.8743	7125153.128	510
GoldCross_GR045	RAB	21	E51/2211	-90	0	MGA94_50	671320.8424	7125183.128	510
GoldCross_GR046	RAB	24	E51/2211	-90	0	MGA94_50	671320.6526	7125273.131	510
GoldCross_GR047	RAB	42	E51/2211	-90	0	MGA94_50	670035.8401	7123353.113	510
GoldCross_GR048	RAB	17	E51/2211	-90	0	MGA94_50	670082.4857	7123364.124	510
GoldCross_GR049	RAB	12	E51/2211	-90	0	MGA94_50	670119.5572	7123375.122	510
GoldCross_GR050	RAB	13	E51/2211	-90	0	MGA94_50	670167.5185	7123382.122	510
GoldCross_GR051	RAB	20	E51/2211	-90	0	MGA94_50	670204.525	7123388.122	510
GoldCross_GR052	RAB	30	E51/2211	-90	0	MGA94_50	670244.3842	7123403.122	510
GoldCross_GR053	RAB	27	E51/2211	-90	0	MGA94_50	670284.1914	7123414.114	510
GoldCross_GR054	RAB	32	E51/2211	-90	0	MGA94_50	670328.063	7123422.126	510
GoldCross_GR055	RAB	33	E51/2211	-90	0	MGA94_50	670363.8061	7123436.119	510
GoldCross_GR056	RAB	34	E51/2211	-90	0	MGA94_50	670404.9578	7123445.316	510
GoldCross_GR057	RAB	33	E51/2211	-90	0	MGA94_50	670442.0143	7123455.115	510
GoldCross_GR058	RAB	31	E51/2211	-90	0	MGA94_50	670484.5053	7123462.123	510
GoldCross_GR059	RAB	54	E51/2211	-90	0	MGA94_50	670524.3	7123472.126	510
GoldCross_GR060	RAB	6	E51/2211	-90	0	MGA94_50	670557.2299	7123480.127	510
GoldCross_GR061	RAB	5	E51/2211	-90	0	MGA94_50	670568.1718	7123480.128	510
GoldCross_GR062	RAB	48	E51/2211	-90	0	MGA94_50	670591.6058	7123494.121	510
GoldCross_GR063	RAB	45	E51/2211	-90	0	MGA94_50	670646.3935	7123500.112	510
GoldCross_GR064	RAB	24	E51/2211	-90	0	MGA94_50	670690.4484	7123522.125	510
GoldCross_GR065	RAB	15	E51/2211	-90	0	MGA94_50	670760.2944	7123529.114	510
GoldCross_GR073	RAB	3	E51/2211	-90	0	MGA94_50	667795.2493	7124503.824	510
GoldCross_GR074	RAB	12	E51/2211	-90	0	MGA94_50	667796.9596	7124530.529	510
GoldCross_GR075	RAB	3	E51/2211	-90	0	MGA94_50	667794.8022	7124575.623	510
GoldCross_GR076	RAB	1	E51/2211	-90	0	MGA94_50	667807.7897	7124628.419	510
GoldCross_GR077	RAB	7	E51/2211	-90	0	MGA94_50	667802.8879	7124672.83	510
GoldCross_GR078	RAB	17	E51/2211	-90	0	MGA94_50	667808.8581	7124711.731	510
GoldCross_GR079	RAB	18	E51/2211	-90	0	MGA94_50	667808.0182	7124752.898	510
GoldCross_GR080	RAB	63	E51/2211	-90	0	MGA94_50	667804.4253	7124792.715	510
GoldCross_GR081	RAB	44	E51/2211	-90	0	MGA94_50	667814.5286	7124833.916	510
GoldCross_GR082	RAB	19	E51/2211	-90	0	MGA94_50	667809.5061	7124868.923	510
GoldCross_GR083	RAB	5	E51/2211	-90	0	MGA94_50	667809.9575	7124904.124	510
GoldCross_GR084	RAB	2	E51/2211	-90	0	MGA94_50	667598.422	7124621.426	510
GoldCross_GR085	RAB	10	E51/2211	-90	0	MGA94_50	667599.0009	7124666.621	510
GoldCross_GR086	RAB	2	E51/2211	-90	0	MGA94_50	667602.3539	7124714.815	510
GoldCross_GR087	RAB	1	E51/2211	-90	0	MGA94_50	667594.6875	7124757.029	510
GoldCross_GR088	RAB	15	E51/2211	-90	0	MGA94_50	667586.8543	7124786.22	510
GoldCross_GR089	RAB	17	E51/2211	-90	0	MGA94_50	667595.5341	7124823.13	510
GoldCross_GR090	RAB	27	E51/2211	-90	0	MGA94_50	667598.7564	7124861.13	510
GoldCross_GR091	RAB	5	E51/2211	-90	0	MGA94_50	667596.5458	7124902.127	510
GoldCross_GR092	RAB	14	E51/2211	-90	0	MGA94_50	661540.3542	7127055.199	510
GoldCross_GR093	RAB	16	E51/2211	-90	0	MGA94_50	661540.8141	7127092.489	510
GoldCross_GR094	RAB	17	E51/2211	-90	0	MGA94_50	661541.3156	7127133.149	510
GoldCross_GR095	RAB	2	E51/2211	-90	0	MGA94_50	661540.3866	7127168.744	510
GoldCross_GR096	RAB	12	E51/2211	-90	0	MGA94_50	661532.7229	7127212.902	510
GoldCross_GR097	RAB	15	E51/2211	-90	0	MGA94_50	661541.4732	7127256.854	510
GoldCross_GR098	RAB	12	E51/2211	-90	0	MGA94_50	661539.2391	7127297.557	510
GoldCross_GR099	RAB	15	E51/2211	-90	0	MGA94_50	661543.8024	7127334.787	510
GoldCross_GR100	RAB	15	E51/2211	-90	0	MGA94_50	661538.8116	7127373.822	510
GoldCross_GR101	RAB	7	E51/2211	-90	0	MGA94_50	661537.9451	7127414.498	510
GoldCross_GR102	RAB	9	E51/2211	-90	0	MGA94_50	661543.8346	7127448.332	510
GoldCross_GR103	RAB	19	E51/2211	-90	0	MGA94_50	661544.2942	7127485.602	510
GoldCross_GR104	RAB	8	E51/2211	-90	0	MGA94_50	661544.7539	7127522.872	510
GoldCross_GR105	RAB	5	E51/2211	-90	0	MGA94_50	661347.5753	7127064.433	510
GoldCross_GR106	RAB	9	E51/2211	-90	0	MGA94_50	661343.8894	7127098.382	510
GoldCross_GR107	RAB	21	E51/2211	-90	0	MGA94_50	661347.0634	7127133.929	510

For personal use only

Hole ID	Hole Type	Hole Depth	Tenement	Dip	Azimuth	Grid ID	Easting	Northing	mRL
GoldCross_GR108	RAB	43	E51/2211	-90	0	MGA94_50	661350.3208	7127176.246	510
GoldCross_GR109	RAB	58	E51/2211	-90	0	MGA94_50	661345.3504	7127216.981	510
GoldCross_GR110	RAB	30	E51/2211	-90	0	MGA94_50	661340.3175	7127252.646	510
GoldCross_GR111	RAB	10	E51/2211	-90	0	MGA94_50	661342.1861	7127293.29	510
GoldCross_GR112	RAB	12	E51/2211	-90	0	MGA94_50	661341.2565	7127328.886	510
GoldCross_GR113	RAB	14	E51/2211	-90	0	MGA94_50	661340.4312	7127372.952	510
GoldCross_GR114	RAB	13	E51/2211	-90	0	MGA94_50	661343.7305	7127418.669	510
GoldCross_GR115	RAB	3	E51/2211	-90	0	MGA94_50	661337.3711	7127457.72	510
GoldCross_GR116	RAB	2	E51/2211	-90	0	MGA94_50	661344.5653	7127486.448	510
GoldCross_GR117	RAB	6	E51/2211	-90	0	MGA94_50	661346.3922	7127523.702	510
GoldCross_GR118	RAB	2	E51/2211	-90	0	MGA94_50	661345.6296	7127572.858	510
GoldCross_GR119	RAB	12	E51/2211	-90	0	MGA94_50	661136.5303	7127256.921	510
GoldCross_GR120	RAB	27	E51/2211	-90	0	MGA94_50	661160.0546	7127278.653	510
GoldCross_GR121	RAB	6	E51/2211	-90	0	MGA94_50	661143.0232	7127339.886	510
GoldCross_GR122	RAB	12	E51/2211	-90	0	MGA94_50	661148.4945	7127339.81	510
GoldCross_GR123	RAB	4	E51/2211	-90	0	MGA94_50	661133.9067	7127377.28	510
GoldCross_GR124	RAB	7	E51/2211	-90	0	MGA94_50	661141.2253	7127416.157	510
GoldCross_GR125	RAB	3	E51/2211	-90	0	MGA94_50	661155.5709	7127470.204	510
GoldCross_GR126	RAB	3	E51/2211	-90	0	MGA94_50	661150.5372	7127505.859	510
GoldCross_GR127	RAB	3	E51/2211	-90	0	MGA94_50	661153.2625	7127504.976	510
GoldCross_GR128	RAB	5	E51/2211	-90	0	MGA94_50	661149.6176	7127542.315	510
GoldCross_GR143	RAB	10	E51/2211	-90	0	MGA94_50	664221.4936	7125401.016	510
GoldCross_GR144	RAB	4	E51/2211	-90	0	MGA94_50	664191.0251	7125371.116	510
GoldCross_GR145	RAB	7	E51/2211	-90	0	MGA94_50	664167.4115	7125342.449	510
GoldCross_GR146	RAB	12	E51/2211	-90	0	MGA94_50	664137.018	7125318.508	510
GoldCross_GR147	RAB	4	E51/2211	-90	0	MGA94_50	664106.5501	7125288.619	510
GoldCross_GR148	RAB	8	E51/2211	-90	0	MGA94_50	664099.6699	7125612.682	510
GoldCross_GR149	RAB	3	E51/2211	-90	0	MGA94_50	664066.4953	7125585.167	510
GoldCross_GR150	RAB	3	E51/2211	-90	0	MGA94_50	664034.6587	7125555.255	510
GoldCross_GR151	RAB	52	E51/2211	-90	0	MGA94_50	664017.8701	7125525.421	510
GoldCross_GR152	RAB	10	E51/2211	-90	0	MGA94_50	663991.4762	7125493.179	510
GoldCross_GR153	RAB	12	E51/2211	-90	0	MGA94_50	663969.2158	7125463.31	510
GoldCross_GR156	RAB	41	E52/3273	-90	0	MGA94_50	678940.3377	7138092.563	510
GoldCross_GR157	RAB	39	E52/3273	-90	0	MGA94_50	679020.3306	7138092.563	510
GoldCross_GR158	RAB	38	E52/3273	-90	0	MGA94_50	679100.3318	7138092.563	510
GoldCross_GR159	RAB	33	E52/3273	-90	0	MGA94_50	679180.333	7138092.563	510
GoldCross_GR160	RAB	41	E52/3273	-90	0	MGA94_50	679260.3342	7138092.563	510
GoldCross_GR161	RAB	37	E52/3273	-90	0	MGA94_50	678020.3324	7137892.554	510
GoldCross_GR162	RAB	33	E52/3273	-90	0	MGA94_50	678126.3327	7137892.554	510
GoldCross_GR163	RAB	30	E52/3273	-90	0	MGA94_50	678232.333	7137892.554	510
GoldCross_GR164	RAB	30	E52/3273	-90	0	MGA94_50	678338.3251	7137892.554	510
GoldCross_GR165	RAB	33	E52/3273	-90	0	MGA94_50	678444.3254	7137892.554	510
GoldCross_GR166	RAB	24	E52/3273	-90	0	MGA94_50	678550.3258	7137892.554	510
GoldCross_GR167	RAB	35	E52/3273	-90	0	MGA94_50	678656.3261	7137892.564	510
GoldCross_GR168	RAB	35	E52/3273	-90	0	MGA94_50	678762.3347	7137892.564	510
GoldCross_GR169	RAB	27	E52/3273	-90	0	MGA94_50	678868.335	7137892.564	510
GoldCross_GR170	RAB	36	E52/3273	-90	0	MGA94_50	678974.3353	7137892.564	510
GoldCross_GR171	RAB	22	E52/3273	-90	0	MGA94_50	679080.3356	7137892.564	510
GoldCross_GR172	RAB	21	E52/3273	-90	0	MGA94_50	679186.336	7137892.564	510
GoldCross_GR173	RAB	9	E52/3273	-90	0	MGA94_50	679300.3348	7137892.564	510
GoldCross_GR174	RAB	33	E52/4224	-90	0	MGA94_50	678940.3377	7137692.554	510
GoldCross_GR175	RAB	30	E52/4224	-90	0	MGA94_50	679046.338	7137692.554	510
GoldCross_GR176	RAB	47	E52/4224	-90	0	MGA94_50	679152.3384	7137692.554	510
GoldCross_GR177	RAB	29	E52/4224	-90	0	MGA94_50	679260.3342	7137692.554	510
GoldCross_GR395	RAB	38	E52/3273	-90	0	MGA94_50	679180.333	7138192.563	510
GoldCross_GR396	RAB	22	E52/3273	-90	0	MGA94_50	679140.3324	7138192.563	510
GoldCross_GR397	RAB	10	E52/3273	-90	0	MGA94_50	679100.3318	7138192.563	510
GoldCross_GR398	RAB	48	E52/3273	-90	0	MGA94_50	679060.3312	7138192.563	510
GoldCross_GR399	RAB	45	E52/3273	-90	0	MGA94_50	679020.3306	7138192.563	510
GoldCross_GR400	RAB	48	E52/3273	-90	0	MGA94_50	679220.3336	7138192.563	510
GoldCross_GR401	RAB	54	E52/3273	-90	0	MGA94_50	679140.3324	7138092.563	510
GoldCross_GR402	RAB	48	E52/3273	-90	0	MGA94_50	679060.3312	7138092.563	510
GoldCross_GR403	RAB	27	E52/3273	-90	0	MGA94_50	679180.333	7137992.563	510
GoldCross_GR404	RAB	27	E52/3273	-90	0	MGA94_50	679140.3324	7137992.563	510
GoldCross_GR405	RAB	29	E52/3273	-90	0	MGA94_50	679100.3318	7137992.563	510
GoldCross_GR406	RAB	34	E52/3273	-90	0	MGA94_50	679060.3312	7137992.563	510

For personal use only

Hole ID	Hole Type	Hole Depth	Tenement	Dip	Azimuth	Grid ID	Easting	Northing	mRL
GoldCross_GR407	RAB	45	E52/3273	-90	0	MGA94_50	679020.3306	7137992.563	510
GoldCross_GR408	RAB	27	E52/3273	-90	0	MGA94_50	679180.333	7137892.564	510
GoldCross_GR409	RAB	30	E52/3273	-90	0	MGA94_50	679100.3318	7137892.564	510
GoldCross_GR410	RAB	36	E52/3273	-90	0	MGA94_50	679020.3306	7137892.564	510
GoldCross_GR411	RAB	39	E52/4224	-90	0	MGA94_50	679180.333	7137792.554	510
GoldCross_GR412	RAB	39	E52/4224	-90	0	MGA94_50	679140.3324	7137792.554	510
GoldCross_GR413	RAB	49	E52/4224	-90	0	MGA94_50	679100.3318	7137792.554	510
GoldCross_GR414	RAB	48	E52/4224	-90	0	MGA94_50	679060.3312	7137792.554	510
GoldCross_GR415	RAB	54	E52/4224	-90	0	MGA94_50	679020.3306	7137792.554	510
GoldCross_GR416	RAB	33	E51/2211	-90	0	MGA94_50	671810.9648	7124693.125	510
GoldCross_GR417	RAB	19	E51/2211	-90	0	MGA94_50	671811.4899	7124733.118	510
GoldCross_GR418	RAB	18	E51/2211	-90	0	MGA94_50	671810.6473	7124773.13	510
GoldCross_GR419	RAB	51	E51/2211	-90	0	MGA94_50	671811.1724	7124813.123	510
GoldCross_GR420	RAB	45	E51/2211	-90	0	MGA94_50	671810.3298	7124853.134	510
GoldCross_GR421	RAB	51	E51/2211	-90	0	MGA94_50	671810.8549	7124893.127	510
GoldCross_GR422	RAB	42	E51/2211	-90	0	MGA94_50	671811.38	7124933.121	510
GoldCross_GR423	RAB	69	E51/2211	-90	0	MGA94_50	671731.3101	7124773.121	510
GoldCross_GR424	RAB	24	E51/2211	-90	0	MGA94_50	671730.4673	7124813.132	510
GoldCross_GR425	RAB	28	E51/2211	-90	0	MGA94_50	671610.7309	7124653.128	510
GoldCross_GR426	RAB	16	E51/2211	-90	0	MGA94_50	671610.4123	7124733.132	510
GoldCross_GR427	RAB	21	E51/2211	-90	0	MGA94_50	671610.9368	7124773.125	510
GoldCross_GR428	RAB	39	E51/2211	-90	0	MGA94_50	671611.4613	7124813.119	510
GoldCross_GR429	RAB	37	E51/2211	-90	0	MGA94_50	671610.0194	7124853.103	510
GoldCross_GR430	RAB	49	E51/2211	-90	0	MGA94_50	671490.8829	7124693.126	510
GoldCross_GR431	RAB	54	E51/2211	-90	0	MGA94_50	671491.4071	7124733.119	510
GoldCross_GR432	RAB	5	E51/2211	-90	0	MGA94_50	671490.5635	7124773.13	510
GoldCross_GR433	RAB	39	E51/2211	-90	0	MGA94_50	671490.629	7124778.129	510
GoldCross_GR434	RAB	43	E51/2211	-90	0	MGA94_50	671390.3884	7124853.133	510
GoldCross_GR435	RAB	36	E51/2211	-90	0	MGA94_50	671391.2322	7124813.122	510
GoldCross_GR436	RAB	57	E51/2211	-90	0	MGA94_50	671390.7084	7124773.128	510
GoldCross_GR437	RAB	48	E51/2211	-90	0	MGA94_50	671390.1846	7124733.135	510
GoldCross_GR438	RAB	24	E51/2211	-90	0	MGA94_50	671391.0284	7124693.124	510
GoldCross_GR439	RAB	12	E51/2211	-90	0	MGA94_50	671390.5046	7124653.13	510
GoldCross_GR440	RAB	39	E51/2211	-90	0	MGA94_50	670616.3424	7123503.113	510
GoldCross_GR441	RAB	42	E51/2211	-90	0	MGA94_50	670656.0069	7123503.117	510
GoldCross_GR442	RAB	19	E51/2211	-90	0	MGA94_50	670715.1461	7123528.129	510
GoldCross_GR450	RAB	34	E51/2211	-90	0	MGA94_50	670801.317	7123633.114	510
GoldCross_GR451	RAB	57	E51/2211	-90	0	MGA94_50	670760.2846	7123633.127	510
GoldCross_GR452	RAB	51	E51/2211	-90	0	MGA94_50	670720.6197	7123633.123	510
GoldCross_GR453	RAB	57	E51/2211	-90	0	MGA94_50	670680.9549	7123633.119	510
GoldCross_GR454	RAB	36	E51/2211	-90	0	MGA94_50	670641.29	7123633.114	510
GoldCross_GR455	RAB	36	E51/2211	-90	0	MGA94_50	667791.0084	7124813.12	510
GoldCross_GR456	RAB	21	E51/2211	-90	0	MGA94_50	667790.4956	7124773.127	510
GoldCross_GR457	RAB	8	E51/2211	-90	0	MGA94_50	667910.6096	7124753.125	510
GoldCross_GR458	RAB	14	E51/2211	-90	0	MGA94_50	667911.1227	7124793.119	510
GoldCross_GR459	RAB	24	E51/2211	-90	0	MGA94_50	667910.2683	7124833.13	510
GoldCross_GR460	RAB	39	E51/2211	-90	0	MGA94_50	667910.7814	7124873.124	510
GoldCross_GR461	RAB	25	E51/2211	-90	0	MGA94_50	667911.2946	7124913.117	510
GoldCross_GR462	RAB	24	E51/2211	-90	0	MGA94_50	667910.4401	7124953.129	510
GR001	RAB	26	E52/3510	-90	0	MGA94_50	670480	7142162	510
GR002	RAB	32	E52/3510	-90	0	MGA94_50	670703	7142371	510
GR003	RAB	50	E52/3510	-90	0	MGA94_50	670875	7142690	510
GR004	RAB	20	E52/3510	-90	0	MGA94_50	671212	7142956	510
GR005	RAB	8	E52/3510	-90	0	MGA94_50	671512	7143245	510
GR006	RAB	8	E52/4347	-90	0	MGA94_50	672372	7145413	510
GR007	RAB	2	E52/3510	-90	0	MGA94_50	672080	7145073	510
GR008	RAB	2	E52/3510	-90	0	MGA94_50	671990	7144733	510
GR009	RAB	1	E52/3510	-90	0	MGA94_50	671940	7144383	510
GR010	RAB	2	E52/3510	-90	0	MGA94_50	671920	7144033	510
GR011	RAB	8	E52/3510	-90	0	MGA94_50	671900	7143665	510
GR012	RAB	20	E52/3510	-90	0	MGA94_50	671869	7143244	510
GR013	RAB	14	E52/3510	-90	0	MGA94_50	671876	7142890	510
GR014	RAB	17	E52/3510	-90	0	MGA94_50	671946	7142451	510
GR015	RAB	44	E52/3510	-90	0	MGA94_50	671717	7141655	510
GR016	RAB	50	E52/3510	-60	190	MGA94_50	669060	7143493	510
GR017	RAB	50	E52/3510	-60	190	MGA94_50	669067	7143534	510

For personal use only

Hole ID	Hole Type	Hole Depth	Tenement	Dip	Azimuth	Grid ID	Easting	Northing	mRL
GR018	RAB	50	E52/3510	-60	190	MGA94_50	669074	7143575	510
GR019	RAB	71	E52/3510	-60	190	MGA94_50	669081	7143616	510
GR020	RAB	45	E52/3510	-60	190	MGA94_50	669088	7143657	510
GR021	RAB	46	E52/3510	-60	190	MGA94_50	669095	7143698	510
GR022	RAB	50	E52/3510	-60	190	MGA94_50	669102	7143739	510
GR023	RAB	50	E52/3510	-60	190	MGA94_50	669109	7143780	510
GR024	RAB	50	E52/3510	-60	190	MGA94_50	669116	7143821	510
GR025	RAB	60	E52/3510	-60	190	MGA94_50	669123	7143862	510
GR026	RAB	46	E52/3510	-60	190	MGA94_50	669130	7143903	510
GR027	RAB	68	E52/3510	-90	0	MGA94_50	670740	7144953	510
GR028	RAB	20	E52/3510	-90	0	MGA94_50	670740	7144753	510
GR029	RAB	20	E52/3510	-90	0	MGA94_50	670740	7144553	510
GR030	RAB	20	E52/3510	-90	0	MGA94_50	670740	7144353	510
GR031	RAB	56	E52/3510	-90	0	MGA94_50	670740	7144153	510
GR032	RAB	46	E52/3510	-90	0	MGA94_50	670740	7144053	510
GR033	RAB	58	E52/3510	-90	0	MGA94_50	670740	7143953	510
GR034	RAB	40	E52/3510	-90	0	MGA94_50	670740	7143753	510
GR035	RAB	52	E52/3510	-90	0	MGA94_50	670740	7143553	510
GR036	RAB	56	E52/3510	-90	0	MGA94_50	670740	7143353	510
GR037	RAB	56	E52/3510	-90	0	MGA94_50	670740	7143153	510
GR038	RAB	41	E52/3510	-90	0	MGA94_50	671140	7143753	510
GR039	RAB	9	E52/3510	-90	0	MGA94_50	671140	7143953	510
GR040	RAB	20	E52/3510	-90	0	MGA94_50	671140	7144153	510
GR041	RAB	12	E52/3510	-90	0	MGA94_50	671140	7144353	510
GR042	RAB	20	E52/3510	-90	0	MGA94_50	671140	7144553	510
GR043	RAB	20	E52/3510	-90	0	MGA94_50	671140	7144753	510
GR044	RAB	40	E52/3510	-90	0	MGA94_50	671140	7144953	510
GR045	RAB	58	E52/3510	-90	0	MGA94_50	671140	7145153	510
GR046	RAB	20	E52/3510	-90	0	MGA94_50	670940	7144553	510
GR047	RAB	20	E52/3510	-90	0	MGA94_50	670940	7144353	510
GR048	RAB	20	E52/3510	-90	0	MGA94_50	670940	7144153	510
GR049	RAB	30	E52/3510	-90	0	MGA94_50	670340	7143953	510
GR050	RAB	40	E52/3510	-90	0	MGA94_50	670340	7144153	510
GR051	RAB	20	E52/3510	-90	0	MGA94_50	670340	7144353	510
GR052	RAB	32	E52/3510	-90	0	MGA94_50	670340	7144553	510
GR053	RAB	24	E52/3510	-90	0	MGA94_50	670340	7144753	510
GR054	RAB	20	E52/3510	-90	0	MGA94_50	670340	7144953	510
GR055	RAB	8	E52/3510	-90	0	MGA94_50	670340	7145153	510
GR056	RAB	20	E52/3510	-90	0	MGA94_50	671540	7144353	510
GR057	RAB	20	E52/3510	-90	0	MGA94_50	671540	7144553	510
GR058	RAB	46	E52/3510	-90	0	MGA94_50	671540	7144753	510
GR059	RAB	55	E52/3510	-90	0	MGA94_50	671540	7144853	510
GR060	RAB	48	E52/3510	-90	0	MGA94_50	671540	7145053	510
GR064	RAB	50	E52/3510	-90	0	MGA94_50	669240	7143853	510
GR065	RAB	30	E52/3510	-90	0	MGA94_50	669240	7143753	510
GR066	RAB	56	E52/3510	-90	0	MGA94_50	669240	7143653	510
GR067	RAB	48	E52/3510	-90	0	MGA94_50	669240	7143553	510
GR068	RAB	40	E52/3510	-90	0	MGA94_50	669240	7143453	510
GR069	RAB	20	E52/3510	-90	0	MGA94_50	669240	7143353	510
GR070	RAB	54	E52/3510	-90	0	MGA94_50	669240	7143153	510
GR071	RAB	48	E52/3510	-90	0	MGA94_50	669240	7142953	510
GR072	RAB	40	E52/3510	-90	0	MGA94_50	669240	7143753	510
GR073	RAB	52	E52/3510	-90	0	MGA94_50	669240	7142553	510
GR074	RAB	40	E52/3510	-90	0	MGA94_50	669240	7142453	510
GR075	RAB	32	E52/3510	-90	0	MGA94_50	669240	7142153	510
GR076	RAB	24	E52/3510	-90	0	MGA94_50	669240	7141953	510
GR077	RAB	44	E52/3510	-90	0	MGA94_50	669240	7143253	510
GR078	RAB	60	E52/3510	-90	0	MGA94_50	669240	7143203	510
GR079	RAB	64	E52/3510	-90	0	MGA94_50	669240	7143503	510
GR080	RAB	15	E52/3510	-90	0	MGA94_50	669540	7143453	510
GR081	RAB	20	E52/3510	-90	0	MGA94_50	669540	7143353	510
GR082	RAB	48	E52/3510	-90	0	MGA94_50	669540	7143253	510
GR083	RAB	33	E52/3510	-90	0	MGA94_50	669540	7143153	510
GR084	RAB	20	E52/3510	-90	0	MGA94_50	669540	7143053	510
GR085	RAB	12	E52/3510	-90	0	MGA94_50	669540	7142953	510
GR086	RAB	40	E52/3510	-90	0	MGA94_50	669540	7142853	510

For personal use only

Hole ID	Hole Type	Hole Depth	Tenement	Dip	Azimuth	Grid ID	Easting	Northing	mRL
GR087	RAB	40	E52/3510	-90	0	MGA94_50	669540	7142753	510
GR088	RAB	35	E52/3510	-90	0	MGA94_50	669540	7143003	510
GR089	RAB	26	E52/3510	-90	0	MGA94_50	669940	7142753	510
GR090	RAB	36	E52/3510	-90	0	MGA94_50	669940	7142653	510
GR091	RAB	50	E52/3510	-90	0	MGA94_50	669940	7142553	510
GR092	RAB	40	E52/3510	-90	0	MGA94_50	669940	7142453	510
GR093	RAB	40	E52/3510	-90	0	MGA94_50	669940	7142153	510
GR094	RAB	48	E52/3510	-90	0	MGA94_50	669940	7142253	510
GR095	RAB	52	E52/3510	-90	0	MGA94_50	669940	7142153	510
GR096	RAB	16	E52/3510	-90	0	MGA94_50	669940	7142303	510
GR097	RAB	56	E52/3510	-90	0	MGA94_50	669840	7142653	510
GR098	RAB	48	E52/3510	-90	0	MGA94_50	669740	7142653	510
GR099	RAB	40	E52/3510	-90	0	MGA94_50	670340	7142253	510
GR1	RAB	26	E52/3510	-90	360	MGA94_50	670480.305	7142162.134	421.2789
GR10	RAB	2	E52/3510	-90	360	MGA94_50	671936.309	7144381.147	421.3535
GR100	RAB	28	E52/3510	-90	0	MGA94_50	670340	7142153	510
GR101	RAB	58	E52/3510	-90	0	MGA94_50	670340	7142053	510
GR102	RAB	40	E52/3510	-90	0	MGA94_50	670240	7142153	510
GR103	RAB	56	E52/3510	-90	0	MGA94_50	670140	7142153	510
GR104	RAB	49	E52/3510	-90	0	MGA94_50	670740	7141953	510
GR105	RAB	40	E52/3510	-90	0	MGA94_50	670740	7142053	510
GR106	RAB	40	E52/3510	-90	0	MGA94_50	670540	7142053	510
GR107	RAB	40	E52/3510	-90	0	MGA94_50	671540	7141453	510
GR108	RAB	40	E52/3510	-90	0	MGA94_50	671540	7141353	510
GR109	RAB	40	E52/3510	-90	0	MGA94_50	671540	7141253	510
GR11	RAB	8	E52/3510	-90	360	MGA94_50	671900.31	7143665.143	421.3383
GR110	RAB	52	E52/3510	-90	0	MGA94_50	671540	7141153	510
GR111	RAB	60	E52/3510	-90	0	MGA94_50	671340	7141253	510
GR112	RAB	72	E52/3510	-90	0	MGA94_50	671240	7141263	510
GR113	RAB	60	E52/3510	-90	0	MGA94_50	669040	7143753	510
GR114	RAB	52	E52/3510	-90	0	MGA94_50	669040	7142853	510
GR115	RAB	56	E52/3510	-90	0	MGA94_50	669040	7143953	510
GR116	RAB	36	E52/3510	-90	0	MGA94_50	669040	7144053	510
GR117	RAB	24	E52/3273	-90	0	MGA94_50	672840	7143653	510
GR118	RAB	40	E52/3273	-90	0	MGA94_50	673240	7143653	510
GR119	RAB	26	E52/3273	-90	0	MGA94_50	673640	7143653	510
GR12	RAB	20	E52/3510	-90	360	MGA94_50	671869.31	7143244.141	421.3291
GR120	RAB	48	E52/3273	-90	0	MGA94_50	674040	7143653	510
GR121	RAB	38	E52/3273	-90	0	MGA94_50	673840	7143653	510
GR122	RAB	24	E52/3273	-90	0	MGA94_50	673440	7143653	510
GR123	RAB	46	E52/3273	-90	0	MGA94_50	673040	7143653	510
GR124	RAB	78	E52/3510	-90	0	MGA94_50	673040	7143153	510
GR125	RAB	34	E52/3510	-90	0	MGA94_50	673440	7143153	510
GR126	RAB	82	E52/3273	-90	0	MGA94_50	673840	7143153	510
GR127	RAB	36	E52/3510	-90	0	MGA94_50	672640	7142653	510
GR128	RAB	44	E52/3510	-90	0	MGA94_50	671540	7143453	510
GR129	RAB	38	E52/3510	-90	0	MGA94_50	671340	7143453	510
GR13	RAB	14	E52/3510	-90	360	MGA94_50	671876.311	7142890.139	421.322
GR130	RAB	30	E52/3510	-90	0	MGA94_50	671140	7143453	510
GR131	RAB	38	E52/3510	-90	0	MGA94_50	671140	7143653	510
GR132	RAB	26	E52/3510	-90	0	MGA94_50	671340	7143653	510
GR133	RAB	12	E52/3510	-90	0	MGA94_50	671540	7143653	510
GR134	RAB	20	E52/3510	-90	0	MGA94_50	671540	7143853	510
GR135	RAB	18	E52/3510	-90	0	MGA94_50	671340	7143853	510
GR136	RAB	10	E52/3510	-90	0	MGA94_50	671540	7144053	510
GR14	RAB	17	E52/3510	-90	360	MGA94_50	671946.311	7142451.137	421.3145
GR15	RAB	44	E52/3510	-90	360	MGA94_50	671717.311	7141655.133	421.2937
GR16	RAB	50	E52/3510	-60	360	MGA94_50	669060.296	7143493.139	421.277
GR17	RAB	50	E52/3510	-60	360	MGA94_50	669060.296	7143534.139	421.2779
GR18	RAB	50	E52/3510	-60	360	MGA94_50	669074.296	7143575.14	421.279
GR19	RAB	71	E52/3510	-60	360	MGA94_50	669081.296	7143616.14	421.28
GR2	RAB	32	E52/3510	-90	360	MGA94_50	670703.305	7142371.136	421.2876
GR20	RAB	45	E52/3510	-60	360	MGA94_50	669088.296	7143657.14	421.2809
GR21	RAB	46	E52/3510	-60	360	MGA94_50	669095.296	7143698.14	421.2819
GR22	RAB	50	E52/3510	-60	360	MGA94_50	669102.296	7143739.141	421.2829
GR23	RAB	50	E52/3510	-60	360	MGA94_50	669109.296	7143780.141	421.2839

For personal use only

Hole ID	Hole Type	Hole Depth	Tenement	Dip	Azimuth	Grid ID	Easting	Northing	mRL
GR24	RAB	50	E52/3510	-60	360	MGA94_50	669116.296	7143821.141	421.2848
GR25	RAB	60	E52/3510	-60	360	MGA94_50	669123.296	7143862.141	421.2858
GR254	RAB	9	E52/4347	-90	0	MGA94_50	687505	7144430	510
GR255	RAB	6	E52/4347	-90	0	MGA94_50	687505	7144470	510
GR256	RAB	6	E52/4347	-90	0	MGA94_50	687505	7144510	510
GR257	RAB	9	E52/4347	-90	0	MGA94_50	687505	7144550	510
GR258	RAB	45	E52/4347	-90	0	MGA94_50	687505	7144590	510
GR259	RAB	75	E52/4347	-90	0	MGA94_50	687505	7144630	510
GR26	RAB	46	E52/3510	-60	360	MGA94_50	669130.296	7143903.141	421.2868
GR260	RAB	60	E52/4347	-90	0	MGA94_50	687505	7144670	510
GR261	RAB	42	E52/4347	-90	0	MGA94_50	687505	7144710	510
GR262	RAB	30	E52/4347	-90	0	MGA94_50	687505	7144750	510
GR263	RAB	33	E52/4347	-90	0	MGA94_50	687505	7144790	510
GR264	RAB	36	E52/4347	-90	0	MGA94_50	687505	7144830	510
GR265	RAB	43	E52/4347	-90	0	MGA94_50	687505	7144870	510
GR266	RAB	18	E52/4347	-90	0	MGA94_50	686605	7144730	510
GR267	RAB	24	E52/4347	-90	0	MGA94_50	686605	7144750	510
GR268	RAB	33	E52/4347	-90	0	MGA94_50	686605	7144770	510
GR269	RAB	40	E52/4347	-90	0	MGA94_50	686605	7144790	510
GR27	RAB	68	E52/3510	-90	360	MGA94_50	670740.303	7144953.148	421.3409
GR270	RAB	84	E52/4347	-90	0	MGA94_50	686605	7144810	510
GR271	RAB	66	E52/4347	-90	0	MGA94_50	686605	7144830	510
GR272	RAB	51	E52/4347	-90	0	MGA94_50	686605	7144850	510
GR273	RAB	36	E52/4347	-90	0	MGA94_50	686605	7144890	510
GR274	RAB	48	E52/4347	-90	0	MGA94_50	686605	7144930	510
GR275	RAB	39	E52/4347	-90	0	MGA94_50	686605	7144970	510
GR276	RAB	50	E52/4347	-90	0	MGA94_50	686605	7145010	510
GR277	RAB	36	E52/4347	-90	0	MGA94_50	686605	7145050	510
GR278	RAB	45	E52/4347	-90	0	MGA94_50	686605	7145090	510
GR28	RAB	20	E52/3510	-90	360	MGA94_50	670740.303	7144753.147	421.3368
GR280	RAB	9	E52/4347	-90	0	MGA94_50	685805	7144170	510
GR281	RAB	12	E52/4347	-90	0	MGA94_50	685805	7144250	510
GR282	RAB	12	E52/4347	-90	0	MGA94_50	685805	7144330	510
GR283	RAB	15	E52/4347	-90	0	MGA94_50	685805	7144410	510
GR284	RAB	6	E52/4347	-90	0	MGA94_50	685805	7144490	510
GR285	RAB	6	E52/4347	-90	0	MGA94_50	685805	7144570	510
GR286	RAB	9	E52/4347	-90	0	MGA94_50	685805	7144650	510
GR287	RAB	9	E52/4347	-90	0	MGA94_50	685805	7144730	510
GR288	RAB	15	E52/4347	-90	0	MGA94_50	685805	7144770	510
GR289	RAB	18	E52/4347	-90	0	MGA94_50	685805	7144810	510
GR29	RAB	20	E52/3510	-90	360	MGA94_50	670740.303	7144553.146	421.3327
GR290	RAB	30	E52/4347	-90	0	MGA94_50	685805	7144830	510
GR291	RAB	63	E52/4347	-90	0	MGA94_50	685805	7144850	510
GR292	RAB	73	E52/4347	-90	0	MGA94_50	685805	7144890	510
GR293	RAB	69	E52/4347	-90	0	MGA94_50	685805	7144910	510
GR294	RAB	60	E52/4347	-90	0	MGA94_50	685805	7144930	510
GR295	RAB	70	E52/4347	-90	0	MGA94_50	685805	7144970	510
GR296	RAB	69	E52/4347	-90	0	MGA94_50	685805	7145010	510
GR297	RAB	30	E52/4347	-90	0	MGA94_50	685805	7145090	510
GR3	RAB	50	E52/3510	-90	360	MGA94_50	670875.306	7142740.138	421.2986
GR30	RAB	20	E52/3510	-90	360	MGA94_50	670740.303	7144353.145	421.3287
GR302	RAB	37	E52/4347	-90	0	MGA94_50	685305	7144330	510
GR303	RAB	18	E52/4347	-90	0	MGA94_50	685305	7144390	510
GR304	RAB	39	E52/4347	-90	0	MGA94_50	685305	7144370	510
GR305	RAB	30	E52/4347	-90	0	MGA94_50	685305	7144450	510
GR306	RAB	12	E52/4347	-90	0	MGA94_50	685305	7144490	510
GR307	RAB	3	E52/4347	-90	0	MGA94_50	685305	7144530	510
GR308	RAB	2	E52/4347	-90	0	MGA94_50	685305	7144570	510
GR309	RAB	9	E52/4347	-90	0	MGA94_50	685305	7144610	510
GR31	RAB	56	E52/3510	-90	360	MGA94_50	670740.304	7144153.144	421.3246
GR310	RAB	10	E52/4347	-90	0	MGA94_50	685305	7144650	510
GR311	RAB	9	E52/4347	-90	0	MGA94_50	685305	7144690	510
GR312	RAB	9	E52/4347	-90	0	MGA94_50	685305	7144730	510
GR313	RAB	7	E52/4347	-90	0	MGA94_50	685305	7144770	510
GR314	RAB	9	E52/4347	-90	0	MGA94_50	685305	7144810	510
GR32	RAB	46	E52/3510	-90	360	MGA94_50	670740.304	7144053.144	421.3226

For personal use only

Hole ID	Hole Type	Hole Depth	Tenement	Dip	Azimuth	Grid ID	Easting	Northing	mRL
GR33	RAB	58	E52/3510	-90	360	MGA94_50	670740.304	7143953.143	421.3205
GR335	RAB	3	E52/4347	-90	0	MGA94_50	682805	7145150	510
GR34	RAB	40	E52/3510	-90	360	MGA94_50	670740.304	7143753.142	421.3165
GR35	RAB	52	E52/3510	-90	360	MGA94_50	670740.304	7143553.141	421.3124
GR36	RAB	56	E52/3510	-90	360	MGA94_50	670740.304	7143353.14	421.3083
GR37	RAB	56	E52/3510	-90	360	MGA94_50	670740.305	7143153.139	421.3043
GR38	RAB	41	E52/3510	-90	360	MGA94_50	671140.306	7143753.143	421.3246
GR39	RAB	9	E52/3510	-90	360	MGA94_50	671140.306	7143953.144	421.3287
GR4	RAB	20	E52/3510	-90	360	MGA94_50	671212.307	7142956.139	421.3099
GR40	RAB	20	E52/3510	-90	360	MGA94_50	671140.306	7144153.145	421.3327
GR41	RAB	12	E52/3510	-90	360	MGA94_50	671140.305	7144353.146	421.3368
GR42	RAB	20	E52/3510	-90	360	MGA94_50	671140.305	7144553.147	421.3409
GR43	RAB	20	E52/3510	-90	360	MGA94_50	671140.305	7144753.148	421.3449
GR44	RAB	40	E52/3510	-90	360	MGA94_50	671140.305	7144953.149	421.349
GR45	RAB	58	E52/3510	-90	360	MGA94_50	671140.304	7145153.15	421.3531
GR46	RAB	20	E52/3510	-90	360	MGA94_50	670940.304	7144553.147	421.3368
GR47	RAB	20	E52/3510	-90	360	MGA94_50	670940.304	7144353.146	421.3327
GR48	RAB	20	E52/3510	-90	360	MGA94_50	670940.305	7144153.145	421.3287
GR49	RAB	30	E52/3510	-90	360	MGA94_50	670340.302	7143953.143	421.3124
GR5	RAB	8	E52/3510	-90	360	MGA94_50	671512.308	7143245.141	421.3218
GR50	RAB	40	E52/3510	-90	360	MGA94_50	670340.302	7144153.144	421.3165
GR51	RAB	20	E52/3510	-90	360	MGA94_50	670340.301	7144353.145	421.3205
GR52	RAB	32	E52/3510	-90	360	MGA94_50	670340.301	7144553.146	421.3246
GR53	RAB	24	E52/3510	-90	360	MGA94_50	670340.301	7144753.147	421.3287
GR54	RAB	20	E52/3510	-90	360	MGA94_50	670340.301	7144953.148	421.3327
GR55	RAB	8	E52/3510	-90	360	MGA94_50	670340.301	7145153.149	421.3368
GR56	RAB	20	E52/3510	-90	360	MGA94_50	671540.307	7144353.146	421.3449
GR57	RAB	20	E52/3510	-90	360	MGA94_50	671540.307	7144553.147	421.349
GR58	RAB	46	E52/3510	-90	360	MGA94_50	671540.307	7144753.148	421.3531
GR59	RAB	55	E52/3510	-90	360	MGA94_50	671540.307	7144853.149	421.3551
GR6	RAB	8	E52/4347	-90	360	MGA94_50	672372.309	7146392.157	421.4033
GR60	RAB	48	E52/3510	-90	360	MGA94_50	671540.307	7145053.15	421.3592
GR64	RAB	50	E52/3510	-90	360	MGA94_50	669240.297	7143853.141	421.288
GR65	RAB	30	E52/3510	-90	360	MGA94_50	669240.297	7143753.141	421.286
GR66	RAB	56	E52/3510	-90	360	MGA94_50	669240.297	7143653.14	421.284
GR67	RAB	48	E52/3510	-90	360	MGA94_50	669240.297	7143553.14	421.2819
GR68	RAB	40	E52/3510	-90	360	MGA94_50	669240.297	7143453.139	421.2799
GR69	RAB	2	E52/3510	-90	360	MGA94_50	669240.297	7143353.139	421.2779
GR7	RAB	2	E52/4347	-90	360	MGA94_50	672333.309	7145993.155	421.3944
GR72	RAB	40	E52/3510	-90	360	MGA94_50	669240.297	7143753.141	421.286
GR73	RAB	52	E52/3510	-90	360	MGA94_50	669240.298	7142553.135	421.2616
GR74	RAB	40	E52/3510	-90	360	MGA94_50	669240.298	7142453.134	421.2596
GR75	RAB	32	E52/3510	-90	360	MGA94_50	669240.298	7142153.133	421.2535
GR76	RAB	24	E52/3510	-90	360	MGA94_50	669240.299	7141953.132	421.2494
GR77	RAB	44	E52/3510	-90	360	MGA94_50	669240.297	7143253.138	421.2758
GR78	RAB	60	E52/3510	-90	360	MGA94_50	669240.297	7143203.138	421.2748
GR79	RAB	64	E52/3510	-90	360	MGA94_50	669240.297	7143503.14	421.2809
GR8	RAB	2	E52/4347	-90	360	MGA94_50	672298.31	7145597.153	421.3856
GR80	RAB	15	E52/3510	-90	360	MGA94_50	669540.299	7143453.14	421.286
GR81	RAB	20	E52/3510	-90	360	MGA94_50	669540.299	7143353.139	421.284
GR82	RAB	48	E52/3510	-90	360	MGA94_50	669540.299	7143253.139	421.2819
GR83	RAB	33	E52/3510	-90	360	MGA94_50	669540.299	7143153.138	421.2799
GR84	RAB	20	E52/3510	-90	360	MGA94_50	669540.299	7143053.138	421.2779
GR85	RAB	12	E52/3510	-90	360	MGA94_50	669540.299	7142953.137	421.2758
GR86	RAB	40	E52/3510	-90	360	MGA94_50	669540.299	7142853.137	421.2738
GR87	RAB	40	E52/3510	-90	360	MGA94_50	669540.299	7142753.136	421.2718
GR88	RAB	35	E52/3510	-90	360	MGA94_50	669540.299	7143003.137	421.2768
GR89	RAB	26	E52/3510	-90	360	MGA94_50	669940.301	7142753.137	421.2799
GR9	RAB	1	E52/3510	-90	360	MGA94_50	671986.309	7144733.149	421.3617
GR90	RAB	36	E52/3510	-90	360	MGA94_50	669940.301	7142653.136	421.2779
GR91	RAB	50	E52/3510	-90	360	MGA94_50	669940.301	7142553.136	421.2758
GR92	RAB	40	E52/3510	-90	360	MGA94_50	669940.302	7142453.135	421.2738
GR93	RAB	40	E52/3510	-90	360	MGA94_50	669940.302	7142153.134	421.2677
GR94	RAB	4	E52/3510	-90	360	MGA94_50	669940.302	7142253.134	421.2697
GR95	RAB	52	E52/3510	-90	360	MGA94_50	669940.302	7142153.134	421.2677
GR96	RAB	16	E52/3510	-90	360	MGA94_50	669940.302	7142303.134	421.2707

For personal use only

Hole ID	Hole Type	Hole Depth	Tenement	Dip	Azimuth	Grid ID	Easting	Northing	mRL
GR97	RAB	56	E52/3510	-90	360	MGA94_50	669840.301	7142653.136	421.2758
GR98	RAB	48	E52/3510	-90	360	MGA94_50	669740.3	7142653.136	421.2738
GR99	RAB	40	E52/3510	-90	360	MGA94_50	670340.304	7142253.135	421.2779
GWR1	RAB	60	E52/3600	-90	0	MGA94_50	672440	7139783	510
GWR12	RAB	26	E52/4224	-90	0	MGA94_50	675140	7138353	510
GWR2	RAB	40	E52/3600	-90	0	MGA94_50	672440	7139383	510
GWR20	RAB	16	E51/1738	-90	0	MGA94_50	667640	7130252	510
GWR24	RAB	42	E51/1738	-90	0	MGA94_50	666640	7130252	510
GWR25	RAB	20	E51/1842	-90	0	MGA94_50	666640	7130652	514
GWR26	RAB	12	E51/1842	-90	0	MGA94_50	666640	7131052	514
GWR27	RAB	20	E51/1842	-90	0	MGA94_50	666640	7131452	514
GWR3	RAB	30	E52/3600	-90	0	MGA94_50	672840	7138983	510
GWR4	RAB	30	E52/3600	-90	0	MGA94_50	672840	7138583	510
GWR5	RAB	26	E52/3600	-90	0	MGA94_50	672840	7138183	510
HAC001	AC	82	E51/1842	-90	0	MGA94_50	663940	7131252	510
HAC002	AC	66	E51/1842	-90	0	MGA94_50	663940	7131152	510
HAC002a	AC	98	E51/1842	-90	0	MGA94_50	663940	7131152	510
HAC003	AC	88	E51/1842	-90	0	MGA94_50	663940	7131052	510
HAC004	AC	90	E51/1842	-90	0	MGA94_50	663940	7130952	510
HAC005	AC	56	E51/1842	-90	0	MGA94_50	661140	7130952	510
HAC009	AC	36	E51/2231	-90	0	MGA94_50	652055.7931	7138073.927	500
HAC032	AC	45	E51/1842	-90	0	MGA94_50	660547.6769	7131098.757	500
HAC033	AC	48	E51/1842	-90	0	MGA94_50	660547.6769	7130905.106	500
HAC038	AC	66	E51/1842	-90	0	MGA94_50	662125.5192	7130726.212	500
HAC039	AC	60	E51/1842	-90	0	MGA94_50	662127.8775	7130915.144	500
HAC040	AC	42	E51/1842	-90	0	MGA94_50	662120.4975	7131111.154	500
HAC041	AC	66	E51/1842	-90	0	MGA94_50	662125.8078	7131301.855	500
HDR0001	RAB	91	E52/3510	-50	180	MGA94_50	672190.69	7142767.6	522
HDR0002	RAB	71	E52/3510	-50	180	MGA94_50	672409.5	7142618.52	522
HDR0003	RAB	93	E52/3510	-50	180	MGA94_50	672608.54	7142484.35	522
HDR0004	RAB	99	E52/3510	-50	180	MGA94_50	672805.28	7142352.03	522
HDR0005	RAB	86	E52/3510	-50	180	MGA94_50	673004.33	7142216.61	522
HDR0006	RAB	73	E52/3510	-50	180	MGA94_50	672211.56	7142157.09	522
HDR0007	RAB	77	E52/3510	-50	180	MGA94_50	672413.62	7142019.17	522
HDR0008	RAB	59	E52/3510	-50	180	MGA94_50	672610.89	7141886.03	522
HDR0009	RAB	72	E52/3510	-50	180	MGA94_50	672819.51	7141743.54	522
HDR0010	RAB	67	E52/4224	-50	180	MGA94_50	673037.97	7141597.92	522
HDR0011	RAB	20	E52/3510	-50	180	MGA94_50	672206.73	7142459.47	522
HDR0012	RAB	62	E52/3510	-90	360	MGA94_50	672605	7141890	520
HDR0013	RAB	84	E52/3510	-90	360	MGA94_50	672605	7142190	520
HDR0014	RAB	80	E52/3510	-90	360	MGA94_50	672605	7142490	520
HDR0015	RAB	26	E52/3510	-90	360	MGA94_50	672605	7142790	520
HDR0016	RAB	60	E52/3510	-90	360	MGA94_50	672605	7143090	520
HDR0017	RAB	40	E52/3510	-90	360	MGA94_50	672605	7143390	520
HDR0018	RAB	33	E52/3273	-90	360	MGA94_50	673805	7143390	520
HDR0019	RAB	49	E52/3273	-90	360	MGA94_50	673805	7143090	520
HDR0020	RAB	35	E52/3273	-90	360	MGA94_50	673805	7142790	520
HDR0021	RAB	37	E52/3273	-90	360	MGA94_50	673805	7142490	520
HDR0022	RAB	22	E52/3273	-90	360	MGA94_50	673805	7142190	520
HDR0023	RAB	28	E52/3273	-90	360	MGA94_50	673805	7141890	520
HDR0024	RAB	58	E52/3273	-90	360	MGA94_50	674805	7141890	520
HDR0025	RAB	29	E52/3273	-90	360	MGA94_50	674805	7142190	520
HDR0026	RAB	10	E52/3273	-90	360	MGA94_50	674805	7142490	520
HDR0027	RAB	102	E52/3273	-90	360	MGA94_50	674805	7142790	520
HDR0028	RAB	22	E52/3273	-90	360	MGA94_50	674805	7143090	520
HDR0029	RAB	36	E52/3273	-90	360	MGA94_50	674805	7143390	520
HDR0030	RAB	24	E52/3273	-50	360	MGA94_50	674985.53	7143268.01	520
HDR0031	RAB	41	E52/3273	-50	360	MGA94_50	675409.21	7142978.35	520
HDR0032	RAB	69	E52/3273	-50	360	MGA94_50	675609.69	7142844.12	520
HDR0033	RAB	37	E52/3273	-50	360	MGA94_50	675810.4	7142707.58	520
HDR0034	RAB	35	E52/3273	-50	360	MGA94_50	676017.98	7142566.71	520
HDR0035	RAB	36	E52/3273	-50	360	MGA94_50	678640.64	7141392.43	520
HDR0036	RAB	24	E52/3273	-50	360	MGA94_50	678430.59	7141533.74	520
HDR0037	RAB	53	E52/3510	-60	360	MGA94_50	667930.2885	7143938.543	510
HDR0038	RAB	69	E52/3510	-60	360	MGA94_50	668910.2906	7143881.555	510
HDR0039	RAB	90	E52/3510	-60	360	MGA94_50	668881.29	7143803.541	510

For personal use only

Hole ID	Hole Type	Hole Depth	Tenement	Dip	Azimuth	Grid ID	Easting	Northing	mRL
HDR0040	RAB	81	E52/3510	-60	360	MGA94_50	668987.2903	7143857.56	510
HDR0041	RAB	73	E52/3510	-60	360	MGA94_50	668960.2851	7143780.545	510
HDR0042	RAB	62	E52/4347	-60	360	MGA94_50	681605	7144010	530
HDR0043	RAB	81	E52/4347	-60	360	MGA94_50	681605	7143930	530
HDR0044	RAB	81	E52/4347	-60	360	MGA94_50	681605	7143850	530
HDR0045	RAB	58	E52/4347	-90	360	MGA94_50	683025	7144350	540
HDR0046	RAB	70	E52/4347	-90	360	MGA94_50	683025	7144430	540
HDR0047	RAB	52	E52/4347	-90	360	MGA94_50	683025	7144510	540
HDR0048	RAB	18	E52/4347	-60	180	MGA94_50	683505	7143190	540
HFAC001	AC	60	E52/4347	-60	180	MGA94_50	685752	7144882	600
HFAC002	AC	60	E52/4347	-60	180	MGA94_50	685755	7144894	600
HNRC0001	RC	82	E52/3510	0	0	MGA94_50	669011	7143803	510
HNRC0002	RC	124	E52/3510	0	0	MGA94_50	668987	7143803	510
HR001	RAB	50	E52/3510	-90	0	MGA94_50	671483	7141008	510
HR002	RAB	30	E52/3510	-90	0	MGA94_50	671487	7140772	510
HR003	RAB	45	E52/3510	-90	0	MGA94_50	671483	7140514	510
HR004	RAB	41	E52/3510	-90	0	MGA94_50	671478	7140283	510
HR005	RAB	47	E52/3600	-90	0	MGA94_50	673647	7139373	510
HR006	RAB	50	E52/4224	-90	0	MGA94_50	674021	7139355	510
HR007	RAB	40	E52/4224	-90	0	MGA94_50	674395	7139327	510
HR008	RAB	32	E52/4224	-90	0	MGA94_50	674792	7139299	510
HR009	RAB	20	E52/4224	-90	0	MGA94_50	675157	7139285	510
HR010	RAB	30	E52/4224	-90	0	MGA94_50	675541	7139244	510
HR011	RAB	20	E52/4224	-90	0	MGA94_50	675905	7139234	510
HR012	RAB	40	E52/4224	-90	0	MGA94_50	676284	7139202	510
HR013	RAB	35	E52/4224	-90	0	MGA94_50	674792	7139022	510
HR014	RAB	20	E52/4224	-90	0	MGA94_50	674783	7138712	510
HR015	RAB	1	E52/4224	-90	0	MGA94_50	674797	7138440	510
HR016	RAB	6	E52/4224	-90	0	MGA94_50	674802	7138144	510
HR017	RAB	39	E52/4224	-90	0	MGA94_50	678568	7137253	510
HR018	RAB	46	E52/4224	-90	0	MGA94_50	678587	7136967	510
HR019	RAB	35	E52/4224	-90	0	MGA94_50	679607	7136301	510
HR020	RAB	39	E52/4224	-90	0	MGA94_50	679598	7136597	510
HR021	RAB	34	E52/4224	-90	0	MGA94_50	679617	7136883	510
HR022	RAB	37	E52/4224	-90	0	MGA94_50	679617	7137179	510
HR023	RAB	30	E52/4224	-90	0	MGA94_50	680243	7137821	510
HR024	RAB	20	E52/3273	-90	0	MGA94_50	680252	7138121	510
HR025	RAB	40	E52/3273	-90	0	MGA94_50	680247	7138412	510
HR026	RAB	53	E52/3273	-90	0	MGA94_50	680233	7138699	510
HR027	RAB	44	E52/3273	-90	0	MGA94_50	680252	7138999	510
HR028	RAB	40	E52/3273	-90	0	MGA94_50	680254	7139299	510
HRC312	RC	57	E52/4347	0	0	MGA94_50	685656.44	7144943.93	510
HRC313	RC	45	E52/4347	0	0	MGA94_50	686859.47	7144737.12	510
HRD124	RAB	10	E52/4347	0	0	MGA94_50	685716.2283	7144809.196	520
HRD125	RAB	36	E52/4347	0	0	MGA94_50	685712.8558	7144833.811	520
HRD126	RAB	39	E52/4347	0	0	MGA94_50	685710.2666	7144859.726	520
HRD127	RAB	13	E52/4347	-50	180	MGA94_50	685711.0417	7144880.971	520
HRD128	RAB	16	E52/4347	-50	180	MGA94_50	685710.0027	7144889.52	520
HRD131	RAB	10	E52/4347	-50	180	MGA94_50	686948.8666	7144554.548	520
HRD132	RAB	10	E52/4347	-50	180	MGA94_50	686940.5795	7144606.887	520
HRD133	RAB	35	E52/4347	-50	180	MGA94_50	686939.5405	7144635.911	520
HRD134	RAB	28	E52/4347	-49	183	MGA94_50	686935.9124	7144671.154	520
HRD135	RAB	40	E52/4347	-50	175	MGA94_50	686933.3232	7144699.648	520
HRD136	RAB	35	E52/4347	-50	180	MGA94_50	686926.5863	7144726.603	520
HRD137	RAB	40	E52/4347	-50	180	MGA94_50	686923.9971	7144752.507	520
HRD138	RAB	40	E52/4347	-50	180	MGA94_50	686918.8105	7144780.492	520
HRD18	RAB	5	E52/4347	-50	180	MGA94_50	685264.2653	7144890.949	520
HRD19	RAB	5	E52/4347	-50	180	MGA94_50	685266.0794	7144904.427	520
HRD20	RAB	20	E52/4347	-50	180	MGA94_50	685268.4048	7144916.344	520
HRD21	RAB	20	E52/4347	-50	180	MGA94_50	685271.2578	7144929.301	520
HRD22	RAB	20	E52/4347	-50	180	MGA94_50	685274.1109	7144942.509	520
HRD23	RAB	20	E52/4347	-50	180	MGA94_50	685277.739	7144954.436	520
HRD24	RAB	20	E52/4347	-50	180	MGA94_50	685279.8088	7144966.874	520
HRD25	RAB	20	E52/4347	-50	180	MGA94_50	685281.3672	7144980.341	520
HRD26	RAB	20	E52/4347	-50	180	MGA94_50	685284.4759	7144991.229	520
HWRC001	RC	184	E51/2211	-60	313	MGA94_50	671850	7123200	500

For personal use only

Hole ID	Hole Type	Hole Depth	Tenement	Dip	Azimuth	Grid ID	Easting	Northing	mRL
JRB110	RAB	56	E52/4347	-90	0	MGA94_50	672140	7146453	510
JRB112	RAB	70	E52/4347	-90	0	MGA94_50	672190	7146453	510
JRB154	RAB	20	E52/4347	-90	0	MGA94_50	672740	7146953	510
JRB155	RAB	43	E52/4347	-90	0	MGA94_50	672540	7146953	510
JRB156	RAB	48	E52/4347	-90	0	MGA94_50	672340	7146953	510
JRB157	RAB	44	E52/4347	-90	0	MGA94_50	672140	7146953	510
JRB167	RAB	40	E52/4347	-90	0	MGA94_50	672140	7146753	510
JRB168	RAB	40	E52/4347	-90	0	MGA94_50	672340	7146753	510
JRB169	RAB	52	E52/4347	-90	0	MGA94_50	672540	7146753	510
JRB170	RAB	32	E52/4347	-90	0	MGA94_50	672390	7146153	510
JRB171	RAB	31	E52/4347	-90	0	MGA94_50	672590	7146153	510
JRB172	RAB	44	E52/4347	-90	0	MGA94_50	672790	7146153	510
JRB173	RAB	44	E52/4347	-90	0	MGA94_50	672990	7146153	510
JRB174	RAB	17	E52/4347	-90	0	MGA94_50	673190	7146153	510
JRB200	RAB	50	E52/4347	-90	0	MGA94_50	674747.23	7147143	510
JRB201	RAB	84	E52/4347	-90	0	MGA94_50	674481.08	7146843	510
JRB202	RAB	36	E52/4347	-90	0	MGA94_50	674281.46	7146618	510
JRB203	RAB	56	E52/4347	-90	0	MGA94_50	674614.16	7146993	510
JRB204	RAB	64	E52/4347	-90	0	MGA94_50	674680.69	7147068	510
JRB205	RAB	48	E52/4347	-90	0	MGA94_50	674713.96	7147105.1	510
JRB206	RAB	46	E52/4347	-90	0	MGA94_50	677740	7146153	510
JRB207	RAB	48	E52/4347	-90	0	MGA94_50	677940	7146553	510
JRB208	RAB	52	E52/4347	-90	0	MGA94_50	678140	7146953	510
JRB211	RAB	40	E52/4347	-90	0	MGA94_50	678190	7147053	510
JRB212	RAB	52	E52/4347	-90	0	MGA94_50	677990	7146653	510
JRB213	RAB	48	E52/4347	-90	0	MGA94_50	677915	7146713	510
JRB221	RAB	68	E52/4347	-60	270	MGA94_50	672140	7146353	510
JRB222	RAB	60	E52/4347	-60	270	MGA94_50	672190	7146353	510
JRB223	RAB	56	E52/4347	-60	270	MGA94_50	672240	7146353	510
JRB23	RAB	50	E52/4347	-90	0	MGA94_50	675489	7144582	510
JRB24	RAB	50	E52/4347	-90	0	MGA94_50	675513	7145025	510
JRB25	RAB	44	E52/3273	-90	0	MGA94_50	674789	7145285	510
JRB26	RAB	2	E52/4347	-90	0	MGA94_50	672440	7146553	510
JRB27	RAB	50	E52/4347	-60	225	MGA94_50	672340	7146653	510
JRB28	RAB	20	E52/4347	-90	0	MGA94_50	672290	7146153	510
JRB29	RAB	32	E52/4347	-90	0	MGA94_50	672240	7145753	510
JRB30	RAB	42	E52/4347	-90	0	MGA94_50	675808.73	7146375.1	510
JRB31	RAB	72	E52/4347	-90	0	MGA94_50	675810.93	7146694.81	510
JRB32	RAB	44	E52/4347	-90	0	MGA94_50	675748.89	7147138.54	510
JSRB0027	RAB	60	E52/4347	-90	360	MGA94_50	673089.909	7145553.09	510
JSRB0028	RAB	84	E52/4347	-90	360	MGA94_50	673089.909	7145353.089	510
JSRB0029	RAB	81	E52/3273	-90	360	MGA94_50	673089.909	7145153.088	510
JSRB0030	RAB	39	E52/3273	-90	360	MGA94_50	673889.913	7145253.089	510
JSRB0031	RAB	87	E52/3273	-90	360	MGA94_50	673889.913	7145053.088	510
JSRB0032	RAB	63	E52/3273	-90	360	MGA94_50	673889.913	7144853.087	510
JSRB0033	RAB	91	E52/3273	-90	360	MGA94_50	673889.914	7144453.085	510
JSRB0034	RAB	22	E52/3273	-90	360	MGA94_50	673889.914	7144053.083	510
JSRB0035	RAB	75	E52/3273	-90	0	MGA94_50	674679.917	7145053.089	510
JSRB0036	RAB	99	E52/3273	-90	0	MGA94_50	674689.917	7144853.088	510
JSRB0037	RAB	90	E52/3273	-90	0	MGA94_50	674689.917	7144653.087	510
JSRB0038	RAB	65	E52/3273	-90	0	MGA94_50	674689.918	7144453.086	510
JSRB0039	RAB	56	E52/4347	-90	0	MGA94_50	675489.921	7144653.087	510
JSRB0040	RAB	51	E52/4347	-90	0	MGA94_50	675489.922	7144453.086	510
JSRB0041	RAB	41	E52/4347	-90	0	MGA94_50	675489.922	7144253.085	510
JSRB0042	RAB	27	E52/4347	-90	0	MGA94_50	675489.922	7144053.084	510
JSRB0043	RAB	105	E52/4347	-90	0	MGA94_50	676289.925	7145253.091	510
JSRB0044	RAB	99	E52/4347	-90	0	MGA94_50	676289.925	7145053.09	510
JSRB0045	RAB	96	E52/4347	-90	0	MGA94_50	676289.925	7144853.089	510
JSRB0046	RAB	80	E52/4347	-90	0	MGA94_50	676289.926	7144453.087	510
JSRB0047	RAB	53	E52/4347	-90	0	MGA94_50	676289.926	7144253.086	510
JSRB0048	RAB	96	E52/4347	-90	0	MGA94_50	676289.926	7144053.085	510
JSRB0051	RAB	75	E52/4347	-90	0	MGA94_50	677089.93	7144053.086	510
JSRB0052	RAB	27	E52/4347	-90	0	MGA94_50	677089.93	7143853.085	510
JSRB0053	RAB	36	E52/4347	-90	0	MGA94_50	677889.934	7144253.088	510
JSRB0054	RAB	21	E52/4347	-90	0	MGA94_50	677889.934	7144053.086	510
JSRB0055	RAB	21	E52/4347	-90	0	MGA94_50	677889.934	7143853.085	510

For personal use only

Hole ID	Hole Type	Hole Depth	Tenement	Dip	Azimuth	Grid ID	Easting	Northing	mRL
JSRB0058	RAB	51	E52/4347	-90	0	MGA94_50	677889.931	7147053.102	510
JSRB0059	RAB	87	E52/4347	-90	0	MGA94_50	677889.932	7146853.101	510
JSRB0060	RAB	113	E52/4347	-90	0	MGA94_50	677889.932	7146653.1	510
JSRB0061	RAB	90	E52/4347	-90	0	MGA94_50	677889.932	7146253.098	510
JSRB0071	RAB	72	E52/4347	-60	360	MGA94_50	672139.903	7146403.093	510
JSRB0072	RAB	51	E52/4347	-60	360	MGA94_50	672189.903	7146303.093	510
JSRB0073	RAB	60	E52/4347	-60	360	MGA94_50	672239.904	7146303.093	510
JSRB0074	RAB	57	E52/4347	-60	360	MGA94_50	672289.904	7146303.093	510
JSRB0079	RAB	49	E52/3510	-60	360	MGA94_50	671377	7145136	510
JSRB0080	RAB	80	E52/3510	-60	360	MGA94_50	671424	7145289	510
MPA184	AC	70	E51/1842	-60	360	MGA94_50	667597.5	7139144.54	510
MPA185	AC	52	E51/1842	-90	0	MGA94_50	666340	7138953	510
MPA192	AC	14	E51/1842	-90	0	MGA94_50	666740	7133152	510
MPA193	AC	24	E51/1842	-90	0	MGA94_50	666340	7133152	510
MPA194	AC	32	E51/1842	-90	0	MGA94_50	665940	7133152	510
MPY10	RAB	30	E51/1842	-90	0	MGA94_50	662265	7138203	510
MPY100	RAB	61	E51/1842	-90	0	MGA94_50	667831.67	7139165.96	510
MPY101	RAB	56	E51/1842	-90	0	MGA94_50	667870.4	7139163.88	510
MPY102	RAB	59	E51/1842	-90	0	MGA94_50	667868.32	7139125.15	510
MPY103	RAB	59	E51/1842	-90	0	MGA94_50	667864.98	7139082.58	510
MPY104	RAB	38	E51/1842	-90	0	MGA94_50	667864.16	7139047.69	510
MPY105	RAB	59	E51/1842	-90	0	MGA94_50	667717.57	7139210.91	510
MPY106	RAB	68	E51/1842	-60	180	MGA94_50	667892.9	7139220.93	510
MPY107	RAB	50	E51/1842	-60	180	MGA94_50	667899.49	7139280.89	510
MPY108	RAB	60	E51/1842	-60	180	MGA94_50	667891.9	7139330.067	510
MPY109	RAB	62	E51/1842	-60	180	MGA94_50	667894.33	7139378.455	510
MPY11	RAB	42	E51/1842	-90	0	MGA94_50	662265	7137803	510
MPY110	RAB	70	E51/1842	-60	180	MGA94_50	667893.56	7139428.647	510
MPY111	RAB	80	E51/1842	-60	180	MGA94_50	667890.875	7139477.434	510
MPY112	RAB	78	E51/1842	-60	180	MGA94_50	667866.39	7139534.435	510
MPY113	RAB	50	E51/1842	-60	180	MGA94_50	667886.845	7139585.726	510
MPY114	RAB	50	E51/1842	-60	180	MGA94_50	667883.6427	7139633.73	510
MPY115	RAB	62	E51/1842	-60	180	MGA94_50	667792.94	7139273.058	510
MPY116	RAB	74	E51/1842	-60	180	MGA94_50	667681.07	7138892.46	510
MPY117	RAB	74	E51/1842	-60	180	MGA94_50	667683.67	7138940.87	510
MPY118	RAB	65	E51/1842	-60	180	MGA94_50	667686.26	7138989.27	510
MPY119	RAB	61	E51/1842	-60	180	MGA94_50	667688.86	7139037.68	510
MPY12	RAB	20	E51/1842	-90	0	MGA94_50	662290	7137428	510
MPY120	RAB	64	E51/1842	-60	180	MGA94_50	667691.46	7139086.09	510
MPY121	RAB	53	E51/1842	-60	180	MGA94_50	667694.06	7139134.5	510
MPY122	RAB	70	E51/1842	-60	180	MGA94_50	667696.65	7139182.91	510
MPY123	RAB	70	E51/1842	-60	180	MGA94_50	667699.25	7139231.3	510
MPY124	RAB	50	E52/3510	-90	0	MGA94_50	667040	7140353	510
MPY125	RAB	48	E52/3510	-90	0	MGA94_50	666800	7140033	510
MPY126	RAB	50	E51/1842	-90	0	MGA94_50	666560	7139713	510
MPY127	RAB	36	E51/1842	-90	0	MGA94_50	666330	7139393	510
MPY128	RAB	50	E52/3510	-90	0	MGA94_50	665690	7139893	510
MPY129	RAB	46	E52/3510	-90	0	MGA94_50	665930	7140213	510
MPY13	RAB	46	E51/1842	-90	0	MGA94_50	662290	7137028	510
MPY130	RAB	48	E52/3510	-90	0	MGA94_50	666170	7140533	510
MPY131	RAB	64	E52/3510	-90	0	MGA94_50	666410	7140853	510
MPY132	RAB	15	E51/1842	-90	0	MGA94_50	668118.22	7138542.565	510
MPY133	RAB	30	E51/1842	-90	0	MGA94_50	668242.9585	7138702.95	510
MPY134	RAB	22	E51/1842	-90	0	MGA94_50	668319.879	7138846.88	510
MPY135	RAB	26	E51/1842	-90	0	MGA94_50	668439.1978	7139021.62	510
MPY136	RAB	40	E51/1842	-90	0	MGA94_50	668613.788	7139175.927	510
MPY137	RAB	60	E51/1842	-60	180	MGA94_50	667654.03	7139112.37	510
MPY138	RAB	60	E51/1842	-60	180	MGA94_50	667655.59	7139141.4	510
MPY14	RAB	26	E51/1842	-90	0	MGA94_50	662340	7136628	510
MPY141	RAB	56	E51/1842	-90	0	MGA94_50	663540	7139853	510
MPY142	RAB	44	E51/1842	-90	0	MGA94_50	663540	7138253	510
MPY143	RAB	34	E51/1842	-90	0	MGA94_50	663540	7139053	510
MPY144	RAB	48	E51/1842	-90	0	MGA94_50	663540	7139453	510
MPY145	RAB	72	E51/1842	-90	0	MGA94_50	663540	7138653	510
MPY146	RAB	84	E51/1842	-90	0	MGA94_50	664740	7139053	510
MPY147	RAB	36	E51/1842	-90	0	MGA94_50	664740	7138253	510

For personal use only

Hole ID	Hole Type	Hole Depth	Tenement	Dip	Azimuth	Grid ID	Easting	Northing	mRL
MPY150	RAB	24	E51/1842	-90	0	MGA94_50	664740	7138053	510
MPY151	RAB	26	E51/1842	-90	0	MGA94_50	664740	7138153	510
MPY152	RAB	62	E51/1842	-90	0	MGA94_50	665540	7138253	510
MPY155	RAB	50	E51/1842	-90	0	MGA94_50	665540	7138653	510
MPY156	RAB	30	E51/1842	-90	0	MGA94_50	664140	7138253	510
MPY159	RAB	40	E51/1842	-90	0	MGA94_50	664140	7138453	510
MPY160	RAB	34	E51/1842	-90	0	MGA94_50	664140	7138153	510
MPY161	RAB	62	E51/1842	-90	0	MGA94_50	662540	7138253	510
MPY162	RAB	72	E51/1842	-90	0	MGA94_50	667147.21	7139248.48	510
MPY163	RAB	54	E51/1842	-90	0	MGA94_50	667387.389	7139039.576	510
MPY164	RAB	20	E51/1842	-90	0	MGA94_50	666640	7131852	510
MPY165	RAB	6	E51/1842	-90	0	MGA94_50	666640	7132252	510
MPY166	RAB	66	E51/1842	-90	0	MGA94_50	667411.5186	7139155.05	510
MPY167	RAB	30	E51/1842	-90	0	MGA94_50	665540	7138053	510
MPY175	RAB	40	E51/1842	-90	0	MGA94_50	661740	7137553	510
MPY176	RAB	40	E51/1842	-90	0	MGA94_50	661740	7137953	510
MPY177	RAB	40	E51/1842	-90	0	MGA94_50	661740	7138353	510
MPY178	RAB	21	E51/1842	-90	0	MGA94_50	660940	7137153	510
MPY179	RAB	26	E51/1842	-90	0	MGA94_50	660940	7137553	510
MPY180	RAB	38	E51/1842	-90	0	MGA94_50	660940	7137953	510
MPY181	RAB	40	E51/1842	-90	0	MGA94_50	660940	7138353	510
MPY182	RAB	20	E51/2231	-90	0	MGA94_50	660140	7137553	510
MPY183	RAB	20	E51/2231	-90	0	MGA94_50	660140	7137953	510
MPY24	RAB	20	E51/1842	-90	0	MGA94_50	667290	7138053	510
MPY25	RAB	44	E51/1842	-90	0	MGA94_50	667165	7138428	510
MPY26	RAB	62	E51/1842	-90	0	MGA94_50	667181.9	7138830	510
MPY27	RAB	70	E51/1842	-90	0	MGA94_50	667320.71	7139251.63	510
MPY28	RAB	47	E51/1842	-90	0	MGA94_50	667307.43	7139657.24	510
MPY29	RAB	48	E52/3510	-90	0	MGA94_50	667275	7140203	510
MPY30	RAB	44	E51/1842	-90	0	MGA94_50	669790	7138578	510
MPY31	RAB	54	E51/1842	-90	0	MGA94_50	669615	7138228	510
MPY32	RAB	47	E51/1842	-90	0	MGA94_50	669240	7137503	510
MPY33	RAB	30	E51/1842	-90	0	MGA94_50	668940	7136852	510
MPY34	RAB	48	E51/1842	-90	0	MGA94_50	667287.21	7139565.33	510
MPY35	RAB	56	E51/1842	-90	0	MGA94_50	667282.24	7139465.79	510
MPY36	RAB	64	E51/1842	-90	0	MGA94_50	667265.91	7139379.47	510
MPY37	RAB	50	E51/1842	-90	0	MGA94_50	667253.68	7139284.69	510
MPY38	RAB	52	E51/1842	-90	0	MGA94_50	667245	7139230	510
MPY39	RAB	63	E51/1842	-90	0	MGA94_50	667221	7139080	510
MPY40	RAB	66	E51/1842	-90	0	MGA94_50	667204	7138980	510
MPY41	RAB	58	E51/1842	-90	0	MGA94_50	667385.96	7138820.9	510
MPY42	RAB	40	E51/1842	-90	0	MGA94_50	667579.6	7138810.52	510
MPY43	RAB	50	E51/1842	-90	0	MGA94_50	667772.17	7138780.77	510
MPY44	RAB	40	E51/1842	-90	0	MGA94_50	667083.95	7138818	510
MPY45	RAB	50	E51/1842	-90	0	MGA94_50	666784.31	7139036.71	510
MPY46	RAB	64	E51/1842	-90	0	MGA94_50	666445	7139303	510
MPY47	RAB	28	E51/1842	-90	0	MGA94_50	667205	7138563	510
MPY48	RAB	20	E51/1842	-90	0	MGA94_50	667233	7138465	510
MPY49	RAB	20	E51/1842	-90	0	MGA94_50	667289	7138269	510
MPY50	RAB	20	E51/1842	-90	0	MGA94_50	667317	7138171	510
MPY55	RAB	52	E51/1842	-90	0	MGA94_50	665790	7138353	510
MPY56	RAB	66	E51/1842	-90	0	MGA94_50	665440	7139153	510
MPY6	RAB	30	E51/1842	-90	0	MGA94_50	662215	7139778	510
MPY60	RAB	50	E51/1842	-90	0	MGA94_50	666980.39	7139061.37	510
MPY61	RAB	50	E51/1842	-90	0	MGA94_50	666988.01	7139148.68	510
MPY62	RAB	50	E51/1842	-90	0	MGA94_50	666992.707	7139249.991	510
MPY63	RAB	41	E51/1842	-90	0	MGA94_50	666987.88	7139351.978	510
MPY64	RAB	59	E51/1842	-90	0	MGA94_50	666995.1295	7139448.83	510
MPY65	RAB	56	E51/1842	-90	0	MGA94_50	666997.44	7139552.169	510
MPY66	RAB	41	E51/1842	-90	0	MGA94_50	667201.31	7139549.69	510
MPY67	RAB	44	E51/1842	-90	0	MGA94_50	667191.52	7139442.12	510
MPY68	RAB	52	E51/1842	-90	0	MGA94_50	667191.67	7139342.965	510
MPY7	RAB	50	E51/1842	-90	0	MGA94_50	662240	7139403	510
MPY70	RAB	34	E51/1842	-90	0	MGA94_50	667191.309	7139243.932	510
MPY71	RAB	29	E51/1842	-90	0	MGA94_50	667191.145	7139144.33	510
MPY72	RAB	30	E51/1842	-90	0	MGA94_50	667180.836	7139042.536	510

For personal use only

Hole ID	Hole Type	Hole Depth	Tenement	Dip	Azimuth	Grid ID	Easting	Northing	mRL
MPY73	RAB	41	E51/1842	-90	0	MGA94_50	666788.37	7139151.33	510
MPY74	RAB	50	E51/1842	-90	0	MGA94_50	666791.72	7139250.44	510
MPY75	RAB	50	E51/1842	-90	0	MGA94_50	666798	7139345.86	510
MPY76	RAB	50	E51/1842	-90	0	MGA94_50	666797	7139452.23	510
MPY77	RAB	50	E51/1842	-90	0	MGA94_50	666803.55	7139550.09	510
MPY78	RAB	50	E51/1842	-90	0	MGA94_50	666806.82	7139650.42	510
MPY79	RAB	50	E51/1842	-90	0	MGA94_50	667780.5	7138935.67	510
MPY8	RAB	70	E51/1842	-90	0	MGA94_50	662240	7139003	510
MPY80	RAB	41	E51/1842	-90	0	MGA94_50	667785.7	7139032.48	510
MPY81	RAB	34	E51/1842	-90	0	MGA94_50	667790.87	7139129.31	510
MPY82	RAB	26	E51/2231	-90	0	MGA94_50	659480	7137285	510
MPY83	RAB	22	E51/2231	-90	0	MGA94_50	659555	7137683	510
MPY84	RAB	35	E51/2231	-90	0	MGA94_50	659374	7138542	510
MPY85	RAB	32	E51/2231	-90	0	MGA94_50	659540	7138920	510
MPY86	RAB	32	E51/2231	-90	0	MGA94_50	659670	7139315	510
MPY87	RAB	30	E51/2231	-90	0	MGA94_50	659798	7139521	510
MPY88	RAB	34	E51/2231	-90	0	MGA94_50	659900	7139931	510
MPY9	RAB	26	E51/1842	-90	0	MGA94_50	662240	7138653	510
MPY91	RAB	33	E51/1842	-90	0	MGA94_50	665466	7133105	510
MPY92	RAB	50	E51/1842	-90	0	MGA94_50	667793.164	7139227.627	510
MPY93	RAB	50	E51/1842	-60	225	MGA94_50	667789.85	7139128.39	510
MPY94	RAB	47	E51/1842	-60	225	MGA94_50	667806.17	7139143.05	510
MPY95	RAB	71	E51/1842	-90	0	MGA94_50	667792.95	7139168.03	510
MPY96	RAB	59	E51/1842	-90	0	MGA94_50	667754.22	7139170.11	510
MPY97	RAB	53	E51/1842	-90	0	MGA94_50	667752.14	7139131.39	510
MPY98	RAB	65	E51/1842	-90	0	MGA94_50	667827.52	7139088.49	510
MPY99	RAB	56	E51/1842	-90	0	MGA94_50	667829.59	7139127.23	510
MWAC2601	AC	73	E52/4347	-60	177.7	MGA94_50	673100	7145400	522.77
MWAC2602	AC	153	E52/4347	-60	177.7	MGA94_50	673100	7145500	523.05
MWAC2603	AC	165	E52/4347	-60	177.7	MGA94_50	673100	7145600	523.15
MWAC2604	AC	156	E52/4347	-60	177.7	MGA94_50	673100	7145700	523.25
MWAC2605	AC	165	E52/4347	-60	177.7	MGA94_50	673100	7145800	523.42
MWAC2606	AC	76	E52/4347	-60	177.7	MGA94_50	673100	7145900	523.59
MWAC2607	AC	102	E52/4347	-60	177.7	MGA94_50	673100	7146000	523.78
MWAC2608	AC	55	E52/4347	-60	177.7	MGA94_50	673100	7146100	524.17
MWAC2609	AC	35	E52/4347	-60	177.7	MGA94_50	673100	7146200	524.59
MWAC2610	AC	50	E52/4347	-60	177.7	MGA94_50	673100	7146300	524.97
MWAC2611	AC	64	E52/4347	-60	177.7	MGA94_50	673100	7146400	525.16
MWAC2612	AC	66	E52/4347	-60	177.7	MGA94_50	673100	7146500	525.35
MWAC2613	AC	58	E52/4347	-60	177.7	MGA94_50	673100	7146600	525.49
MWAC2614	AC	51	E52/4347	-60	177.7	MGA94_50	673100	7146700	525.59
MWAC2615	AC	78	E52/4347	-60	177.7	MGA94_50	673100	7146800	525.71
MWAC2616	AC	53	E52/4347	-60	177.7	MGA94_50	673100	7146900	526.08
MWAC2617	AC	47	E52/4347	-60	177.7	MGA94_50	673100	7147000	526.48
MWAC2618	AC	31	E52/4347	-60	177.7	MGA94_50	673100	7147100	526.74
MWAC2619	AC	135	E52/4347	-60	177.7	MGA94_50	674700	7145400	525.48
MWAC2620	AC	123	E52/4347	-60	177.7	MGA94_50	674700	7145500	525.75
MWAC2621	AC	155	E52/4347	-60	177.7	MGA94_50	674700	7145600	525.81
MWAC2622	AC	165	E52/4347	-60	177.7	MGA94_50	674700	7145700	525.94
MWAC2623	AC	165	E52/4347	-60	177.7	MGA94_50	674700	7145800	526.1
MWAC2624	AC	165	E52/4347	-60	177.7	MGA94_50	674700	7145900	526.06
MWAC2625	AC	159	E52/4347	-60	177.7	MGA94_50	674700	7146000	526
MWAC2626	AC	165	E52/4347	-60	177.7	MGA94_50	674700	7146100	526.15
MWAC2627	AC	165	E52/4347	-60	177.7	MGA94_50	674700	7146200	526.37
MWAC2628	AC	165	E52/4347	-60	177.7	MGA94_50	674700	7146300	526.56
MWAC2629	AC	165	E52/4347	-60	177.7	MGA94_50	674700	7146400	526.66
MWAC2630	AC	142	E52/4347	-60	177.7	MGA94_50	674700	7146500	526.84
MWAC2631	AC	165	E52/4347	-60	177.7	MGA94_50	674700	7146600	527.01
MWAC2632	AC	150	E52/4347	-60	177.7	MGA94_50	674700	7146700	527.14
MWAC2633	AC	165	E52/4347	-60	177.7	MGA94_50	674700	7146800	527.27
MWAC2634	AC	165	E52/4347	-60	177.7	MGA94_50	674700	7146900	527.63
MWAC2635	AC	165	E52/4347	-60	177.7	MGA94_50	674700	7147000	528.02
MWAC2636	AC	131	E52/4347	-60	177.7	MGA94_50	674700	7147100	528.4
MWAC2637	AC	49	E52/4347	-60	177.7	MGA94_50	676300	7143500	525.51
MWAC2638	AC	55	E52/4347	-60	177.7	MGA94_50	676300	7143600	526.22
MWAC2639	AC	81	E52/4347	-60	177.7	MGA94_50	676300	7143700	526.77

For personal use only

Hole ID	Hole Type	Hole Depth	Tenement	Dip	Azimuth	Grid ID	Easting	Northing	mRL
MWAC2640	AC	109	E52/4347	-60	177.7	MGA94_50	676300	7143800	527.35
MWAC2641	AC	76	E52/4347	-60	177.7	MGA94_50	676300	7143900	527.93
MWAC2642	AC	48	E52/4347	-60	177.7	MGA94_50	676300	7144000	528.47
MWAC2643	AC	99	E52/4347	-60	177.7	MGA94_50	676300	7144100	528.98
MWAC2644	AC	44	E52/4347	-60	177.7	MGA94_50	676300	7144200	529.44
MWAC2645	AC	67	E52/4347	-60	177.7	MGA94_50	676300	7144300	529.81
MWAC2646	AC	78	E52/4347	-60	177.7	MGA94_50	676300	7144400	530.17
MWAC2647	AC	165	E52/4347	-60	177.7	MGA94_50	676300	7144500	530.41
MWAC2648	AC	165	E52/4347	-60	177.7	MGA94_50	676300	7144600	530.64
MWAC2649	AC	109	E52/4347	-60	177.7	MGA94_50	676300	7144700	530.86
MWAC2650	AC	159	E52/4347	-60	177.7	MGA94_50	676300	7144800	531.07
MWAC2651	AC	165	E52/4347	-60	177.7	MGA94_50	676300	7144900	531.19
MWAC2652	AC	165	E52/4347	-60	177.7	MGA94_50	676300	7145000	531.27
MWAC2653	AC	165	E52/4347	-60	177.7	MGA94_50	676300	7145100	531.49
MWAC2654	AC	165	E52/4347	-60	177.7	MGA94_50	676300	7145200	531.7
MWAC2655	AC	165	E52/4347	-60	177.7	MGA94_50	676300	7145300	531.94
MWAC2656	AC	165	E52/4347	-60	177.7	MGA94_50	676300	7145400	532.12
MWAC2657	AC	165	E52/4347	-60	177.7	MGA94_50	676300	7145500	532.29
MWAC2658	AC	147	E52/4347	-60	177.7	MGA94_50	676300	7145600	532.34
MWAC2659	AC	165	E52/4347	-60	177.7	MGA94_50	676300	7145700	532.37
MWAC2660	AC	165	E52/4347	-60	177.7	MGA94_50	676300	7145800	532.37
MWAC2661	AC	165	E52/4347	-60	177.7	MGA94_50	676300	7145900	532.33
MWAC2662	AC	165	E52/4347	-60	177.7	MGA94_50	676300	7146000	532.29
MWAC2663	AC	165	E52/4347	-60	177.7	MGA94_50	676300	7146100	532.49
MWAC2664	AC	121	E52/4347	-60	177.7	MGA94_50	676300	7146200	532.77
MWAC2665	AC	109	E52/4347	-60	177.7	MGA94_50	676300	7146300	533.02
MWAC2666	AC	159	E52/4347	-60	177.7	MGA94_50	676300	7146400	533.17
MWAC2667	AC	152	E52/4347	-60	177.7	MGA94_50	676300	7146500	533.31
MWAC2668	AC	112	E52/4347	-60	177.7	MGA94_50	676300	7146600	533.4
MWAC2669	AC	104	E52/4347	-61	177.7	MGA94_50	676300.17	7146646	532.37
MWAC2670	AC	88	E52/4347	-60	177.7	MGA94_50	676300	7146700	533.45
MWAC2671	AC	123	E52/4347	-60	177.7	MGA94_50	676300	7146800	533.47
MWAC2672	AC	101	E52/4347	-60	177.7	MGA94_50	676300	7146900	533.63
MWAC2673	AC	80	E52/4347	-60	177.7	MGA94_50	676300	7147000	533.82
MWAC2674	AC	105	E52/4347	-60	177.7	MGA94_50	676300	7147100	534.02
MWAC2700	AC	7	E52/4347	-60	177.7	MGA94_50	677900	7143500	540.88
MWAC2901	AC	8	E52/4347	-60	177.7	MGA94_50	677900	7143600	541.52
MWAC2902	AC	3	E52/4347	-60	177.7	MGA94_50	677900	7143700	541.99
MWAC2903	AC	15	E52/4347	-60	177.7	MGA94_50	677900	7143800	542.3
MWAC2904	AC	10	E52/4347	-60	177.7	MGA94_50	677900	7143900	542.61
MWAC2905	AC	4	E52/4347	-60	177.7	MGA94_50	677900	7144000	542.7
MWAC2906	AC	43	E52/4347	-60	177.7	MGA94_50	677900	7144100	542.7
MWAC2907	AC	135	E52/4347	-60	177.7	MGA94_50	677900	7144200	542.7
MWAC2908	AC	100	E52/4347	-60	177.7	MGA94_50	677900	7144300	542.69
MWAC2909	AC	76	E52/4347	-60	177.7	MGA94_50	677900	7144400	542.68
MWAC2910	AC	81	E52/4347	-60	177.7	MGA94_50	677900	7144500	542.66
MWAC2911	AC	71	E52/4347	-60	177.7	MGA94_50	677900	7144600	542.64
MWAC2912	AC	160	E52/4347	-60	177.7	MGA94_50	677900	7144700	542.62
MWAC2913	AC	144	E52/4347	-60	177.7	MGA94_50	677900	7144800	542.61
MWAC2914	AC	91	E52/4347	-60	177.7	MGA94_50	677904	7144654	537.61
MWAC2915	AC	90	E52/4347	-60	177.7	MGA94_50	677899	7144446	537.61
MWAC2916	AC	110	E52/4347	-60	177.7	MGA94_50	677900	7144900	542.6
MWAC2917	AC	114	E52/4347	-60	177.7	MGA94_50	677900	7145000	542.59
MWAC2918	AC	165	E52/4347	-60	177.7	MGA94_50	677900	7145100	542.57
MWAC2919	AC	113	E52/4347	-60	177.7	MGA94_50	677900	7145200	542.56
MWAC2920	AC	133	E52/4347	-60	177.7	MGA94_50	677900	7145300	542.05
MWAC2921	AC	116	E52/4347	-60	177.7	MGA94_50	677900	7145400	541.41
MWAC2922	AC	19	E52/4347	-60	177.7	MGA94_50	677900	7145500	540.83
MWAC2923	AC	72	E52/4347	-60	177.7	MGA94_50	677900	7145600	540.13
MWAC2924	AC	90	E52/4347	-60	177.7	MGA94_50	677900	7145700	539.43
MWAC2925	AC	134	E52/4347	-60	177.7	MGA94_50	677900	7145800	538.9
MWAC2926	AC	165	E52/4347	-60	177.7	MGA94_50	677900	7145900	538.45
MWAC2927	AC	165	E52/4347	-60	177.7	MGA94_50	677900	7146000	537.99
MWAC2928	AC	159	E52/4347	-60	177.7	MGA94_50	677900	7146100	537.85
MWAC2929	AC	58	E52/4347	-60	177.7	MGA94_50	677905	7145500	540.83
MWAC2930	AC	165	E52/4347	-60	177.7	MGA94_50	677900	7146200	537.78

For personal use only

Hole ID	Hole Type	Hole Depth	Tenement	Dip	Azimuth	Grid ID	Easting	Northing	mRL
MWAC2931	AC	129	E52/4347	-60	177.7	MGA94_50	677900	7146300	537.76
MWAC2932	AC	165	E52/4347	-60	177.7	MGA94_50	677900	7146400	537.76
MWAC2933	AC	102	E52/4347	-60	177.7	MGA94_50	677900	7146500	537.75
MWAC2934	AC	145	E52/4347	-60	177.7	MGA94_50	677900	7146600	537.96
MWAC2935	AC	165	E52/4347	-60	177.7	MGA94_50	677900	7146700	538.4
MWAC2936	AC	165	E52/4347	-60	177.7	MGA94_50	677900	7146800	538.85
MWAC2937	AC	122	E52/4347	-60	177.7	MGA94_50	677900	7146900	539.5
MWAC2938	AC	165	E52/4347	-60	177.7	MGA94_50	677900	7147000	540.23
MWAC2939	AC	81	E52/4347	-60	177.7	MGA94_50	677900	7147100	540.91
MWAC2950	AC	31	E52/4347	-60	177.7	MGA94_50	679500	7143500	536.92
MWAC2951	AC	109	E52/4347	-60	177.7	MGA94_50	679500	7143600	537.57
MWAC2952	AC	78	E52/4347	-60	177.7	MGA94_50	679500	7143700	538.09
MWAC2953	AC	53	E52/4347	-60	177.7	MGA94_50	679500	7143800	538.52
MWAC2954	AC	76	E52/4347	-60	177.7	MGA94_50	679500	7143900	538.95
MWAC2955	AC	117	E52/4347	-60	177.7	MGA94_50	679500	7144000	539.27
MWAC2956	AC	111	E52/4347	-60	177.7	MGA94_50	679500	7144100	539.59
MWAC2957	AC	126	E52/4347	-60	177.7	MGA94_50	679500	7144200	539.82
MWAC2958	AC	107	E52/4347	-60	177.7	MGA94_50	679500	7144300	539.81
MWAC2959	AC	96	E52/4347	-60	177.7	MGA94_50	679500	7144400	539.8
MWAC2960	AC	165	E52/4347	-60	177.7	MGA94_50	679500	7144500	539.84
MWAC2961	AC	165	E52/4347	-60	177.7	MGA94_50	679500	7144600	539.9
MWAC2962	AC	17	E52/4347	-60	177.7	MGA94_50	679500	7144700	539.96
MWAC2963	AC	136	E52/4347	-60	177.7	MGA94_50	679500	7144800	539.95
MWAC2964	AC	16	E52/4347	-60	177.7	MGA94_50	679500	7144900	539.95
MWAC2965	AC	4	E52/4347	-60	177.7	MGA94_50	679500	7145000	539.94
MWAC2966	AC	6	E52/4347	-60	177.7	MGA94_50	679500	7145100	539.92
MWAC2967	AC	104	E52/4347	-60	177.7	MGA94_50	679500	7145200	539.91
MWAC2991	AC	16	E52/4347	-60	177.7	MGA94_50	681100	7142000	524.35
MWAC2992	AC	17	E52/4347	-60	177.7	MGA94_50	681100	7142100	524.67
MWAC2993	AC	9	E52/4347	-60	177.7	MGA94_50	681100	7142200	525.06
MWAC2994	AC	7	E52/4347	-60	177.7	MGA94_50	681100	7142300	525.45
MWAC2995	AC	6	E52/4347	-60	177.7	MGA94_50	681100	7142400	525.75
MWAC2996	AC	5	E52/4347	-60	177.7	MGA94_50	681100	7142500	526.04
MWAC2997	AC	24	E52/4347	-60	177.7	MGA94_50	681100	7142600	526.33
MWAC2998	AC	9	E52/4347	-60	177.7	MGA94_50	681100	7142700	526.62
MWAC2999	AC	11	E52/4347	-60	177.7	MGA94_50	681100	7142800	526.91
MWAC3000	AC	6	E52/4347	-60	177.7	MGA94_50	681100	7142900	527.18
MWAC3101	AC	82	E52/4347	-60	177.7	MGA94_50	681100	7143000	527.43
MWAC3102	AC	138	E52/4347	-60	177.7	MGA94_50	681100	7143100	527.68
MWAC3103	AC	82	E52/4347	-60	177.7	MGA94_50	681100	7144000	532.02
MWAC3104	AC	137	E52/4347	-60	177.7	MGA94_50	681100	7144300	533.9
MWAC3105	AC	111	E52/4347	-60	177.7	MGA94_50	681100	7144400	534.41
MWAC3106	AC	152	E52/4347	-60	177.7	MGA94_50	681100	7144500	534.91
MWAC3107	AC	165	E52/4347	-60	177.7	MGA94_50	681100	7144600	535.45
MWAC3108	AC	71	E52/4347	-60	177.7	MGA94_50	681100	7144700	535.99
MWAC3109	AC	50	E52/4347	-60	177.7	MGA94_50	681100	7144800	536.58
MWAC3110	AC	41	E52/4347	-60	177.7	MGA94_50	681100	7144900	537.09
MWAC3111	AC	78	E52/4347	-60	177.7	MGA94_50	681100	7145000	537.6
MWAC3112	AC	69	E52/4347	-60	177.7	MGA94_50	681100	7145100	538.1
MWAC3113	AC	42	E52/4347	-60	177.7	MGA94_50	681100	7145200	538.6
MWAC3132	AC	6	E52/4347	-60	177.7	MGA94_50	682700	7141800	535.17
MWAC3133	AC	6	E52/4347	-60	177.7	MGA94_50	682700	7141900	536.44
MWAC3134	AC	9	E52/4347	-60	177.7	MGA94_50	682700	7142000	537.7
MWAC3135	AC	5	E52/4347	-60	177.7	MGA94_50	682700	7142100	539.05
MWAC3136	AC	5	E52/4347	-60	177.7	MGA94_50	682700	7142200	539.91
MWAC3137	AC	3	E52/4347	-60	177.7	MGA94_50	682700	7142300	540.79
MWAC3138	AC	1	E52/4347	-60	177.7	MGA94_50	682700	7142400	540.96
MWAC3139	AC	1	E52/4347	-60	177.7	MGA94_50	682700	7142500	541.03
MWAC3140	AC	2	E52/4347	-60	177.7	MGA94_50	682700	7142600	540.9
MWAC3141	AC	7	E52/4347	-60	177.7	MGA94_50	682700	7142700	539.91
MWAC3142	AC	11	E52/4347	-60	177.7	MGA94_50	682700	7142800	539.07
MWAC3143	AC	15	E52/4347	-60	177.7	MGA94_50	682700	7142900	538
MWAC3144	AC	11	E52/4347	-60	177.7	MGA94_50	682700	7143000	537.06
MWAC3145	AC	8	E52/4347	-60	177.7	MGA94_50	682700	7143100	536.11
MWAC3146	AC	13	E52/4347	-60	177.7	MGA94_50	682700	7143200	535.49
MWAC3147	AC	12	E52/4347	-60	177.7	MGA94_50	682700	7143300	534.94

For personal use only

Hole ID	Hole Type	Hole Depth	Tenement	Dip	Azimuth	Grid ID	Easting	Northing	mRL
MWAC3148	AC	45	E52/4347	-60	177.7	MGA94_50	682700	7143400	534.5
MWAC3149	AC	59	E52/4347	-60	177.7	MGA94_50	682700	7143500	534.29
MWAC3150	AC	159	E52/4347	-60	177.7	MGA94_50	682700	7143600	534.06
MWAC3151	AC	165	E52/4347	-60	177.7	MGA94_50	682700	7143700	534.04
MWAC3152	AC	32	E52/4347	-60	177.7	MGA94_50	682700	7143800	534.19
MWAC3153	AC	10	E52/4347	-60	177.7	MGA94_50	682700	7143900	534.34
MWAC3154	AC	50	E52/4347	-60	177.7	MGA94_50	682700	7144000	534.61
MWAC3155	AC	58	E52/4347	-60	177.7	MGA94_50	682700	7144100	534.89
MWAC3156	AC	109	E52/4347	-60	177.7	MGA94_50	682700	7144200	535.11
MWAC3157	AC	101	E52/4347	-60	177.7	MGA94_50	682700	7144300	535.18
MWAC3158	AC	36	E52/4347	-60	177.7	MGA94_50	682700	7144700	536.26
MWAC3159	AC	8	E52/4347	-60	177.7	MGA94_50	682700	7145100	537.72
MWAC3173	AC	46	E52/4347	-60	177.7	MGA94_50	684300	7142900	537.11
MWAC3174	AC	71	E52/4347	-60	177.7	MGA94_50	684300	7143000	536.67
MWAC3175	AC	3	E52/4347	-60	177.7	MGA94_50	684300	7143100	536.3
MWAC3206	AC	71	E52/4347	-60	177.7	MGA94_50	684300	7141500	538.39
MWAC3207	AC	3	E52/4347	-60	177.7	MGA94_50	684300	7141600	539.66
MWAC3208	AC	1	E52/4347	-60	177.7	MGA94_50	684300	7141700	540.69
MWAC3209	AC	2	E52/4347	-60	177.7	MGA94_50	684300	7141800	541.67
MWAC3210	AC	10	E52/4347	-60	177.7	MGA94_50	684300	7141900	541.73
MWAC3211	AC	3	E52/4347	-60	177.7	MGA94_50	684300	7142000	541.97
MWAC3212	AC	134	E52/4347	-60	177.7	MGA94_50	685900	7141500	520.54
MWAC3213	AC	165	E52/4347	-60	177.7	MGA94_50	685900	7141600	521.2
MWAC3214	AC	24	E52/4347	-60	177.7	MGA94_50	685900	7141700	522.01
MWAC3215	AC	24	E52/4347	-60	177.7	MGA94_50	685900	7141800	522.74
MWAC3216	AC	9	E52/4347	-60	177.7	MGA94_50	685900	7141900	523.39
MWAC3217	AC	6	E52/4347	-60	177.7	MGA94_50	685900	7142000	524.17
MWAC3218	AC	10	E52/4347	-60	177.7	MGA94_50	685900	7142100	524.67
MWAC3219	AC	9	E52/4347	-60	177.7	MGA94_50	685900	7142200	524.85
MWAC3220	AC	31	E52/4347	-60	177.7	MGA94_50	685900	7142300	525.08
MWAC3221	AC	18	E52/4347	-60	177.7	MGA94_50	685900	7142400	525.13
MWAC3222	AC	13	E52/4347	-60	177.7	MGA94_50	685900	7142500	525.14
MWAC3223	AC	9	E52/4347	-60	177.7	MGA94_50	685900	7142600	525.15
MWAC3224	AC	9	E52/4347	-60	177.7	MGA94_50	685900	7142700	525.46
MWAC3225	AC	2	E52/4347	-60	177.7	MGA94_50	685900	7142800	525.57
MWAC3226	AC	15	E52/4347	-60	177.7	MGA94_50	685900	7142900	525.82
MWAC3227	AC	63	E52/4347	-60	177.7	MGA94_50	685900	7143100	526.68
MWAC3228	AC	8	E52/4347	-60	177.7	MGA94_50	685900	7143200	527.16
MWAC3229	AC	50	E52/4347	-60	177.7	MGA94_50	685900	7143300	527.75
MWAC3230	AC	86	E52/4347	-60	177.7	MGA94_50	685900	7143400	528.3
MWAC3231	AC	165	E52/4347	-60	177.7	MGA94_50	685900	7143500	528.81
MWAC3232	AC	19	E52/4347	-60	177.7	MGA94_50	685900	7143600	529.38
MWAC3233	AC	47	E52/4347	-60	177.7	MGA94_50	685900	7143700	529.91
MWAC3234	AC	55	E52/4347	-60	177.7	MGA94_50	685900	7143800	530.32
MWAC3235	AC	44	E52/4347	-60	177.7	MGA94_50	685900	7143900	530.73
MWAC3236	AC	70	E52/4347	-60	177.7	MGA94_50	685900	7144000	531.28
MWAC3237	AC	11	E52/4347	-60	177.7	MGA94_50	685900	7144100	531.8
MWAC3238	AC	111	E52/4347	-60	177.7	MGA94_50	685900	7144200	532.3
MWAC3239	AC	165	E52/4347	-60	177.7	MGA94_50	685900	7144300	532.92
MWAC3240	AC	92	E52/4347	-60	177.7	MGA94_50	685900	7144400	533.62
MWAC3241	AC	17	E52/4347	-60	177.7	MGA94_50	685900	7144500	534.1
MWAC3242	AC	11	E52/4347	-60	177.7	MGA94_50	685900	7144600	534.57
MWAC3243	AC	60	E52/4347	-60	177.7	MGA94_50	685900	7144700	535.05
MWAC3244	AC	100	E52/4347	-60	177.7	MGA94_50	685900	7144800	535.41
MWAC3245	AC	164	E52/4347	-60	177.7	MGA94_50	685900	7144900	535.76
MWAC3246	AC	131	E52/4347	-60	177.7	MGA94_50	685900	7145000	536.11
MWAC3247	AC	147	E52/4347	-60	177.7	MGA94_50	685900	7145014	531.44
MWAC3248	AC	165	E52/4347	-60	177.7	MGA94_50	685900	7145100	536.44
MWAC3261	AC	121	E52/4347	-60	177.7	MGA94_50	687500	7141500	521.99
MWAC3262	AC	158	E52/4347	-60	177.7	MGA94_50	687500	7141600	521.97
MWAC3263	AC	121	E52/4347	-60	177.7	MGA94_50	687500	7141700	521.96
MWAC3264	AC	37	E52/4347	-60	177.7	MGA94_50	687500	7141800	522.24
MWAC3265	AC	31	E52/4347	-60	177.7	MGA94_50	687500	7141900	522.59
MWAC3266	AC	21	E52/4347	-60	177.7	MGA94_50	687500	7142000	522.93
MWAC3267	AC	14	E52/4347	-60	177.7	MGA94_50	687500	7142100	523.28
MWAC3268	AC	10	E52/4347	-60	177.7	MGA94_50	687500	7142200	523.62

For personal use only

Hole ID	Hole Type	Hole Depth	Tenement	Dip	Azimuth	Grid ID	Easting	Northing	mRL
MWAC3269	AC	20	E52/4347	-60	177.7	MGA94_50	687500	7142300	523.96
MWAC3270	AC	28	E52/4347	-60	177.7	MGA94_50	687500	7142400	524.55
MWAC3271	AC	26	E52/4347	-60	177.7	MGA94_50	687500	7142500	525.23
MWAC3272	AC	19	E52/4347	-60	177.7	MGA94_50	687500	7142600	525.88
MWAC3273	AC	46	E52/4347	-60	177.7	MGA94_50	687500	7142700	526.28
MWAC3274	AC	18	E52/4347	-60	177.7	MGA94_50	687500	7142800	526.75
MWAC3275	AC	24	E52/4347	-60	177.7	MGA94_50	687500	7142900	527.42
MWAC3276	AC	132	E52/4347	-60	177.7	MGA94_50	687500	7143000	528.06
MWAC3277	AC	21	E52/4347	-60	177.7	MGA94_50	687500	7143100	528.73
MWAC3278	AC	81	E52/4347	-60	177.7	MGA94_50	687500	7143200	529.21
MWAC3279	AC	74	E52/4347	-60	177.7	MGA94_50	687500	7143300	529.63
MWAC3287	AC	92	E52/4347	-60	177.7	MGA94_50	687500	7144500	531.17
MWAC3288	AC	126	E52/4347	-60	177.7	MGA94_50	687500	7144600	531.63
MWAC3289	AC	137	E52/4347	-60	177.7	MGA94_50	687500	7144700	531.77
MWAC3290	AC	165	E52/4347	-60	177.7	MGA94_50	687500	7144800	532.21
MWAC3291	AC	127	E52/4347	-60	177.7	MGA94_50	687500	7144900	532.62
MWAC3292	AC	165	E52/4347	-60	177.7	MGA94_50	687500	7145000	532.9
MWAC3293	AC	51	E52/4347	-60	177.7	MGA94_50	687500	7145100	533.33
MWAC3294	AC	9	E52/4347	-60	177.7	MGA94_50	689100	7141500	524.46
MWAC3295	AC	13	E52/4347	-60	177.7	MGA94_50	689100	7141600	524.53
MWAC3296	AC	36	E52/4347	-60	177.7	MGA94_50	689100	7141700	524.52
MWAC3297	AC	125	E52/4347	-60	177.7	MGA94_50	689100	7141800	524.51
MWAC3298	AC	93	E52/4347	-60	177.7	MGA94_50	689100	7141900	524.49
MWAC3299	AC	21	E52/4347	-60	177.7	MGA94_50	689100	7142000	524.52
MWAC3300	AC	135	E52/4347	-60	177.7	MGA94_50	689100	7142100	524.84
MWAC3392	AC	45	E52/4347	-60	177.7	MGA94_50	672300	7145700	525.55
MWAC3393	AC	103	E52/4347	-60	177.7	MGA94_50	672300	7145800	525.97
MWAC3394	AC	24	E52/4347	-60	177.7	MGA94_50	672300	7145900	526.6
MWAC3395	AC	31	E52/4347	-60	177.7	MGA94_50	672300	7146000	527.27
MWAC3396	AC	75	E52/4347	-60	177.7	MGA94_50	672300	7146100	527.87
MWAC3397	AC	61	E52/4347	-60	177.7	MGA94_50	672300	7146200	528.44
MWAC3398	AC	85	E52/4347	-60	177.7	MGA94_50	672300	7146300	528.88
MWAC3399	AC	54	E52/4347	-60	177.7	MGA94_50	672300	7146400	529.05
MWAC3400	AC	165	E52/4347	-60	177.7	MGA94_50	672300	7146500	529.22
MWAC3401	AC	141	E52/4347	-60	177.7	MGA94_50	689100	7142200	525.5
MWAC3402	AC	168	E52/4347	-60	177.7	MGA94_50	689100	7142300	525.86
MWAC3403	AC	118	E52/4347	-60	177.7	MGA94_50	689100	7142400	526.17
MWAC3404	AC	9	E52/4347	-60	177.7	MGA94_50	689100	7142500	526.5
MWAC3405	AC	9	E52/4347	-60	177.7	MGA94_50	689100	7142600	526.87
MWAC3406	AC	3	E52/4347	-60	177.7	MGA94_50	689100	7142700	527.24
MWAC3407	AC	2	E52/4347	-60	177.7	MGA94_50	689100	7142900	528.51
MWAC3408	AC	7	E52/4347	-60	177.7	MGA94_50	689100	7143100	529.91
MWAC3409	AC	1	E52/4347	-60	177.7	MGA94_50	689100	7143200	530.32
MWAC3410	AC	50	E52/4347	-60	177.7	MGA94_50	689100	7143300	531.02
MWAC3411	AC	33	E52/4347	-60	177.7	MGA94_50	689100	7143400	531.64
MWAC3412	AC	20	E52/4347	-60	177.7	MGA94_50	689100	7143500	531.76
MWAC3413	AC	15	E52/4347	-60	177.7	MGA94_50	689100	7143600	531.9
MWAC3414	AC	5	E52/4347	-60	177.7	MGA94_50	689100	7143700	531.98
MWAC3415	AC	2	E52/4347	-60	177.7	MGA94_50	689100	7143800	531.98
MWAC3416	AC	12	E52/4347	-60	177.7	MGA94_50	689100	7143900	531.96
MWAC3417	AC	87	E52/4347	-60	177.7	MGA94_50	689100	7144000	532.24
MWAC3418	AC	32	E52/4347	-60	177.7	MGA94_50	689100	7144100	532.3
MWAC3419	AC	147	E52/4347	-60	177.7	MGA94_50	689100	7144200	532.38
MWAC3420	AC	123	E52/4347	-60	177.7	MGA94_50	689100	7144300	532.5
MWAC3421	AC	148	E52/4347	-60	177.7	MGA94_50	689100	7144400	532.53
MWAC3501	AC	120	E52/4347	-60	177.7	MGA94_50	672300	7146600	529.3
MWAC3502	AC	87	E52/4347	-60	177.7	MGA94_50	672300	7146700	529.32
MWAC3503	AC	129	E52/4347	-60	177.7	MGA94_50	672300	7146800	529.56
MWAC3504	AC	117	E52/4347	-60	177.7	MGA94_50	672300	7146900	529.67
MWAC3505	AC	165	E52/4347	-60	177.7	MGA94_50	672300	7147000	529.76
MWAC3506	AC	138	E52/4347	-60	177.7	MGA94_50	672300	7147100	530.03
MWAC3507	AC	61	E52/4347	-60	177.7	MGA94_50	673900	7145900	523.6
MWAC3508	AC	77	E52/4347	-60	177.7	MGA94_50	673900	7146000	523.78
MWAC3509	AC	92	E52/4347	-60	177.7	MGA94_50	673900	7146100	523.91
MWAC3510	AC	60	E52/4347	-60	177.7	MGA94_50	673900	7146200	523.86
MWAC3511	AC	12	E52/4347	-60	177.7	MGA94_50	673900	7146300	523.88

For personal use only

Hole ID	Hole Type	Hole Depth	Tenement	Dip	Azimuth	Grid ID	Easting	Northing	mRL
MWAC3512	AC	57	E52/4347	-60	177.7	MGA94_50	673900	7146400	524.16
MWAC3513	AC	88	E52/4347	-60	177.7	MGA94_50	673900	7146500	524.35
MWAC3514	AC	135	E52/4347	-60	177.7	MGA94_50	673900	7146600	524.55
MWAC3515	AC	135	E52/4347	-60	177.7	MGA94_50	673900	7146700	524.77
MWAC3516	AC	165	E52/4347	-60	177.7	MGA94_50	673900	7146800	524.99
MWAC3517	AC	160	E52/4347	-60	177.7	MGA94_50	673900	7146900	525.11
MWAC3518	AC	6	E52/4347	-60	177.7	MGA94_50	675500	7143500	522.89
MWAC3519	AC	10	E52/4347	-60	177.7	MGA94_50	675500	7143600	523.22
MWAC3520	AC	4	E52/4347	-60	177.7	MGA94_50	675500	7143700	523.56
MWAC3521	AC	29	E52/4347	-60	177.7	MGA94_50	675500	7143800	523.92
MWAC3522	AC	13	E52/4347	-60	177.7	MGA94_50	675500	7143900	524.28
MWAC3523	AC	64	E52/4347	-60	177.7	MGA94_50	675500	7144000	524.64
MWAC3524	AC	48	E52/4347	-60	177.7	MGA94_50	675500	7144100	524.99
MWAC3525	AC	45	E52/4347	-60	177.7	MGA94_50	675500	7144200	525.28
MWAC3526	AC	45	E52/4347	-60	177.7	MGA94_50	675500	7144300	525.61
MWAC3527	AC	63	E52/4347	-60	177.7	MGA94_50	675500	7144400	525.99
MWAC3528	AC	90	E52/4347	-60	177.7	MGA94_50	675500	7144500	526.36
MWAC3529	AC	98	E52/4347	-60	177.7	MGA94_50	675500	7144600	526.72
MWAC3530	AC	73	E52/4347	-60	177.7	MGA94_50	675500	7144700	527.07
MWAC3531	AC	121	E52/4347	-60	177.7	MGA94_50	675500	7144800	527.46
MWAC3532	AC	105	E52/4347	-60	177.7	MGA94_50	675500	7144900	527.84
MWAC3533	AC	150	E52/4347	-60	177.7	MGA94_50	675500	7145000	528.09
MWAC3534	AC	150	E52/4347	-60	177.7	MGA94_50	675500	7145100	528.15
MWAC3535	AC	119	E52/4347	-60	177.7	MGA94_50	675500	7145200	528.2
MWAC3536	AC	4	E52/4347	-60	177.7	MGA94_50	677100	7143600	532.94
MWAC3537	AC	9	E52/4347	-60	177.7	MGA94_50	677100	7143700	533.55
MWAC3538	AC	9	E52/4347	-60	177.7	MGA94_50	677100	7143800	533.92
MWAC3539	AC	73	E52/4347	-60	177.7	MGA94_50	677100	7144000	534.66
MWAC3540	AC	57	E52/4347	-60	177.7	MGA94_50	677100	7144100	535.03
MWAC3541	AC	42	E52/4347	-60	177.7	MGA94_50	677100	7144200	535.4
MWAC3542	AC	44	E52/4347	-60	177.7	MGA94_50	677100	7144300	535.76
MWAC3543	AC	159	E52/4347	-60	177.7	MGA94_50	675500	7145300	528.28
MWAC3544	AC	165	E52/4347	-60	177.7	MGA94_50	675500	7145400	528.21
MWAC3545	AC	86	E52/4347	-60	177.7	MGA94_50	675500	7145500	528.15
MWAC3546	AC	165	E52/4347	-60	177.7	MGA94_50	675500	7145600	528.4
MWAC3547	AC	117	E52/4347	-60	177.7	MGA94_50	675500	7145700	528.71
MWAC3548	AC	165	E52/4347	-60	177.7	MGA94_50	675500	7145800	528.88
MWAC3549	AC	165	E52/4347	-60	177.7	MGA94_50	675500	7145900	529
MWAC3550	AC	165	E52/4347	-60	177.7	MGA94_50	675500	7146000	529.11
MWAC3551	AC	61	E52/4347	-60	177.7	MGA94_50	675500	7146100	529.31
MWAC3552	AC	5	E52/4347	-60	177.7	MGA94_50	678700	7143500	541.22
MWAC3553	AC	1	E52/4347	-60	177.7	MGA94_50	678700	7143600	541.9
MWAC3554	AC	3	E52/4347	-60	177.7	MGA94_50	678700	7143700	542.39
MWAC3555	AC	2	E52/4347	-60	177.7	MGA94_50	678704	7143788	542.75
MWAC3556	AC	2	E52/4347	-60	177.7	MGA94_50	678700	7143900	543.1
MWAC3557	AC	34	E52/4347	-60	177.7	MGA94_50	678700	7144000	543.4
MWAC3558	AC	44	E52/4347	-60	177.7	MGA94_50	678700	7144100	543.72
MWAC3559	AC	103	E52/4347	-60	177.7	MGA94_50	678700	7144200	543.96
MWAC3560	AC	165	E52/4347	-60	177.7	MGA94_50	678700	7144300	543.97
MWAC3561	AC	123	E52/4347	-60	177.7	MGA94_50	678700	7144400	543.98
MWAC3562	AC	121	E52/4347	-60	177.7	MGA94_50	678700	7144500	543.99
MWAC3563	AC	52	E52/4347	-60	177.7	MGA94_50	675500	7146095	529.31
MWAC3564	AC	165	E52/4347	-60	177.7	MGA94_50	675500	7146090	529.31
MWAC3565	AC	165	E52/4347	-60	177.7	MGA94_50	675500	7146200	529.54
MWAC3566	AC	147	E52/4347	-60	177.7	MGA94_50	675500	7146300	529.75
MWAC3567	AC	165	E52/4347	-60	177.7	MGA94_50	675500	7146400	529.93
MWAC3568	AC	165	E52/4347	-60	177.7	MGA94_50	675500	7146500	530.1
MWAC3569	AC	144	E52/4347	-60	177.7	MGA94_50	675500	7146600	530.23
MWAC3570	AC	142	E52/4347	-60	177.7	MGA94_50	675500	7146700	530.17
MWAC3571	AC	155	E52/4347	-60	177.7	MGA94_50	675500	7146800	530.11
MWAC3572	AC	139	E52/4347	-60	177.7	MGA94_50	675500	7146900	530.26
MWAC3573	AC	165	E52/4347	-60	177.7	MGA94_50	675500	7147000	530.43
MWAC3574	AC	102	E52/4347	-60	177.7	MGA94_50	675500	7147100	530.59
MWAC3587	AC	52	E52/4347	-60	177.7	MGA94_50	675501	7145677	549.04
MWAC3588	AC	40	E52/4347	-60	177.7	MGA94_50	678700	7144600	543.99
MWAC3589	AC	165	E52/4347	-60	177.7	MGA94_50	678675	7144547	543.99

For personal use only

Hole ID	Hole Type	Hole Depth	Tenement	Dip	Azimuth	Grid ID	Easting	Northing	mRL
MWAC3590	AC	145	E52/4347	-60	177.7	MGA94_50	678700	7144700	544
MWAC3591	AC	37	E52/4347	-60	177.7	MGA94_50	678700	7144800	544.37
MWAC3592	AC	21	E52/4347	-60	177.7	MGA94_50	678700	7144900	544.75
MWAC3593	AC	51	E52/4347	-60	177.7	MGA94_50	678695	7144994	544.87
MWAC3594	AC	73	E52/4347	-60	177.7	MGA94_50	678700	7145100	544.55
MWAC3595	AC	102	E52/4347	-60	177.7	MGA94_50	678700	7145200	544.23
MWAC3596	AC	144	E52/4347	-60	177.7	MGA94_50	678700	7145300	543.66
MWAC3597	AC	73	E52/4347	-60	177.7	MGA94_50	678700	7145400	542.97
MWAC3598	AC	129	E52/4347	-60	177.7	MGA94_50	678700	7145500	542.27
MWAC3599	AC	165	E52/4347	-60	177.7	MGA94_50	678700	7145600	541.5
MWAC3600	AC	165	E52/4347	-60	177.7	MGA94_50	678700	7145700	540.73
MWAC3626	AC	165	E52/4347	-60	177.7	MGA94_50	678700	7145800	540.16
MWAC3627	AC	135	E52/4347	-60	177.7	MGA94_50	678700	7145900	540.01
MWAC3628	AC	107	E52/4347	-60	177.7	MGA94_50	678700	7146000	539.86
MWAC3629	AC	97	E52/4347	-60	177.7	MGA94_50	678700	7146100	540.06
MWAC3630	AC	84	E52/4347	-60	177.7	MGA94_50	678700	7146200	540.38
MWAC3631	AC	165	E52/4347	-60	177.7	MGA94_50	678700	7146205	540.38
MWAC3632	AC	129	E52/4347	-60	177.7	MGA94_50	678700	7146300	540.67
MWAC3633	AC	121	E52/4347	-60	177.7	MGA94_50	678700	7146500	540.9
MWAC3634	AC	109	E52/4347	-60	177.7	MGA94_50	678700	7146600	540.75
MWAC3635	AC	109	E52/4347	-60	177.7	MGA94_50	678700	7146700	540.41
MWAC3636	AC	146	E52/4347	-60	177.7	MGA94_50	678700	7146800	540.07
MWAC3637	AC	110	E52/4347	-60	177.7	MGA94_50	678700	7146900	540.36
MWAC3638	AC	114	E52/4347	-60	177.7	MGA94_50	678700	7147000	540.64
MWAC3639	AC	39	E52/4347	-60	177.7	MGA94_50	680300	7143400	532.08
MWAC3640	AC	59	E52/4347	-60	177.7	MGA94_50	680300	7143500	532.67
MWAC3641	AC	84	E52/4347	-60	177.7	MGA94_50	680300	7143600	533.26
MWAC3642	AC	165	E52/4347	-60	177.7	MGA94_50	680300	7143700	533.84
MWAC3643	AC	141	E52/4347	-60	177.7	MGA94_50	680300	7143800	534.39
MWAC3644	AC	133	E52/4347	-60	177.7	MGA94_50	680300	7143900	534.94
MWAC3645	AC	92	E52/4347	-60	177.7	MGA94_50	680300	7144000	535.63
MWAC3646	AC	91	E52/4347	-60	177.7	MGA94_50	680300	7144100	536.34
MWAC3647	AC	92	E52/4347	-60	177.7	MGA94_50	680300	7144200	536.96
MWAC3648	AC	99	E52/4347	-60	177.7	MGA94_50	680300	7144300	537.33
MWAC3649	AC	165	E52/4347	-60	177.7	MGA94_50	680300	7144400	537.69
MWAC3650	AC	100	E52/4347	-60	177.7	MGA94_50	680300	7144500	538.15
MWAC3651	AC	110	E52/4347	-60	177.7	MGA94_50	680300	7144600	538.63
MWAC3652	AC	93	E52/4347	-60	177.7	MGA94_50	680300	7144700	539.12
MWAC3653	AC	126	E52/4347	-60	177.7	MGA94_50	680300	7144800	539.47
MWAC3654	AC	105	E52/4347	-60	177.7	MGA94_50	680300	7144900	539.81
MWAC3655	AC	87	E52/4347	-60	177.7	MGA94_50	680300	7145000	540.16
MWAC3656	AC	82	E52/4347	-60	177.7	MGA94_50	680300	7145100	540.52
MWAC3657	AC	52	E52/4347	-60	177.7	MGA94_50	680300	7145200	540.88
MWAC3669	AC	2	E52/4347	-60	177.7	MGA94_50	681900	7142800	530.71
MWAC3670	AC	1	E52/4347	-60	177.7	MGA94_50	681900	7142900	530.72
MWAC3671	AC	5	E52/4347	-60	177.7	MGA94_50	681900	7143000	530.69
MWAC3672	AC	4	E52/4347	-60	177.7	MGA94_50	681900	7143100	530.66
MWAC3673	AC	3	E52/4347	-60	177.7	MGA94_50	681900	7143200	530.64
MWAC3674	AC	4	E52/4347	-60	177.7	MGA94_50	681900	7143300	530.68
MWAC3675	AC	165	E52/4347	-60	177.7	MGA94_50	681900	7143500	531.02
MWAC3676	AC	165	E52/4347	-60	177.7	MGA94_50	681900	7143600	531.28
MWAC3677	AC	165	E52/4347	-60	177.7	MGA94_50	681900	7143700	531.65
MWAC3678	AC	165	E52/4347	-60	177.7	MGA94_50	681900	7143800	532.19
MWAC3679	AC	165	E52/4347	-60	177.7	MGA94_50	681900	7143900	532.71
MWAC3680	AC	165	E52/4347	-60	177.7	MGA94_50	681900	7144000	533.35
MWAC3681	AC	121	E52/4347	-60	177.7	MGA94_50	681900	7144100	534.01
MWAC3682	AC	91	E52/4347	-60	177.7	MGA94_50	681900	7144200	534.65
MWAC3683	AC	165	E52/4347	-60	177.7	MGA94_50	681900	7144300	535.51
MWAC3684	AC	125	E52/4347	-60	177.7	MGA94_50	681900	7144400	536.38
MWAC3685	AC	87	E52/4347	-60	177.7	MGA94_50	681900	7144500	537.34
MWAC3686	AC	165	E52/4347	-60	177.7	MGA94_50	681900	7144600	538.46
MWAC3687	AC	108	E52/4347	-60	177.7	MGA94_50	681900	7144700	539.59
MWAC3688	AC	165	E52/4347	-60	177.7	MGA94_50	681900	7144800	539.58
MWAC3689	AC	44	E52/4347	-60	177.7	MGA94_50	681900	7144900	539.48
MWAC3690	AC	40	E52/4347	-60	177.7	MGA94_50	681900	7145000	539.58
MWAC3691	AC	68	E52/4347	-60	177.7	MGA94_50	681900	7145100	540.08

For personal use only

Hole ID	Hole Type	Hole Depth	Tenement	Dip	Azimuth	Grid ID	Easting	Northing	mRL
MWAC3692	AC	25	E52/4347	-60	177.7	MGA94_50	681900	7145200	540.58
MWAC3699	AC	22	E52/4347	-60	177.7	MGA94_50	683500	7143000	541.25
MWAC3700	AC	4	E52/4347	-60	177.7	MGA94_50	683500	7143100	538.99
MWAC3724	AC	165	E52/4347	-60	177.7	MGA94_50	677100	7144800	536.25
MWAC3725	AC	165	E52/4347	-60	177.7	MGA94_50	677100	7144900	536.22
MWAC3726	AC	165	E52/4347	-60	177.7	MGA94_50	677100	7145000	536.21
MWAC3727	AC	165	E52/4347	-60	177.7	MGA94_50	677100	7145100	536.22
MWAC3728	AC	165	E52/4347	-60	177.7	MGA94_50	677100	7145200	536.22
MWAC3729	AC	165	E52/4347	-60	177.7	MGA94_50	677100	7145300	536.04
MWAC3730	AC	165	E52/4347	-60	177.7	MGA94_50	677100	7145400	535.78
MWAC3731	AC	153	E52/4347	-60	177.7	MGA94_50	677100	7145500	535.61
MWAC3732	AC	129	E52/4347	-60	177.7	MGA94_50	677100	7145600	535.58
MWAC3733	AC	101	E52/4347	-60	177.7	MGA94_50	677100	7145700	535.54
MWAC3734	AC	111	E52/4347	-60	177.7	MGA94_50	677100	7145800	535.53
MWAC3735	AC	83	E52/4347	-60	177.7	MGA94_50	677100	7145900	535.56
MWAC3736	AC	99	E52/4347	-60	177.7	MGA94_50	677100	7146000	535.59
MWAC3737	AC	121	E52/4347	-60	177.7	MGA94_50	677100	7146100	535.56
MWAC3738	AC	144	E52/4347	-60	177.7	MGA94_50	677100	7146200	535.51
MWAC3739	AC	124	E52/4347	-60	177.7	MGA94_50	677100	7146300	535.51
MWAC3740	AC	115	E52/4347	-60	177.7	MGA94_50	677100	7146400	535.73
MWAC3741	AC	112	E52/4347	-60	177.7	MGA94_50	677100	7146500	535.95
MWAC3742	AC	102	E52/4347	-60	177.7	MGA94_50	677100	7146600	536.26
MWAC3743	AC	109	E52/4347	-60	177.7	MGA94_50	677100	7146700	536.63
MWAC3744	AC	138	E52/4347	-60	177.7	MGA94_50	677100	7146800	537
MWAC3745	AC	165	E52/4347	-60	177.7	MGA94_50	677100	7146900	537.35
MWAC3746	AC	127	E52/4347	-60	177.7	MGA94_50	677100	7147000	537.72
MWAC3747	AC	115	E52/4347	-60	177.7	MGA94_50	677100	7147100	538.05
MWAC3762	AC	14	E52/4347	-60	177.7	MGA94_50	686700	7142800	524.17
MWAC3763	AC	18	E52/4347	-60	177.7	MGA94_50	686700	7142900	524.7
MWAC3764	AC	47	E52/4347	-60	177.7	MGA94_50	686700	7143000	525.2
MWAC3765	AC	65	E52/4347	-60	177.7	MGA94_50	686700	7143100	525.72
MWAC3766	AC	119	E52/4347	-60	177.7	MGA94_50	686700	7143200	526.1
MWAC3767	AC	76	E52/4347	-60	177.7	MGA94_50	686700	7143300	526.49
MWAC3779	AC	27	E52/4347	-60	177.7	MGA94_50	686700	7144500	530.92
MWAC3780	AC	3	E52/4347	-60	177.7	MGA94_50	686700	7144600	531.38
MWAC3781	AC	108	E52/4347	-60	177.7	MGA94_50	689900	7141900	526.04
MWAC3782	AC	165	E52/4347	-60	177.7	MGA94_50	689900	7142000	526.01
MWAC3783	AC	51	E52/4347	-60	177.7	MGA94_50	689900	7142100	526.15
MWAC3784	AC	24	E52/4347	-60	177.7	MGA94_50	689900	7142200	526.54
MWAC3785	AC	100	E52/4347	-60	177.7	MGA94_50	689900	7142300	526.93
MWAC3786	AC	67	E52/4347	-60	177.7	MGA94_50	689900	7142400	527.11
MWAC3787	AC	34	E52/4347	-60	177.7	MGA94_50	689900	7142500	527.25
MWAC3788	AC	31	E52/4347	-60	177.7	MGA94_50	689900	7142600	527.62
MWAC3789	AC	21	E52/4347	-60	177.7	MGA94_50	689900	7142700	527.82
MWAC3790	AC	5	E52/4347	-60	177.7	MGA94_50	689900	7142800	527.99
MWAC3791	AC	9	E52/4347	-60	177.7	MGA94_50	689900	7142900	528.23
MWAC3792	AC	5	E52/4347	-60	177.7	MGA94_50	689900	7143000	528.59
MWAC3793	AC	4	E52/4347	-60	177.7	MGA94_50	689900	7143100	528.82
MWAC3794	AC	8	E52/4347	-60	177.7	MGA94_50	689900	7143200	529.14
MWAC3795	AC	45	E52/4347	-60	177.7	MGA94_50	689900	7143300	529.54
MWAC3796	AC	9	E52/4347	-60	177.7	MGA94_50	689900	7143400	529.88
MWAC3797	AC	14	E52/4347	-60	177.7	MGA94_50	689900	7143500	529.99
MWAC3798	AC	20	E52/4347	-60	177.7	MGA94_50	689900	7143600	530.26
MWAC3799	AC	25	E52/4347	-60	177.7	MGA94_50	689900	7143700	530.59
MWAC3800	AC	16	E52/4347	-60	177.7	MGA94_50	689900	7143800	530.87
MWAC3801	AC	27	E52/4347	-60	177.7	MGA94_50	689900	7143900	531.23
MWAC3802	AC	10	E52/4347	-60	177.7	MGA94_50	689900	7144000	531.6
MWAC3803	AC	20	E52/4347	-60	177.7	MGA94_50	689900	7144100	531.96
MWAC3804	AC	20	E52/4347	-60	177.7	MGA94_50	685100	7141500	524.11
MWAC3805	AC	33	E52/4347	-60	177.7	MGA94_50	685100	7141600	524.97
MWAC3806	AC	4	E52/4347	-60	177.7	MGA94_50	685100	7141800	526.79
MWAC3843	AC	1	E52/4347	-60	177.7	MGA94_50	688300	7142600	528.4
MWAC3844	AC	7	E52/4347	-60	177.7	MGA94_50	688300	7142700	529.36
MWAC3845	AC	7	E52/4347	-60	177.7	MGA94_50	688300	7142800	530.08
MWAC3846	AC	7	E52/4347	-60	177.7	MGA94_50	688300	7142900	530.97
MWAC3847	AC	8	E52/4347	-60	177.7	MGA94_50	688300	7143000	532.2

For personal use only

Hole ID	Hole Type	Hole Depth	Tenement	Dip	Azimuth	Grid ID	Easting	Northing	mRL
MWAC3848	AC	13	E52/4347	-60	177.7	MGA94_50	688300	7143100	533.52
MWAC3849	AC	41	E52/4347	-60	177.7	MGA94_50	688300	7143200	534.65
MWAC3850	AC	2	E52/4347	-60	177.7	MGA94_50	688300	7143300	536.13
MWAC3851	AC	55	E52/4347	-60	177.7	MGA94_50	688300	7143400	537.5
MWAC3852	AC	81	E52/4347	-60	177.7	MGA94_50	688300	7143500	538.53
MWAC3853	AC	48	E52/4347	-60	177.7	MGA94_50	688300	7143600	539.85
MWAC3854	AC	17	E52/4347	-60	177.7	MGA94_50	688300	7143700	540.37
MWAC3855	AC	84	E52/4347	-60	177.7	MGA94_50	688300	7143800	540.23
MWAC3856	AC	92	E52/4347	-60	177.7	MGA94_50	688300	7143900	540.19
MWAC3857	AC	94	E52/4347	-60	177.7	MGA94_50	688300	7144000	539.19
MWAC3858	AC	152	E52/4347	-60	177.7	MGA94_50	688300	7144100	538.2
MWAC3859	AC	132	E52/4347	-60	177.7	MGA94_50	688300	7144200	537.75
MWAC3860	AC	147	E52/4347	-60	177.7	MGA94_50	688300	7144300	537.05
MWAC3861	AC	165	E52/4347	-60	177.7	MGA94_50	688300	7144400	536.4
MWAC3862	AC	129	E52/4347	-60	177.7	MGA94_50	688300	7143983	526
MWAC4242	AC	147	E52/4347	-60	177.7	MGA94_50	672708	7146000	525.77
MWAC4243	AC	165	E52/4347	-60	177.7	MGA94_50	672700	7146121	526.24
MWAC4244	AC	36	E52/4347	-60	177.7	MGA94_50	672675	7146191	526.7
MWAC4245	AC	55	E52/4347	-60	177.7	MGA94_50	672700	7146410	527.28
MWAC4246	AC	165	E52/4347	-60	177.7	MGA94_50	672700	7146500	527.4
MWAC4247	AC	147	E52/4347	-60	177.7	MGA94_50	672700	7146600	527.54
MWAC4248	AC	54	E52/4347	-60	177.7	MGA94_50	672700	7146700	527.75
MWAC4249	AC	37	E52/4347	-60	177.7	MGA94_50	672700	7146810	527.97
MWAC4250	AC	23	E52/4347	-60	177.7	MGA94_50	672700	7146900	528.12
MWAC4251	AC	23	E52/4347	-60	177.7	MGA94_50	672700	7147000	528.1
MWAC4252	AC	25	E52/4347	-60	177.7	MGA94_50	672700	7147100	528.09
MWAC4253	AC	107	E52/4347	-60	177.7	MGA94_50	675100	7146800	528.92
MWAC4254	AC	165	E52/4347	-60	177.7	MGA94_50	675100	7146900	529.12
MWAC4255	AC	116	E52/4347	-60	177.7	MGA94_50	675100	7147000	529.33
MWAC4256	AC	155	E52/4347	-60	177.7	MGA94_50	675100	7147100	529.51
MWWE0001	RC	120	E52/4347	0	0	MGA94_50	673962.77	7145368.61	522.96
MWWE0002	RC	114	E52/4347	0	0	MGA94_50	675077.21	7146259.64	527.99
MWWE0003	RC	150	E52/4347	0	0	MGA94_50	675562	7146080	529.52
MWWE0004	RC	150	E52/4347	0	0	MGA94_50	674675.26	7145427.81	525.55
MWWE0005	RC	150	E52/4347	0	0	MGA94_50	675108.6	7145608.94	527.39
MWWE0006	RC	150	E52/4347	-90	357.7	MGA94_50	675472	7144951	527.92
MWWE0007	RC	96	E52/4347	-90	357.7	MGA94_50	675298.38	7146904.49	529.96
MWWE0008	RC	150	E52/4347	-90	357.7	MGA94_50	676021.46	7147119.31	532.85
MWWE0009	RC	150	E52/4347	-90	357.7	MGA94_50	676245.02	7146712.9	533.24
MWWE0010	RC	102	E52/4347	-90	357.7	MGA94_50	676013.7	7146371.55	531.9
NAC001	AC	44	E51/1842	-60	180	MGA94_50	661605	7134004	510
NAC002	AC	34	E51/1842	-60	180	MGA94_50	661604	7134019	510
NAC003	AC	35	E51/1842	-60	180	MGA94_50	661605	7134044	510
NAC004	AC	41	E51/1842	-60	0	MGA94_50	661616	7133979	510
NAC005	AC	35	E51/1842	-60	0	MGA94_50	661598	7133940	510
NAC006	AC	47	E51/1842	-60	0	MGA94_50	661596	7133893	510
NAC007	AC	50	E51/1842	-60	180	MGA94_50	661747	7134050	510
NAC008	AC	32	E51/1842	-60	180	MGA94_50	661750	7134100	510
NAC009	AC	17	E51/1842	-60	180	MGA94_50	661004	7133950	510
NAC010	AC	47	E51/1842	-90	0	MGA94_50	661002	7133901	510
NAC011	AC	55	E51/1842	-90	0	MGA94_50	661000	7134000	510
NAC012	AC	46	E51/1842	-90	0	MGA94_50	660998	7134102	510
NAC013	AC	57	E51/1842	-90	0	MGA94_50	660997	7134201	510
NAC014	AC	13	E51/1842	-90	0	MGA94_50	661496	7133999	510
NAC015	AC	47	E51/1842	-90	0	MGA94_50	661500	7134027	510
NAC016	AC	56	E51/1842	-90	0	MGA94_50	661500	7133972	510
NAC017	AC	52	E51/1842	-90	0	MGA94_50	662000	7134074	510
NAC018	AC	43	E51/1842	-90	0	MGA94_50	662001	7134144	510
NAC019	AC	28	E51/1842	-90	0	MGA94_50	661998	7134224	510
NAC020	AC	41	E51/1842	-90	0	MGA94_50	661995	7134049	510
NAC021	AC	37	E51/1842	-90	0	MGA94_50	662504	7133202	510
NAC022	AC	15	E51/1842	-90	0	MGA94_50	662495	7133002	510
NAC023	AC	12	E51/1842	-90	0	MGA94_50	662497	7133048	510
NAC024	AC	63	E51/1842	-90	0	MGA94_50	662499	7132398	510
NAC025	AC	35	E51/1842	-90	0	MGA94_50	662500	7132201	510
NAC026	AC	24	E51/1842	-60	180	MGA94_50	661549	7134010	510

For personal use only

Hole ID	Hole Type	Hole Depth	Tenement	Dip	Azimuth	Grid ID	Easting	Northing	mRL
NAC027	AC	35	E51/1842	-60	180	MGA94_50	661549	7134025	510
NAC028	AC	25	E51/1842	-60	180	MGA94_50	661573	7133990	510
NAC029	AC	26	E51/1842	-60	180	MGA94_50	661573	7134000	510
NAC030	AC	44	E51/1842	-60	180	MGA94_50	661573	7134010	510
NAC031	AC	50	E51/1842	-60	180	MGA94_50	661574	7134020	510
NAC032	AC	40	E51/1842	-60	180	MGA94_50	661574	7134030	510
NAC033	AC	39	E51/1842	-60	180	MGA94_50	661624	7133995	510
NAC034	AC	35	E51/1842	-60	180	MGA94_50	661623	7134009	510
NAC035	AC	30	E51/1842	-60	180	MGA94_50	661624	7134020	510
NAC036	AC	27	E51/1842	-60	180	MGA94_50	661624	7134030	510
NAC037	AC	66	E51/1842	-90	0	MGA94_50	661100	7134100	510
NAC038	AC	50	E51/1842	-90	0	MGA94_50	661100	7133900	510
NAC039	AC	54	E51/1842	-90	0	MGA94_50	661100	7133800	510
NAC040	AC	39	E51/1842	-90	0	MGA94_50	661100	7134000	510
NAC046	AC	61	E51/1842	-90	0	MGA94_50	662490	7132200	510
NAC047	AC	42	E51/1842	-90	0	MGA94_50	662500	7132100	510
NAC048	AC	78	E51/1842	-90	0	MGA94_50	662454.75	7132613.401	500
NAC049	AC	32	E51/1842	-90	0	MGA94_50	662457.492	7132834.941	500
ND1	DDH	134.7	E51/1842	-60	225	MGA94_50	667837.98	7139173.77	510
ND2	DDH	362.35	E51/1842	-80	225	MGA94_50	667856.15	7139187.94	510
NRC1	RC	122	E51/1842	-90	360	MGA94_50	663600	7136285	510
NRC4	RC	82	E51/1842	-90	360	MGA94_50	661167	7134484	510
NRC5	RC	76	E51/1842	-90	360	MGA94_50	661600	7134000	510
NRC6	RC	148	E51/1842	-90	360	MGA94_50	662515	7134080	510
NRC7	RC	118	E51/1842	-90	360	MGA94_50	661100	7130975	510
NRC8	RC	118	E51/1842	-90	360	MGA94_50	665665	7133548	510
NRC9	RC	118	E51/1842	-90	360	MGA94_50	666350	7133120	510
OHAC041	AC	60	E52/4224	-90	0	MGA94_50	675340	7141153	510
OHAC042	AC	66	E52/3273	-90	0	MGA94_50	675740	7141153	510
OHAC043	AC	40	E52/3273	-90	0	MGA94_50	675540	7141153	510
OHAC044	AC	52	E52/3273	-90	0	MGA94_50	675640	7141153	510
OHAC41	AC	60	E52/4224	-90	360	MGA94_50	675340.329	7141153.135	421.3571
OHAC42	AC	66	E52/3273	-90	360	MGA94_50	675740.331	7141153.135	421.3653
OHAC43	AC	40	E52/3273	-90	360	MGA94_50	675540.33	7141153.135	421.3612
OHAC44	AC	52	E52/3273	-90	360	MGA94_50	675640.331	7141153.135	421.3632
OHR1	RAB	29	E52/3273	-90	0	MGA94_50	675535	7140144	510
OHR10	RAB	3	E52/4347	-90	0	MGA94_50	675526	7143783	510
OHR11	RAB	17	E52/4347	-90	0	MGA94_50	675497	7144107	510
OHR12	RAB	50	E52/3273	-90	0	MGA94_50	674679	7144940	510
OHR13	RAB	40	E52/3273	-90	0	MGA94_50	674579	7144525	510
OHR14	RAB	35	E52/3273	-90	0	MGA94_50	674430	7144173	510
OHR15	RAB	32	E52/3273	-90	0	MGA94_50	674367	7143803	510
OHR16	RAB	31	E52/3273	-90	0	MGA94_50	674236	7143416	510
OHR17	RAB	15	E52/3273	-90	0	MGA94_50	674320	7142891	510
OHR18	RAB	29	E52/3273	-90	0	MGA94_50	674156	7142419	510
OHR19	RAB	50	E52/3273	-90	0	MGA94_50	674049	7142038	510
OHR2	RAB	35	E52/3273	-90	0	MGA94_50	675540	7140550	510
OHR20	RAB	14	E52/3273	-90	0	MGA94_50	673842	7141662	510
OHR21	RAB	11	E52/4224	-90	0	MGA94_50	673843	7141224	510
OHR22	RAB	11	E52/4224	-90	0	MGA94_50	673751	7140830	510
OHR23	RAB	11	E52/4224	-90	0	MGA94_50	673636	7140453	510
OHR24	RAB	6	E52/3273	-90	0	MGA94_50	676340	7143353	510
OHR25	RAB	4	E52/3273	-90	0	MGA94_50	676340	7143153	510
OHR26	RAB	4	E52/3273	-90	0	MGA94_50	676340	7142953	510
OHR27	RAB	4	E52/3273	-90	0	MGA94_50	676340	7142753	510
OHR28	RAB	12	E52/3273	-90	0	MGA94_50	676340	7142553	510
OHR29	RAB	24	E52/3273	-90	0	MGA94_50	676340	7142353	510
OHR3	RAB	33	E52/3273	-90	0	MGA94_50	675529	7140942	510
OHR30	RAB	20	E52/3273	-90	0	MGA94_50	676340	7141953	510
OHR31	RAB	40	E52/3273	-90	0	MGA94_50	676340	7141753	510
OHR32	RAB	44	E52/3273	-90	0	MGA94_50	676340	7141553	510
OHR33	RAB	44	E52/3273	-90	0	MGA94_50	676340	7141853	510
OHR34	RAB	20	E52/3273	-90	0	MGA94_50	676140	7142753	510
OHR35	RAB	58	E52/4224	-90	0	MGA94_50	674340	7141153	510
OHR36	RAB	36	E52/4224	-90	0	MGA94_50	674540	7141153	510
OHR37	RAB	50	E52/4224	-90	0	MGA94_50	674940	7141153	510

Hole ID	Hole Type	Hole Depth	Tenement	Dip	Azimuth	Grid ID	Easting	Northing	mRL
OHR38	RAB	40	E52/3273	-90	0	MGA94_50	676340	7140753	510
OHR39	RAB	66	E52/3273	-90	0	MGA94_50	676340	7141153	510
OHR4	RAB	10	E52/3273	-90	0	MGA94_50	675682	7141423	510
OHR40	RAB	62	E52/3273	-90	0	MGA94_50	676340	7140353	510
OHR5	RAB	38	E52/3273	-90	0	MGA94_50	675592	7141823	510
OHR6	RAB	2	E52/3273	-90	0	MGA94_50	675592	7142223	510
OHR7	RAB	5	E52/3273	-90	0	MGA94_50	675592	7142623	510
OHR8	RAB	2	E52/3273	-90	0	MGA94_50	675592	7143023	510
OHR9	RAB	4	E52/3273	-90	0	MGA94_50	675502	7143354	510
RC12001	RC	95	E51/1842	-60	180	MGA94_50	661521	7134047	510
RC12002	RC	80	E51/1842	-60	180	MGA94_50	661604	7134030	510
RC12003	RC	38	E51/1842	-60	180	MGA94_50	661562	7134044	510
RC12004	RC	80	E51/1842	-60	360	MGA94_50	661565	7133966	510
RC12005	RC	96	E51/1842	-90	0	MGA94_50	661523	7133995	510
RMAC10	AC	78	E51/1842	-90	0	MGA94_50	663400	7131800	514
RMAC11	AC	96	E51/1842	-90	0	MGA94_50	664400	7130700	510
RMAC12	AC	88	E51/1842	-90	0	MGA94_50	664400	7130900	510
RMAC13	AC	64	E51/1842	-90	0	MGA94_50	664400	7131300	514
RMAC14	AC	81	E51/1842	-90	0	MGA94_50	664400	7131500	514
RMAC15	AC	80	E51/1842	-90	0	MGA94_50	664400	7131700	514
RMAC16	AC	84	E51/1842	-90	0	MGA94_50	664400	7131900	514
RMAC19	AC	77	E51/1842	-90	0	MGA94_50	665000	7130800	514
RMAC2	AC	57	E51/1842	-90	0	MGA94_50	663000	7130800	514
RMAC20	AC	86	E51/1842	-90	0	MGA94_50	665000	7131000	514
RMAC3	AC	59	E51/1842	-90	0	MGA94_50	663000	7131000	514
RMAC4	AC	118	E51/1842	-90	0	MGA94_50	663000	7131200	514
RMAC5	AC	55	E51/1842	-90	0	MGA94_50	663000	7131400	510
RMAC6	AC	54	E51/1842	-90	0	MGA94_50	663000	7131600	514
RMAC7	AC	96	E51/1842	-90	0	MGA94_50	663400	7131200	514
RMAC8	AC	84	E51/1842	-90	0	MGA94_50	663400	7131400	514
RMAC9	AC	62	E51/1842	-90	0	MGA94_50	663400	7131600	514
RNI0001	AUG	5	E52/4347	-90	0	MGA94_50	672408.045	7145370.517	530.5396
RNI0002	AUG	4	E52/4347	-90	0	MGA94_50	672431.431	7145563.433	533.8992
RNI0003	AUG	2	E52/4347	-90	0	MGA94_50	672405.009	7145767.41	531.9224
RNI0004	AUG	4	E52/4347	-90	0	MGA94_50	672408.009	7145966.127	535.4711
RNI0005	AUG	4	E52/4347	-90	0	MGA94_50	672407.792	7146165.118	533.1601
RNI0006	AUG	4	E52/4347	-90	0	MGA94_50	672406.152	7146362.01	532.0271
RNI0007	AUG	4	E52/4347	-90	0	MGA94_50	672406.459	7146561.876	534.1171
RNI0008	AUG	6	E52/4347	-90	0	MGA94_50	672409.197	7146763.809	539.8969
RNI0009	AUG	4	E52/4347	-90	0	MGA94_50	672403.881	7146963.851	539.0544
RNI0010	AUG	4	E52/4347	-90	0	MGA94_50	672407.922	7147165.767	539.9957
RNI0011	AUG	3	E52/4347	-90	0	MGA94_50	672805.766	7145360.002	533.1403
RNI0012	AUG	4	E52/4347	-90	0	MGA94_50	672811.503	7145560.569	532.1489
RNI0013	AUG	5	E52/4347	-90	0	MGA94_50	672803.425	7145762.867	531.827
RNI0014	AUG	5	E52/4347	-90	0	MGA94_50	672804.435	7145962.604	530.1743
RNI0015	AUG	5	E52/4347	-90	0	MGA94_50	672780.661	7146161.681	532.2005
RNI0016	AUG	4	E52/4347	-90	0	MGA94_50	672807.45	7146361.749	537.7025
RNI0017	AUG	6	E52/4347	-90	0	MGA94_50	672814.496	7146562.855	532.8416
RNI0018	AUG	4	E52/4347	-90	0	MGA94_50	672793.646	7146763.213	538.6428
RNI0019	AUG	4	E52/4347	-90	0	MGA94_50	672806.879	7146961.684	536.0762
RNI0020	AUG	3	E52/4347	-90	0	MGA94_50	672803.999	7147163.032	538.2985
RNI0021	AUG	4	E52/4347	-90	0	MGA94_50	673129.875	7145364.501	531.9944
RNI0022	AUG	4	E52/4347	-90	0	MGA94_50	673210.759	7145567.295	531.8795
RNI0023	AUG	5	E52/4347	-90	0	MGA94_50	673209.76	7145765.954	534.3409
RNI0024	AUG	4	E52/4347	-90	0	MGA94_50	673209.241	7145963.399	533.4247
RNI0025	AUG	4	E52/4347	-90	0	MGA94_50	673217.473	7146162.707	538.2764
RNI0026	AUG	6	E52/4347	-90	0	MGA94_50	673203.667	7146363.753	538.1423
RNI0027	AUG	5	E52/4347	-90	0	MGA94_50	673203.987	7146564.391	538.0364
RNI0028	AUG	6	E52/4347	-90	0	MGA94_50	673207.949	7146766.977	532.9068
RNI0029	AUG	4	E52/4347	-90	0	MGA94_50	673209.89	7146968.151	532.7114
RNI0030	AUG	5	E52/4347	-90	0	MGA94_50	673202.331	7147164.239	534.8176
RNI0041	AUG	5	E52/4347	-90	0	MGA94_50	674007.565	7145366.913	533.4901
RNI0042	AUG	5	E52/4347	-90	0	MGA94_50	674007.472	7145565.124	531.0891
RNI0043	AUG	4	E52/4347	-90	0	MGA94_50	674008.385	7145763.758	533.2389
RNI0044	AUG	4	E52/4347	-90	0	MGA94_50	674008.209	7145963.41	532.1582
RNI0045	AUG	4	E52/4347	-90	0	MGA94_50	674009.066	7146165.481	529.7061

For personal use only

For personal use only

Hole ID	Hole Type	Hole Depth	Tenement	Dip	Azimuth	Grid ID	Easting	Northing	mRL
RNI0046	AUG	4	E52/4347	-90	0	MGA94_50	674004.955	7146370.83	532.1047
RNI0047	AUG	4	E52/4347	-90	0	MGA94_50	674007.752	7146560.023	534.4302
RNI0048	AUG	3	E52/4347	-90	0	MGA94_50	674003.806	7146763.272	532.9582
RNI0049	AUG	3	E52/4347	-90	0	MGA94_50	674006.245	7146963	529.2119
RNI0050	AUG	2	E52/4347	-90	0	MGA94_50	674006.856	7147161.861	535.0059
RNI0051	AUG	5	E52/4347	-90	0	MGA94_50	674408.81	7145364.605	531.3262
RNI0052	AUG	5	E52/4347	-90	0	MGA94_50	674409.579	7145559.592	532.3587
RNI0053	AUG	5	E52/4347	-90	0	MGA94_50	674410.824	7145767.639	537.1701
RNI0054	AUG	5	E52/4347	-90	0	MGA94_50	674404.676	7145962.718	534.7671
RNI0055	AUG	5	E52/4347	-90	0	MGA94_50	674406.309	7146162.011	532.6304
RNI0056	AUG	4	E52/4347	-90	0	MGA94_50	674406.218	7146360	536.9183
RNI0057	AUG	4	E52/4347	-90	0	MGA94_50	674407.601	7146563.281	533.0087
RNI0058	AUG	7	E52/4347	-90	0	MGA94_50	674406.839	7146763.934	533.5406
RNI0059	AUG	5	E52/4347	-90	0	MGA94_50	674406.554	7146962.594	534.771
RNI0060	AUG	5	E52/4347	-90	0	MGA94_50	674805.438	7145362.133	533.9818
RNI0061	AUG	7	E52/4347	-90	0	MGA94_50	674805.706	7145563.879	534.9627
RNI0062	AUG	4	E52/4347	-90	0	MGA94_50	674805.122	7145769.851	537.5866
RNI0063	AUG	6	E52/4347	-90	0	MGA94_50	674807.93	7145966.576	530.801
RNI0064	AUG	8	E52/4347	-90	0	MGA94_50	674812.843	7146163.617	529.715
RNI0065	AUG	6	E52/4347	-90	0	MGA94_50	674808.127	7146360.441	533.1549
RNI0066	AUG	8	E52/4347	-90	0	MGA94_50	674810.502	7146562.604	535.1655
RNI0067	AUG	6	E52/4347	-90	0	MGA94_50	674809.928	7146761.156	533.3633
RNI0068	AUG	9	E52/4347	-90	0	MGA94_50	674810.333	7146966.336	533.4448
RNI0069	AUG	8	E52/4347	-90	0	MGA94_50	675204.698	7145361.602	530.8998
RNI0070	AUG	8	E52/4347	-90	0	MGA94_50	675206.153	7145561.669	534.3788
RNI0071	AUG	9	E52/4347	-90	0	MGA94_50	675211.688	7145759.473	533.9835
RNI0072	AUG	6	E52/4347	-90	0	MGA94_50	675192.302	7145961.479	526.4759
RNI0073	AUG	5	E52/4347	-90	0	MGA94_50	675201.069	7146160.902	528.6266
RNI0074	AUG	6	E52/4347	-90	0	MGA94_50	675206.634	7146361.026	530.9755
RNI0075	AUG	8	E52/4347	-90	0	MGA94_50	675207.877	7146560.438	530.29
RNI0076	AUG	6	E52/4347	-90	0	MGA94_50	675203.432	7146762.032	532.1934
RNI0077	AUG	6	E52/4347	-90	0	MGA94_50	675212.509	7146962.667	540.0505
RNI0078	AUG	4	E52/4347	-90	0	MGA94_50	675607.889	7143561.952	532.9975
RNI0079	AUG	2	E52/4347	-90	0	MGA94_50	675605.592	7143766.287	525.3951
RNI0080	AUG	4	E52/4347	-90	0	MGA94_50	675607.644	7143965.131	530.0075
RNI0081	AUG	6	E52/4347	-90	0	MGA94_50	675604.235	7144168.7	530.3084
RNI0082	AUG	4.5	E52/4347	-90	0	MGA94_50	675602.118	7144363.838	532.1307
RNI0083	AUG	6	E52/4347	-90	0	MGA94_50	675606.704	7144564.97	530.3856
RNI0084	AUG	6	E52/4347	-90	0	MGA94_50	675608.549	7144763.603	536.5753
RNI0085	AUG	12	E52/4347	-90	0	MGA94_50	675608.026	7144965.472	526.7605
RNI0086	AUG	11.5	E52/4347	-90	0	MGA94_50	675619.011	7145165.525	526.0828
RWAC0174	AC	52	E52/3273	-90	0	MGA94_50	680101	7138402	510
RWAC0175	AC	44	E52/3273	-90	0	MGA94_50	680092	7137997	510
RWAC0176	AC	14	E52/4224	-90	0	MGA94_50	680097	7137598	510
RWAC0177	AC	21	E52/4224	-90	0	MGA94_50	680096	7137199	510
RWAC0178	AC	21	E52/4224	-90	0	MGA94_50	680093	7136802	510
RWAC0179	AC	74	E52/4224	-90	0	MGA94_50	679292	7136813	510
RWAC0180	AC	44	E52/4224	-90	0	MGA94_50	679294	7136409	510
RWAC0181	AC	41	E52/4224	-90	0	MGA94_50	679292	7137214	510
RWAC0182	AC	26	E52/4224	-90	0	MGA94_50	679293	7137616	510
RWAC0183	AC	38	E52/3273	-90	0	MGA94_50	679293	7138013	510
RWAC0184	AC	44	E52/3273	-90	0	MGA94_50	679292	7138406	510
RWAC0185	AC	48	E52/3273	-90	0	MGA94_50	679294	7138811	510
RWAC0186	AC	71	E52/3273	-90	0	MGA94_50	678496	7139226	510
RWAC0187	AC	6	E52/3273	-90	0	MGA94_50	678491	7138850	510
RWAC0188	AC	23	E52/3273	-90	0	MGA94_50	678492	7138420	510
RWAC0189	AC	38	E52/3273	-90	0	MGA94_50	678490	7138024	510
RWAC0190	AC	35	E52/4224	-90	0	MGA94_50	678493	7137623	510
RWAC0191	AC	14	E52/4224	-90	0	MGA94_50	678495	7137223	510
RWAC0192	AC	10	E52/4224	-90	0	MGA94_50	678495	7136819	510
RWAC0193	AC	12	E52/4224	-90	0	MGA94_50	678495	7136425	510
RWAC0195	AC	26	E52/4224	-90	0	MGA94_50	677697	7136037	510
RWAC0196	AC	8	E52/4224	-90	0	MGA94_50	677695	7136436	510
RWAC0197	AC	11	E52/4224	-90	0	MGA94_50	677692	7136821	510
RWAC0198	AC	7	E52/4224	-90	0	MGA94_50	677695	7137226	510
RWAC0199	AC	5	E52/4224	-90	0	MGA94_50	677700	7137627	510

For personal use only

Hole ID	Hole Type	Hole Depth	Tenement	Dip	Azimuth	Grid ID	Easting	Northing	mRL
RWAC0200	AC	5	E52/3273	-90	0	MGA94_50	677697	7138025	510
RWAC0201	AC	23	E52/3273	-90	0	MGA94_50	677708	7138416	510
RWAC0202	AC	23	E52/3273	-90	0	MGA94_50	677693	7138830	510
RWAC0203	AC	17	E52/3273	-90	0	MGA94_50	677696	7139235	510
RWAC0204	AC	20	E52/3273	-90	0	MGA94_50	677695	7139635	510
RWAC0205	AC	17	E52/4224	-90	0	MGA94_50	676893	7139639	510
RWAC0206	AC	29	E52/4224	-90	0	MGA94_50	676896	7139253	510
RWAC0207	AC	29	E52/4224	-90	0	MGA94_50	676891	7138845	510
RWAC0208	AC	20	E52/4224	-90	0	MGA94_50	676895	7138440	510
RWAC0209	AC	9	E52/4224	-90	0	MGA94_50	676890	7138041	510
RWAC0210	AC	14	E52/4224	-90	0	MGA94_50	676090	7138452	510
RWAC0211	AC	17	E52/4224	-90	0	MGA94_50	676096	7138854	510
RWAC0212	AC	28	E52/4224	-90	0	MGA94_50	676083	7139247	510
RWAC0213	AC	39	E52/4224	-90	0	MGA94_50	676093	7139653	510
RWAC0221	AC	41	E52/3273	-90	0	MGA94_50	677705	7140625	510
RWAC0222	AC	30	E52/3273	-90	0	MGA94_50	677880	7140265	510
RWAC0223	AC	20	E52/3273	-90	0	MGA94_50	677505	7140629	510
RWAC0224	AC	39	E52/3273	-90	0	MGA94_50	678501	7138200	510
RWAC0225	AC	11	E52/3273	-90	0	MGA94_50	678506	7138601	510
RWAC0226	AC	67	E52/3273	-90	0	MGA94_50	678498	7138998	510
RWAC0227	AC	65	E52/3273	-90	0	MGA94_50	678526	7139306	510
RWAC0228	AC	52	E52/3273	-90	0	MGA94_50	679699	7138007	510
RWAC0229	AC	36	E52/3273	-90	0	MGA94_50	679703	7138196	510
RWAC0230	AC	43	E52/3273	-90	0	MGA94_50	679704	7138400	510
RWAC0231	AC	54	E52/3273	-90	0	MGA94_50	679701	7138600	510
RWAC0232	AC	41	E52/3273	-90	0	MGA94_50	679704	7138800	510
RWAC0233	AC	26	E52/3273	-90	0	MGA94_50	680101	7138198	510
RWAC0234	AC	57	E52/3273	-90	0	MGA94_50	680100	7138600	510
RWAC0235	AC	11	E52/3273	-90	0	MGA94_50	680101	7138801	510
RWAC0236	AC	39	E52/4224	-90	0	MGA94_50	680501	7138001	510
RWAC0237	AC	39	E52/4224	-90	0	MGA94_50	680501	7138201	510
RWAC0238	AC	37	E52/4224	-90	0	MGA94_50	680500	7138400	510
RWAC0239	AC	51	E52/4224	-90	0	MGA94_50	680502	7138597	510
RWAC0240	AC	23	E52/4224	-90	0	MGA94_50	680504	7138813	510
RWAC0241	AC	30	E52/4224	-90	0	MGA94_50	680502	7138999	510
RWAC0242	AC	48	E52/4224	-90	0	MGA94_50	680905	7138199	510
RWAC0243	AC	84	E52/4224	-90	0	MGA94_50	680904	7138599	510
RWAC0244	AC	57	E52/4224	-90	0	MGA94_50	680902	7139001	510
RWAC0245	AC	13	E52/3273	-90	0	MGA94_50	680098	7138998	510
RWAC0246	AC	93	E52/4224	-90	0	MGA94_50	681306	7138198	510
RWAC0247	AC	78	E52/4224	-90	0	MGA94_50	681301	7138398	510
RWAC0248	AC	69	E52/4224	-90	0	MGA94_50	681308	7138597	510
RWAC0249	AC	37	E52/4224	-90	0	MGA94_50	681303	7138796	510
RWAC0250	AC	21	E52/4224	-90	0	MGA94_50	681305	7139001	510
RWAC0251	AC	16	E52/3273	-90	0	MGA94_50	680097	7139803	510
RWAC0253	AC	10	E52/3273	-90	0	MGA94_50	680254	7140183	510
RWAC0255	AC	31	E52/3273	-90	0	MGA94_50	680496	7140603	510
RWAC0269	AC	102	E52/4224	-90	0	MGA94_50	681700	7138200	510
RWAC0270	AC	83	E52/4224	-90	0	MGA94_50	681700	7138300	510
RWAC0271	AC	78	E52/4224	-90	0	MGA94_50	681700	7138400	510
RWAC0272	AC	63	E52/4224	-90	0	MGA94_50	681700	7138500	510
RWAC0273	AC	66	E52/4224	-90	0	MGA94_50	681700	7138600	510
RWAC0274	AC	36	E52/4224	-90	0	MGA94_50	681700	7138700	510
RWAC0275	AC	21	E52/4224	-90	0	MGA94_50	681700	7138800	510
RWAC0276	AC	21	E52/4224	-90	0	MGA94_50	681500	7138800	510
RWAC0277	AC	27	E52/4224	-90	0	MGA94_50	681500	7138700	510
RWAC0278	AC	63	E52/4224	-90	0	MGA94_50	681500	7138600	510
RWAC0279	AC	81	E52/4224	-90	0	MGA94_50	681500	7138500	510
RWAC0280	AC	75	E52/4224	-90	0	MGA94_50	681500	7138400	510
RWAC0281	AC	90	E52/4224	-90	0	MGA94_50	681500	7138300	510
RWAC0282	AC	78	E52/4224	-90	0	MGA94_50	681500	7138200	510
RWAC0283	AC	36	E52/4224	-90	0	MGA94_50	681500	7138100	510
RWAC0284	AC	27	E52/4224	-90	0	MGA94_50	681300	7138100	510
RWAC0285	AC	111	E52/4224	-90	0	MGA94_50	681300	7138300	510
RWAC0286	AC	81	E52/4224	-90	0	MGA94_50	681300	7138500	510
RWAC0287	AC	66	E52/4224	-90	0	MGA94_50	681300	7138700	510

For personal use only

Hole ID	Hole Type	Hole Depth	Tenement	Dip	Azimuth	Grid ID	Easting	Northing	mRL
RWAC0288	AC	57	E52/4224	-90	0	MGA94_50	681100	7138800	510
RWAC0289	AC	55	E52/4224	-90	0	MGA94_50	681100	7138700	510
RWAC0290	AC	75	E52/4224	-90	0	MGA94_50	681100	7138600	510
RWAC0291	AC	87	E52/4224	-90	0	MGA94_50	681100	7138500	510
RWAC0292	AC	69	E52/4224	-90	0	MGA94_50	681100	7138400	510
RWAC0293	AC	64	E52/4224	-90	0	MGA94_50	681100	7138300	510
RWAC0294	AC	48	E52/4224	-90	0	MGA94_50	681100	7138200	510
RWAC0295	AC	25	E52/4224	-90	0	MGA94_50	681100	7138100	510
RWAC0296	AC	42	E52/4224	-90	0	MGA94_50	680900	7138100	510
RWAC0297	AC	48	E52/4224	-90	0	MGA94_50	680900	7138300	510
RWAC0298	AC	72	E52/4224	-90	0	MGA94_50	680900	7138500	510
RWAC0299	AC	67	E52/4224	-90	0	MGA94_50	680700	7138600	510
RWAC0300	AC	51	E52/4224	-90	0	MGA94_50	680700	7138500	510
RWAC0301	AC	36	E52/4224	-90	0	MGA94_50	680700	7138400	510
RWAC0302	AC	30	E52/4224	-90	0	MGA94_50	680700	7138300	510
RWAC0303	AC	41	E52/4224	-90	0	MGA94_50	680700	7138200	510
RWAC0304	AC	37	E52/4224	-90	0	MGA94_50	680700	7138100	510
RWAC0305	AC	39	E52/4224	-90	0	MGA94_50	680500	7138100	510
RWAC0306	AC	45	E52/4224	-90	0	MGA94_50	680500	7138300	510
RWAC0307	AC	33	E52/4224	-90	0	MGA94_50	680500	7138500	510
RWAC0308	AC	26	E52/3273	-90	0	MGA94_50	680300	7138600	510
RWAC0309	AC	53	E52/3273	-90	0	MGA94_50	680300	7138500	510
RWAC0310	AC	48	E52/3273	-90	0	MGA94_50	680300	7138400	510
RWAC0311	AC	30	E52/3273	-90	0	MGA94_50	680300	7138300	510
RWAC0312	AC	45	E52/3273	-90	0	MGA94_50	680300	7138200	510
RWAC0313	AC	50	E52/3273	-90	0	MGA94_50	679080	7138143	510
RWAC0314	AC	62	E52/3273	-90	0	MGA94_50	679120	7138143	510
RWAC0315	AC	66	E52/3273	-90	0	MGA94_50	679160	7138143	510
RWAC0316	AC	55	E52/3273	-90	0	MGA94_50	679200	7138143	510
RWAC0317	AC	60	E52/3273	-90	0	MGA94_50	679160	7138093	510
RWAC0318	AC	52	E52/3273	-90	0	MGA94_50	679120	7138093	510
RWAC0319	AC	30	E52/3273	-90	0	MGA94_50	679120	7138043	510
RWAC0320	AC	39	E52/3273	-90	0	MGA94_50	679160	7138043	510
RWAC0321	AC	57	E52/3273	-90	0	MGA94_50	679200	7138043	510
RWAC0322	AC	29	E52/3273	-90	0	MGA94_50	679240	7137993	510
RWAC0323	AC	30	E52/3273	-90	0	MGA94_50	679200	7137993	510
RWAC0324	AC	36	E52/3273	-90	0	MGA94_50	679160	7137993	510
RWAC0325	AC	35	E52/3273	-90	0	MGA94_50	679240	7137943	510
RWAC0326	AC	39	E52/3273	-90	0	MGA94_50	679200	7137943	510
RWAC0327	AC	24	E52/3273	-90	0	MGA94_50	679160	7137943	510
RWAC0328	AC	31	E52/3273	-90	0	MGA94_50	679120	7137943	510
RWAC0329	AC	33	E52/3273	-90	0	MGA94_50	679080	7137943	510
RWAC0330	AC	34	E52/3273	-90	0	MGA94_50	679040	7137943	510
RWAC0331	AC	53	E52/3273	-90	0	MGA94_50	679000	7137943	510
RWAC0332	AC	42	E52/3273	-90	0	MGA94_50	679080	7137893	510
RWAC0333	AC	36	E52/3273	-90	0	MGA94_50	679120	7137893	510
RWAC0334	AC	39	E52/4224	-90	0	MGA94_50	679160	7137843	510
RWAC0335	AC	45	E52/4224	-90	0	MGA94_50	679120	7137843	510
RWAC0336	AC	52	E52/4224	-90	0	MGA94_50	679080	7137843	510
RWAC0337	AC	54	E52/4224	-90	0	MGA94_50	679040	7137843	510
RWAC0338	AC	57	E52/3273	-90	0	MGA94_50	678900	7138000	510
RWAC0339	AC	60	E52/3273	-90	0	MGA94_50	678900	7138200	510
RWAC0340	AC	63	E52/3273	-90	0	MGA94_50	678900	7138400	510
RWAC0341	AC	48	E52/3273	-90	0	MGA94_50	678900	7138600	510
RWAC0342	AC	57	E52/3273	-90	0	MGA94_50	678900	7138800	510
RWAC0343	AC	75	E52/3273	-90	0	MGA94_50	678900	7139000	510
RWAC0344	AC	57	E52/3273	-90	0	MGA94_50	678900	7139200	510
RWAC0345	AC	60	E52/3273	-90	0	MGA94_50	678900	7139400	510
RWAC0346	AC	54	E52/3273	-90	0	MGA94_50	678500	7139600	510
RWAC0347	AC	51	E52/3273	-90	0	MGA94_50	678500	7139800	510
RWAC0348	AC	51	E52/3273	-90	0	MGA94_50	678464	7140030	510
RWAC0349	AC	49	E52/3273	-90	0	MGA94_50	678500	7140200	510
RWAC0350	AC	57	E52/3273	-90	0	MGA94_50	678500	7140400	510
RWAC0351	AC	54	E52/3273	-90	0	MGA94_50	678500	7140600	510
RWAC0352	AC	64	E52/3273	-90	0	MGA94_50	678500	7140800	510
RWAC0353	AC	42	E52/3273	-90	0	MGA94_50	678500	7141000	510

For personal use only

Hole ID	Hole Type	Hole Depth	Tenement	Dip	Azimuth	Grid ID	Easting	Northing	mRL
RWAC0354	AC	48	E52/3273	-90	0	MGA94_50	678500	7141200	510
RWAC0355	AC	13	E52/3273	-90	0	MGA94_50	678500	7141400	510
RWAC0356	AC	6	E52/3273	-90	0	MGA94_50	678500	7141600	510
RWAC0357	AC	51	E52/3273	-90	0	MGA94_50	678500	7141800	510
RWAC0358	AC	42	E52/3273	-90	0	MGA94_50	678100	7142000	510
RWAC0359	AC	5	E52/3273	-90	0	MGA94_50	678100	7141800	510
RWAC0360	AC	13	E52/3273	-90	0	MGA94_50	678100	7141600	510
RWAC0361	AC	28	E52/3273	-90	0	MGA94_50	678100	7141400	510
RWAC0362	AC	48	E52/3273	-90	0	MGA94_50	678100	7141200	510
RWAC0363	AC	63	E52/3273	-90	0	MGA94_50	678100	7141000	510
RWAC0364	AC	78	E52/3273	-90	0	MGA94_50	678100	7140800	510
RWAC0365	AC	62	E52/3273	-90	0	MGA94_50	678100	7140600	510
RWAC0366	AC	21	E52/3273	-90	0	MGA94_50	678100	7140400	510
RWAC0367	AC	51	E52/3273	-90	0	MGA94_50	678100	7140200	510
RWAC0368	AC	51	E52/3273	-90	0	MGA94_50	678100	7140000	510
RWAC0369	AC	60	E52/3273	-90	0	MGA94_50	678100	7139800	510
RWAC0370	AC	42	E52/3273	-90	0	MGA94_50	678100	7139600	510
RWAC0371	AC	29	E52/3273	-90	0	MGA94_50	678100	7139400	510
RWAC0372	AC	33	E52/3273	-90	0	MGA94_50	678100	7139200	510
RWAC0373	AC	36	E52/3273	-90	0	MGA94_50	678100	7139000	510
RWAC0374	AC	21	E52/3273	-90	0	MGA94_50	678100	7138800	510
RWAC0375	AC	39	E52/3273	-90	0	MGA94_50	678100	7138600	510
RWAC0376	AC	48	E52/3273	-90	0	MGA94_50	678100	7138400	510
RWAC0377	AC	55	E52/3273	-90	0	MGA94_50	678100	7138200	510
RWAC0378	AC	57	E52/3273	-90	0	MGA94_50	677700	7139800	510
RWAC0379	AC	52	E52/3273	-90	0	MGA94_50	677700	7140200	510
RWAC0380	AC	39	E52/3273	-90	0	MGA94_50	677700	7141000	510
RWAC0381	AC	38	E52/3273	-90	0	MGA94_50	677700	7141400	510
RWAC0382	AC	4	E52/3273	-90	0	MGA94_50	677700	7141600	510
RWAC0383	AC	6	E52/3273	-90	0	MGA94_50	677700	7141800	510
RWAC0384	AC	18	E52/3273	-90	0	MGA94_50	677700	7142000	510
RWAC0385	AC	39	E52/3273	-90	0	MGA94_50	677300	7142000	510
RWAC0386	AC	18	E52/3273	-90	0	MGA94_50	677300	7141800	510
RWAC0387	AC	39	E52/3273	-90	0	MGA94_50	677300	7141600	510
RWAC0388	AC	59	E52/3273	-90	0	MGA94_50	677300	7141400	510
RWAC0389	AC	10	E52/3273	-90	0	MGA94_50	677300	7141200	510
RWAC0390	AC	39	E52/3273	-90	0	MGA94_50	677300	7141000	510
RWAC0391	AC	30	E52/3273	-90	0	MGA94_50	677300	7140800	510
RWAC0392	AC	90	E52/3273	-90	0	MGA94_50	677300	7140600	510
RWAC0393	AC	7	E52/3273	-90	0	MGA94_50	677300	7140400	510
RWAC0394	AC	61	E52/3273	-90	0	MGA94_50	677300	7140200	510
RWAC0395	AC	51	E52/3273	-90	0	MGA94_50	677300	7140000	510
RWAC0396	AC	43	E52/3273	-90	0	MGA94_50	677300	7139800	510
RWAC0397	AC	48	E52/3273	-90	0	MGA94_50	677300	7139600	510
RWAC0398	AC	32	E52/3273	-90	0	MGA94_50	676900	7139800	510
RWAC0399	AC	69	E52/3273	-90	0	MGA94_50	676900	7140000	510
RWAC0400	AC	75	E52/3273	-90	0	MGA94_50	676900	7140200	510
RWAC0401	AC	33	E52/3273	-90	0	MGA94_50	676900	7140400	510
RWAC0402	AC	51	E52/3273	-90	0	MGA94_50	676900	7140600	510
RWAC0403	AC	63	E52/3273	-90	0	MGA94_50	676900	7140800	510
RWAC0404	AC	63	E52/3273	-90	0	MGA94_50	676900	7141000	510
RWAC0405	AC	63	E52/3273	-90	0	MGA94_50	676900	7141200	510
RWAC0406	AC	57	E52/3273	-90	0	MGA94_50	676900	7141400	510
RWAC0407	AC	39	E52/3273	-90	0	MGA94_50	676900	7141600	510
RWAC0408	AC	45	E52/3273	-90	0	MGA94_50	676900	7141800	510
RWAC0409	AC	24	E52/3273	-90	0	MGA94_50	676900	7142000	510
RWRB0214	RAB	14	E52/3273	-90	0	MGA94_50	677692	7141456	510
RWRB0215	RAB	39	E52/3273	-90	0	MGA94_50	677719	7141241	510
RWRB0216	RAB	23	E52/3273	-90	0	MGA94_50	677694	7140841	510
RWRB0217	RAB	35	E52/3273	-90	0	MGA94_50	677684	7140034	510
RWRB0218	RAB	29	E52/4224	-90	0	MGA94_50	680894	7138389	510
RWRB0219	RAB	29	E52/4224	-90	0	MGA94_50	680905	7138790	510
RWRB0220	RAB	35	E52/4224	-90	0	MGA94_50	680892	7139191	510
RWRB0221	RAB	14	E52/4224	-90	0	MGA94_50	680893	7139593	510
RWRB0222	RAB	8	E52/3273	-90	0	MGA94_50	680894	7139994	510
RWRB0223	RAB	8	E52/3273	-90	0	MGA94_50	680896	7140388	510

For personal use only

Hole ID	Hole Type	Hole Depth	Tenement	Dip	Azimuth	Grid ID	Easting	Northing	mRL
RWRB0224	RAB	5	E52/3273	-90	0	MGA94_50	680901	7140790	510
RWRB0225	RAB	29	E52/4224	-90	0	MGA94_50	680896	7136437	510
RWRB0226	RAB	16	E52/4224	-90	0	MGA94_50	680887	7136792	510
RWRB0227	RAB	18	E52/4224	-90	0	MGA94_50	680895	7137185	510
RWRB0228	RAB	17	E52/4224	-90	0	MGA94_50	680892	7137585	510
RWRB0229	RAB	20	E52/4224	-90	0	MGA94_50	680895	7137984	510
RWRB0230	RAB	36	E52/3273	-90	0	MGA94_50	687298	7140979	510
RWRB0231	RAB	26	E52/3273	-90	0	MGA94_50	687297	7140549	510
RWRB0232	RAB	29	E52/3273	-90	0	MGA94_50	687299	7140144	510
RWRB0233	RAB	47	E52/3273	-90	0	MGA94_50	687297	7139749	510
RWRB0234	RAB	50	E52/3273	-90	0	MGA94_50	687302	7139352	510
RWRB0235	RAB	20	E52/3273	-90	0	MGA94_50	687295	7138955	510
RWRB0236	RAB	29	E52/3273	-90	0	MGA94_50	687294	7138551	510
RWRB0237	RAB	27	E52/3273	-90	0	MGA94_50	690297	7140904	510
RWRB0238	RAB	3	E52/3273	-90	0	MGA94_50	690299	7140498	510
RWRB0239	RAB	21	E52/3273	-90	0	MGA94_50	690307	7140105	510
RWRB0240	RAB	4	E52/3273	-90	0	MGA94_50	690289	7139699	510
RWRB0241	RAB	12	E52/3273	-90	0	MGA94_50	688891	7140922	510
RWRB0242	RAB	7	E52/3273	-90	0	MGA94_50	688894	7140525	510
RWRB0243	RAB	14	E52/3273	-90	0	MGA94_50	688895	7140124	510
RWRB0244	RAB	18	E52/3273	-90	0	MGA94_50	688895	7139730	510
RWRB0245	RAB	13	E52/3273	-90	0	MGA94_50	688896	7139326	510
RWRB0246	RAB	32	E52/3273	-90	0	MGA94_50	688899	7138924	510
RWRB0247	RAB	1	E52/3273	-90	0	MGA94_50	685694	7140874	510
RWRB0248	RAB	14	E52/3273	-90	0	MGA94_50	685693	7140577	510
RWRB0249	RAB	17	E52/3273	-90	0	MGA94_50	685692	7140173	510
RWRB0250	RAB	20	E52/3273	-90	0	MGA94_50	685698	7139769	510
RWRB0251	RAB	26	E52/4224	-90	0	MGA94_50	685698	7139366	510
RWRB0252	RAB	22	E52/4224	-90	0	MGA94_50	685694	7138963	510
RWRB0253	RAB	26	E52/4224	-90	0	MGA94_50	685698	7138571	510
RWRB0254	RAB	1	E52/3273	-90	0	MGA94_50	684096	7140592	510
RWRB0255	RAB	8	E52/3273	-90	0	MGA94_50	684099	7140154	510
RWRB0256	RAB	12	E52/3273	-90	0	MGA94_50	684099	7139793	510
RWRB0257	RAB	17	E52/4224	-90	0	MGA94_50	684093	7139395	510
RWRB0258	RAB	15	E52/4224	-90	0	MGA94_50	684095	7138992	510
RWRB0259	RAB	12	E52/4224	-90	0	MGA94_50	684094	7138591	510
RWRB0260	RAB	17	E52/4224	-90	0	MGA94_50	684102	7138194	510
RWRB0261	RAB	1	E52/3273	-90	0	MGA94_50	682497	7140907	510
RWRB0262	RAB	2	E52/3273	-90	0	MGA94_50	682495	7140613	510
RWRB0263	RAB	5	E52/3273	-90	0	MGA94_50	682495	7140216	510
RWRB0264	RAB	10	E52/3273	-90	0	MGA94_50	682494	7139818	510
RWRB0265	RAB	17	E52/4224	-90	0	MGA94_50	682496	7139413	510
RWRB0266	RAB	12	E52/4224	-90	0	MGA94_50	682498	7139019	510
RWRB0267	RAB	14	E52/4224	-90	0	MGA94_50	682494	7138620	510
RWRB0268	RAB	17	E52/3273	-90	0	MGA94_50	679304	7141083	510
RWRB0269	RAB	7	E52/3273	-90	0	MGA94_50	679308	7140817	510
RWRB0270	RAB	27	E52/3273	-90	0	MGA94_50	679302	7140417	510
RWRB0271	RAB	39	E52/3273	-90	0	MGA94_50	679294	7140015	510
RWRB0272	RAB	62	E52/3273	-90	0	MGA94_50	679295	7139618	510
RWRB0273	RAB	38	E52/3273	-90	0	MGA94_50	679293	7139216	510
RWRB0274	RAB	47	E52/3273	-90	0	MGA94_50	674501	7141841	510
RWRB0275	RAB	35	E52/4224	-90	0	MGA94_50	674507	7141495	510
RWRB0276	RAB	25	E52/4224	-90	0	MGA94_50	674505	7141080	510
RWRB0277	RAB	25	E52/4224	-90	0	MGA94_50	674476	7140346	510
RWRB0278	RAB	7	E52/4224	-90	0	MGA94_50	676093	7138058	510
RWRB0279	RAB	6	E52/4224	-90	0	MGA94_50	676095	7137659	510
RWRB0280	RAB	9	E52/4224	-90	0	MGA94_50	676102	7137259	510
RWRB0281	RAB	17	E52/4224	-90	0	MGA94_50	676099	7136856	510
RWRB0282	RAB	14	E52/4224	-90	0	MGA94_50	676087	7136458	510
RWRB0283	RAB	11	E52/4224	-90	0	MGA94_50	676076	7136090	510
RWRB0284	RAB	59	E52/3273	-90	0	MGA94_50	676136	7140058	510
RWRB0285	RAB	25	E52/3273	-90	0	MGA94_50	676097	7140462	510
RWRB0286	RAB	28	E52/3273	-90	0	MGA94_50	676096	7140857	510
RWRB0287	RAB	29	E52/3273	-90	0	MGA94_50	676084	7141255	510
RWRB0288	RAB	25	E52/3273	-90	0	MGA94_50	676095	7141659	510
RWRB0289	RAB	37	E52/4224	-90	0	MGA94_50	672909	7139796	510

Hole ID	Hole Type	Hole Depth	Tenement	Dip	Azimuth	Grid ID	Easting	Northing	mRL
RWRB0290	RAB	36	E52/4224	-90	0	MGA94_50	672926	7140184	510
RWRB0291	RAB	14	E52/4224	-90	0	MGA94_50	672904	7140586	510
RWRB0292	RAB	50	E52/4224	-90	0	MGA94_50	672913	7140999	510
RWRB0293	RAB	62	E52/4224	-90	0	MGA94_50	672904	7141389	510
RWRB0294	RAB	16	E52/4224	-90	0	MGA94_50	674592	7139525	510
RWRB0295	RAB	56	E52/4224	-90	0	MGA94_50	674479	7139220	510
RWRB0296	RAB	21	E52/4224	-90	0	MGA94_50	674525	7138734	510
RWRB0297	RAB	33	E52/4224	-90	0	MGA94_50	674488	7139971	510
RWRB0298	RAB	56	E52/3273	-90	0	MGA94_50	677704	7140431	510
sfr_BYAC0080	AC	117	E51/2231	-60	215	MGA94_50	653644.968	7133890.29	498.109
sfr_BYAC0081	AC	129	E51/2231	-60	215	MGA94_50	653702.325	7133972.21	497.802
sfr_BYAC0082	AC	168	E51/2231	-60	215	MGA94_50	653759.683	7134054.12	497.509
sfr_BYAC0083	AC	129	E51/2231	-60	215	MGA94_50	653817.041	7134136.04	497.251
sfr_BYAC0084	AC	138	E51/2231	-60	215	MGA94_50	653874.398	7134217.95	496.971
sfr_BYAC0085	AC	115	E51/2231	-60	215	MGA94_50	653931.756	7134299.87	496.748
sfr_BYAC0086	AC	168	E51/2231	-60	215	MGA94_50	653989.114	7134381.78	496.471
sfr_BYAC0087	AC	106	E51/2231	-60	215	MGA94_50	654046.471	7134463.7	496.268
sfr_BYAC0088	AC	129	E51/2231	-60	215	MGA94_50	654103.829	7134545.61	496.098
sfr_BYAC0089	AC	168	E51/2231	-60	215	MGA94_50	654161.187	7134627.53	495.903
sfr_BYAC0090	AC	130	E51/2231	-60	215	MGA94_50	654218.544	7134709.44	495.991
sfr_BYAC0091	AC	85	E51/2231	-60	215	MGA94_50	654275.902	7134791.36	496.041
sfr_BYAC0092	AC	81	E51/2231	-60	215	MGA94_50	654333.259	7134873.27	496.098
sfr_BYAC0093	AC	70	E51/2231	-60	215	MGA94_50	654390.617	7134955.19	496.153
sfr_BYAC0094	AC	141	E51/2231	-60	215	MGA94_50	654447.975	7135037.11	496.27
sfr_BYAC0095	AC	84	E51/2231	-60	215	MGA94_50	654505.332	7135119.02	496.496
sfr_BYAC0096	AC	79	E51/2231	-60	215	MGA94_50	654562.69	7135200.94	496.7
sfr_BYAC0097	AC	75	E51/2231	-60	215	MGA94_50	654620.048	7135282.85	496.429
sfr_BYAC0098	AC	77	E51/2231	-60	215	MGA94_50	654677.405	7135364.77	496.159
sfr_BYAC0099	AC	100	E51/2231	-60	215	MGA94_50	654734.763	7135446.68	495.812
sfr_BYAC0100	AC	120	E51/2231	-60	215	MGA94_50	654792.121	7135528.6	495.486
sfr_BYAC0101	AC	92	E51/2231	-60	215	MGA94_50	654849.478	7135610.51	495.168
sfr_BYAC0102	AC	92	E51/2231	-60	215	MGA94_50	654906.836	7135692.43	494.872
sfr_BYAC0103	AC	75	E51/2231	-60	215	MGA94_50	654964.194	7135774.34	494.58
sfr_BYAC0104	AC	135	E51/2231	-60	215	MGA94_50	655021.551	7135856.26	494.162
sfr_BYAC0105	AC	72	E51/2231	-60	215	MGA94_50	655078.909	7135938.17	493.744
sfr_BYAC0106	AC	56	E51/2231	-60	215	MGA94_50	655136.266	7136020.09	493.372
sfr_BYAC0107	AC	60	E51/2231	-60	215	MGA94_50	655193.624	7136102	493.085
sfr_BYAC0108	AC	122	E51/2231	-60	215	MGA94_50	655250.982	7136183.92	492.809
sfr_BYAC0114	AC	39	E51/2231	-60	215	MGA94_50	652219.61	7134644.185	500.042
sfr_BYAC0115	AC	73	E51/2231	-60	215	MGA94_50	652276.967	7134726.101	500.044
sfr_BYAC0116	AC	60	E51/2231	-60	215	MGA94_50	652334.325	7134808.016	500.022
sfr_BYAC0117	AC	69	E51/2231	-60	215	MGA94_50	652391.682	7134889.931	499.911
sfr_BYAC0118	AC	42	E51/2231	-60	215	MGA94_50	652449.04	7134971.846	499.603
sfr_BYAC0119	AC	73	E51/2231	-60	215	MGA94_50	652506.398	7135053.762	499.234
sfr_BYAC0120	AC	129	E51/2231	-60	215	MGA94_50	652563.755	7135135.677	498.735
sfr_BYAC0121	AC	75	E51/2231	-60	215	MGA94_50	652621.113	7135217.592	498.375
sfr_BYAC0122	AC	64	E51/2231	-60	215	MGA94_50	652678.471	7135299.507	498.045
sfr_BYAC0123	AC	49	E51/2231	-60	215	MGA94_50	652735.828	7135381.422	497.578
sfr_BYAC0124	AC	83	E51/2231	-60	215	MGA94_50	652793.186	7135463.338	497.005
sfr_BYAC0125	AC	127	E51/2231	-60	215	MGA94_50	652850.544	7135545.253	496.425
sfr_BYAC0126	AC	63	E51/2231	-60	215	MGA94_50	652907.901	7135627.168	495.88
sfr_BYAC0127	AC	80	E51/2231	-60	215	MGA94_50	652965.259	7135709.083	495.531
sfr_BYAC0128	AC	81	E51/2231	-60	215	MGA94_50	653022.617	7135790.998	495.353
sfr_BYAC0129	AC	81	E51/2231	-60	215	MGA94_50	653079.974	7135872.914	495.204
sfr_BYAC0130	AC	75	E51/2231	-60	215	MGA94_50	653137.332	7135954.829	495.046
sfr_BYAC0131	AC	88	E51/2231	-60	215	MGA94_50	653194.689	7136036.744	494.938
sfr_BYAC0132	AC	73	E51/2231	-60	215	MGA94_50	653252.047	7136118.659	494.873
sfr_BYAC0133	AC	63	E51/2231	-60	215	MGA94_50	653309.405	7136200.574	494.807
sfr_BYAC0134	AC	61	E51/2231	-60	215	MGA94_50	653366.762	7136282.49	494.652
sfr_BYAC0135	AC	75	E51/2231	-60	215	MGA94_50	653424.12	7136364.405	494.237
sfr_BYAC0136	AC	102	E51/2231	-60	215	MGA94_50	653481.478	7136446.32	493.84
sfr_BYAC0137	AC	154	E51/2231	-60	215	MGA94_50	653538.835	7136528.235	493.493
sfr_BYAC0138	AC	165	E51/2231	-60	215	MGA94_50	653596.193	7136610.15	493.196
sfr_BYAC0139	AC	165	E51/2231	-60	215	MGA94_50	653653.55	7136692.06	492.972
sfr_BYAC0140	AC	120	E51/2231	-60	215	MGA94_50	653710.908	7136773.98	492.692
sfr_BYAC0141	AC	120	E51/2231	-60	215	MGA94_50	653768.266	7136855.89	492.3

For personal use only

For personal use only

Hole ID	Hole Type	Hole Depth	Tenement	Dip	Azimuth	Grid ID	Easting	Northing	mRL
sfr_BYAC0142	AC	108	E51/2231	-60	215	MGA94_50	653825.623	7136937.81	491.918
sfr_BYAC0143	AC	99	E51/2231	-60	215	MGA94_50	653882.981	7137019.73	491.551
sfr_BYAC0144	AC	97	E51/2231	-60	215	MGA94_50	653940.338	7137101.64	491.228
sfr_BYAC0145	AC	137	E51/2231	-60	215	MGA94_50	653997.696	7137183.56	490.929
sfr_BYAC0146	AC	58	E51/2231	-60	215	MGA94_50	654055.054	7137265.47	490.692
sfr_BYAC0147	AC	46	E51/2231	-60	215	MGA94_50	654463.78	7130875.4	511.816
sfr_BYAC0148	AC	53	E51/2231	-60	215	MGA94_50	654521.137	7130957.32	512.065
sfr_BYAC0149	AC	34	E51/2231	-60	215	MGA94_50	654578.495	7131039.24	511.967
sfr_BYAC0150	AC	35	E51/2231	-60	215	MGA94_50	654635.853	7131121.15	511.796
sfr_BYAC0151	AC	33	E51/2231	-60	215	MGA94_50	654693.21	7131203.07	511.62
sfr_BYAC0152	AC	24	E51/2231	-60	215	MGA94_50	654750.568	7131284.98	511.138
sfr_BYAC0153	AC	55	E51/2231	-60	215	MGA94_50	654807.926	7131366.9	510.517
sfr_BYAC0154	AC	47	E51/2231	-60	215	MGA94_50	654865.283	7131448.81	509.943
sfr_BYAC0155	AC	64	E51/2231	-60	215	MGA94_50	654922.641	7131530.73	509.432
sfr_BYAC0156	AC	54	E51/2231	-60	215	MGA94_50	654979.999	7131612.64	509.289
sfr_BYAC0157	AC	15	E51/2231	-60	215	MGA94_50	655037.356	7131694.56	509.382
sfr_BYAC0158	AC	44	E51/2231	-60	215	MGA94_50	655094.714	7131776.47	509.397
sfr_BYAC0159	AC	58	E51/2231	-60	215	MGA94_50	655152.072	7131858.39	508.906
sfr_BYAC0161	AC	34	E51/2231	-60	215	MGA94_50	653579.028	7131006.61	508.209
sfr_BYAC0162	AC	33	E51/2231	-60	215	MGA94_50	653636.385	7131088.52	507.535
sfr_BYAC0163	AC	49	E51/2231	-60	215	MGA94_50	653693.743	7131170.44	507.286
sfr_BYAC0164	AC	60	E51/2231	-60	215	MGA94_50	653751.101	7131252.35	507.041
sfr_BYAC0165	AC	54	E51/2231	-60	215	MGA94_50	653808.458	7131334.27	506.813
sfr_BYAC0166	AC	53	E51/2231	-60	215	MGA94_50	653865.816	7131416.18	506.584
sfr_BYAC0167	AC	57	E51/2231	-60	215	MGA94_50	653923.173	7131498.1	506.511
sfr_BYAC0168	AC	83	E51/2231	-60	215	MGA94_50	653980.531	7131580.01	506.565
sfr_BYAC0169	AC	86	E51/2231	-60	215	MGA94_50	654037.889	7131661.93	506.605
sfr_BYAC0170	AC	58	E51/2231	-60	215	MGA94_50	654095.246	7131743.84	506.644
sfr_BYAC0171	AC	50	E51/2231	-60	215	MGA94_50	654152.604	7131825.76	506.372
sfr_BYAC0172	AC	60	E51/2231	-60	215	MGA94_50	654209.962	7131907.67	505.946
sfr_BYAC0173	AC	70	E51/2231	-60	215	MGA94_50	654267.319	7131989.59	505.514
sfr_BYAC0174	AC	63	E51/2231	-60	215	MGA94_50	654324.677	7132071.5	505.095
sfr_BYAC0175	AC	63	E51/2231	-60	215	MGA94_50	654382.035	7132153.42	504.688
sfr_BYAC0176	AC	62	E51/2231	-60	215	MGA94_50	654439.392	7132235.33	504.237
sfr_BYAC0177	AC	64	E51/2231	-60	215	MGA94_50	654496.75	7132317.25	503.717
sfr_BYAC0178	AC	65	E51/2231	-60	215	MGA94_50	654554.108	7132399.16	503.367
sfr_BYAC0179	AC	48	E51/2231	-60	215	MGA94_50	654611.465	7132481.08	503.02
sfr_BYAC0180	AC	107	E51/2231	-60	215	MGA94_50	653611.998	7132448.45	500.35
sfr_BYAC0181	AC	73	E51/2231	-60	215	MGA94_50	653669.355	7132530.36	500.067
sfr_BYAC0182	AC	63	E51/2231	-60	215	MGA94_50	653726.713	7132612.28	499.97
sfr_BYAC0183	AC	68	E51/2231	-60	215	MGA94_50	653784.071	7132694.19	499.96
sfr_BYAC0184	AC	83	E51/2231	-60	215	MGA94_50	653841.428	7132776.11	499.949
sfr_BYAC0185	AC	107	E51/2231	-60	215	MGA94_50	653898.786	7132858.02	499.806
sfr_BYAC0186	AC	84	E51/2231	-60	215	MGA94_50	653956.144	7132939.94	499.645
sfr_BYAC0187	AC	67	E51/2231	-60	215	MGA94_50	654013.501	7133021.86	499.483
sfr_BYAC0188	AC	66	E51/2231	-60	215	MGA94_50	654070.859	7133103.77	499.341
sfr_BYAC0189	AC	80	E51/2231	-60	215	MGA94_50	654128.216	7133185.69	499.272
sfr_BYAC0190	AC	127	E51/2231	-60	215	MGA94_50	654185.574	7133267.6	499.283
sfr_BYAC0191	AC	96	E51/2231	-60	215	MGA94_50	654242.932	7133349.52	499.404
sfr_BYAC0192	AC	16	E51/2231	-60	215	MGA94_50	654783.538	7132726.82	505.113
sfr_BYAC0193	AC	17	E51/2231	-60	215	MGA94_50	654840.896	7132808.74	507.146
sfr_BYAC0194	AC	24	E51/2231	-60	215	MGA94_50	654898.253	7132890.65	507.736
sfr_BYAC0195	AC	37	E51/2231	-60	215	MGA94_50	654955.611	7132972.57	507.998
sfr_BYAC0196	AC	71	E51/2231	-60	215	MGA94_50	655012.969	7133054.49	506.846
sfr_BYAC0197	AC	72	E51/2231	-60	215	MGA94_50	655070.326	7133136.4	505.497
sfr_BYAC0198	AC	76	E51/2231	-60	215	MGA94_50	655127.684	7133218.32	504.156
sfr_BYAC0199	AC	61	E51/2231	-60	215	MGA94_50	655185.042	7133300.23	503.001
sfr_BYAC0222	AC	61	E51/2231	-60	215	MGA94_50	655160.654	7134660.16	500.077
sfr_BYAC0225	AC	59	E51/2231	-60	215	MGA94_50	653161.719	7134594.9	498.142
sfr_BYAC0226	AC	66	E51/2231	-60	215	MGA94_50	653219.077	7134676.816	497.956
sfr_BYAC0227	AC	41	E51/2231	-60	215	MGA94_50	653276.435	7134758.731	497.657
sfr_BYAC0228	AC	45	E51/2231	-60	215	MGA94_50	653333.792	7134840.646	497.441
sfr_BYAC0229	AC	89	E51/2231	-60	215	MGA94_50	653391.15	7134922.561	497.223
sfr_BYAC0230	AC	102	E51/2231	-60	215	MGA94_50	653448.508	7135004.476	496.977
sfr_BYAC0231	AC	47	E51/2231	-60	215	MGA94_50	653505.865	7135086.392	496.718
sfr_BYAC0232	AC	72	E51/2231	-60	215	MGA94_50	653563.223	7135168.307	496.443

For personal use only

Hole ID	Hole Type	Hole Depth	Tenement	Dip	Azimuth	Grid ID	Easting	Northing	mRL
sfr_BYAC0233	AC	63	E51/2231	-60	215	MGA94_50	653620.58	7135250.22	496.179
sfr_BYAC0234	AC	60	E51/2231	-60	215	MGA94_50	653677.938	7135332.14	495.915
sfr_BYAC0235	AC	97	E51/2231	-60	215	MGA94_50	653735.295	7135414.05	495.655
sfr_BYAC0236	AC	80	E51/2231	-60	215	MGA94_50	653792.653	7135495.97	495.398
sfr_BYAC0237	AC	79	E51/2231	-60	215	MGA94_50	653850.011	7135577.88	495.153
sfr_BYAC0238	AC	88	E51/2231	-60	215	MGA94_50	653907.368	7135659.8	494.91
sfr_BYAC0239	AC	92	E51/2231	-60	215	MGA94_50	653964.726	7135741.71	494.569
sfr_BYAC0240	AC	165	E51/2231	-60	215	MGA94_50	654022.084	7135823.63	494.177
sfr_BYAC0241	AC	165	E51/2231	-60	215	MGA94_50	654079.441	7135905.54	493.641
TGRC001	RC	64	E51/2211	-60	90	MGA94_50	670616	7123505	515
TGRC002	RC	100	E51/2211	-60	90	MGA94_50	670663	7123503	513
TRR0110	RAB	62	E51/1842	-60	360	MGA94_50	661739.863	7132873.016	510
TRR0111	RAB	99	E51/1842	-60	360	MGA94_50	661419.861	7132873.016	510
TRR0112	RAB	74	E51/1842	-60	360	MGA94_50	661099.859	7132873.015	510
TRR0113	RAB	55	E51/1842	-60	360	MGA94_50	660779.858	7132873.015	510
TRR0114	RAB	45	E51/1842	-60	360	MGA94_50	660459.856	7132873.015	510
TRR0115	RAB	59	E51/1842	-60	360	MGA94_50	661899.864	7132553.014	510
TRR0116	RAB	87	E51/1842	-60	360	MGA94_50	661579.862	7132553.014	510
TRR0117	RAB	98	E51/1842	-60	360	MGA94_50	661259.86	7132553.014	510
TRR0118	RAB	76	E51/1842	-60	360	MGA94_50	660939.859	7132553.013	510
TRR0119	RAB	44	E51/1842	-60	360	MGA94_50	660619.857	7132553.013	510
TRR0120	RAB	70	E51/1842	-60	360	MGA94_50	660299.856	7132553.013	510
WAC28	AC	42	E51/1842	-90	0	MGA94_50	664740	7132652	514
WAC29	AC	50	E51/1842	-90	0	MGA94_50	664740	7132452	514
WAC30	AC	50	E51/1842	-90	0	MGA94_50	664740	7132252	510
WAC31	AC	50	E51/1842	-90	0	MGA94_50	664740	7132052	510
WAC32	AC	60	E51/1842	-90	0	MGA94_50	664740	7131852	510
WAC33	AC	69	E51/1842	-90	0	MGA94_50	664740	7131652	510
WAC34	AC	69	E51/1842	-90	0	MGA94_50	664740	7131552	510
WAC35	AC	69	E51/1842	-90	0	MGA94_50	664740	7131452	510
WAC36	AC	42	E51/1842	-90	0	MGA94_50	664740	7131252	510
WAC37	AC	31	E51/1842	-90	0	MGA94_50	664740	7131352	510
WAC38	AC	54	E51/1842	-90	0	MGA94_50	664740	7131052	510
WAC39	AC	50	E51/1842	-90	0	MGA94_50	664740	7130852	510
WAC40	AC	64	E51/1842	-90	0	MGA94_50	663940	7131452	510
WAC59	AC	79	E51/1842	-90	0	MGA94_50	663940	7131452	510
WAC60	AC	80	E51/1842	-90	0	MGA94_50	663940	7131552	510
WAC61	AC	86	E51/1842	-90	0	MGA94_50	663940	7131752	510
WAC62	AC	89	E51/1842	-90	0	MGA94_50	663940	7131952	510
WAC63	AC	67	E51/1842	-90	0	MGA94_50	663940	7132152	510
WAC64	AC	55	E51/1842	-90	0	MGA94_50	663940.0007	7132361.03	500
WAC65	AC	48	E51/1842	-90	0	MGA94_50	663940	7132552	510
WAC66	AC	75	E51/1842	-90	0	MGA94_50	663940	7131652	510
WAC67	AC	85	E51/1842	-90	0	MGA94_50	663940	7131352	510
WIWB 1	RAB	33	E52/3273	-90	0	MGA94_50	680540.3366	7139952.594	510
WIWB 10	RAB	34	E52/3273	-90	0	MGA94_50	679740.333	7140832.615	510
WIWB 11	RAB	14	E52/3273	-90	0	MGA94_50	679740.333	7140692.604	510
WIWB 110	RAB	56	E52/4347	-90	0	MGA94_50	680540.3283	7143612.669	510
WIWB 111	RAB	35	E52/4347	-90	0	MGA94_50	680540.3283	7143772.677	510
WIWB 112	RAB	56	E52/4347	-90	0	MGA94_50	680540.3283	7143932.674	510
WIWB 113	RAB	57	E52/4347	-90	0	MGA94_50	680540.3283	7144092.672	510
WIWB 114	RAB	30	E52/4347	-90	0	MGA94_50	680540.3283	7144252.679	510
WIWB 115	RAB	65	E52/4347	-90	0	MGA94_50	680540.3283	7144412.687	510
WIWB 116	RAB	18	E52/4347	-90	0	MGA94_50	680540.3283	7144572.684	510
WIWB 117	RAB	48	E52/4347	-90	0	MGA94_50	680540.3283	7144732.691	510
WIWB 118	RAB	44	E52/4347	-90	0	MGA94_50	680540.3283	7144892.689	510
WIWB 119	RAB	41	E52/4347	-90	0	MGA94_50	680540.3283	7145052.686	510
WIWB 12	RAB	39	E52/3273	-90	0	MGA94_50	679040.3268	7141552.609	510
WIWB 120	RAB	29	E52/4347	-90	0	MGA94_50	680540.3283	7145212.704	510
WIWB 122	RAB	50	E52/4347	-90	0	MGA94_50	679840.3221	7143612.659	510
WIWB 123	RAB	50	E52/4347	-90	0	MGA94_50	679840.3221	7143772.657	510
WIWB 124	RAB	6	E52/4347	-90	0	MGA94_50	679840.3221	7143932.664	510
WIWB 125	RAB	41	E52/4347	-90	0	MGA94_50	679840.3221	7144092.662	510
WIWB 126	RAB	13	E52/4347	-90	0	MGA94_50	679840.3221	7144252.659	510
WIWB 127	RAB	41	E52/4347	-90	0	MGA94_50	679840.3221	7144412.667	510
WIWB 128	RAB	29	E52/4347	-90	0	MGA94_50	679840.3221	7144572.674	510

For personal use only

Hole ID	Hole Type	Hole Depth	Tenement	Dip	Azimuth	Grid ID	Easting	Northing	mRL
WIWB 129	RAB	32	E52/4347	-90	0	MGA94_50	679840.3221	7144732.671	510
WIWB 13	RAB	26	E52/3273	-90	0	MGA94_50	679040.3268	7141392.611	510
WIWB 130	RAB	10	E52/4347	-90	0	MGA94_50	679840.3221	7144892.669	510
WIWB 131	RAB	35	E52/4347	-90	0	MGA94_50	679840.3221	7145052.676	510
WIWB 132	RAB	26	E52/4347	-90	0	MGA94_50	679840.3221	7145212.684	510
WIWB 135	RAB	20	E52/4347	-90	0	MGA94_50	679140.3159	7145212.664	510
WIWB 136	RAB	5	E52/4347	-90	0	MGA94_50	679140.3159	7145052.656	510
WIWB 137	RAB	44	E52/4347	-90	0	MGA94_50	679140.3242	7144572.654	510
WIWB 138	RAB	7	E52/4347	-90	0	MGA94_50	679140.3242	7144412.657	510
WIWB 139	RAB	13	E52/4347	-90	0	MGA94_50	679140.3242	7144252.649	510
WIWB 14	RAB	39	E52/3273	-90	0	MGA94_50	679040.3268	7141232.614	510
WIWB 140	RAB	6	E52/4347	-90	0	MGA94_50	679140.3242	7144092.642	510
WIWB 141	RAB	5	E52/4347	-90	0	MGA94_50	679140.3242	7143932.644	510
WIWB 142	RAB	5	E52/4347	-90	0	MGA94_50	679140.3242	7143772.647	510
WIWB 15	RAB	40	E52/3273	-90	0	MGA94_50	679130.3302	7141072.616	510
WIWB 16	RAB	63	E52/3273	-90	0	MGA94_50	679110.3258	7140912.609	510
WIWB 17	RAB	49	E52/3273	-90	0	MGA94_50	679140.3242	7140752.602	510
WIWB 18	RAB	77	E52/4347	-90	0	MGA94_50	689140.3729	7142272.492	510
WIWB 19	RAB	56	E52/4347	-90	0	MGA94_50	689140.3729	7142432.49	510
WIWB 2	RAB	33	E52/3273	-90	0	MGA94_50	680540.3366	7140112.612	510
WIWB 20	RAB	18	E52/4347	-90	0	MGA94_50	689140.3646	7142592.487	510
WIWB 21	RAB	22	E52/4347	-90	0	MGA94_50	689140.3646	7142752.495	510
WIWB 22	RAB	89	E52/4347	-90	0	MGA94_50	689740.3735	7142272.492	510
WIWB 23	RAB	86	E52/4347	-90	0	MGA94_50	689740.3735	7142432.49	510
WIWB 24	RAB	30	E52/4347	-90	0	MGA94_50	689740.3735	7142592.487	510
WIWB 25	RAB	24	E52/4347	-90	0	MGA94_50	689740.3735	7142752.495	510
WIWB 26	RAB	80	E52/4347	-90	0	MGA94_50	690390.3769	7142472.492	510
WIWB 27	RAB	33	E52/4347	-90	0	MGA94_50	690390.3769	7142632.499	510
WIWB 28	RAB	25	E52/4347	-90	0	MGA94_50	690390.3687	7142752.495	510
WIWB 29	RAB	11	E52/4347	-90	0	MGA94_50	690390.3687	7142952.494	510
WIWB 3	RAB	26	E52/3273	-90	0	MGA94_50	680540.3366	7140272.609	510
WIWB 30	RAB	49	E52/4347	-90	0	MGA94_50	690390.3687	7143452.502	510
WIWB 31	RAB	24	E52/4347	-90	0	MGA94_50	690390.3687	7143612.509	510
WIWB 32	RAB	22	E52/4347	-90	0	MGA94_50	690390.3687	7143772.507	510
WIWB 33	RAB	19	E52/4347	-90	0	MGA94_50	690390.3687	7143932.504	510
WIWB 34	RAB	19	E52/4347	-90	0	MGA94_50	690390.3687	7144092.502	510
WIWB 35	RAB	25	E52/4347	-90	0	MGA94_50	690390.3687	7144252.499	510
WIWB 36	RAB	51	E52/4347	-90	0	MGA94_50	689740.3652	7144252.499	510
WIWB 37	RAB	25	E52/4347	-90	0	MGA94_50	689740.3652	7144092.502	510
WIWB 38	RAB	13	E52/4347	-90	0	MGA94_50	689740.3652	7143932.504	510
WIWB 39	RAB	55	E52/4347	-90	0	MGA94_50	689740.3652	7143772.507	510
WIWB 4	RAB	52	E52/3273	-90	0	MGA94_50	680540.3366	7140432.607	510
WIWB 40	RAB	37	E52/4347	-90	0	MGA94_50	689780.3658	7143612.509	510
WIWB 41	RAB	8	E52/4347	-90	0	MGA94_50	689740.3735	7143452.492	510
WIWB 42	RAB	2	E52/4347	-90	0	MGA94_50	689740.3735	7143452.492	510
WIWB 43	RAB	8	E52/4347	-90	0	MGA94_50	689740.3652	7143612.509	510
WIWB 44	RAB	8	E52/4347	-90	0	MGA94_50	689140.3646	7143772.507	510
WIWB 45	RAB	12	E52/4347	-90	0	MGA94_50	689140.3646	7143932.504	510
WIWB 46	RAB	66	E52/4347	-90	0	MGA94_50	689140.3646	7144092.502	510
WIWB 47	RAB	86	E52/4347	-90	0	MGA94_50	689140.3646	7144252.499	510
WIWB 5	RAB	30	E52/3273	0	0	MGA94_50	680540.3366	7140592.614	510
WIWB 6	RAB	33	E52/3273	0	0	MGA94_50	680540.3366	7140752.612	510
WIWB 7	RAB	34	E52/3273	0	0	MGA94_50	679740.333	7140352.603	510
WIWB 8	RAB	34	E52/3273	0	0	MGA94_50	679740.333	7140512.61	510
WIWB 9	RAB	31	E52/3273	0	0	MGA94_50	679740.333	7140672.608	510
WIWB18	RAB	77	E52/4347	0	0	MGA94_50	689140.405	7142273.165	400
WIWB19	RAB	56	E52/4347	0	0	MGA94_50	689140.405	7142433.166	400
WIWB20	RAB	18	E52/4347	0	0	MGA94_50	689140.405	7142593.167	400
WIWB21	RAB	22	E52/4347	0	0	MGA94_50	689140.405	7142753.167	400
WIWB22	RAB	89	E52/4347	0	0	MGA94_50	689740.408	7142273.166	400
WIWB23	RAB	86	E52/4347	0	0	MGA94_50	689740.408	7142433.167	400
WIWB24	RAB	30	E52/4347	0	0	MGA94_50	689740.408	7142593.167	400
WIWB25	RAB	24	E52/4347	0	0	MGA94_50	689740.407	7142753.168	400
WIWB26	RAB	81	E52/4347	0	0	MGA94_50	690390.411	7142473.168	400
WIWB27	RAB	33	E52/4347	0	0	MGA94_50	690390.411	7142633.168	400
WIWB28	RAB	25	E52/4347	0	0	MGA94_50	690390.411	7142753.169	400

Hole ID	Hole Type	Hole Depth	Tenement	Dip	Azimuth	Grid ID	Easting	Northing	mRL
WIWB29	RAB	11	E52/4347	0	0	MGA94_50	690390.41	7142953.17	400
WIWB30	RAB	49	E52/4347	0	0	MGA94_50	690390.41	7143453.172	400
WIWB31	RAB	24	E52/4347	0	0	MGA94_50	690390.41	7143613.173	400
WIWB32	RAB	22	E52/4347	0	0	MGA94_50	690390.409	7143773.174	400
WIWB33	RAB	19	E52/4347	0	0	MGA94_50	690390.409	7143933.175	400
WIWB34	RAB	19	E52/4347	0	0	MGA94_50	690390.409	7144093.176	400
WIWB35	RAB	25	E52/4347	0	0	MGA94_50	690390.409	7144253.176	400
WIWB36	RAB	51	E52/4347	0	0	MGA94_50	689740.406	7144253.176	400
WIWB37	RAB	25	E52/4347	0	0	MGA94_50	689740.406	7144093.175	400
WIWB38	RAB	13	E52/4347	0	0	MGA94_50	689740.406	7143933.174	400
WIWB39	RAB	55	E52/4347	0	0	MGA94_50	689740.406	7143773.173	400
WIWB40	RAB	37	E52/4347	0	0	MGA94_50	689780.407	7143613.172	400
WIWB41	RAB	8	E52/4347	0	0	MGA94_50	689740.407	7143453.172	400
WIWB42	RAB	2	E52/4347	0	0	MGA94_50	689740.407	7143453.172	400
WIWB43	RAB	8	E52/4347	0	0	MGA94_50	689740.406	7143613.172	400
WIWB44	RAB	8	E52/4347	0	0	MGA94_50	689140.403	7143773.172	400
WIWB45	RAB	12	E52/4347	0	0	MGA94_50	689140.403	7143933.173	400
WIWB46	RAB	66	E52/4347	0	0	MGA94_50	689140.403	7144093.174	400
WIWB47	RAB	86	E52/4347	0	0	MGA94_50	689140.403	7144253.175	400
WR001	RAB	17	E51/1842	-90	0	MGA94_50	665487	7132856	510
WR002	RAB	24	E51/1842	-90	0	MGA94_50	665454	7132418	510
WR003	RAB	12	E51/1842	-90	0	MGA94_50	665453	7132045	510
WR004	RAB	50	E51/1842	-90	0	MGA94_50	665461	7131604	510
WR005	RAB	29	E51/1842	-90	0	MGA94_50	665479	7131212	510
WR006	RAB	41	E51/1842	-90	0	MGA94_50	665449	7130830	510
WR007	RAB	29	E51/1738	-90	0	MGA94_50	665459	7130385	510
WR008	RAB	14	E51/1842	-90	0	MGA94_50	662633	7132998	510
WR009	RAB	11	E51/1842	-90	0	MGA94_50	662653	7133401	510
WR010	RAB	20	E51/1842	-90	0	MGA94_50	662663	7133601	510
WR011	RAB	30	E51/1842	-90	0	MGA94_50	662673	7133808	510
WR012	RAB	32	E51/1842	-90	0	MGA94_50	662673	7134181	510
WR087	RAB	36	E51/2231	-90	0	MGA94_50	655140	7139753	510
WR088	RAB	25	E51/2231	-90	0	MGA94_50	655140	7139953	510
WR089	RAB	40	E51/2231	-90	0	MGA94_50	655140	7139353	510
WR090	RAB	19	E51/2231	-90	0	MGA94_50	655140	7138953	510

For personal use only

For personal use only

APPENDIX 2 - Table of Significant Drill Intercepts -Bryah Basin

rospect	Hole ID	Element	From (m)	To (m)	Interval (m)	Grade
Brian's Mill (Dolerite)	NAC001	Au	17	23	6	2.35 g/t Au
Brian's Mill (Dolerite)	NAC001	Cu	17	19	2	0.05% Cu
Brian's Mill (Dolerite)	NAC011	Cu	37	50	13	0.05% Cu
Brian's Mill (Dolerite)	NAC015	Au	24	29	5	1.79 g/t Au
Brian's Mill (Dolerite)	NAC027	Au	23	31	8	0.93 g/t Au
Brian's Mill (Dolerite)	NAC027	Au	29	33	4	0.87 g/t Au
Brian's Mill (Dolerite)	NAC030	Au	31	37	6	0.48 g/t Au
Brian's Mill (Dolerite)	NAC031	Au	30	38	8	1.01 g/t Au
Durack Well	GR025	Cu	4	8	4	0.06% Cu
Durack Well	GR035	Cu	12	20	8	0.04% Cu
Durack Well	GR035	Cu	28	32	4	0.05% Cu
Durack Well	GR036	Cu	40	44	4	0.04% Cu
Durack Well	GR073	Cu	48	52	4	0.06% Cu
Durack Well	GR115	Cu	8	12	4	0.04% Cu
Durack Well	GR291	Au	7	11	4	0.85 g/t Au
Durack Well	GR291	Au	22	25	3	0.98 g/t Au
Durack Well	HDR0002	Cu	0	4	4	0.13% Cu
Durack Well	HDR0002	Cu	20	24	4	0.07% Cu
Durack Well	HDR0002	Cu	28	52	24	0.12% Cu
Durack Well	HDR0004	Cu	4	8	4	0.05% Cu
Durack Well	HDR0005	Au	8	14	6	0.85 g/t Au
Durack Well	HDR0041	Au	44	51	7	0.94 g/t Au
Durack Well	HDR0041	Au	48	73	25	0.54 g/t Au
Durack Well	HDR0044	Au	0	8	8	2.00 g/t Au
Narracoota	MPY106	Cu	48	52	4	0.04% Cu
Narracoota	MPY107	Cu	24	40	16	0.06% Cu
Narracoota	MPY108	Cu	48	60	12	0.05% Cu
Narracoota	MPY109	Cu	44	60	16	0.06% Cu
Narracoota	MPY110	Cu	44	48	4	0.06% Cu
Narracoota	MPY111	Cu	76	80	4	0.05% Cu
Narracoota	MPY121	Au	48	53	5	0.69 g/t Au
Narracoota	MPY36	Cu	24	28	4	0.04% Cu
Narracoota	MPY36	Cu	36	56	20	0.05% Cu
Narracoota	MPY80	Cu	24	36	12	0.10% Cu
Narracoota	MPY94	Au	32	44	12	0.95 g/t Au
Narracoota	MPY95	Au	64	70	6	0.76 g/t Au
Holden's Well	NRC2	Au	11	22	11	0.20 g/t Au

For personal use only