ANTIPAMINERALS

For personal use only

TIM'S DOME GOLD-COPPER MINERALISATION INTERSECTED OVER 2.2KM OF STRIKE

DIAMOND DRILLING TESTING LARGE 1.2KM AEM CONDUCTOR

Antipa Minerals Ltd (ASX: **AZY**) (**Antipa** or **the Company**) is pleased to report the fourth batch of assay results from Phase 1 CY2026 drilling at its 100%-owned, 4,500km^2 Minyari Gold-Copper Project (**Minyari Project**) in Western Australia's Paterson Province (see Figure 1).

Batch 4 results comprise 13 reverse circulation (**RC**) drill holes for 3,073m, all completed at Tim's Dome.

Drilling has intersected further broad gold±copper±lead±silver mineralisation across an approximately **2.2km strike extent**, including six holes above and adjacent to the large, untested airborne electromagnetic (**AEM**) conductor.

The conductor extends for approximately 1.2km, is between 200m to 470m wide and remains untested by drilling. **Diamond drilling from surface is now underway to directly test the conductor** (see Figures 2 to 4).

Two rigs remain actively drilling at Tim's Dome and Minyari Dome, with the air core rig demobilised from site early September.

HIGHLIGHTS

Tim's Dome Mineralised System Intersected Over 2.2km

- **Further gold-copper-lead-silver mineralisation intersected across 2.2km of strike at Tim's Dome**, materially extending the mineralised footprint identified by Phase 1 drilling.
- Six Batch 4 RC holes tested the area immediately **above and adjacent to the large, untested AEM conductor**, including further broad zones of gold and copper mineralisation.
- **The bedding-parallel AEM conductor extends for approximately 1.2km, is between 200m and 470m wide** and remains the priority deep target.
- **Maximum 1m Batch 4 grades: 8.11 g/t gold, 0.65% copper, 0.54% lead and 2.08 g/t silver**.
- Notable Batch 4 intersections include:
  - **30m at 0.5 g/t gold** from 180m in 26XTDC0068, including:
    - **3m at 1.7 g/t gold** from 189m, and;
    - **1m at 3.5 g/t gold** from 202m
  - **20m at 0.5 g/t gold** from 36m in 26XTDC0074, including:
    - **1m at 6.5 g/t gold** from 53m;
    - **1m at 1.0 g/t gold** from 99m, and;
    - **1m at 1.2 g/t gold** from 106m
  - **14m at 0.6 g/t gold** from 94m in 26XTDC0070, including:

For personal use only

  - **1m at 3.2 g/t gold** from 94m;
  - **1m at 1.0 g/t gold** from 99m; and
  - **1m at 1.2 g/t gold** from 106m
- **3m at 2.9 g/t gold** from 16m in 26XTDC0072, including:
  - **1m at 8.1 g/t gold** from 17m
- **26m at 0.4 g/t gold and 0.23% copper** from 214m in 26XTDC0078, including:
  - **7m at 1.2 g/t gold and 0.28% copper** from 233m, also including:
    - **1m at 3.9 g/t gold and 0.31% copper** from 239m
- **34m at 0.10% copper** from 208m in 26XTDC0077, including:
  - **6m 0.26% copper** from 210m
- **Diamond coring from surface is in progress to directly test the conductor, following unsuccessful attempts to diamond core tail two RC holes**.

Active Drilling Continues Across the Broader Minyari Project

- **Diamond core drilling from surface has commenced at Tim's Dome and remains ongoing**.
- Total of 314 Phase 1 holes for 37,225m completed to date, comprising 102 RC holes, 208 air core holes and four diamond holes.
- RC drilling continues across **Minyari Dome**, with the Phase 1 air core drill programme completed early September.

Antipa's Managing Director, Roger Mason, commented

"This latest set of drilling results has continued to build the scale of the mineralised system at Tim's Dome, with gold±copper-lead-silver mineralisation now identified across approximately 2.2 kilometres of strike.

Notably, we continue to see mineralisation and strong pathfinder anomalism immediately above and adjacent to the large AEM conductor. That conductor remains the key target and, after attempting to extend the RC holes with diamond tails, we have now begun diamond core drilling from surface to test it directly.

We are very keen to understand what sits within that target zone and whether the mineralisation we have identified around it forms part of a larger Telfer-style reef system.

At the same time, RC drilling continues across Minyari Dome as we maintain our focus on both new discovery and further resource growth across the broader Minyari Project."

For personal use only

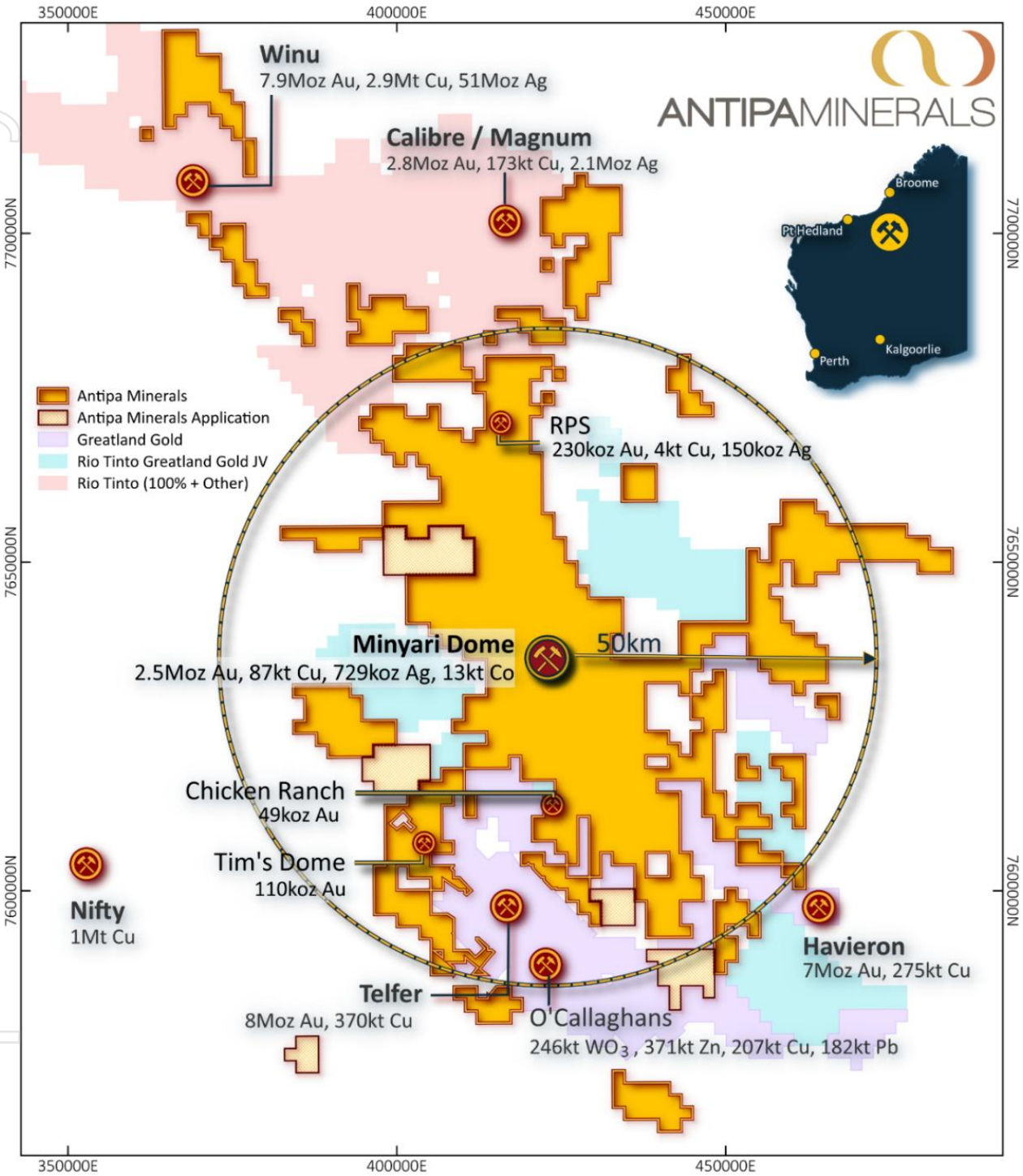

Figure 1: Plan showing location of Antipas 100%-owned, 4,500km^2 Minyari Project: Plan includes Greatland Resources' Telfer Mine, Havieron development project and O'Callaghans deposit, Rio Tinto-Sumitomo's Winu deposit, Rio Tinto's Calibre-Magnum deposits, and Cyprium's Nifty Mine[1]. NB: Regional GDA2020 / MGA Zone 51 co-ordinates, 50km grid.

[1] *Telfer, Havieron and O'Callaghans refer to Greatland Resources Ltd ASX release dated 30 March 2026, "December 2025 Group Mineral Resource Statement". Winu refer to Rio Tinto Ltd ASX release dated 22 February 2023, "Changes to Ore Reserves and Mineral Resources". Nifty refer to Cyprium Metals Ltd ASX release dated 14 March 2024, "Updated Nifty MRE Reaches 1M Tonnes Contained Copper". Calibre refer to Antipa release dated 26 August 2024, "Calibre Gold Resource Increases 19% to 2.5 Moz - Citadel JV". Magnum refer to Antipa release dated 23 February 2015, "Calibre and Magnum Deposit Mineral Resource JORC 2012 Updates".*

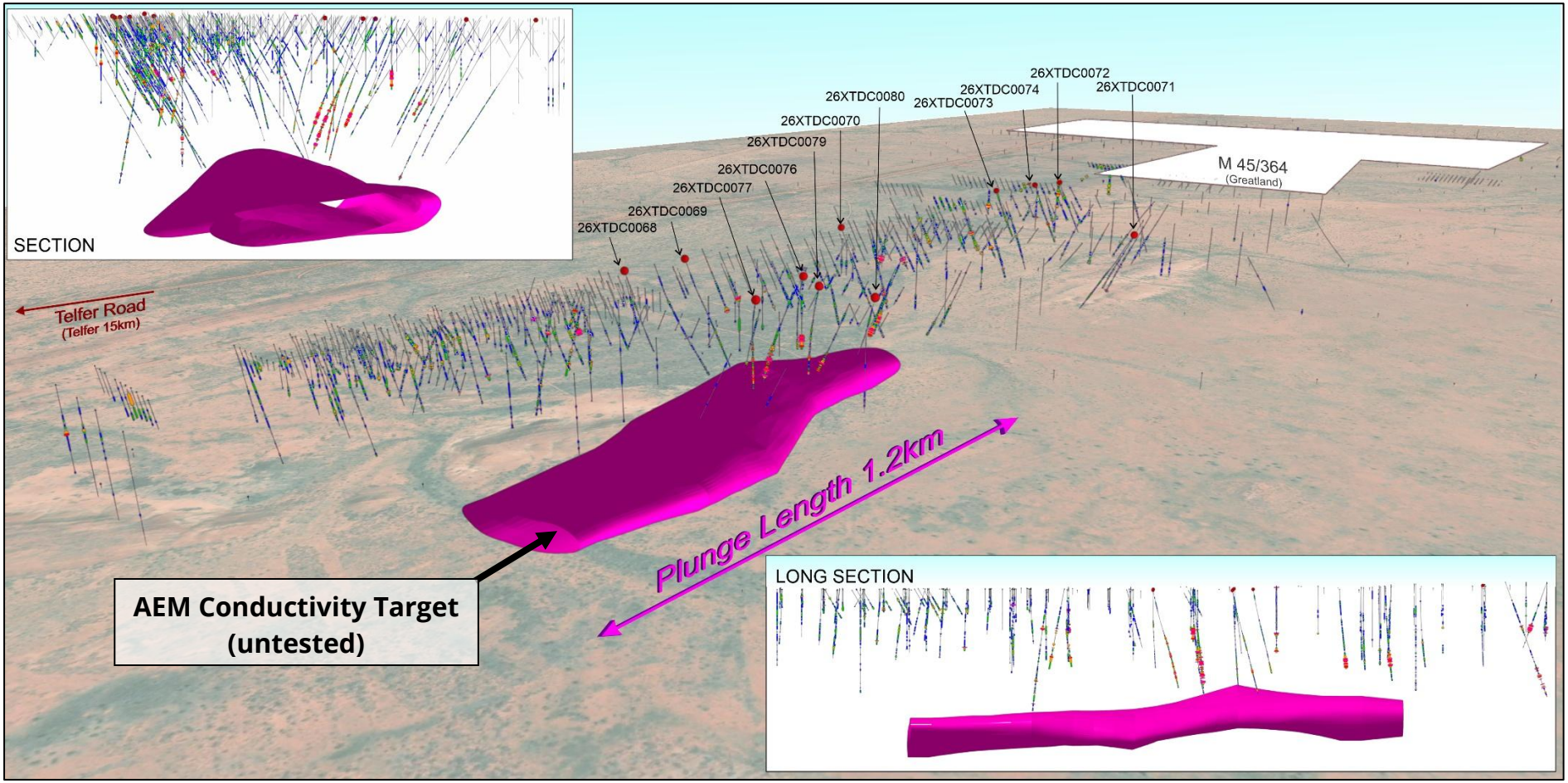

Figure 2: Tim's Dome 3D-perspective (oblique) long-section showing the untested 1.2km long AEM conductivity model (magenta) reef style high-grade gold-copper target: This discrete AEM conductivity anomaly is 270 to 340m below the surface and is also consistent with a Gradient Array Induced Polarisation (**GAIP**) chargeability anomaly. The Telfer Main Dome mineralisation is preferentially developed along the domal fold axis and eastern fold limb; with bedding parallel high-grade reefs preferentially located where steep cross-cutting ore fluid conduit structures intersect reactive lithologies/contacts. This AEM conductivity anomaly overlaps the Tim's Dome fold axis and is predominantly located within the eastern fold limb of the dome. Refer also to cross-sections Figures 3 and 4 and conceptual structural model 3D-perspective long-section Figure 11 and cross-section Figure 12, and Figure 7 for location information. View bearings for 3D-perspective image -35° to 270° and inset cross-section 0° to 320° and inset long-section 0° to 225°. NB: Tim's Dome Local Grid.

personal use only

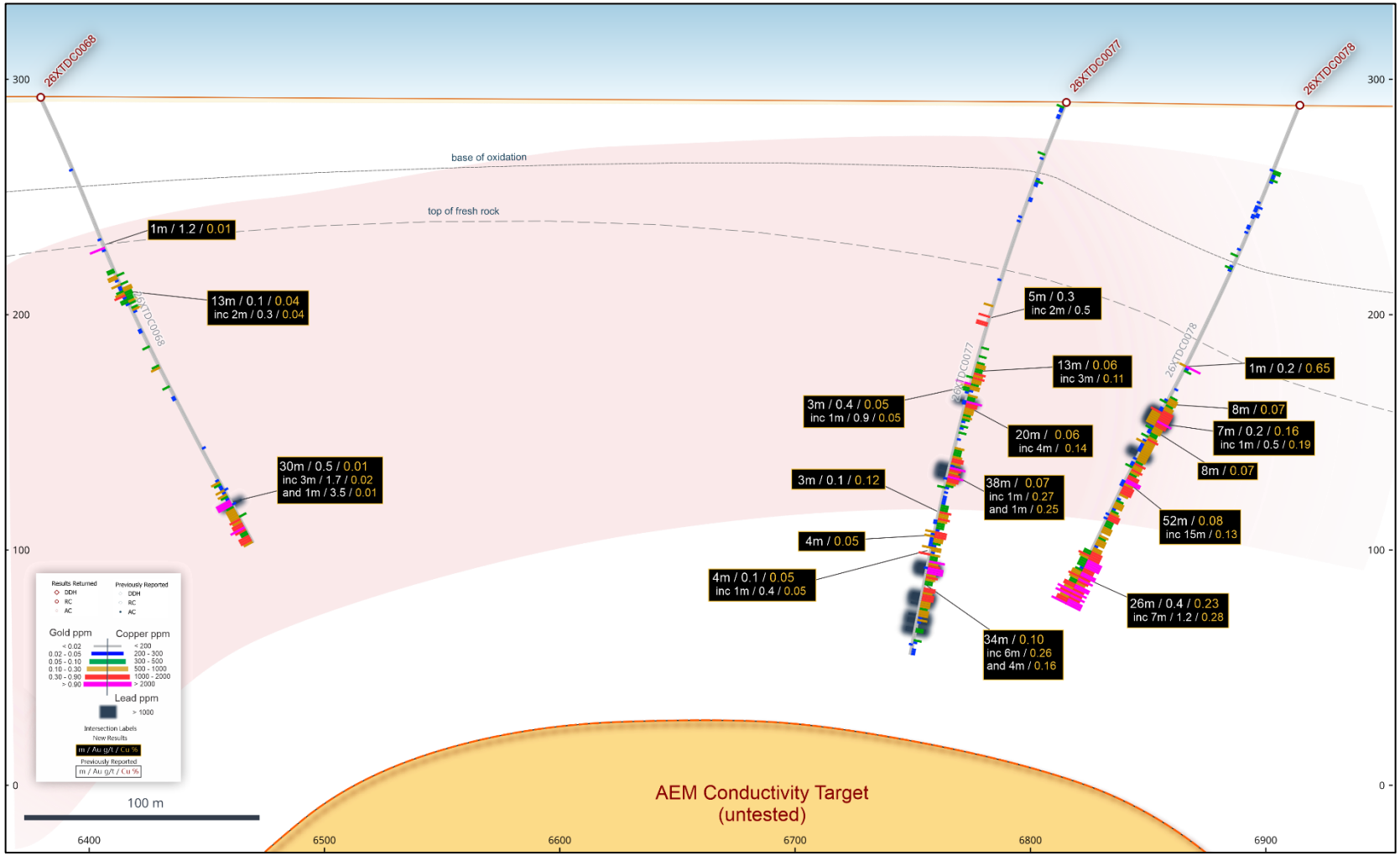

Figure 3: Tim's Dome deposit 28,200mN (Southwest-Northeast) cross-section: Showing drill hole gold-copper-lead intercepts (Batch 4 black boxes) including for 26XTDC0068 which intersected thick gold±copper-lead-silver mineralisation on the western limb of Tim's Dome which remains open in multiple directions. Mineralisation occurs directly above and adjacent to a substantial, untested reef style, bedding parallel AEM conductor measuring approximately 1.2km long and between 200m to 470m wide. The presence of lead mineralisation represents an important distal signature for intrusion-related, Telfer-style mineral systems. The conductor lies approximately 50m to 100m beneath the extent of current drilling and with this batch of results, continues to firm as a priority target for immediate follow-up drilling. NB: Refer to Figure 7 for location information. Tim's Dome local grid co-ordinates with a 100m easting grid and 100m elevation (RL) grid.

personal use only

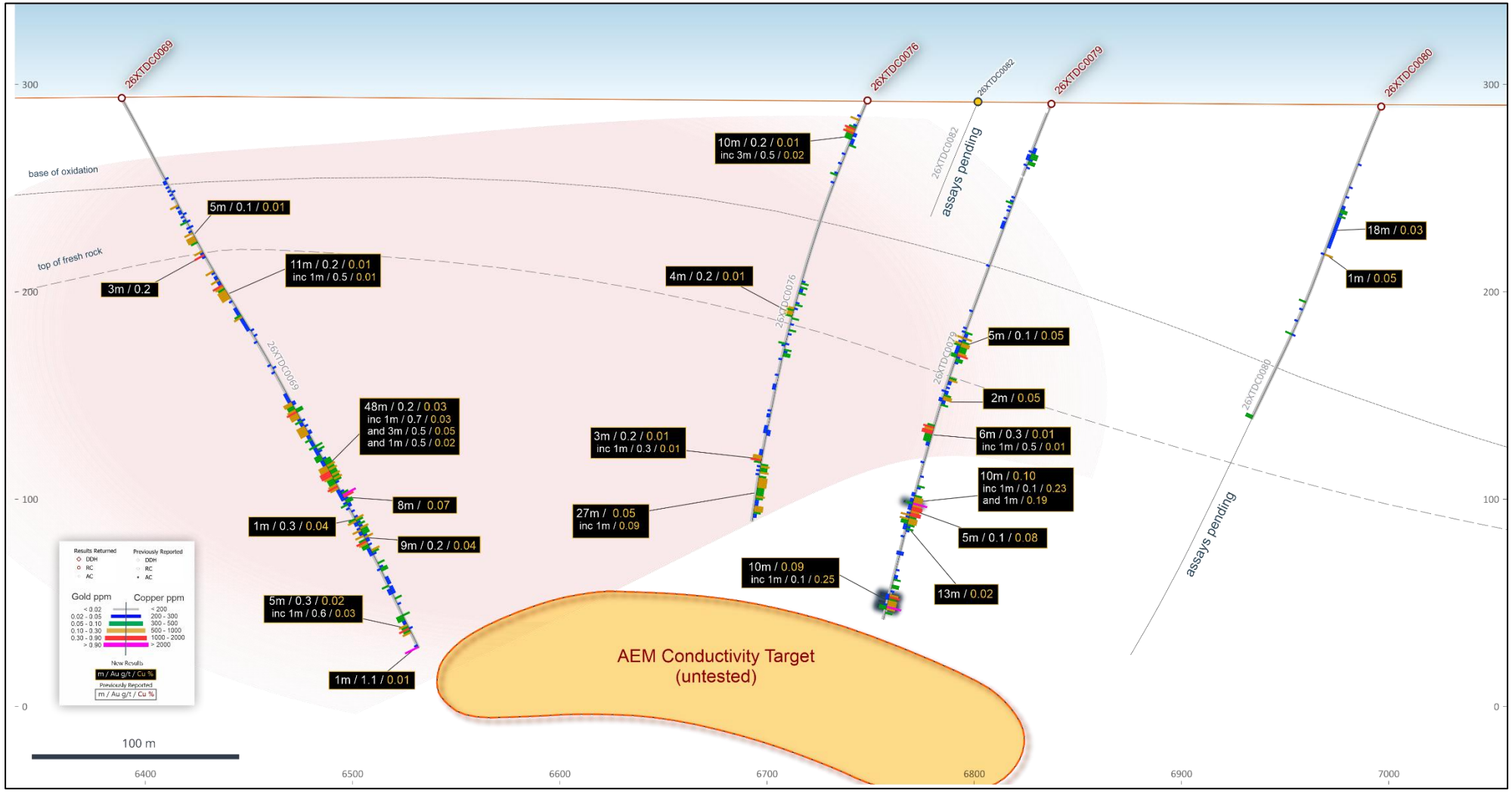

Figure 4: Tim's Dome deposit 28,450mN (Southwest-Northeast) cross-section: Showing drill hole gold-copper-lead intercepts (Batch 4 black boxes) including for 26XTDC0069 which intersected thick gold-copper mineralisation intersected on the western limb of Tim's Dome remains open. Mineralisation occurs above and adjacent to a substantial, untested reef style, bedding parallel AEM conductor measuring approximately 1.2km long and between 200m to 470m wide. The conductor lies approximately 75m to 150m beneath the extent of current drilling on this cross-section and with this batch of results, continues to firm as a priority target for immediate follow-up drilling. NB: Refer to Figure 7 for location information. Tim's Dome local grid co-ordinates with a 100m easting grid and 100m elevation (RL) grid.

personal use only

For personal use only

PHASE 1 CY2026 DRILLING PROGRAMME OUTLINE[1]

The ongoing Phase 1 CY2026 programme is scheduled to comprise 321 holes for 41,000m, incorporating a combination of air core, RC and diamond core drilling.

To date, **314 Phase 1 drill holes for 37,225m have been completed**, comprising:

- 102 RC holes for 20,806m;
- 208 air core holes for 14,244m, with the air core programme now complete; and
- four diamond core holes for 2,175m, with the fourth hole in progress.

The programme has two primary objectives:

- systematically test high-priority regional targets for new gold and copper discoveries; and
- enable further growth to the existing Minyari Dome gold-copper deposits.

Drilling will continue through Q3 CY2026 and is fully funded from Antipa's existing cash balance, supplemented by the Exploration Incentive Scheme (**EIS**) grants[1]. Assay results will continue to be reported in batches as they become available.

Minyari Project New Discovery Drilling Programme[1]

The new discovery drilling programme was originally scheduled to comprise 258 holes for approximately 26,540m, including 205 air core holes (13,280m), 51 RC holes (11,960m) and two diamond core holes (1,300m).

RC drilling has tested a series of gold and copper targets across and around Minyari Dome, including Fiama North, GEO-01 South and Yolanda, together with the new Tim's Dome target.

Diamond core drilling has been completed at GEO-01 Main Zone (partial assays received), WACA and Minyari North, and is in progress at Tim's Dome.

Phase 1 air core drilling has been completed along the 4km-long AL01 gold-copper corridor, the Yolanda Trend, Chicken Ranch, Parklands and Jezabeel. The air core rig demobilised early September.

Additional new discovery drilling will continue to focus on priority gold ± copper greenfield targets and existing prospects proximate to the Minyari Dome deposits including but not limited to Tim's Dome, Judes and Mollie.

Minyari Dome Deposit Growth Drilling Programme[1]

The Minyari Dome deposit growth programme is targeting expansion to the existing near-surface Minyari Dome Mineral Resource, which currently contains **2.5 Moz of gold, including 2.2Moz at 1.6 g/t gold in the Indicated category**[2].

The programme was originally scheduled to comprise 63 holes for approximately 14,200m, including 61 RC holes (13,000m) and two diamond core holes (1,200m).

[1] *Exploration programmes are subject to changes which may be made consequent upon results, field conditions and ongoing review.*
[2] *For full details refer to ASX release dated 2 April 2026, "Minyari Project Resource Grows to 3.6 Moz Gold Equivalent".*

For personal use only

RC and diamond core drilling is focused primarily on extending Mineral Resources across the broader GEO-01 area, which covers approximately 1km north-south by 1km east-west. Several deposits and mineralised zones remain open down-dip and in some cases, along strike.

CY2026 BATCH 4 DRILLING RESULTS DETAIL

The fourth batch of Phase 1 CY2026 assay results comprises **13 RC drill holes for 3,073m**, all completed at Tim's Dome.

The results include partial assays from drill hole 26XTDC0080, which was drilled to 294m. Assays have been received for the first 165m, with results pending for the remaining 129m.

Refer to Table 1 and Tables 2a-b and Figures 2 to 10.

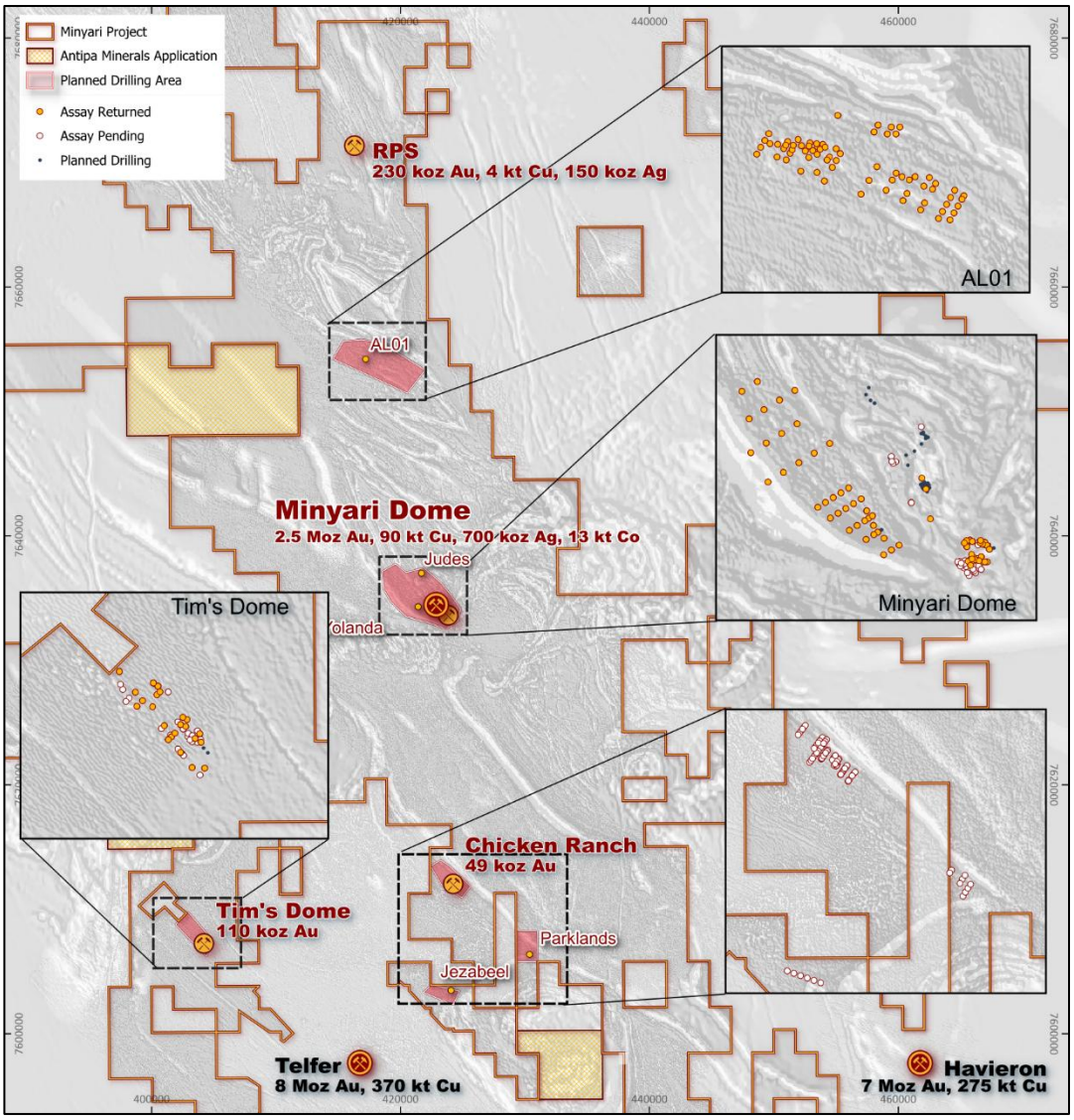

Figure 5: Plan of the central region of Antipa's Minyari Project: Showing gold ± copper greenfield targets and existing prospects, within a 65km corridor which extends approximately 35km northwest and 30km southeast of the Minyari Dome development opportunity, being evaluated during the CY2026 Phase 1 drill programme (red shaded polygons). Note the location of AL01 north of Minyari and Tim's Dome southwest of Minyari. This structural domain hosts Greatland Resources Ltd's Telfer Mine and Havieron development project[1], and along trend to the northwest (off this map) are Rio Tinto-Sumitomo's Winu development project and Rio Tinto's Calibre and Magnum deposits. NB: Regional GDA2020 / MGA Zone 51 co-ordinates, 20km grid, over a grayscale aeromagnetic image.

[1] *Telfer, Havieron and O'Callaghans refer to Greatland Resources Ltd ASX release dated 30 March 2026, "December 2025 Group Mineral Resource Statement".*

For personal use only

TIM'S DOME

Further Mineralisation Defined Above and Adjacent to Large Untested AEM Conductor

Tim's Dome is a satellite gold deposit located 30km southwest of the standalone Minyari gold-copper development opportunity and 11km from Greatland Resources Ltd's Telfer gold-copper-silver mine and processing facility (Figures 6 and 7).

The deposit hosts a Mineral Resource Estimate (**MRE**) of 110koz gold. The prospect occurs within stratigraphy correlated with key mineralised domains of the Telfer gold-copper-silver deposit and lies on the northwest strike continuation of the Telfer domal fold structure.

Gold and copper mineralisation at Tim's Dome has been identified over approximately 4.7km of strike primarily along the dome's western fold limb (Figures 2 to 4 and 7 to 10).

Phase 1 RC and diamond programme commenced with RC drilling in mid-June CY2026 and is focussed on testing:

- a large bedding parallel AEM[1] extending along a plunge length of 1.2km within Telfer Middle Vale Reef (**MVR**) host rock (Figures 2 to 4);
- gold anomalies generated by the 2025 air core drilling; and
- potential extensions to the existing Tim's Dome Mineral Resource.

Batch 4 assay results have further extended gold±copper±lead±silver mineralisation, including thick zones of low-grade copper mineralisation and intense pathfinder anomalism above and adjacent to the large AEM conductor.

The conductor extends for 1.2km, is 200m to 470m wide, dips shallowly broadly parallel to bedding and plunges southeast broadly parallel to the Tim's Dome fold axis. The upper surface is interpreted at approximately 270m to 340m below surface.

The conductor remains untested.

Maximum 1m RC grades returned from Batch 4 RC results were 8.11 g/t gold, 0.65% copper, 0.54% lead and 2.08 g/t silver; and pathfinders 4,100 ppm arsenic, 699 ppm bismuth and 109 ppm antimony.

The occurrence of lead and associated intense pathfinder anomalism forms part of Antipa's interpretation of a broader intrusion-related mineral system and, together with the geological setting and underlying conductor, supports further direct testing of the target.

Several Batch 4 holes drilled in the Western Zone also intersected reef-style mineralisation approximately **50m to 130m from the existing Tim's Dome Mineral Resource, providing additional resource growth potential**.

Notable Batch 4 intersections include:

- **30m at 0.5 g/t gold** from 180m in 26XTDC0068, including:
  - **3m at 1.7 g/t gold** from 189m, and;
  - **1m at 3.5 g/t gold** from 202m
- **20m at 0.5 g/t gold** from 36m in 26XTDC0074, including:

[1] *For details of the Aerial Electromagnetic survey refer to Antipa Minerals Ltd ASX release dated 18 August 2020, "Wilki AEM Survey Highlights Exciting Havieron Style Targets".*

For personal use only

  - **1m at 6.5 g/t gold** from 53m;
  - **1m at 1.0 g/t gold** from 99m, and;
  - **1m at 1.2 g/t gold** from 106m
- **14m at 0.6 g/t gold** from 94m in 26XTDC0070, including:
  - **1m at 3.2 g/t gold** from 94m;
  - **1m at 1.0 g/t gold** from 99m; and
  - **1m at 1.2 g/t gold** from 106m
- **6m at 0.4 g/t gold** from 176m in 26XTDC0070, including:
  - **1m at 1.2 g/t gold** from 178m
- **3m at 2.9 g/t gold** from 16m in 26XTDC0072, including:
  - **1m at 8.1 g/t gold** from 17m
- **26m at 0.4 g/t gold and 0.23% copper** from 214m in 26XTDC0078, including:
  - **7m at 1.2 g/t gold and 0.28% copper** from 233m, also including:
    - **1m at 3.9 g/t gold and 0.31% copper** from 239m
- **38m at 0.07% copper** from 159m in 26XTDC0077
- **34m at 0.10% copper** from 208m in 26XTDC0077, including:
  - **6m 0.26% copper** from 210m
- **52m at 0.08% copper** from 162m in 26XTDC0078, including:
  - **15m at 0.13% copper** from 171m

Based on the Phase 1 drill programme Batch 2 and 3 assay results initial follow-up RC drilling was completed testing the newly discovered Eastern Zone reef style mineralisation located above the AEM conductor to continue defining a maiden resource opportunity and diamond drilling from the surface was commenced, following unsuccessful attempts to diamond core tail two Phase 1 RC drill holes, to directly test the large AEM conductor.

Antipa has been awarded a WA Government A$180k EIS grant to co-fund diamond core drilling at Tim's Dome[1].

NEXT STEPS

The Phase 1 CY2026 drilling programme remains ongoing, with drilling active at Tim's Dome and Minyari Dome.

Near-term activities include:

- ongoing diamond core drilling **to directly test the Tim's Dome AEM conductor**;
- continued RC drilling across the Minyari Dome with discovery and resource growth objectives;
- design of follow-up RC drilling at AL01;
- future diamond core drilling at Mollie; and
- further drilling at priority discovery and resource growth targets across the Minyari Project.

Antipa will provide further updates as drilling progresses and additional assay results are received.

[1] *Exploration programmes are subject to changes which may be made consequent upon results, field conditions and ongoing review.*

For personal use only

Release authorised by

Roger Mason
Managing Director and CEO

For further information, please visit or contact:

Mark Rodda
Executive Chairperson
Antipa Minerals Ltd
+61 (0)8 9481 1103

Roger Mason
Managing Director and CEO
Antipa Minerals Ltd
+61 (0)8 9481 1103

Michael Vaughan
Media Relations
Fivemark Partners
+61 (0)422 602 720

personal use only

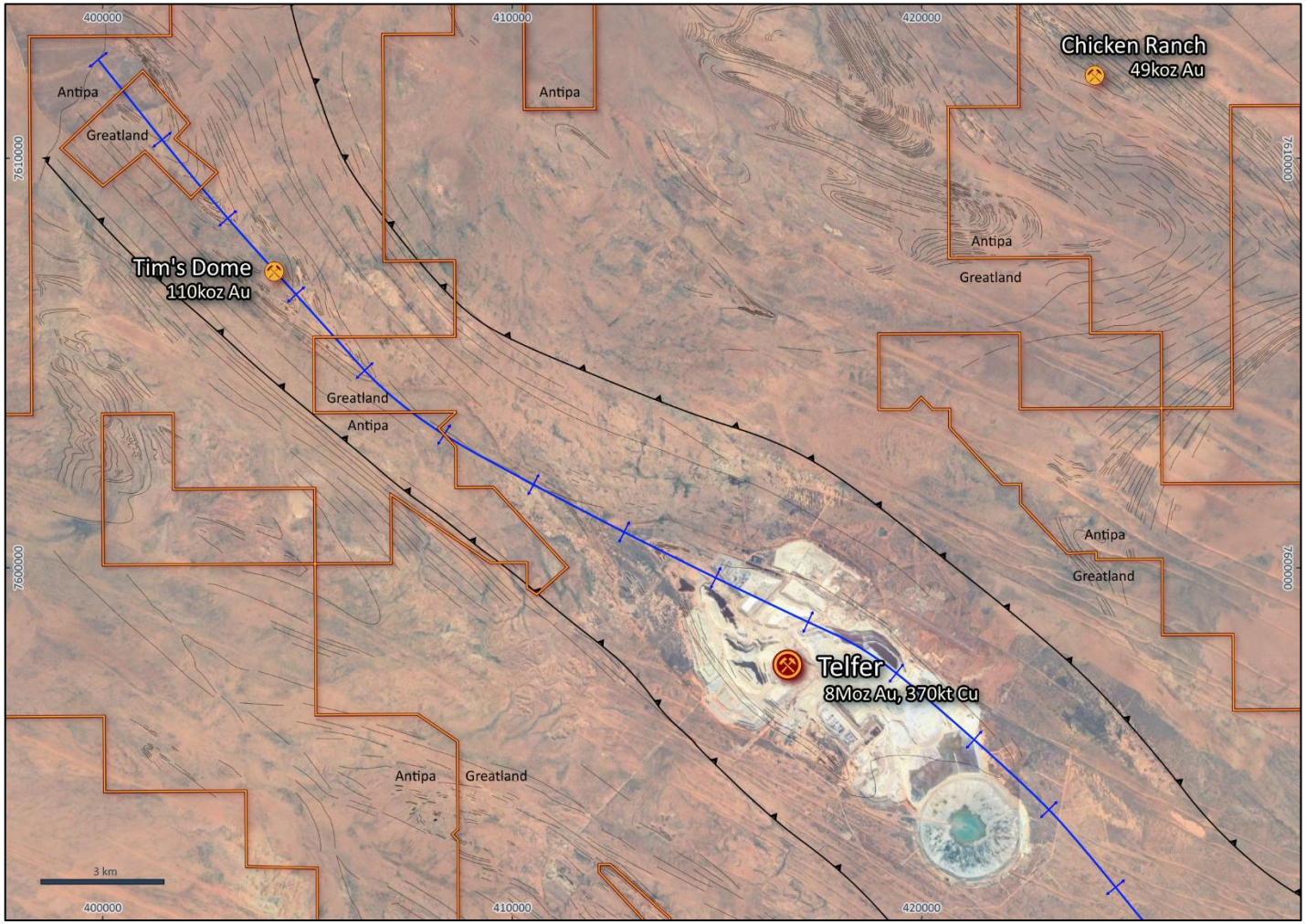

Figure 6: Satellite image plan view over the broader Tim's Dome (Antipa) to Telfer (Greatland) region: Tim's Dome 110koz gold resource is located 30km SW of Antipa's standalone Minyari gold-copper development opportunity and 11km NW of Greatland's Telfer gold-copper mine and processing facility[1]. Tim's Dome is the northwest strike continuation of the Telfer host rocks and Telfer domal fold structure. Gold ± copper mineralisation extends for 4.7km of strike along the fold axis and eastern fold limb. NB: Refer to Figures 1 and 5 for location information. Regional GDA2020 / MGA Zone 51 co-ordinates with a 10km grid.

[1] *Telfer refer to Greatland Resources Ltd ASX release dated 30 March 2026, "December 2025 Group Mineral Resource Statement".*

For personal use only

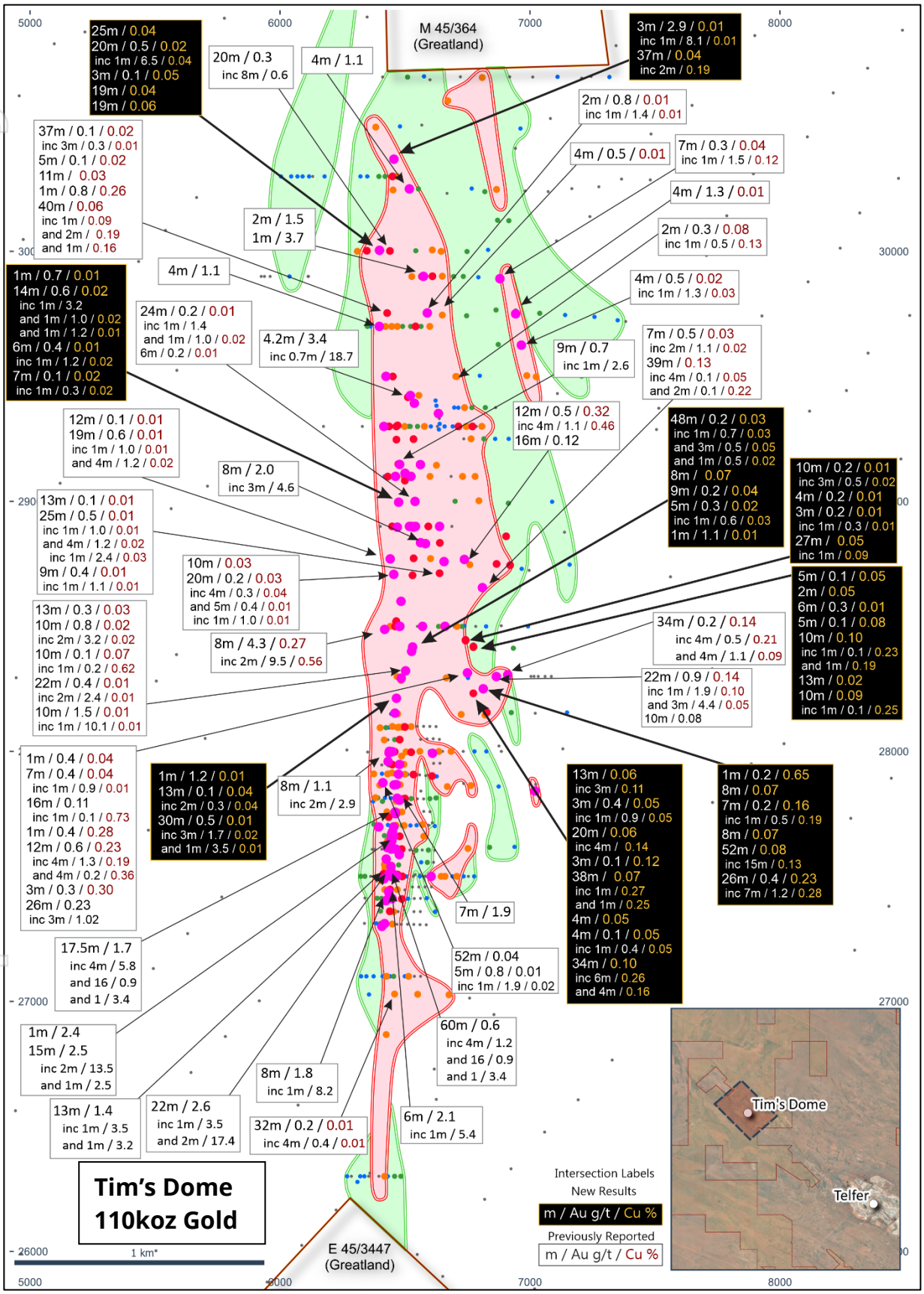

Figure 7: Map showing the Tim's Dome area, including Mineral Resource, contoured maximum down-hole gold drill results and key drill hole gold-copper-lead intercepts (Batch 4 black boxes). NB: Refer to Figures 1, 5 and 6 for location information and Tim's Dome local grid co-ordinates, 1km grid.

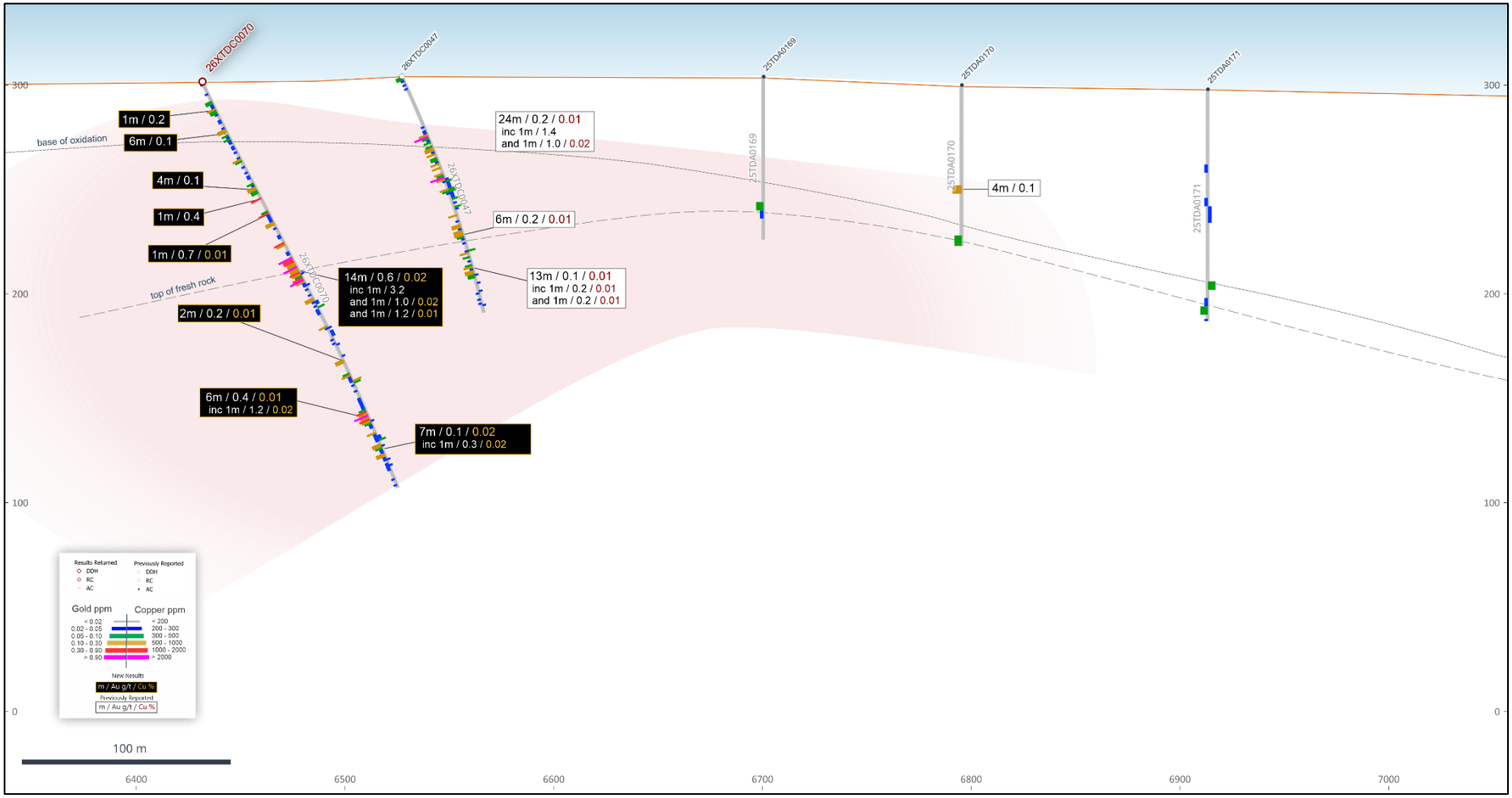

Figure 8: Tim's Dome deposit 29,000mN (Southwest-Northeast) cross-section: Showing Phase 1 resource growth drill hole gold-copper intercepts (Batch 4 black boxes). NB: Refer to Figure 7 for location information. Tim's Dome local grid co-ordinates with a 100m easting grid and 100m elevation (RL) grid.

personal use only

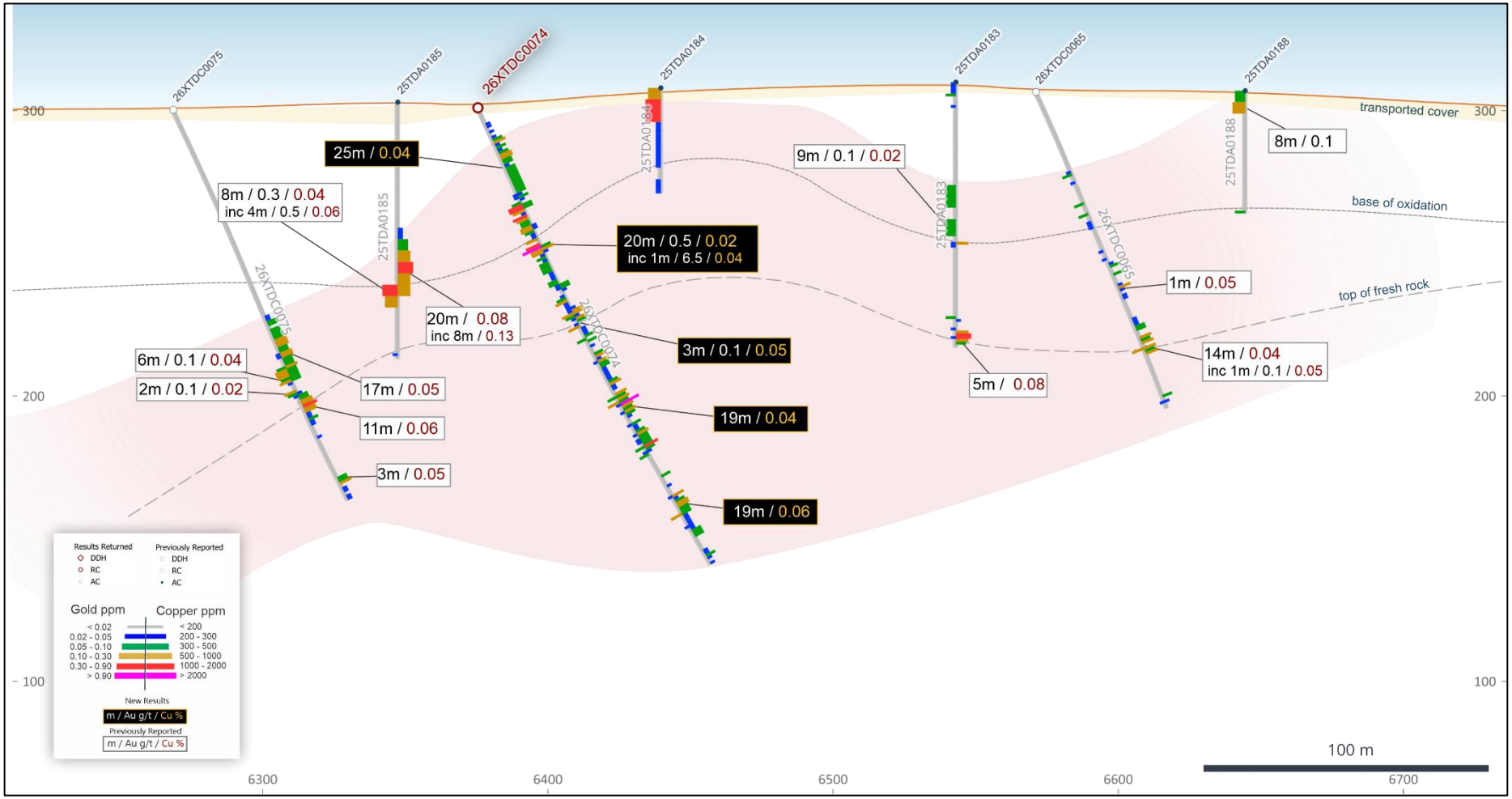

Figure 9: Tim's Dome deposit 30,000mN (Southwest-Northeast) cross-section: Showing Phase 1 resource growth drill hole gold-copper intercepts (Batch 4 black boxes). NB: Refer to Figure 7 for location information. Tim's Dome local grid co-ordinates with a 100m easting grid and 100m elevation (RL) grid.

personal use only

personal use only

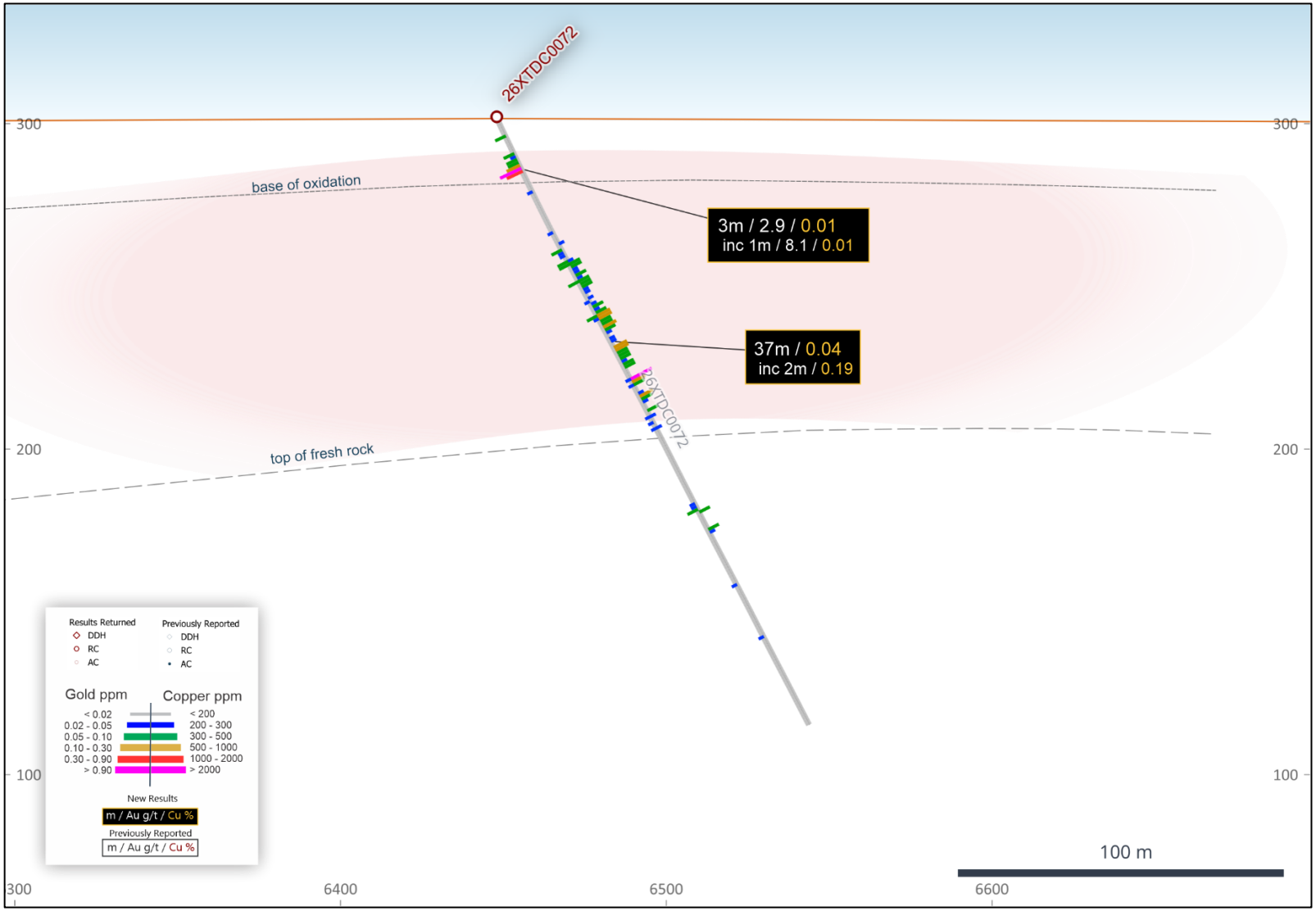

Figure 10: Tim's Dome deposit 30,360mN (Southwest-Northeast) cross-section: Showing Phase 1 resource growth drill hole gold-copper intercepts (Batch 4 black boxes). NB: Refer to Figure 7 for location information. Tim's Dome local grid co-ordinates with a 100m easting grid and 100m elevation (RL) grid.

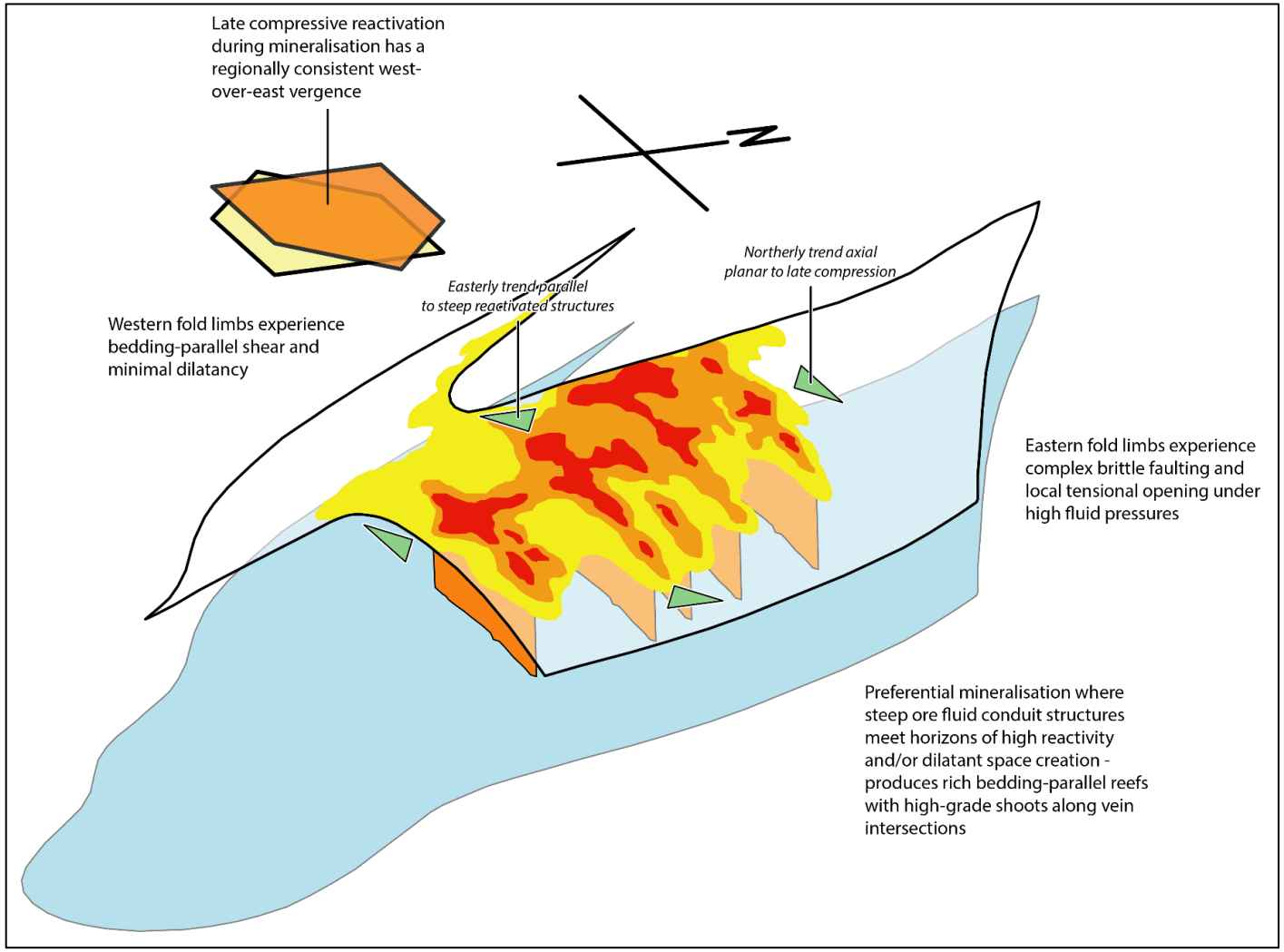

Figure 11: Conceptual structural model 3D-perspective (oblique) long-section of potential Tim's Dome reef style gold-copper mineralisation: Based on extrapolation of the established Tim's Dome structural framework and comparison to known gold-copper mineralisation styles in the adjacent Telfer mineral system. The Telfer Main Dome mineralisation is preferentially developed along the domal fold axis and eastern fold limb; with bedding parallel high-grade reefs preferentially located where steep cross-cutting ore fluid conduit structures intersect reactive lithologies/contacts. Refer also to the Figure 12 conceptual cross-section.

personal use only

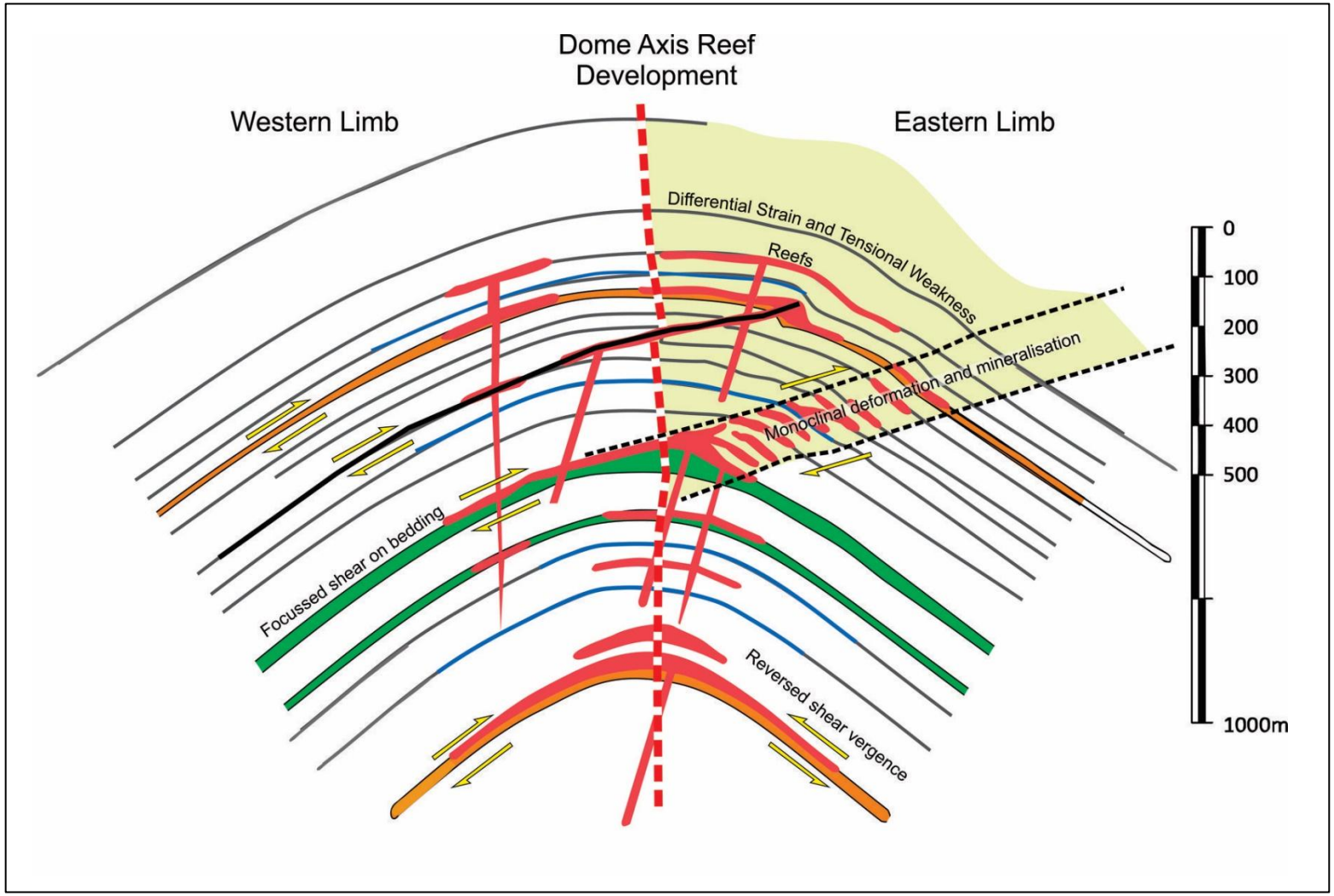

Figure 12: Conceptual structural model cross-section of potential Tim's Dome gold-copper mineralisation styles: Based on extrapolation of the established Tim's Dome structural framework and comparison to known gold-copper mineralisation styles in the adjacent Telfer mineral system. Potential gold-copper mineralisation styles include bedding parallel reefs, discordant thrust controls (including monoclinal deformation zones) and cross-cutting "feeder" conduits and stockworks exploiting the domal fold axis and axial planar structures; with mineralisation preferentially developed along the fold axis and eastern fold limb. Refer also to the Figure 11 conceptual structural model 3D-perspective (oblique) long-section.

personal use only

For personal use only

About Antipa Minerals Ltd

Antipa Minerals Ltd (ASX: **AZY**) (Antipa or the **Company**) is a leading mineral exploration company with a proven track record of discovering world-class gold-copper deposits in the highly prospective Paterson Province of Western Australia. The Company remains focussed on advancing its exploration and development programmes to unlock the full potential of this richly endowed region, which offers substantial opportunities for profitable mining operations. Antipa's tenement holding, known as the **Minyari Project**, covers approximately 4,500km² and host total 100%-owned Mineral Resources of 2.9 million ounces (**Moz**) of gold, 91,000 tonnes (**t**) of copper, 880 thousand ounces (**koz**) of silver and 13,000 tonnes of cobalt, situated in a region home to Greatland Resources' Telfer mine and 22Mtpa processing facility, as well as large scale gold-copper-silver development projects including Rio Tinto-Sumitomo's Winu and Greatland's Havieron.

Antipa's exploration success at Minyari includes the discovery of several significant mineral deposits at its flagship Minyari Dome Gold-Copper precinct. Minyari Dome, which forms the basis of the ongoing Pre-Feasibility Study, currently hosts a 2.5 Moz gold Mineral Resource at 1.5 grams per tonne (**g/t**) plus copper, silver, and cobalt (**April 2026**). An October 2024 Updated Scoping Study for Minyari Dome indicated the potential for a substantial standalone development opportunity with further upside potential. This year's Minyari Dome drilling programmes were aimed at further rapid and substantial growth of the existing gold-copper resources at Minyari Dome and were designed to enhance the value of the current development opportunity while also targeting new significant gold-copper discoveries.

At a regional level, Minyari provides access to further tier one gold-copper discovery opportunities. Significant discovery and resource growth drill programmes are envisaged to test a host of exciting high-potential gold ± copper prospects and greenfield targets primed for follow-up or initial drill testing.

Antipa is well-positioned to continue its resource growth and project development trajectory targeting significant value creation for its shareholders through focussed exploration and sensible development in one of the world's most promising gold-copper regions.

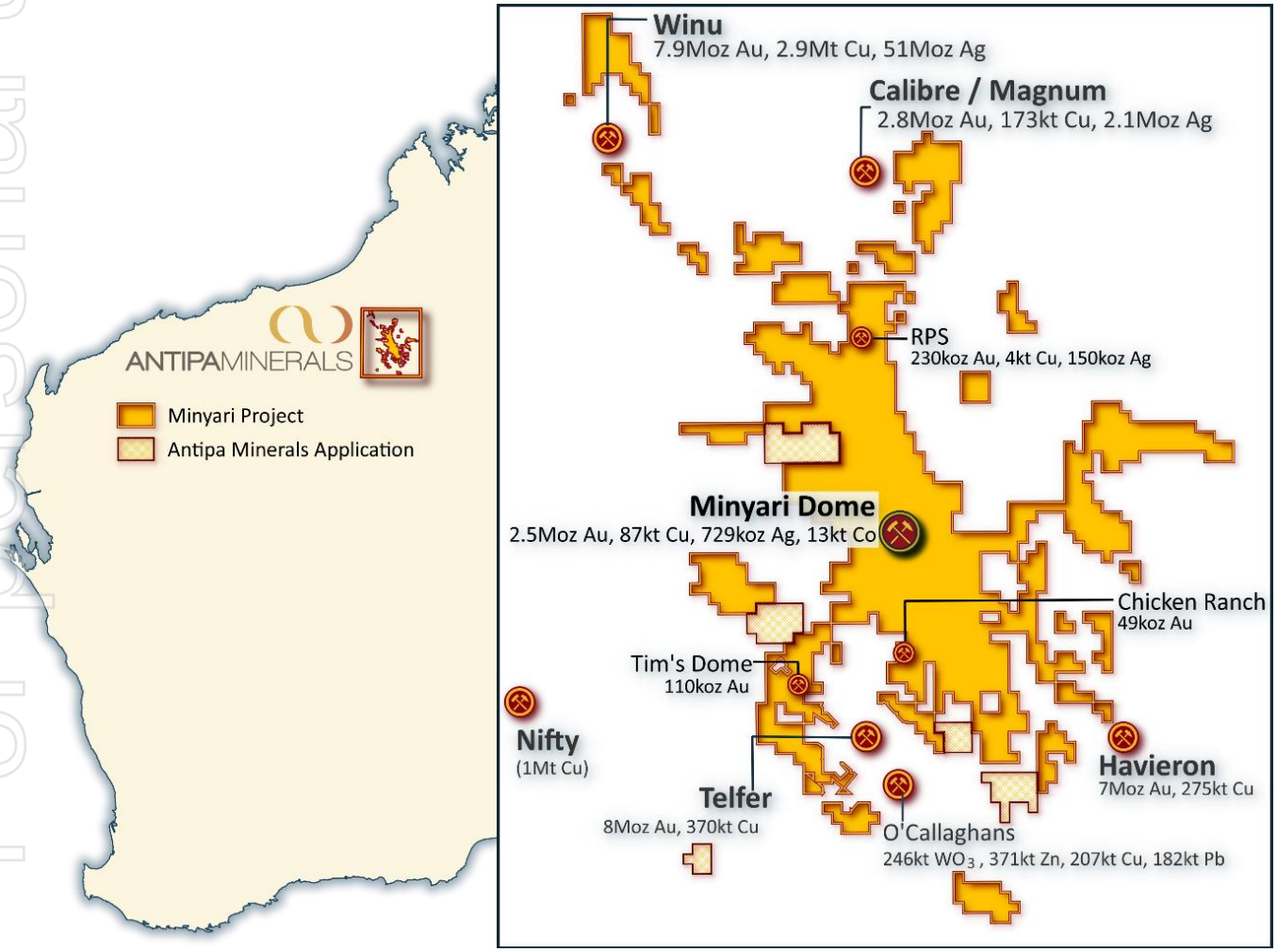

Forward-Looking Statements: This document may include forward-looking statements. Forward-looking statements include, but are not limited to, statements concerning Antipa Mineral Ltd's planned exploration programme, the Minyari Development PFS and associated workstreams, and other statements that are not historical facts. When used in this document, words such as "could," "plan," "estimate," "expect," "intend," "may," "potential," "should," and similar expressions are forward-looking statements. Although Antipa Minerals Ltd believes that its expectations reflected in these forward-looking statements are reasonable, such statements involve risks and uncertainties, and no assurance can be given that actual results will be consistent with these forward-looking statements.

Telfer, Havieron and O'Callaghans refer to Greatland Resources Ltd ASX release dated 30 March 2026, "December 2025 Group Mineral Resource Statement". Winu refer to Rio Tinto Ltd ASX release dated 22 February 2023, "Changes to Ore Reserves and Mineral Resources". Nifty refer to Cyprium Metals Ltd ASX release dated 14 March 2024, "Updated Nifty MRE Reaches 1M Tonnes Contained Copper". Calibre refer to Antipa release dated 26 August 2024, "Calibre Gold Resource Increases 19% to 2.5 Moz - Citadel JV". Magnum refer to Antipa release dated 23 February 2015, "Calibre and Magnum Deposit Mineral Resource JORC 2012 Updates".

For personal use only

Table 1: Minyari Project - CY2026 Reverse Circulation Drill Results - Assay Batch 4

Hole ID	Deposit/ Prospect	From (m)	To (m)	Interval (m)	Gold (g/t)	Copper (ppm)	Silver (g/t)	Cobalt (ppm)	Lead (ppm)
26XTDC0068	**Tims Dome**	**69.0**	**70.0**	**1.0**	**1.23**	80	0.04		
26XTDC0068	**Tims Dome**	82.0	95.0	13.0	0.12	369	0.06		
	Including	**90.0**	**92.0**	**2.0**	**0.32**	383	0.07		
26XTDC0068	Tims Dome	95.0	99.0	4.0	0.02	338	0.08		
26XTDC0068	Tims Dome	124.0	126.0	2.0	0.10	121	0.07		
26XTDC0068	**Tims Dome**	**180.0**	**210.0**	**30.0**	**0.46**	125	0.21		
	Including	**189.0**	**192.0**	**3.0**	**1.74**	162	0.22		543
	Including	**202.0**	**203.0**	**1.0**	**3.53**	105	0.39		586
26XTDC0069	Tims Dome	58.0	59.0	1.0	0.14	70	0.02		
26XTDC0069	Tims Dome	73.0	78.0	5.0	0.10	138	0.02		
26XTDC0069	Tims Dome	83.0	86.0	3.0	0.19	24	0.02		
26XTDC0069	Tims Dome	94.0	95.0	1.0	0.14	50	0.09		
26XTDC0069	**Tims Dome**	99.0	110.0	11.0	0.17	92	0.21		
	Including	**102.0**	**103.0**	**1.0**	**0.45**	128	0.27		
26XTDC0069	Tims Dome	120.0	121.0	1.0	0.11	88	0.15		
26XTDC0069	**Tims Dome**	168.0	216.0	48.0	0.15	261	0.38		
	Including	**173.0**	**174.0**	**1.0**	**0.73**	340	0.16		201
	Including	**206.0**	**209.0**	**3.0**	**0.52**	493	0.35		
	Including	**214.0**	**215.0**	**1.0**	**0.46**	153	0.24		
26XTDC0069	Tims Dome	217.0	225.0	8.0	0.04	676	0.28		
26XTDC0069	Tims Dome	232.0	233.0	1.0	0.07	507	0.26		204
26XTDC0069	Tims Dome	233.0	234.0	1.0	0.29	424	0.27		
26XTDC0069	Tims Dome	234.0	238.0	4.0	0.03	397	0.32		
26XTDC0069	Tims Dome	238.0	247.0	9.0	0.17	374	0.28		
26XTDC0069	Tims Dome	249.0	251.0	2.0	0.04	496	0.34		
26XTDC0069	Tims Dome	256.0	261.0	5.0	0.02	314	0.26		
26XTDC0069	Tims Dome	275.0	276.0	1.0	0.02	357	0.25		
26XTDC0069	Tims Dome	284.0	286.0	2.0	0.07	252	0.44		
	Including	284.0	285.0	1.0	0.07	311	0.48		
26XTDC0069	**Tims Dome**	289.0	294.0	5.0	0.25	173	0.31		
	Including	**291.0**	**292.0**	**1.0**	**0.60**	276	0.20		
26XTDC0069	**Tims Dome**	**301.0**	**302.0**	**1.0**	**1.05**	108	0.31		
26XTDC0070	Tims Dome	10.0	12.0	2.0	0.10	39	0.03		
26XTDC0070	Tims Dome	14.0	15.0	1.0	0.24	6	0.01		
26XTDC0070	Tims Dome	25.0	31.0	6.0	0.10	7	0.08		
26XTDC0070	Tims Dome	41.0	43.0	2.0	0.14	12	0.07		
	Including	41.0	42.0	1.0	0.19	14	0.07		
26XTDC0070	Tims Dome	56.0	60.0	4.0	0.10	22	0.05		
26XTDC0070	**Tims Dome**	**62.0**	**63.0**	**1.0**	**0.37**	34	0.03		
26XTDC0070	**Tims Dome**	**70.0**	**71.0**	**1.0**	**0.68**	73	0.04		
26XTDC0070	Tims Dome	75.0	77.0	2.0	0.12	23	0.02		
26XTDC0070	Tims Dome	86.0	88.0	2.0	0.23	99	0.05		
26XTDC0070	**Tims Dome**	**94.0**	**108.0**	**14.0**	**0.59**	155	0.13		
	Including	**94.0**	**95.0**	**1.0**	**3.23**	44	0.07		
	Including	**99.0**	**100.0**	**1.0**	**0.99**	171	0.18		
	Including	**106.0**	**107.0**	**1.0**	**1.16**	109	0.15		
26XTDC0070	Tims Dome	116.0	118.0	2.0	0.15	106	0.10		
26XTDC0070	Tims Dome	121.0	122.0	1.0	0.02	309	0.13		350
26XTDC0070	Tims Dome	131.0	132.0	1.0	0.24	67	0.19		
26XTDC0070	Tims Dome	149.0	151.0	2.0	0.15	85	0.17		
26XTDC0070	Tims Dome	157.0	158.0	1.0	0.11	176	0.20		
26XTDC0070	Tims Dome	160.0	162.0	2.0	0.03	504	0.17		
26XTDC0070	**Tims Dome**	**176.0**	**182.0**	**6.0**	**0.44**	125	0.36		
	Including	**178.0**	**179.0**	**1.0**	**1.18**	174	0.34		
26XTDC0070	Tims Dome	187.0	188.0	1.0	0.16	61	0.25		
26XTDC0070	Tims Dome	190.0	192.0	2.0	0.04	328	0.40		
26XTDC0070	**Tims Dome**	193.0	200.0	7.0	0.13	165	0.30		

For personal use only

Hole ID	Deposit/ Prospect	From (m)	To (m)	Interval (m)	Gold (g/t)	Copper (ppm)	Silver (g/t)	Cobalt (ppm)	Lead (ppm)
	Including	**199.0**	**200.0**	**1.0**	**0.30**	163	0.16		
26XTDC0071	Tims Dome	78.0	79.0	1.0	0.11	27	0.03		
26XTDC0071	Tims Dome	140.0	143.0	3.0	0.12	109	0.10		
26XTDC0071	Tims Dome	144.0	149.0	5.0	0.03	300	0.06		
26XTDC0071	**Tims Dome**	158.0	167.0	9.0	0.01	383	0.13		
	Including	**159.0**	**160.0**	**1.0**	0.01	**1,380**	0.13		
26XTDC0071	Tims Dome	177.0	182.0	5.0	0.03	351	0.15		
26XTDC0071	Tims Dome	182.0	185.0	3.0	0.12	239	0.13		
26XTDC0071	Tims Dome	193.0	194.0	1.0	0.01	330	0.12		
26XTDC0071	Tims Dome	218.0	221.0	3.0	0.02	309	0.10		
26XTDC0071	Tims Dome	228.0	232.0	4.0	0.01	688	0.05	134	238
26XTDC0071	Tims Dome	237.0	238.0	1.0	0.10	461	0.03		
26XTDC0071	Tims Dome	238.0	243.0	5.0	0.02	349	0.03		
26XTDC0071	Tims Dome	246.0	249.0	3.0	0.01	312	0.03		
26XTDC0072	**Tims Dome**	**16.0**	**19.0**	**3.0**	**2.85**	50	0.08		
	Including	**17.0**	**18.0**	**1.0**	**8.11**	71	0.12		
26XTDC0072	**Tims Dome**	65.0	102.0	37.0	0.02	430	0.12		
	Including	**90.0**	**92.0**	**2.0**	0.03	**1,937**	0.17		
26XTDC0072	Tims Dome	136.0	137.0	1.0	0.02	431	0.11		
26XTDC0072	Tims Dome	142.0	143.0	1.0	0.01	467	0.18		
26XTDC0073	Tims Dome	2.0	4.0	2.0	0.01	447	0.05		
26XTDC0073	Tims Dome	35.0	37.0	2.0	0.01	338	0.09		
26XTDC0073	Tims Dome	41.0	46.0	5.0	0.02	403	0.11		
26XTDC0073	Tims Dome	46.0	47.0	1.0	0.14	477	0.11		
26XTDC0073	Tims Dome	47.0	53.0	6.0	0.02	555	0.08		
26XTDC0073	**Tims Dome**	**53.0**	**54.0**	**1.0**	**0.30**	266	0.08		
26XTDC0073	Tims Dome	57.0	58.0	1.0	0.04	430	0.05		
26XTDC0073	**Tims Dome**	70.0	83.0	13.0	0.02	554	0.08		
	Including	**81.0**	**83.0**	**2.0**	0.05	**1,320**	0.14		
26XTDC0073	Tims Dome	83.0	84.0	1.0	0.17	485	0.09		
26XTDC0073	Tims Dome	86.0	87.0	1.0	0.03	316	0.10		
26XTDC0073	Tims Dome	96.0	97.0	1.0	0.01	324	0.07		
26XTDC0073	Tims Dome	101.0	104.0	3.0	0.01	342	0.09		
26XTDC0073	**Tims Dome**	**108.0**	**109.0**	**1.0**	**0.39**	144	0.17		
26XTDC0073	Tims Dome	128.0	129.0	1.0	0.01	316	0.16		
26XTDC0073	Tims Dome	132.0	133.0	1.0	0.02	662	0.21		
26XTDC0073	Tims Dome	133.0	134.0	1.0	0.01	68	0.03		
26XTDC0073	Tims Dome	136.0	137.0	1.0	0.05	176	0.08	304	
26XTDC0073	**Tims Dome**	152.0	170.0	18.0	0.02	840	0.26		
	Including	**155.0**	**156.0**	**1.0**	0.02	**3,690**	0.44	195	**830**
26XTDC0073	Tims Dome	170.0	171.0	1.0	0.10	294	0.13		
26XTDC0073	Tims Dome	174.0	181.0	7.0	0.02	273	0.13		
26XTDC0073	Tims Dome	199.0	202.0	3.0	0.01	515	0.15		
26XTDC0073	Tims Dome	222.0	234.0	12.0	0.02	408	0.24		
26XTDC0074	Tims Dome	11.0	36.0	25.0	0.02	373	0.08		
26XTDC0074	**Tims Dome**	**36.0**	**56.0**	**20.0**	**0.49**	205	0.11		
	Including	**53.0**	**54.0**	**1.0**	**6.50**	377	0.12		433
26XTDC0074	Tims Dome	59.0	68.0	9.0	0.07	89	0.04		
26XTDC0074	Tims Dome	68.0	70.0	2.0	0.04	356	0.05		
26XTDC0074	Tims Dome	71.0	72.0	1.0	0.02	37	0.03		
26XTDC0074	Tims Dome	73.0	75.0	2.0	0.10	47	0.02		
26XTDC0074	Tims Dome	78.0	81.0	3.0	0.10	480	0.05		
26XTDC0074	Tims Dome	81.0	83.0	2.0	0.03	469	0.05		
26XTDC0074	Tims Dome	84.0	85.0	1.0	0.11	191	0.08		
26XTDC0074	Tims Dome	88.0	91.0	3.0	0.03	345	0.07		
26XTDC0074	Tims Dome	95.0	114.0	19.0	0.02	385	0.09		
26XTDC0074	Tims Dome	114.0	115.0	1.0	0.17	314	0.13		
26XTDC0074	Tims Dome	115.0	134.0	19.0	0.02	622	0.10		
26XTDC0074	Tims Dome	144.0	145.0	1.0	0.02	343	0.05		

For personal use only

Hole ID	Deposit/ Prospect	From (m)	To (m)	Interval (m)	Gold (g/t)	Copper (ppm)	Silver (g/t)	Cobalt (ppm)	Lead (ppm)
26XTDC0074	Tims Dome	152.0	159.0	7.0	0.02	502	0.21		
26XTDC0074	Tims Dome	159.0	160.0	1.0	0.18	475	0.08		
26XTDC0074	Tims Dome	165.0	169.0	4.0	0.01	321	0.13		
26XTDC0074	Tims Dome	176.0	177.0	1.0	0.01	307	0.18		
26XTDC0074	Tims Dome	179.0	180.0	1.0	0.01	212	0.14	224	
26XTDC0075	Tims Dome	81.0	98.0	17.0	0.01	478	0.20		
26XTDC0075	Tims Dome	98.0	104.0	6.0	0.12	424	0.25		
26XTDC0075	Tims Dome	107.0	109.0	2.0	0.10	155	0.32		
26XTDC0075	Tims Dome	109.0	120.0	11.0	0.01	620	0.20		
26XTDC0075	Tims Dome	141.0	144.0	3.0	0.01	455	0.09		
26XTDC0076	**Tims Dome**	10.0	20.0	10.0	0.19	140	0.04		
	Including	**15.0**	**18.0**	**3.0**	**0.45**	201	0.05		
26XTDC0076	Tims Dome	23.0	24.0	1.0	0.01	346	0.04		
26XTDC0076	Tims Dome	39.0	40.0	1.0	0.10	95	0.09		
26XTDC0076	Tims Dome	95.0	101.0	6.0	0.01	310	0.06		
26XTDC0076	Tims Dome	105.0	107.0	2.0	0.02	305	0.40		
26XTDC0076	Tims Dome	108.0	112.0	4.0	0.16	149	0.60		
26XTDC0076	Tims Dome	113.0	114.0	1.0	0.02	367	0.41		
26XTDC0076	Tims Dome	119.0	120.0	1.0	0.01	365	0.26		
26XTDC0076	Tims Dome	129.0	133.0	4.0	0.02	416	0.24		
26XTDC0076	**Tims Dome**	183.0	186.0	3.0	0.20	75	0.23		
	Including	**185.0**	**186.0**	**1.0**	**0.32**	73	0.26		
26XTDC0076	Tims Dome	187.0	214.0	27.0	0.02	455	0.22		
	Including	196.0	197.0	1.0	0.02	930	0.45		
26XTDC0077	Tims Dome	35.0	38.0	3.0	0.01	308	0.03		
26XTDC0077	Tims Dome	94.0	95.0	1.0	0.11	81	0.02		
26XTDC0077	**Tims Dome**	99.0	104.0	5.0	0.27	25	0.03		
	Including	**102.0**	**104.0**	**2.0**	**0.47**	31	0.04		
26XTDC0077	Tims Dome	113.0	114.0	1.0	0.01	302	0.12		
26XTDC0077	**Tims Dome**	117.0	130.0	13.0	0.02	632	0.25		
	Including	**125.0**	**128.0**	**3.0**	0.03	**1,098**	0.20		
26XTDC0077	**Tims Dome**	**130.0**	**133.0**	**3.0**	**0.39**	535	0.20		
	Including	**130.0**	**131.0**	**1.0**	**0.93**	496	0.31		
26XTDC0077	**Tims Dome**	133.0	153.0	20.0	0.02	587	0.13		242
	Including	**138.0**	**142.0**	**4.0**	0.03	**1,382**	0.18		621
26XTDC0077	**Tims Dome**	159.0	197.0	38.0	0.02	693	0.16		351
	Including	**168.0**	**169.0**	**1.0**	0.01	**2,660**	0.24		**1,455**
	Including	**172.0**	**173.0**	**1.0**	0.01	**2,510**	0.12		**1,055**
26XTDC0077	**Tims Dome**	**197.0**	**200.0**	**3.0**	0.11	**1,248**	0.22		250
26XTDC0077	Tims Dome	200.0	204.0	4.0	0.04	476	0.10		
26XTDC0077	**Tims Dome**	204.0	208.0	4.0	0.13	541	0.14		
	Including	**207.0**	**208.0**	**1.0**	**0.35**	536	0.16		
26XTDC0077	**Tims Dome**	**208.0**	**242.0**	**34.0**	0.01	**1,042**	0.23		**932**
	Including	**210.0**	**216.0**	**6.0**	0.02	**2,584**	0.46		**1,163**
	Including	**223.0**	**227.0**	**4.0**	0.01	**1,551**	0.33		**1,535**
	Including	**240.0**	**242.0**	**2.0**	0.01	402	0.12		**1,325**
26XTDC0077	Tims Dome	245.0	246.0	1.0	0.01	306	0.07		
26XTDC0077	Tims Dome	251.0	252.0	1.0	0.01	290	0.20		221
26XTDC0078	Tims Dome	30.0	35.0	5.0	0.02	309	0.03		
26XTDC0078	Tims Dome	70.0	71.0	1.0	0.07	47	0.02		
26XTDC0078	Tims Dome	76.0	77.0	1.0	0.10	64	0.03		
26XTDC0078	**Tims Dome**	**123.0**	**124.0**	**1.0**	0.18	**6,490**	0.44		
26XTDC0078	Tims Dome	124.0	126.0	2.0	0.01	285	0.06		
26XTDC0078	Tims Dome	138.0	146.0	8.0	0.03	739	0.45		283
26XTDC0078	**Tims Dome**	**146.0**	**153.0**	**7.0**	0.24	**1,568**	0.68		**2,399**
	Including	**146.0**	**147.0**	**1.0**	**0.52**	**1,885**	0.63		**3,180**
26XTDC0078	Tims Dome	153.0	161.0	8.0	0.04	719	0.27		475
26XTDC0078	Tims Dome	161.0	162.0	1.0	0.14	650	0.21		487
26XTDC0078	**Tims Dome**	162.0	214.0	52.0	0.02	812	0.13		403

For personal use only

Hole ID	Deposit/ Prospect	From (m)	To (m)	Interval (m)	Gold (g/t)	Copper (ppm)	Silver (g/t)	Cobalt (ppm)	Lead (ppm)
	Including	**171.0**	**186.0**	**15.0**	0.03	**1,335**	0.13		537
	Including	**196.0**	**199.0**	**3.0**	0.03	**1,063**	0.20		617
26XTDC0078	**Tims Dome**	**214.0**	**240.0**	**26.0**	**0.44**	**2,345**	0.55		
	Including	**233.0**	**240.0**	**7.0**	**1.17**	**2,774**	0.45		
	also including	**239.0**	**240.0**	**1.0**	**3.89**	**3,050**	0.40		
26XTDC0079	Tims Dome	24.0	32.0	8.0	0.02	309	0.05		
26XTDC0079	Tims Dome	120.0	123.0	3.0	0.02	310	0.29		
26XTDC0079	Tims Dome	123.0	128.0	5.0	0.11	518	0.22		
26XTDC0079	Tims Dome	128.0	132.0	4.0	0.04	484	0.30		
26XTDC0079	**Tims Dome**	**132.0**	**133.0**	**1.0**	0.10	**1,015**	0.32		361
26XTDC0079	Tims Dome	133.0	136.0	3.0	0.03	341	0.15		
26XTDC0079	Tims Dome	144.0	146.0	2.0	0.01	487	0.10		260
26XTDC0079	Tims Dome	152.0	159.0	7.0	0.02	354	0.09		
26XTDC0079	**Tims Dome**	170.0	176.0	6.0	0.27	106	0.09		
	Including	**172.0**	**173.0**	**1.0**	**0.53**	96	0.10		
26XTDC0079	Tims Dome	200.0	201.0	1.0	0.01	308	0.14		
26XTDC0079	**Tims Dome**	**205.0**	**215.0**	**10.0**	0.04	**1,025**	0.58		255
	Including	**209.0**	**210.0**	**1.0**	0.06	**2,260**	0.69		**1,075**
	Including	**212.0**	**213.0**	**1.0**	0.03	**1,865**	**1.08**		
26XTDC0079	**Tims Dome**	**215.0**	**220.0**	**5.0**	0.10	790	**1.16**		
26XTDC0079	Tims Dome	218.0	223.0	5.0	0.05	411	0.79		
26XTDC0079	Tims Dome	229.0	242.0	13.0	0.02	159	0.81		
26XTDC0079	Tims Dome	248.0	255.0	7.0	0.01	266	0.19		
26XTDC0079	**Tims Dome**	**255.0**	**256.0**	**1.0**	0.01	146	**1.17**		
26XTDC0079	**Tims Dome**	256.0	266.0	10.0	0.03	862	0.33		**1,132**
	Including	**262.0**	**263.0**	**1.0**	0.08	**2,500**	0.35	315	**3,220**
26XTDC0080	Tims Dome	54.0	72.0	18.0	0.01	278	0.03		
26XTDC0080	Tims Dome	77.0	78.0	1.0	0.04	515	0.09		

Table 1 Drill Results Notes:

Refer to JORC Table 1 Section 1 for full drill hole information; including drill technique, sampling, analytical technique/s, etc

Table intersections are length-weighted assay intervals reported using the following criteria:

Intersection Interval = Nominal cut-off grade scenarios:

- *≥ 0.10 ppm (g/t) gold; and/or*
- *≥ 300 ppm (0.03%) copper (Discovery drilling) or ≥ 400 ppm (0.04%) copper (PFS Resource Growth or Definition drilling); and/or*
- *≥ 0.70 ppm (g/t) silver; and/or*
- *≥ 400 ppm (0.04%) cobalt.*
- *No top-cutting has been applied to these individual assay intervals.*
- *Intersections are down hole lengths, true widths not known with certainty, refer to JORC Table 1 Section 2.*
- *To convert ppm to percent (%) divide ppm by 10,000.*
- *Refer to JORC Table 1 Section 1 for full drill hole information; including drill technique, sampling, analytical technique/s, etc.*

Hole ID Annotation:

Hole ID# = Drillhole/s with 1m re-sampling from 4m composites

Table 2a: Minyari Project – Exploration Programme
Reverse Circulation and Diamond Core Drill Hole Collar Locations (MGA Zone 51/GDA2020)

Hole ID	Programme	Target/Deposit	Hole Type	Northing (m)	Easting (m)	RL (m)	Hole Depth (m)	Azimuth (°)	Dip (°)	Assay Status
25MYDG010	Geotech	Minyari South	DD	7,634,940	422,906	275	64.1	59.0	-53.0	Received
25MYDG014	Geotech	WACA	DD	7,634,281	423,004	279	138.0	313.9	-58.1	Received
25MYDG017	Geotech	Minella	DD	7,633,499	423,909	276	71.0	312.8	-51.4	Received
25MYDG024	Geotech	Minyari South	DD	7,635,179	422,816	274	169.0	206.6	-64.6	Received
26XMDD0555	Growth	GEO-01 Main Zone	DD	7,633,670	423,805	277	860.0	337.1	-72.1	Partial
26XMDD0556	Growth	WACA	DD	7,634,637	422,585	275	538	057.4	-67.5	Pending
26XMDD0557	Growth	Minyari North	DD	7,636,306	422,804	270	500	231.9	-67.3	Pending
26XTDD0001#	Discovery	Tims Dome	DD	7,607,527	404,008	294	276.7	248.2	-73.8	Pending

Hole ID	Programme	Target/Deposit	Hole Type	Northing (m)	Easting (m)	RL (m)	Hole Depth (m)	Azimuth (°)	Dip (°)	Assay Status
25MYC0946	Discovery	Yolanda - Re-entry	RC	7,634,041	421,928	272	174.0	59.9	-55.2	Pending
25MYC0948	Discovery	Yolanda - Re-entry	RC	7,634,347	421,730	275	120.0	60.0	-56.3	Pending
25MYC0946	Discovery	Yolanda - Re-entry	RC	7,634,041	421,928	272	174.0	59.9	-55.2	Pending
25MYC0948	Discovery	Yolanda - Re-entry	RC	7,634,347	421,730	275	120.0	60.0	-56.3	Pending
26XMDC0958	Growth	Fiama	RC	7,633,712	424,200	278	186.0	181.6	-60.2	Pending
26XMDC0959	Growth	GEO-01 Central	RC	7,633,762	424,200	278	348.0	179.5	-60.1	Pending
26XMDC0960	Growth	GEO-01 Central	RC	7,633,727	424,150	278	360.0	180.2	-60.4	Pending
26XMDC0961	Growth	GEO-1	RC	7,633,694	424,250	278	180.0	181.9	-60.7	Pending
26XMDC0962	Growth	Fiama	RC	7,633,614	424,300	278	300.0	179.2	-61.0	Pending
26XMDC0963	Growth	GEO-01 Central	RC	7,633,752	424,100	278	210.0	180.8	-60.4	Pending
26XMDC0964	Growth	GEO-01 Central	RC	7,633,805	424,105	278	240.0	178.9	-60.7	Pending
26XMDC0965A*	Growth	GEO-01 Central	RC	7,633,705	424,050	278	42.0	179.8	-59.9	Pending
26XMDC0966A*	Growth	GEO-01 Central	RC	7,633,755	424,050	278	84.0	180.7	-60.2	Pending
26XMDC0967	Growth	GEO-01 Central	RC	7,633,814	423,875	278	288.0	179.2	-60.6	Pending
26XMDC0968	Growth	GEO-01 Central	RC	7,633,702	423,801	276	90.0	181.3	-60.5	Received
26XMDC0969	Growth	GEO-01 Central	RC	7,633,753	423,801	276	156.0	178.8	-60.5	Pending
26XMDC0970	Growth	GEO-01 Central	RC	7,633,800	423,800	276	308.0	179.4	-59.5	Received
26XMDC0971	Growth	GEO-01 Central	RC	7,633,750	423,750	276	150.0	181.4	-60.4	Pending
26XMDC0972	Growth	GEO-01 Central	RC	7,633,785	423,925	278	338.0	180.4	-60.7	Pending
26XMDC0973	Growth	Fiama	RC	7,633,366	424,057	275	132.0	327.6	-60.1	Pending
26XMDC0974	Growth	Fiama	RC	7,633,449	424,120	279	66.0	180.5	-60.1	Pending
26XMDC0975	Growth	Fiama	RC	7,633,335	424,150	275	206.0	359.5	-60.3	Received
26XMDC0976	Growth	Rizzo	RC	7,633,375	423,875	276	150.0	325.9	-59.9	Received
26XMDC0977	Growth	Fiama	RC	7,633,335	424,250	275	240.0	0.4	-60.2	Received
26XMDC0978	Growth	Fiama	RC	7,633,335	424,200	275	240.0	360.0	-59.8	Received
26XMDC0979	Growth	Rizzo	RC	7,633,345	423,834	275	180.0	327.7	-60.3	Received
26XMDC0980	Growth	Rizzo	RC	7,633,260	423,887	275	162.0	329.5	-60.5	Received
26XMDC0981	Growth	Rizzo	RC	7,633,398	423,919	275	120.0	329.3	-60.6	Received
26XMDC0982	Growth	Rizzo	RC	7,633,356	423,946	275	210.0	328.0	-60.8	Received
26XMDC0983	Growth	Rizzo	RC	7,633,424	423,962	275	120.0	330.5	-60.5	Received
26XMDC0984	Growth	Fiama	RC	7,633,382	423,988	275	210.0	327.4	-59.8	Received
26XMDC0985	Growth	Fiama	RC	7,633,360	424,075	275	210.0	0.5	-60.3	Received
26XMDC0986	Discovery	Yolanda	RC	7,634,456	421,602	270	150.0	58.6	-55.5	Received
26XMDC0987	Discovery	Yolanda	RC	7,634,347	421,729	268	120.0	58.4	-55.7	Received
26XMDC0988	Discovery	Yolanda	RC	7,634,294	421,645	270	240.0	57.8	-55.8	Received
26XMDC0989	Discovery	Yolanda	RC	7,634,136	421,751	272	234.0	59.3	-55.7	Received
26XMDC0990	Discovery	Yolanda	RC	7,633,988	421,844	272	240.0	58.8	-55.5	Received
26XMDC0991	Discovery	Yolanda	RC	7,633,596	422,146	275	186.0	59.6	-54.8	Received
26XMDC0992	Discovery	Yolanda	RC	7,633,854	421,983	272	156.0	59.4	-55.1	Received
26XMDC0993	Discovery	Minyari	RC	7,635,543	422,155	270	180.0	59.1	-57.7	Pending
26XMDC0994	Discovery	Minyari	RC	7,635,538	422,243	270	84.0	58.9	-57.6	Pending
26XMDC0995	Discovery	Minyari	RC	7,635,500	422,182	270	150.0	58.8	-57.4	Pending
26XMDC0996	Discovery	Minyari	RC	7,635,654	422,145	270	84.0	59.3	-57.6	Pending

For personal use only

Hole ID	Programme	Target/Deposit	Hole Type	Northing (m)	Easting (m)	RL (m)	Hole Depth (m)	Azimuth (°)	Dip (°)	Assay Status
26XMDC0997	Discovery	Rizzo	RC	7,633,361	423,765	275	120.0	328.2	-59.9	Pending
26XMDC0998	Discovery	Rizzo	RC	7,633,318	423,792	275	120.0	328.1	-61.7	Pending
26XMDC0999	Discovery	Rizzo	RC	7,633,276	423,818	275	150.0	328.4	-60.2	Pending
26XMDC1000	Discovery	Rizzo	RC	7,633,294	423,749	275	210.0	328.1	-59.2	Pending
26XMDC1001	Discovery	Rizzo	RC	7,633,230	423,788	275	270.0	327.9	-60.2	Pending
26XMDC1002	Discovery	Rizzo	RC	7,633,350	423,654	275	204.0	327.6	-59.8	Pending
26XMDC1003	Discovery	Rizzo	RC	7,633,308	423,681	275	270.0	328.8	-61.3	Pending
26XMDC1004	Discovery	Rizzo	RC	7,633,265	423,707	275	186.0	327.8	-59.8	Pending
26XMDC1005	Discovery	Rizzo	RC	7,633,202	423,747	275	330.0	327.4	-59.3	Pending
26XMDC1006	Discovery	Rizzo	RC	7,633,336	423,604	275	258.0	328.2	-60.5	Pending
26XMDC1007	Discovery	Rizzo	RC	7,633,286	423,636	275	348.0	328.2	-60.5	Pending
26XMDC1008	Discovery	Rizzo	RC	7,633,243	423,662	275	222.0	328.1	-60.2	Pending
26XMDC1009	Discovery	GEO-01 South	RC	7,633,255	424,067	275	90.0	328.3	-60.2	Pending
26XMDC1010	Discovery	GEO-01 South	RC	7,633,170	424,120	275	264.0	328.8	-60.2	Pending
26XMDC1011	Discovery	GEO-01 South	RC	7,633,175	423,940	275	120.0	329.1	-60.3	Pending
26XMDC1012	Discovery	GEO-01 South	RC	7,633,133	423,967	275	138.0	328.1	-60.9	Pending
26XMDC1013	Discovery	GEO-01 South	RC	7,633,091	423,993	275	240.0	327.1	-59.8	Pending
26XMDC1014	Discovery	GEO-01 South	RC	7,633,096	423,813	275	150.0	328.0	-60.0	Pending
26XMDC1015	Discovery	GEO-01 South	RC	7,633,032	423,853	275	180.0	328.0	-60.0	Pending
26XMDC1016	Discovery	GEO-01 South	RC	7,633,409	424,030	275	84.0	328.0	-60.0	Pending
26XTDC0045	Growth	Tims Dome	RC	7,607,588	403,574	298	120.0	46.2	-61.1	Received
26XTDC0046	Growth	Tims Dome	RC	7,607,519	403,500	298	210.0	46.4	-60.5	Received
26XTDC0047	Growth	Tims Dome	RC	7,607,841	403,408	305	120.0	47.3	-65.4	Received
26XTDC0048A*	Discovery	Tims Dome	RC	7,607,459	404,250	293	132.0	227.0	-70.0	Received
26XTDC0049	Growth	Tims Dome	RC	7,606,866	404,335	292	156.0	47.0	-70.5	Received
26XTDC0050	Discovery	Tims Dome	RC	7,607,545	404,115	292	264.0	226.8	-64.9	Received
26XTDC0051	Discovery	Tims Dome	RC	7,607,655	404,221	292	189.0	225.0	-64.8	Received
26XTDC0052	Discovery	Tims Dome	RC	7,607,864	403,781	300	246.0	225.8	-65.7	Received
26XTDC0053	Discovery	Tims Dome	RC	7,608,411	402,910	303	240.0	47.0	-65.2	Received
26XTDC0054	Discovery	Tims Dome	RC	7,607,980	403,928	298	204.0	226.8	-64.9	Received
26XTDC0055	Discovery	Tims Dome	RC	7,608,817	403,159	303	312.0	225.3	-64.6	Received
26XTDC0056	Discovery	Tims Dome	RC	7,608,744	403,263	294	270.0	225.1	-65.0	Received
26XTDC0057	Discovery	Tims Dome	RC	7,608,549	403,239	297	150.0	226.3	-65.5	Received
26XTDC0058	Discovery	Tims Dome	RC	7,608,613	403,310	297	150.0	225.0	-65.1	Received
26XTDC0059	Discovery	Tims Dome	RC	7,609,079	402,379	300	300.0	47.6	-65.8	Received
26XTDC0060	Growth	Tims Dome	RC	7,607,228	403,782	290	310.0	45.6	-60.2	Received
26XTDC0061	Growth	Tims Dome	RC	7,606,880	404,046	294	210.0	47.1	-65.2	Received
26XTDC0062	Growth	Tims Dome	RC	7,607,668	403,650	301	210.0	46.7	-65.3	Received
26XTDC0063	Growth	Tims Dome	RC	7,608,273	403,141	305	210.0	46.4	-60.4	Received
26XTDC0064	Discovery	Tims Dome	RC	7,608,284	402,781	303	198.0	47.0	-65.3	Received
26XTDC0065	Growth	Tims Dome	RC	7,608,606	402,747	308	120.0	47.7	-65.3	Received
26XTDC0066	Discovery	Tims Dome	RC	7,608,030	403,834	297	210.0	226.1	-65.6	Received
26XTDC0067	Discovery	Tims Dome	RC	7,607,822	403,998	297	210.0	227.0	-65.2	Received

For personal use only

Hole ID	Programme	Target/Deposit	Hole Type	Northing (m)	Easting (m)	RL (m)	Hole Depth (m)	Azimuth (°)	Dip (°)	Assay Status
26XTDC0068	Growth	Tims Dome	RC	7,607,157	403,849	290	210.0	44.5	-65.0	Received
26XTDC0069	Growth	Tims Dome	RC	7,607,305	403,722	290	302.0	46.8	-60.3	Received
26XTDC0070	Growth	Tims Dome	RC	7,607,772	403,341	305	216.0	45.3	-65.2	Received
26XTDC0071	Discovery	Tims Dome	RC	7,608,611	403,498	297	300.0	225.3	-60.6	Received
26XTDC0072	Growth	Tims Dome	RC	7,608,787	402,406	306	210.0	45.4	-64.8	Received
26XTDC0073	Growth	Tims Dome	RC	7,608,669	402,459	306	234.0	48.1	-65.0	Received
26XTDC0074	Growth	Tims Dome	RC	7,608,471	402,604	303	180.0	47.9	-65.1	Received
26XTDC0075	Growth	Tims Dome	RC	7,608,393	402,530	303	150.0	44.7	-65.5	Received
26XTDC0076	Discovery	Tims Dome	RC	7,607,587	403,953	297	216.0	246.8	-65.6	Received
26XTDC0077	Discovery	Tims Dome	RC	7,607,457	404,168	297	252.0	251.0	-65.0	Received
26XTDC0078	Discovery	Tims Dome	RC	7,607,527	404,239	297	240.0	248.3	-65.4	Received
26XTDC0079	Discovery	Tims Dome	RC	7,607,612	404,052	297	269.0	249.4	-65.6	Received
26XTDC0080	Discovery	Tims Dome	RC	7,607,721	404,169	297	294.0	250.9	-65.1	Partial
26XTDC0081	Discovery	Tims Dome	RC	7,607,474	404,044	297	204.0	251.2	-65.0	Pending
26XTDC0082	Discovery	Tims Dome	RC	7,607,664	403,954	297	168.0	249.8	-64.6	Pending
26XTDC0083	Discovery	Tims Dome	RC	7,607,764	403,842	297	258.0	250.7	-65.1	Pending
26XTDC0084	Discovery	Tims Dome	RC	7,607,925	403,720	297	300.0	250.1	-65.8	Pending
26XTDC0085	Discovery	Tims Dome	RC	7,606,709	404,225	294	237.0	50.2	-65.9	Pending

Table 2b: Minyari Project – CY2026 Exploration Programme
Air Core Drill Hole Collar Locations (MGA Zone 51/GDA2020)

Hole ID	Programme	Target/Deposit	Hole Type	Northing (m)	Easting (m)	RL (m)	Hole Depth (m)	Azimuth (°)	Dip (°)	Assay Status
26XTUA0001	Discovery	AL01	AC	7,654,666	416,653	259	60.0	360.0	-90.0	Received
26XTUA0002	Discovery	AL01	AC	7,654,687	416,484	260	57.0	360.0	-90.0	Received
26XTUA0003	Discovery	AL01	AC	7,654,483	416,366	261	36.0	360.0	-90.0	Received
26XTUA0004	Discovery	AL01	AC	7,654,607	416,458	262	76.0	360.0	-90.0	Received
26XTUA0005	Discovery	AL01	AC	7,653,973	416,253	261	24.0	360.0	-90.0	Received
26XTUA0006	Discovery	AL01	AC	7,654,319	416,453	265	15.0	360.0	-90.0	Received
26XTUA0007	Discovery	AL01	AC	7,654,493	416,553	261	60.0	360.0	-90.0	Received
26XTUA0008	Discovery	AL01	AC	7,654,592	416,667	259	71.0	360.0	-90.0	Received
26XTUA0009	Discovery	AL01	AC	7,654,648	416,809	262	55.0	360.0	-90.0	Received
26XTUA0010	Discovery	AL01	AC	7,654,398	416,664	259	52.0	360.0	-90.0	Received
26XTUA0011	Discovery	AL01	AC	7,654,528	416,739	258	48.0	360.0	-90.0	Received
26XTUA0012	Discovery	AL01	AC	7,654,257	415,883	256	32.0	360.0	-90.0	Received
26XTUA0013	Discovery	AL01	AC	7,654,426	415,983	257	27.0	360.0	-90.0	Received
26XTUA0014	Discovery	AL01	AC	7,654,515	416,033	257	35.0	360.0	-90.0	Received
26XTUA0015	Discovery	AL01	AC	7,654,774	416,184	259	54.0	360.0	-90.0	Received
26XTUA0016	Discovery	AL01	AC	7,654,331	415,652	254	46.0	360.0	-90.0	Received
26XTUA0017	Discovery	AL01	AC	7,654,544	415,823	258	40.0	360.0	-90.0	Received
26XTUA0018	Discovery	AL01	AC	7,654,630	415,872	256	39.0	360.0	-90.0	Received
26XTUA0019	Discovery	AL01	AC	7,654,720	415,919	259	47.0	360.0	-90.0	Received
26XTUA0020	Discovery	AL01	AC	7,654,402	415,140	260	35.0	360.0	-90.0	Received

For personal use only

Hole ID	Programme	Target/Deposit	Hole Type	Northing (m)	Easting (m)	RL (m)	Hole Depth (m)	Azimuth (°)	Dip (°)	Assay Status
26XTUA0021	Discovery	AL01	AC	7,654,576	415,240	257	47.0	360.0	-90.0	Received
26XTUA0022	Discovery	AL01	AC	7,654,920	415,444	258	30.0	360.0	-90.0	Received
26XTUA0023	Discovery	AL01	AC	7,654,748	415,344	257	18.0	360.0	-90.0	Received
26XTUA0024	Discovery	AL01	AC	7,654,667	415,474	259	21.0	360.0	-90.0	Received
26XTUA0025	Discovery	AL01	AC	7,654,651	415,668	257	33.0	360.0	-90.0	Received
26XTUA0026	Discovery	AL01	AC	7,654,626	416,063	259	42.0	360.0	-90.0	Received
26XTUA0027	Discovery	AL01	AC	7,654,615	416,268	259	42.0	360.0	-90.0	Received
26XTUA0028	Discovery	AL01	AC	7,654,580	416,864	260	51.0	360.0	-90.0	Received
26XTUA0029	Discovery	AL01	AC	7,653,942	416,660	260	21.0	360.0	-90.0	Received
26XTUA0030	Discovery	AL01	AC	7,654,254	416,915	260	58.0	360.0	-90.0	Received
26XTUA0031	Discovery	AL01	AC	7,654,330	416,975	259	38.0	360.0	-90.0	Received
26XTUA0032	Discovery	AL01	AC	7,654,540	417,143	262	69.0	360.0	-90.0	Received
26XTUA0033	Discovery	AL01	AC	7,653,724	416,847	257	56.0	360.0	-90.0	Received
26XTUA0034	Discovery	AL01	AC	7,654,070	417,047	257	50.0	360.0	-90.0	Received
26XTUA0035	Discovery	AL01	AC	7,654,243	417,147	260	57.0	360.0	-90.0	Received
26XTUA0036	Discovery	AL01	AC	7,654,416	417,248	261	85.0	360.0	-90.0	Received
26XTUA0037	Discovery	AL01	AC	7,653,411	418,934	258	71.0	360.0	-90.0	Received
26XTUA0038	Discovery	AL01	AC	7,653,492	418,408	265	75.0	360.0	-90.0	Received
26XTUA0039	Discovery	AL01	AC	7,653,230	418,832	265	76.0	360.0	-90.0	Received
26XTUA0040	Discovery	AL01	RC	7,652,996	419,278	265	91.0	360.0	-90.0	Received
26XTUA0041	Discovery	AL01	AC	7,653,173	419,377	265	75.0	360.0	-90.0	Received
26XTUA0042	Discovery	AL01	AC	7,653,308	420,035	265	95.0	360.0	-90.0	Received
26XTUA0043	Discovery	AL01	AC	7,653,491	420,137	265	64.0	360.0	-90.0	Received
26XTUA0044	Discovery	AL01	AC	7,653,750	418,561	265	91.0	360.0	-90.0	Received
26XTUA0045	Discovery	AL01	AC	7,653,924	418,658	265	82.0	360.0	-90.0	Received
26XTUA0046	Discovery	AL01	AC	7,653,830	418,807	265	99.0	360.0	-90.0	Received
26XTUA0047	Discovery	AL01	AC	7,653,752	418,991	265	61.0	360.0	-90.0	Received
26XTUA0048	Discovery	AL01	AC	7,653,832	419,137	265	123.0	360.0	-90.0	Received
26XTUA0049	Discovery	AL01	AC	7,653,595	419,359	265	88.0	360.0	-90.0	Received
26XTUA0050	Discovery	AL01	AC	7,653,810	419,498	265	87.0	360.0	-90.0	Received
26XTUA0051	Discovery	AL01	AC	7,653,661	419,655	265	129.0	360.0	-90.0	Received
26XTUA0052	Discovery	AL01	AC	7,653,519	419,578	265	93.0	360.0	-90.0	Received
26XTUA0053	Discovery	AL01	AC	7,653,393	417,773	265	28.0	360.0	-90.0	Received
26XTUA0054	Discovery	AL01	AC	7,653,740	417,973	265	17.0	360.0	-90.0	Received
26XTUA0055	Discovery	AL01	AC	7,654,086	418,173	265	94.0	360.0	-90.0	Received
26XTUA0056	Discovery	AL01	AC	7,652,744	420,019	265	80.0	360.0	-90.0	Received
26XTUA0057	Discovery	AL01	AC	7,652,918	420,119	265	87.0	360.0	-90.0	Received
26XTUA0058	Discovery	AL01	AC	7,653,091	420,219	265	94.0	360.0	-90.0	Received
26XTUA0059	Discovery	AL01	AC	7,653,264	420,319	265	60.0	360.0	-90.0	Received
26XTUA0060	Discovery	AL01	AC	7,653,351	420,369	265	72.0	360.0	-90.0	Received
26XTUA0061	Discovery	AL01	AC	7,652,778	419,730	265	73.0	360.0	-90.0	Received
26XTUA0062	Discovery	AL01	AC	7,652,953	419,829	265	71.0	360.0	-90.0	Received
26XTUA0063	Discovery	AL01	AC	7,653,134	419,934	265	90.0	360.0	-90.0	Received

For personal use only

Hole ID	Programme	Target/Deposit	Hole Type	Northing (m)	Easting (m)	RL (m)	Hole Depth (m)	Azimuth (°)	Dip (°)	Assay Status
26XTUA0064	Discovery	AL01	AC	7,655,086	418,753	265	60.0	360.0	-90.0	Received
26XTUA0065	Discovery	AL01	AC	7,654,912	418,654	265	82.0	360.0	-90.0	Received
26XTUA0066	Discovery	AL01	AC	7,655,087	418,537	265	42.0	360.0	-90.0	Received
26XTUA0067	Discovery	AL01	AC	7,654,912	418,436	265	63.0	360.0	-90.0	Received
26XTUA0068	Discovery	AL01	AC	7,655,136	418,202	265	86.0	360.0	-90.0	Received
26XTUA0069	Discovery	AL01	AC	7,654,963	418,101	265	71.0	360.0	-90.0	Received
26XTUA0070	Discovery	AL01	AC	7,655,382	417,187	265	42.0	360.0	-90.0	Received
26XTUA0071	Discovery	AL01	AC	7,650,513	422,511	265	80.0	0.0	-90.0	Pending
26XTUA0072	Discovery	AL01	AC	7,650,478	422,606	265	66.0	0.0	-90.0	Pending
26XTUA0073	Discovery	AL01	AC	7,650,430	422,693	265	80.0	0.0	-90.0	Pending
26XMDA0001	Discovery	Yolanda Trend	AC	7,634,029	421,220	268	55.0	360.0	-90.0	Received
26XMDA0002	Discovery	Yolanda Trend	AC	7,634,135	421,390	268	59.0	360.0	-90.0	Received
26XMDA0003	Discovery	Yolanda Trend	AC	7,634,241	421,560	268	30.0	360.0	-90.0	Received
26XMDA0004	Discovery	Yolanda Trend	AC	7,633,829	421,589	273	81.0	360.0	-90.0	Received
26XMDA0005	Discovery	Yolanda Trend	AC	7,633,935	421,759	273	75.0	360.0	-90.0	Received
26XMDA0006	Discovery	Yolanda Trend	AC	7,634,298	420,803	273	99.0	360.0	-90.0	Received
26XMDA0007	Discovery	Yolanda Trend	AC	7,634,404	420,973	273	66.0	360.0	-90.0	Received
26XMDA0008	Discovery	Yolanda Trend	AC	7,634,509	421,142	273	39.0	360.0	-90.0	Received
26XMDA0009	Discovery	Yolanda Trend	AC	7,634,615	421,312	273	56.0	360.0	-90.0	Received
26XMDA0010	Discovery	Yolanda Trend	AC	7,634,721	421,481	273	96.0	360.0	-90.0	Received
26XMDA0011	Discovery	Yolanda Trend	AC	7,633,491	421,976	273	99.0	360.0	-90.0	Received
26XMDA0012	Discovery	Yolanda Trend	AC	7,633,703	422,315	273	48.0	360.0	-90.0	Received
26XMDA0013	Discovery	Yolanda Trend	AC	7,633,597	422,145	273	140.0	360.0	-90.0	Received
26XMDA0014	Discovery	Yolanda Trend	AC	7,634,536	420,526	273	23.0	360.0	-90.0	Received
26XMDA0015	Discovery	Yolanda Trend	AC	7,634,642	420,695	273	102.0	360.0	-90.0	Received
26XMDA0016	Discovery	Yolanda Trend	AC	7,634,748	420,865	273	132.0	360.0	-90.0	Received
26XMDA0017	Discovery	Yolanda Trend	AC	7,634,854	421,035	273	66.0	360.0	-90.0	Received
26XMDA0018	Discovery	Yolanda Trend	AC	7,634,960	421,204	273	139.0	360.0	-90.0	Received
26XMDA0019	Discovery	Yolanda Trend	AC	7,637,087	418,856	274	85.0	360.0	-90.0	Received
26XMDA0020	Discovery	Yolanda Trend	AC	7,636,481	419,016	274	90.0	360.0	-90.0	Received
26XMDA0021	Discovery	Yolanda Trend	AC	7,636,683	419,343	274	87.0	360.0	-90.0	Received
26XMDA0022	Discovery	Yolanda Trend	AC	7,636,894	419,683	274	70.0	360.0	-90.0	Received
26XMDA0023	Discovery	Yolanda Trend	AC	7,635,736	419,052	274	93.0	360.0	-90.0	Received
26XMDA0024	Discovery	Yolanda Trend	AC	7,635,948	419,391	274	74.0	360.0	-90.0	Received
26XMDA0025	Discovery	Yolanda Trend	AC	7,636,160	419,731	274	33.0	360.0	-90.0	Received
26XMDA0026	Discovery	Yolanda Trend	AC	7,636,372	420,070	274	54.0	360.0	-90.0	Received
26XMDA0027	Discovery	Yolanda Trend	AC	7,635,092	419,431	274	100.0	360.0	-90.0	Received
26XMDA0028	Discovery	Yolanda Trend	AC	7,635,304	419,770	274	56.0	360.0	-90.0	Received
26XMDA0029	Discovery	Yolanda Trend	AC	7,635,516	420,109	274	46.0	360.0	-90.0	Received
26XMDA0030	Discovery	Yolanda Trend	AC	7,635,728	420,448	274	44.0	360.0	-90.0	Received
26XMDA0031	Discovery	Yolanda Trend	AC	7,635,940	420,787	274	90.0	360.0	-90.0	Received
26XMDA0032	Discovery	Yolanda Trend	AC	7,637,301	419,195	274	90.0	360.0	-90.0	Received
26XMDA0033	Discovery	Yolanda Trend	AC	7,637,108	420,021	274	46.0	360.0	-90.0	Pending

Hole ID	Programme	Target/Deposit	Hole Type	Northing (m)	Easting (m)	RL (m)	Hole Depth (m)	Azimuth (°)	Dip (°)	Assay Status
26XCRA0195	Discovery	Chicken Ranch	AC	7,612,305	423,874	265	60.0	215.0	-60.0	Pending
26XCRA0196	Discovery	Chicken Ranch	AC	7,612,326	423,889	265	78.0	215.0	-60.0	Pending
26XCRA0197	Discovery	Chicken Ranch	AC	7,612,346	423,903	265	60.0	215.0	-60.0	Pending
26XCRA0198	Discovery	Chicken Ranch	AC	7,612,367	423,917	265	60.0	215.0	-60.0	Pending
26XCRA0199	Discovery	Chicken Ranch	AC	7,612,387	423,932	265	60.0	215.0	-60.0	Pending
26XCRA0200	Discovery	Chicken Ranch	AC	7,612,407	423,946	265	60.0	215.0	-60.0	Pending
26XCRA0201	Discovery	Chicken Ranch	AC	7,612,428	423,960	265	72.0	215.0	-60.0	Pending
26XCRA0202	Discovery	Chicken Ranch	AC	7,612,448	423,975	265	72.0	215.0	-60.0	Pending
26XCRA0203	Discovery	Chicken Ranch	AC	7,612,469	423,989	265	67.0	215.0	-60.0	Pending
26XCRA0204	Discovery	Chicken Ranch	AC	7,612,489	424,003	265	60.0	215.0	-60.0	Pending
26XCRA0205	Discovery	Chicken Ranch	AC	7,612,551	424,046	265	60.0	215.0	-60.0	Pending
26XCRA0206	Discovery	Chicken Ranch	AC	7,612,571	424,061	265	60.0	215.0	-60.0	Pending
26XCRA0207	Discovery	Chicken Ranch	AC	7,612,592	424,075	265	60.0	215.0	-60.0	Pending
26XCRA0209	Discovery	Chicken Ranch	AC	7,612,271	424,345	265	60.0	215.0	-60.0	Pending
26XCRA0210	Discovery	Chicken Ranch	AC	7,612,291	424,359	265	60.0	215.0	-60.0	Pending
26XCRA0211	Discovery	Chicken Ranch	AC	7,612,332	424,388	265	60.0	215.0	-60.0	Pending
26XCRA0212	Discovery	Chicken Ranch	AC	7,612,373	424,416	265	14.0	215.0	-60.0	Pending
26XCRA0213	Discovery	Chicken Ranch	AC	7,612,414	424,445	265	60.0	215.0	-60.0	Pending
26XCRA0214	Discovery	Chicken Ranch	AC	7,612,455	424,474	265	66.0	215.0	-60.0	Pending
26XCRA0215	Discovery	Chicken Ranch	AC	7,612,037	424,425	265	60.0	215.0	-60.0	Pending
26XCRA0216	Discovery	Chicken Ranch	AC	7,612,058	424,440	265	60.0	215.0	-60.0	Pending
26XCRA0217	Discovery	Chicken Ranch	AC	7,612,078	424,454	265	66.0	215.0	-60.0	Pending
26XCRA0218	Discovery	Chicken Ranch	AC	7,612,099	424,468	265	63.0	215.0	-60.0	Pending
26XCRA0219	Discovery	Chicken Ranch	AC	7,612,119	424,483	265	50.0	215.0	-60.0	Pending
26XCRA0220	Discovery	Chicken Ranch	AC	7,612,160	424,511	265	60.0	215.0	-60.0	Pending
26XCRA0221	Discovery	Chicken Ranch	AC	7,612,201	424,540	265	60.0	215.0	-60.0	Pending
26XCRA0222	Discovery	Chicken Ranch	AC	7,612,242	424,569	265	60.0	215.0	-60.0	Pending
26XCRA0223	Discovery	Chicken Ranch	AC	7,612,283	424,598	265	60.0	215.0	-60.0	Pending
26XCRA0224	Discovery	Chicken Ranch	AC	7,612,324	424,626	265	60.0	215.0	-60.0	Pending
26XCRA0225	Discovery	Chicken Ranch	AC	7,612,013	424,499	265	60.0	215.0	-60.0	Pending
26XCRA0226	Discovery	Chicken Ranch	AC	7,612,034	424,513	265	60.0	215.0	-60.0	Pending
26XCRA0227	Discovery	Chicken Ranch	AC	7,612,054	424,528	265	60.0	215.0	-60.0	Pending
26XCRA0228	Discovery	Chicken Ranch	AC	7,612,083	424,548	265	54.0	215.0	-60.0	Pending
26XCRA0229	Discovery	Chicken Ranch	AC	7,611,642	424,690	265	69.0	215.0	-60.0	Pending
26XCRA0230	Discovery	Chicken Ranch	AC	7,611,662	424,704	265	84.0	215.0	-60.0	Pending
26XCRA0231	Discovery	Chicken Ranch	AC	7,611,683	424,718	265	66.0	215.0	-60.0	Pending
26XCRA0232	Discovery	Chicken Ranch	AC	7,611,703	424,733	265	63.0	215.0	-60.0	Pending
26XCRA0233	Discovery	Chicken Ranch	AC	7,611,724	424,747	265	60.0	215.0	-60.0	Pending
26XCRA0234	Discovery	Chicken Ranch	AC	7,611,744	424,761	265	60.0	215.0	-60.0	Pending
26XCRA0235	Discovery	Chicken Ranch	AC	7,611,785	424,790	265	60.0	215.0	-60.0	Pending
26XCRA0236	Discovery	Chicken Ranch	AC	7,611,826	424,819	265	60.0	215.0	-60.0	Pending
26XCRA0237	Discovery	Chicken Ranch	AC	7,611,867	424,847	265	60.0	215.0	-60.0	Pending
26XCRA0238	Discovery	Chicken Ranch	AC	7,611,908	424,876	265	60.0	215.0	-60.0	Pending

For personal use only

Hole ID	Programme	Target/Deposit	Hole Type	Northing (m)	Easting (m)	RL (m)	Hole Depth (m)	Azimuth (°)	Dip (°)	Assay Status
26XCRA0239	Discovery	Chicken Ranch	AC	7,611,949	424,905	265	60.0	215.0	-60.0	Pending
26XCRA0240	Discovery	Chicken Ranch	AC	7,611,990	424,934	265	58.0	215.0	-60.0	Pending
26XCRA0241	Discovery	Chicken Ranch	AC	7,611,368	425,010	262	63.0	215.0	-60.0	Pending
26XCRA0242	Discovery	Chicken Ranch	AC	7,611,389	425,024	262	78.0	215.0	-60.0	Pending
26XCRA0243	Discovery	Chicken Ranch	AC	7,611,409	425,039	262	60.0	215.0	-60.0	Pending
26XCRA0244	Discovery	Chicken Ranch	AC	7,611,448	425,070	262	60.0	215.0	-60.0	Pending
26XCRA0245	Discovery	Chicken Ranch	AC	7,611,600	425,185	262	66.0	215.0	-60.0	Pending
26XCRA0246	Discovery	Chicken Ranch	AC	7,611,680	425,245	262	60.0	215.0	-60.0	Pending
26XCRA0247	Discovery	Chicken Ranch	AC	7,611,760	425,305	262	60.0	215.0	-60.0	Pending
26XCRA0248	Discovery	Chicken Ranch	AC	7,612,169	423,383	265	72.0	215.0	-60.0	Pending
26XCRA0249	Discovery	Chicken Ranch	AC	7,612,248	423,443	265	60.0	215.0	-60.0	Pending
26XCRA0250	Discovery	Chicken Ranch	AC	7,612,331	423,506	265	58.0	215.0	-60.0	Pending
26XCRA0251	Discovery	Chicken Ranch	AC	7,612,408	423,564	265	60.0	215.0	-60.0	Pending
26XCRA0252	Discovery	Chicken Ranch	AC	7,612,488	423,624	265	60.0	215.0	-60.0	Pending
26XCRA0253	Discovery	Chicken Ranch	AC	7,612,550	423,667	265	60.0	215.0	-60.0	Pending
26XCRA0254	Discovery	Chicken Ranch	AC	7,612,571	423,682	265	60.0	215.0	-60.0	Pending
26XCRA0255	Discovery	Chicken Ranch	AC	7,612,591	423,696	265	60.0	215.0	-60.0	Pending
26XCRA0256	Discovery	Chicken Ranch	AC	7,612,611	423,710	265	60.0	215.0	-60.0	Pending
26XCRA0257	Discovery	Chicken Ranch	AC	7,612,652	423,739	265	60.0	215.0	-60.0	Pending
26XCRA0258	Discovery	Chicken Ranch	AC	7,612,732	423,799	265	63.0	215.0	-60.0	Pending
26XCRA0259	Discovery	Chicken Ranch	AC	7,612,812	423,859	265	66.0	215.0	-60.0	Pending
26XCRA0260	Discovery	Chicken Ranch	AC	7,612,891	423,919	265	60.0	215.0	-60.0	Pending
26XCRA0261	Discovery	Chicken Ranch	AC	7,612,932	423,948	265	60.0	215.0	-60.0	Pending
26XCRA0262	Discovery	Chicken Ranch	AC	7,612,971	423,979	265	60.0	215.0	-60.0	Pending
26XCRA0263	Discovery	Chicken Ranch	AC	7,613,051	424,040	265	60.0	215.0	-60.0	Pending
26XCRA0264	Discovery	Chicken Ranch	AC	7,613,131	424,100	265	60.0	215.0	-60.0	Pending
26XCRA0265	Discovery	Chicken Ranch	AC	7,612,759	423,577	265	60.0	215.0	-60.0	Pending
26XCRA0266	Discovery	Chicken Ranch	AC	7,612,831	423,632	265	60.0	215.0	-60.0	Pending
26XCRA0267	Discovery	Chicken Ranch	AC	7,612,911	423,692	265	66.0	215.0	-60.0	Pending
26XCRA0268	Discovery	Chicken Ranch	AC	7,612,991	423,752	265	66.0	215.0	-60.0	Pending
26XCRA0269	Discovery	Chicken Ranch	AC	7,613,032	423,781	265	60.0	215.0	-60.0	Pending
26XCRA0270	Discovery	Chicken Ranch	AC	7,613,071	423,812	265	56.0	215.0	-60.0	Pending
26XCRA0271	Discovery	Chicken Ranch	AC	7,613,151	423,872	265	60.0	215.0	-60.0	Pending
26XCRA0272	Discovery	Chicken Ranch	AC	7,613,223	423,926	265	60.0	215.0	-60.0	Pending
26XCRA0273	Discovery	Chicken Ranch	AC	7,613,335	422,902	265	60.0	215.0	-60.0	Pending
26XCRA0274	Discovery	Chicken Ranch	AC	7,612,653	424,118	265	60.0	215.0	-60.0	Pending
26XCRA0275	Discovery	Chicken Ranch	AC	7,613,415	422,962	265	60.0	215.0	-60.0	Pending
26XCRA0276	Discovery	Chicken Ranch	AC	7,613,495	423,022	265	60.0	215.0	-60.0	Pending
26XCRA0277	Discovery	Chicken Ranch	AC	7,613,575	423,082	265	60.0	215.0	-60.0	Pending
26XCRA0278	Discovery	Chicken Ranch	AC	7,613,654	423,142	265	60.0	215.0	-60.0	Pending
26XCRA0279	Discovery	Chicken Ranch	AC	7,613,734	423,202	265	60.0	215.0	-60.0	Pending
26XCRA0280	Discovery	Chicken Ranch	AC	7,612,031	424,962	265	100.0	215.0	-60.0	Pending
26XCRA0281	Discovery	Chicken Ranch	AC	7,612,093	424,555	265	100.0	265.0	-60.0	Pending

Hole ID	Programme	Target/Deposit	Hole Type	Northing (m)	Easting (m)	RL (m)	Hole Depth (m)	Azimuth (°)	Dip (°)	Assay Status
26XWGA0001	Discovery	Parklands	AC	7,607,010	430,197	265	153.0	0.0	-90.0	Pending
26XWGA0002	Discovery	Parklands	AC	7,606,844	430,085	265	150.0	0.0	-90.0	Pending
26XWGA0003	Discovery	Parklands	AC	7,606,674	429,980	265	150.0	0.0	-90.0	Pending
26XWGA0004	Discovery	Parklands	AC	7,606,503	429,876	265	99.0	0.0	-90.0	Pending
26XWGA0005	Discovery	Parklands	AC	7,607,387	429,960	265	136.0	0.0	-90.0	Pending
26XWGA0006	Discovery	Parklands	AC	7,607,224	429,843	265	150.0	0.0	-90.0	Pending
26XWGA0007	Discovery	Parklands	AC	7,607,048	429,748	265	135.0	0.0	-90.0	Pending
26XWGA0008	Discovery	Parklands	AC	7,607,489	429,313	265	90.0	0.0	-90.0	Pending
26XWGA0009	Discovery	Parklands	AC	7,607,611	429,394	265	126.0	0.0	-90.0	Pending
26XWGA0010	Discovery	Jezabeel	AC	7,602,838	423,852	280	120.0	0.0	-90.0	Pending
26XWGA0011	Discovery	Jezabeel	AC	7,602,938	423,569	280	111.0	0.0	-90.0	Pending
26XWGA0012	Discovery	Jezabeel	AC	7,603,039	423,286	280	99.0	0.0	-90.0	Pending
26XWGA0013	Discovery	Jezabeel	AC	7,603,139	423,003	280	150.0	0.0	-90.0	Pending
26XWGA0014	Discovery	Jezabeel	AC	7,603,239	422,720	280	150.0	0.0	-90.0	Pending
26XWGA0015	Discovery	Jezabeel	AC	7,603,339	422,438	280	125.0	0.0	-90.0	Pending

Table 2a-b Drill Hole Collar Notes:

Refer to JORC Table 1 Section 1 for full drill hole information; including drill technique, sampling, analytical technique/s, etc.

Hole ID Annotation:

Hole ID = Drillhole/s Abandoned*

Hole ID# = Drillhole/s In Progress

Drill Type Annotation:

RC = Reverse Circulation

DD = Diamond Core

DD Tail = Diamond Core depth extension of a pre-existing RC or DD drill hole

AC = Air Core

Programme Annotation:

Discovery-Focused Drill Programme = Discovery

Resource Growth-Focused Drill Programme = Growth

*Pre-feasibility Study (**PFS**) Drill Programme = PFS (NB: Includes Mineral Resource Definition)*

Geotech = PFS holes drilled to collect geotechnical data for mine design purposes

Sterilisation Drill Programme = Sterilisation (NB: Generally for the purpose of locating infrastructure)

For personal use only

For personal use only

In relation to Exploration Results extracted from previously announced reports (see reference list below), the Company confirms that it is not aware of any new information or data that materially affects the information included in the original market announcement, all of which are available to view on www.antipaminerals.com.au and www.asx.com.au. The Company confirms that the form and context in which the Competent Person's findings are presented have not been materially modified from the original market announcements.

Various information in this announcement which relates to Exploration Results have been extracted from the following announcements lodged on the ASX, where further details, including JORC Code reporting tables, can also be found:

- *North Telfer Project Update on Former NCM Mining Leases* 3 December 2015
- *High Grade Gold Mineralisation at Minyari Dome* 8 February 2016
- *Minyari Deposit Drilling to Commence May 2016* 2 May 2016
- *Minyari Phase 1 Drilling Commences* 2 June 2016
- *Further Historical High-grade Gold Intersections at Minyari* 14 June 2016
- *Minyari Phase 1 Drilling Update No. 1* 20 July 2016
- *Completion of Phase 1 Minyari Deposit RC Drilling Programme* 9 August 2016
- *Minyari Drilling Update No. 3* 17 August 2016
- *Minyari Drilling Update No. 4* 29 September 2016
- *North Telfer and Citadel Exploration Programme Update* 16 November 2016
- *Minyari Dome Drilling Update No. 1* 16 December 2016
- *Minyari Dome and Citadel – Phase 2 Update* 9 February 2017
- *Minyari Dome Positive Metallurgical Test Work Results* 13 June 2017
- *High-Grade Gold Intersected at North Telfer Project Revised* 21 June 2017
- *Drilling Extends High-Grade Gold Mineralisation at WACA* 25 July 2017
- *High-Grade Gold Mineralisation Strike Extension at Minyari Deposit* 4 August 2017
- *Minyari Dome Phase 1 Final Assay Results* 31 August 2017
- *Air Core Programme Highlights Minyari and WACA Deposit* 5 December 2017
- *Minyari Dome 2017 Air Core Drilling Results* 29 January 2018
- *Minyari Dome – Initial Drill Results* 1 August 2018
- *Thick High-grade Copper Mineralisation Intersected* 2 October 2018
- *Chicken Ranch and Minyari Dome Drilling Update* 15 November 2018
- *Chicken Ranch and Tims Dome Maiden Mineral Resources Boost Antipa 100% Resource to 827000 oz* 12 May 2019
- *2019 exploration programme update - 100% Owned Paterson Province Tenure* 22 August 2019
- *High-grade gold & multiple zones of copper-gold mineralisation identified at 100% owned ground* 18 October 2019
- *Antipa delivers strong results from multiple prospects on 100% owned ground* 22 November 2019
- *Multiple New Gold-Copper Targets on 100% Owned Ground* 23 December 2019
- *Wilki AEM Survey Highlights Exciting Havieron Style Targets* *18 August 2020*
- *Drilling of New Targets Deliver Significant Au Intersections* 16 February 2021
- *Target Generation Air Core programme extends Poblano mineralised gold zone by 500 metres* 5 March 2021
- *Wilki JV Project Update – New Targets and 2020 Drill Results* 11 March 2021
- *High-Grade Gold Intersected at Minyari & WACA Deposits* 7 April 2021
- *Discovery of Significant Zones of High-Grade Gold at Minyari* 15 July 2021
- *Further High-Grade Gold Mineralisation at Minyari Deposit* 20 July 2021
- *Further High-Grade Gold Results at 100% Minyari Deposit* 12 August 2021
- *Outstanding Gold Intersections at 100% Owned Minyari Deposit* 6 September 2021
- *Further High-Grade Gold Results at 100% Minyari Deposit* 5 October 2021
- *Significant Gold-Copper Discovery at 100% Minyari Project* 19 October 2021
- *Further Significant Gold-Copper Discoveries at Minyari* 29 November 2021
- *Further High-Grade Gold Results at 100% Minyari Deposit* 6 December 2021
- *Wilki and Paterson Farm-in Projects Exploration Update* 20 December 2021
- *Further Outstanding High-Grade Gold Results at Minyari* 3 February 2022
- *Results Confirm High-Grade Gold-Copper at Depth at Minyari* 3 March 2022
- *High-Priority Soil and AC Gold-Copper Targets Identified* 27 May 2022
- *Drill Results Confirm High-Grade Gold at Minyari North* 21 July 2022
- *Minyari Drilling Identifies Resource Growth Opportunities* 10 November 2022
- *Resource Drilling Increases Minyari Deposit Confidence* 2 March 2023
- *Two New Discoveries at 100% Owned Minyari Dome Project* 6 March 2023
- *Paterson Project and Citadel JV Exploration Results* 11 May 2023
- *Paterson and Wilki Projects - FY2024 Exploration Programme Update* 24 July 2023
- *Near-Surface High-Grade Gold Discovery at GEO-01 Target* 2 August 2023
- *Final CY2023 Phase 1 Drill Results - Minyari Gold Project* 15 August 2023
- *High-Grade Gold Zones at GEO-01 Discovery* 12 October 2023

For personal use only

- *New gold target identified close to Telfer* 20 December 2023
- *Minyari Project - Phase 2 2023 Exploration Drilling* 21 December 2023
- *Minyari Dome Project – Final Assay Results from Phase 2 CY2023 Diamond Drilling* 6 February 2024
- *Minyari Project - Results from CY2023 Air Core Drilling* 8 March 2024
- *Large gold target identified close to Minyari* 28 March 2024
- *High Grade Gold Intersections at GEO-01 – Minyari Dome Project* 14 May 2024
- *GEO-01 Gold Mineralisation Strike Doubled – Minyari Dome Project* 4 June 2024
- *GEO-01 Returns Near-Surface High-Grade Gold - Including 35m at 3.0 g/t Gold from 20m* 10 July 2024
- *Gold Mineralisation Confirmed at Pacman* 30 August 2024
- *100% Owned Minyari Dome Project Grows by 573,000 Oz of Gold* 17 September 2024
- *Minyari Scoping Study Update Confirms Development Potential* 24 October 2024
- *GEO-01 South Returns Multiple New Zones of Near-Surface Gold, including 23m at 2.8 g/t gold from 77m* 25 November 2024
- *Second surface geochemical gold target identified close to Telfer* 13 December 2024
- *Multiple New Zones of Near-Surface, High-Grade Gold Discovered – Minyari Dome Project* 16 December 2024
- *Multiple High-Grade Gold and Copper Intersections at Minyari* 29 January 2025
- *Antipa to Retain 100% Ownership of Wilki Project* 4 March 2025
- *Antipa Retains 100% Ownership of Paterson Project (Amended)* 9 April 2025
- *Resource Growth and Discovery Drilling Commences at Minyari* 16 April 2025
- *Minyari Project Resource Grows by 100 Koz to 2.5 Moz of Gold* 21 May 2025
- *Significant New Gold-Copper Discovery at Minyari Dome* 30 June 2025
- *Expanded Gold-Copper Discovery and Extensions at Minyari* 1 August 2025
- *Bonanza New Gold Intersections Returned from Fiama* 25 August 2025
- *Exceptional Gold Intersections from the Minyari Deposit* 30 September 2025
- *High-Grade gold results support Resource growth at Minyari* 13 October 2025
- *Further High-Grade Gold Intersections at Fiama and Minyari* 10 November 2025
- *Discoveries at RPS and Minyari Depth Target Confirmed* 8 December 2025
- Minyari Development Project - PFS Workstreams Update 16 December 2025
- *Minyari Development Resource Grows to 3.3Moz Gold Equivalent* 18 December 2025
- *Antipa Delivers Multiple New Gold and Copper Discoveries* 5 February 2026
- *Minyari Project Resource Grows to 3.6 Moz Gold Equivalent* 2 April 2026
- *Commencement of Major Drilling Campaign across Minyari* 20 April 2026
- *PFS Test-work Confirms Gold-Copper Processing* 7 July 2026
- *Phase 1 Drill Results Extend Gold Mineralisation at Fiama* *13 July 2026*
- *Phase 1 Drilling strengthens Telfer-style Reef Target* *3 August 2026*
- *Gold-Copper Mineralisation extended at Tims Dome AEM Target* *31 August 2026*

Competent Persons Statement – Exploration Results: The information in this document that relates to Exploration Results is based on and fairly represents information and supporting documentation compiled by Mr Roger Mason, a Competent Person who is a Member of The Australasian Institute of Mining and Metallurgy. Mr Mason is a full-time employee of the Company. Mr Mason is the Managing Director of Antipa Minerals Limited, is a substantial shareholder of the Company and is an option holder of the Company. Mr Mason has sufficient experience relevant to the style of mineralisation and type of deposit under consideration and to the activity being undertaking to qualify as a Competent Person as defined in the 2012 Edition of the 'Australasian Code for Reporting of Exploration Results, Mineral Resources and Ore Reserves'. Mr Mason consents to the inclusion in the report of the matters based on his information in the form and context in which it appears.

Competent Persons Statement – Mineral Resource Estimations for the Minyari Project Deposits: The information in this document that relates to the estimation and reporting of the Minyari, WACA, WACA West and Sundown deposit Mineral Resources is extracted from the report entitled "Minyari Project Resource Grows to 3.6 Moz Gold Equivalent" created on 2 April 2026 with Competent Person Jane Levett. The information in this document that relates to the estimation and reporting of the: (1) GEO-01 Main Zone, Fiama, Minella, GEO-01 Central, Rizzo, GEO-01 South and RPS deposit Mineral Resources is extracted from the report entitled "Minyari Project Resource Grows to 3.6 Moz Gold Equivalent" created on 2 April 2026; (2) Minyari South deposit Mineral Resource is extracted from the report entitled "Minyari Development Resource Grows to 3.3Moz Gold Equivalent" created on 18 December 2025; (3) Tim's Dome and Chicken Ranch deposits Mineral Resources are extracted from the report entitled "Minyari Project Resource Grows by 100 koz to 2.5 Moz of Gold" created on 21 May 2025; and (4) Minyari North deposit Mineral Resource is extracted from the report entitled "100% Owned Minyari Dome Project Grows by 573,000 Oz of Gold" created on 17 September 2024; with Competent Person Victoria Lawns. These reports are available to view on www.antipaminerals.com.au and www.asx.com.au. The Company confirms that it is not aware of any new information or data that materially affects the information included in the original market announcements and that all material assumptions and technical parameters underpinning the estimates in the relevant original market announcements continue to apply and have not materially changed. The Company confirms that the form and context in which the Competent Persons' findings are presented have not been materially modified from the original market announcements.

For personal use only

Competent Persons Statement – Metallurgy: The metallurgy and the processing information in this announcement is based on and fairly represents information compiled or reviewed by Mr Nick Vines. Mr Vines is a full-time employee of Strategic Metallurgy Pty Ltd. Mr Vines has confirmed that he has read and understood the requirements of the 2012 Edition of the Australian Code for Reporting of Exploration Results, Mineral Resources and Ore Reserves. Mr Vines is a Competent Person as defined by the JORC Code 2012 Edition, having more than five years' experience which is relevant to the processing method and type of deposit under consideration and to the activity for which he is accepting responsibility. Mr Vines is a Member of the AusIMM and consents to the inclusion in the report of the matters based on his information in the form and context in which it appears.

Scoping Study for Minyari Dome: The information in this document that relates to the Scoping Study for Minyari Dome is extracted from the report entitled "Minyari Scoping Study Update Confirms Development Potential" reported on 24 October 2024, which is available to view on www.antipaminerals.com.au and www.asx.com.au.

Minyari Project April 2026 Mineral Resource Estimate

MINYARI DOME DEPOSIT MINERAL RESOURCES[3]									
Deposit	Tonnes	Au g/t	Au Ounces	Ag g/t	Ag Ounces	Cu %	Cu Tonnes	Co %	Co Tonnes
Minyari Total Indicated Resource	34,000,000	1.69	1,842,000	0.55	605,000	0.20	70,000	0.03	11,000
Minyari Total Inferred Resource	900,000	1.75	50,000	0.29	8,000	0.13	1,000	0.03	200
Minyari Total Mineral Resource	35,000,000	1.69	1,890,000	0.55	610,000	0.20	70,000	0.03	11,000
WACA Total Indicated Resource	3,100,000	1.35	130,000	0.22	21,000	0.13	4,000	0.02	700
WACA Total Inferred Resource	2,400,000	1.17	90,000	0.22	17,000	0.11	3,000	0.02	600
WACA Total Mineral Resource	5,400,000	1.27	220,000	0.22	38,000	0.12	7,000	0.02	1,000
Fiama Total Indicated	1,100,000	1.48	50,000	0.22	10,000	0.11	1,000	0.005	50
Fiama Total Inferred	2,100,000	1.19	80,000	0.16	10,000	0.08	2,000	0.003	70
Fiama Total Mineral Resource	3,200,000	1.29	130,000	0.18	20,000	0.09	3,000	0.00	130
GEO-01 Main Zone Total Indicated	2,560,000	1.01	83,000	0.08	7,000	0.02	500	0.002	60
GEO-01 Main Zone Total Inferred	700,000	1.51	34,000	0.19	4,000	0.07	500	0.002	20
GEO-01 Main Zone Total Mineral Resource	3,300,000	1.11	120,000	0.10	11,000	0.03	1,000	0.00	70
Minella Total Indicated	300,000	0.95	11,000	0.26	9,000	0.16	2,000	0.005	500
Minella Total Inferred	390,000	1.09	17,000	0.36	14,000	0.21	4,000	0.004	800
Minella Total Mineral Resource	690,000	1.03	29,000	0.31	23,000	0.19	7,000	0.00	1,300
Rizzo Total Mineral Resource (Inferred)	501,000	0.76	12,000	0.53	9,000	0.28	1,000	0.01	50
GEO-01 Central Total Indicated	26,000	0.63	500	0.16	140	0.02	10	0.000	-
GEO-01 Central Total Inferred	87,000	0.86	2,000	0.19	530	0.08	100	0.003	3
GEO-01 Central Total Mineral Resource	113,000	0.81	3,000	0.18	700	0.07	100	0.00	3
GEO-01 South Total Mineral Resource (Inferred)	138,000	1.08	5,000	0.12	500	0.06	100	0.01	10
GEO-01 Area Total Indicated Resource	4,000,000	1.12	144,500	0.23	30,000	0.09	3,500	0.005	610
GEO-01 Area Total Inferred Resource	3,900,000	1.20	150,000	0.32	40,000	0.20	7,700	0.005	953
GEO-01 Area Total Mineral Resource	7,900,000	1.16	294,500	0.28	70,000	0.14	11,200	0.005	1,560
Sundown Total Indicated Resource	550,000	1.31	23,000	0.50	9,000	0.25	1,400	0.04	200
Sundown Total Inferred Resource	540,000	1.68	29,000	0.18	3,000	0.11	600	0.05	260
Sundown Total Mineral Resource	1,100,000	1.49	53,000	0.34	12,000	0.18	2,000	0.04	500
Minyari South Total Indicated Resource	200,000	2.93	19,000	0.54	3,500	0.28	600	0.03	50
Minyari South Total Inferred Resource	650,000	1.24	26,000	0.23	5,000	0.10	700	0.02	120
Minyari South Total Mineral Resource	860,000	1.64	45,000	0.30	8,000	0.14	1,200	0.02	170
Minyari North Total Mineral Resource (Inferred)	675,000	0.95	21,000	0.14	3,000	0.06	400	0.01	70
WACA West Total Mineral Resource (Inferred)	314,000	1.26	13,000	0.86	9,000	0.06	200	0.00	5
MINYARI DOME TOTAL INDICATED MINERAL RESOURCE	42,000,000	1.61	2,200,000	0.49	656,000	0.19	77,000	0.03	12,000
MINYARI DOME TOTAL INFERRED MINERAL RESOURCE	9,000,000	1.25	375,000	0.24	73,000	0.11	10,000	0.01	1,000
MINYARI DOME TOTAL MINERAL RESOURCE	51,000,000	1.54	2,540,000	0.44	729,000	0.17	87,000	0.03	13,000
SATELLITE DEPOSIT MINERAL RESOURCES[4]									
Tims Dome Total Mineral Resource (Inferred)	5,000,000	0.70	110,000						
Chicken Ranch Total Mineral Resource (Inferred)	1,200,000	1.23	49,000						
RPS Total Mineral Resource (Inferred)	11,000,000	0.64	230,000	0.42	235,000	0.03	3,600		
MINYARI PROJECT TOTAL INDICATED MINERAL RESOURCE	42,000,000	1.61	2,200,000	0.49	656,000	0.19	77,000	0.03	12,000
MINYARI PROJECT TOTAL INFERRED MINERAL RESOURCE	26,200,000	0.89	800,000	0.26	224,000	0.05	14,000	0.01	1,000
MINYARI PROJECT GRAND TOTAL MRE INDICATED + INFERRED	68,000,000	1.33	2,900,000	0.40	880,000	0.13	91,000	0.03	13,000

Notes for the Minyari Project MRE Table:

1. Rounding of numbers may cause apparent discrepancies in totals.
2. For full details of the Minyari Project Mineral Resources Estimate, please refer to ASX announcements dated: 2 April 2026 entitled "Minyari Project Resource Grows to 3.6 Moz Gold Equivalent", 18 December 2025 entitled "Minyari Development Resource Grows to 3.3Moz Gold Equivalent", 21 May 2025 entitled "Minyari Project Resource Grows by 100 koz to 2.5 Moz of Gold", and 17 September 2024 entitled "100% Owned Minyari Dome Project Grows by 573,000 Oz of Gold".
3. The Minyari Dome MRE has been reported within optimised open pit shells at a cut-off grade of 0.3 g/t gold and within optimised (MSO) underground stopes with a Net Smelter Return (NSR) ≥ A$110, using metal prices of US$5,000/oz gold, US$65 silver and AUD/USD of 0.65 and cost and revenue assumptions.
4. The satellite deposits Tim's Dome, Chicken Ranch and RPS MREs have been reported at cut-off grades above 0.3 g/t gold which assumes open pit mining.
5. The Minyari Project and its Mineral Resource are 100% owned by Antipa Minerals Ltd.

For personal use only

Gold Metal Equivalent Information - Minyari Project Mineral Resource Gold Equivalent Calculation:

A gold equivalent grade (**Aueq**) has been calculated from individual gold, copper, silver, and cobalt grades. This equivalent grade has been calculated and declared in accordance with Clause 50 of the JORC Code (2012) that it is the Company's opinion that all metals included in this metal equivalent calculation have reasonable potential to be recovered and sold, using the following parameters:

- The metal prices used for the calculation are as follows:
  - US$ 2,030 /oz gold
  - US$ 4.06 / lb copper
  - US$ 24.50 /oz silver
  - US$ 49,701 per tonne cobalt
- An exchange rate (A$:US$) of 0.700 was assumed.
- Metallurgical recoveries for by-product metals, based upon Antipa test-work in 2017 and 2018, are assumed as follows:
  - Gold = 88.0% Copper = 85.0%, Silver = 85%, Cobalt = 68%
- The gold equivalent formula, based upon the above commodity prices, exchange rate and recoveries, is thus:
  - **Aueq** = (Au g/t) + (Ag g/t * 0.012) + (Cu % * 1.32) + (Co % * 5.88)

personal use only

ANTIPA MINERALS LTD - MINYARI PROJECT

CY2026 Discovery and Mineral Resource Growth Drill Programmes – Reverse Circulation, Diamond Core and Air Core

JORC Code 2012 Edition:

Table 1 - Section 1 Sampling Techniques and Data (Criteria in this section shall apply to all succeeding sections)

Criteria	JORC Code Explanation	Commentary
Sampling techniques	• *Nature and quality of sampling (e.g. cut channels, random chips, or specific specialised industry standard measurement tools appropriate to the minerals under investigation, such as down hole gamma sondes, or handheld XRF instruments, etc). These examples should not be taken as limiting the broad meaning of sampling.* • *Include reference to measures taken to ensure sample representivity and the appropriate calibration of any measurement tools or systems used.* • *Aspects of the determination of mineralisation that are Material to the Public Report.* • *In cases where 'industry standard' work has been done this would be relatively simple (e.g. 'reverse circulation drilling was used to obtain 1 m samples from which 3 kg was pulverised to produce a 30 g charge for fire assay'). In other cases more explanation may be required, such as where there is coarse gold that has inherent sampling problems. Unusual commodities or mineralisation types (e.g., submarine nodules) may warrant disclosure of detailed information.*	CY2026 various prospects and targets have been sampled for growth and discovery purposes. **Reverse Circulation (RC) Sampling** • CY2026 to date 102 RC holes for a total of 20,806m have been completed, with an average hole depth of 204m (including three abandoned RC holes for 258m). • Assay results have been received for 71 RC holes. • RC Sampling was conducted under Antipa protocols and QAQC procedures as per industry best practice. • All RC samples were drilled using a 140mm diameter face sampling hammer with samples taken on one metre intervals. • Individual one metre (2 to 3 kg) samples or two to four metre composite samples (2 to 3 kg) were submitted for laboratory analysis. • If warranted and based on anomalous laboratory assay results of (2 to 4m) composite samples, additional individual one metre samples may also be collected and submitted for laboratory analysis. **Diamond Core Drill Sampling** • CY2026 to date three diamond core hole for a total of 1,898m has been completed, with an average hole depth of 632.7m. • Partial assay results have been received for the first CY2026 diamond core hole only (402.5m received of 860.0m drilled). • Diamond core sampling is conducted under Antipa protocols and QAQC procedures as per industry best

personal use only

Criteria	JORC Code Explanation	Commentary
		practice. • All drill core is geologically, structurally, and geotechnically logged and photographed prior to cutting. • Quarter core and half core samples are taken from diamond core holes using an automatic core saw. • The drill core is sampled nominally as one metre samples with adjustments for major geological boundaries, with sample lengths ranging between 0.3m and 1.2m. • Drill core samples are submitted to the lab for assay. **Air Core Sampling** • CY2026 to date a total of 208 air core drill holes have been completed on the Minyari Project for a total of 14,244m, with an average hole depth of 68m. • Assay results have been received for 102 air core holes. • Locations and orientations for these air core drill holes are tabulated in the body of this report. • One metre samples were collected from a cyclone into a plastic bucket and then laid out on the ground in rows of 15. • Air core sample piles representing 1m intervals were spear sampled to accumulate 4m composite samples for analysis, with a total of 2 to 3 kg collected into pre-numbered calico bags. • The final metre of each hole was spear sampled to collect a total of 2 to 3 kg of cuttings into a pre-numbered calico bag. • All samples are pulverised at the laboratory to produce material for assay.
Drilling techniques	• *Drill type (e.g. core, reverse circulation, open-hole hammer, rotary air blast, auger, Bangka, sonic, etc) and details (e.g. core diameter, triple or standard tube, depth of diamond tails, face-sampling bit or other type, whether core is oriented and if so, by what method, etc).*	**RC Drilling** • RC drill holes are completed with a Schramm Epiroc 685 drill rig equipped with a 1,350cfm/500psi compressor and air truck with a 2,500cfm/1,000psi booster compressor owned and operated by Topdrill Pty Ltd. • All RC drill holes are completed using 140mm RC face sampling hammer drill bit from surface to total drill hole

personal use only

Criteria	JORC Code Explanation	Commentary
		depths of between 66 to 360 metres. **Diamond Core Drilling** • Diamond core drill holes are completed with a Boart Longyear LF160T drill rig owned and operated by Hagstrom Drilling Pty Ltd. • Diamond core drill holes are completed with standard tube with a PQ diameter equipment at the start of hole to a designated depth depending on ground conditions and/or drill hole requirements. This is followed by HQ to a designated depth, then NQ to the end of hole. • Diamond core drill holes have been completed to depths of between 500 to 860 metres. • All diamond core was orientated using a north-seeking gyro electronic orientation tool. • All diamond core drill holes for geotechnical purposes used triple tube barrels. **Air Core Drilling** • Air core drill holes are completed with a Mantis 300 drill rig equipped with a 600cfm/200psi compressor owned and operated by Wallis Drilling Pty Ltd. • All air core drill holes are completed using an 85mm air core blade bit from surface to total drill hole depths of between 14 to 153 metres.
Drill sample recovery	• *Method of recording and assessing core and chip sample recoveries and results assessed.* • *Measures taken to maximise sample recovery and ensure representative nature of the samples.* • *Whether a relationship exists between sample recovery and grade and whether sample bias may have occurred due to preferential loss/gain of fine/coarse material.*	**RC and Air Core** • RC and air core sample recovery was recorded via visual estimation of sample volume, typically ranging from 90% to 100%, with only very occasional samples with less than 70% recovery. • RC and air core sample recovery was maximized by endeavoring to maintain dry drilling conditions as much as practicable; the majority of RC samples were dry. • All RC samples were split using the drill rig's mounted cone splitter. Adjustments were made to ensure representative 2 to 3 kg sample were collected.

personal use only

Criteria	JORC Code Explanation	Commentary
		• Relationships between recovery and grade are not evident and are not expected given sample recovery is generally excellent and consistently high. **Diamond Core** • Core recovery is recorded as a percentage. Overall core recoveries averaged over 99.5% and there are no core loss issues or significant sample recovery problems except for infrequent, very localised/limited regions. • Drillers used appropriate measures to maximise diamond core sample recovery. • There is no relationship between sample recovery and/or mineralisation grade as the diamond core recovery was consistently high.
Logging	• *Whether core and chip samples have been geologically and geotechnically logged to a level of detail to support appropriate Mineral Resource estimation, mining studies and metallurgical studies.* • *Whether logging is qualitative or quantitative in nature. Core (or costean, channel, etc) photography.* • *The total length and percentage of the relevant intersections logged.*	• Geological logging of all RC, air core and diamond core intervals was carried out recording colour, weathering, lithology, mineralogy, alteration, veining, and sulphides to a level of detail to support appropriate Mineral Resource estimation, mining studies and metallurgical studies. • Logging includes both qualitative and quantitative components. • Logging was completed for 100% of all drill holes. • All RC, air core and diamond core intervals were measured for magnetic susceptibility using a handheld Magnetic Susceptibility meter. • A total of 20,806 metres of RC drill chip samples from one metre intervals have been logged. • A total of 1,898 metres of diamond core have been logged. • A total of 14,244 metres of air core drill chip samples from one metre intervals have been logged.
Sub-sampling techniques and sample preparation	• *If core, whether cut or sawn and whether quarter, half or all core taken.* • *If non-core, whether riffled, tube sampled, rotary split, etc and whether sampled wet or dry.* • *For all sample types, the nature, quality and appropriateness of the sample preparation technique.*	**RC Samples** • RC samples for all drill holes were drilled using a 140mm diameter face sampling hammer. • Samples were collected as 1m splits from the rig mounted cone splitter. • Field duplicate samples were collected for all RC drill holes.

personal use only

Criteria	JORC Code Explanation	Commentary
	• *Quality control procedures adopted for all sub-sampling stages to maximise representivity of samples.* • *Measures taken to ensure that the sampling is representative of the in-situ material collected, including for instance results for field duplicate/second-half sampling.* • *Whether sample sizes are appropriate to the grain size of the material being sampled.*	• The majority of the samples were dry. • Individual one metre (2 to 3 kg) samples or two to four metre composite samples (2 to 3 kg) were submitted for laboratory analysis. **Diamond Core Samples** • Core was either quarter core sampled in PQ diameter core, or half core sampled in HQ and NQ diameter core at a nominal 1.0m sample interval within unmineralised zones and on 0.3 to 1.2m intervals within the mineralised zones. **Air Core Samples** • One metre samples were collected from a cyclone into a plastic bucket and then laid out on the ground in rows of 15. • Compositing air core samples of between 2 to 4 m was undertaken via combining 'Spear' samples of the intervals to generate a 2 kg (average) sample. **Sample Preparation** • Each sample was pulverised at the laboratory to produce material for assay. • Sample preparation was carried out at ALS using industry standard crush and/or pulverizing techniques. Preparation includes over drying and pulverizing of the entire sample using Essa LM5 grinding mill to a grid size of 85% passing 75 µm. • The sample sizes are considered appropriate for the style of mineralisation across the Minyari Project.
Quality of assay data and laboratory tests	• *The nature, quality and appropriateness of the assaying and laboratory procedures used and whether the technique is considered partial or total.* • *For geophysical tools, spectrometers, handheld XRF instruments, etc, the parameters used in determining the analysis including instrument make and model, reading times, calibrations factors applied and their derivation, etc.*	• All drill samples were submitted to ALS in Perth for preparation and analysis. • All samples were dried, crushed, pulverised, and split to produce a sub–sample for laboratory analysis.

personal use only

Criteria	JORC Code Explanation	Commentary
	• *Nature of quality control procedures adopted (e.g. standards, blanks, duplicates, external laboratory checks) and whether acceptable levels of accuracy (i.e. lack of bias) and precision have been established.*	**RC and Diamond Core Sample Analysis** • Each sub-sample is digested and refluxed with hydrofluoric, nitric, hydrochloric and perchloric acids ("four acid digest"). This digest is considered to approach a total dissolution for most minerals. Analytical analysis is performed using a either ICP-AES or ICP-MS. Resource Definition suite (ICP-AES): Ag, Al, As, Ba, Be, Bi, Ca, Cd, Ce, Co, Cr, Cu, Fe, K, La, Li, Mg, Mn, Mo, Na, Ni, P, Pb, S, Sb, Sc, Sn, Sr, Te, Ti, Tl, V, W and Zn. Targeted exploration suite (ICP-MS): Al, As, B, Ba, Be, Bi, Ca, Cd, Ce, Co, Cr, Cs, Cu, Fe, Ga, Ge, Hf, Hg, In, K, La, Li, Mg, M, Mo, Na, Nb, Ni, P, Pb, Pd, Pt, Rb, Re, S, Sb, Sc, Se, Sn, Sr, Ta, Te, Th, Ti, Tl, U, V, W, Y, Zn and Zr. • A lead collection fire assay on a 50 gm sample with Atomic Absorption Spectroscopy was undertaken to determine gold content with a detection limit of 0.01 ppm. **Air Core Sample Analysis** • Each composite sub–sample was digested in a mixture of 3-parts hydrochloric acid and 1-part nitric acid ('aqua regia digest'), suitable for weathered air core samples. Aqua regia can digest many different mineral types including most oxides, sulphides and carbonates but will not totally digest refractory or silicate minerals. Analytical methods used were both ICP–AES and ICP–MS (Au, Ag, Al, As, Ba, Be, Bi, Ca, Cd, Ce, Co, Cr, Cs, Cu, Fe, Ga, Hf, In, K, La, Li, Mg, Mn, Mo, Na, Nb, Ni, P, Pb, Pd, Pt, Rb, Re, Sb, Sc, Se, Sn, Sr, Ta, Te, Th, Ti, Tl, U, V, W, Y, Zn and Zr). • End of hole sub-samples were analysed using a Multi-Element Ultra Trace method combining a four-acid digestion with ICP-MS instrumentation. A four-acid digest is performed on 0.25g of sample to quantitatively dissolve most geological materials. Analytical analysis performed with a combination of ICP-AES and ICP-MS. Four acid digestions quantitatively dissolve nearly all minerals (Ag, Al, As, Ba, Be, Bi, Ca, Cd, Ce, Co, Cr, Cu, Fe, K, La, Li, Mg, Mn, Mo, Na, Ni, P, Pb, S, Sb, Sc, Sn, Sr, Te, Ti, Tl, V, W and Zn).

personal use only

Criteria	JORC Code Explanation	Commentary
		• A lead collection fire assay on a 50 gm sample with an ICP-AES finish was undertaken on end of hole samples to determine gold content with a detection limit of 0.001 ppm. **RC, Diamond Core and Air Core Samples** • Additional ore-grade analysis was performed as required for other elements reporting out of range. • Field QC procedures involve the use of commercial certified reference material (**CRM**) for assay standards and blanks. Standards are inserted every 25 samples. The grade of the inserted standard is not revealed to the laboratory. • Field duplicates/repeat QC samples was utilised during the drill programmes with nominally 1 in 30 duplicate samples submitted for laboratory assay for each drill hole, with additional duplicate samples submitted in mineralized zones. • Inter laboratory cross-checks analysis programmes have not been conducted at this stage. • In addition to Antipa supplied CRM's, ALS includes in each sample batch assayed certified reference materials, blanks and up to 10% replicates. • If necessary, anomalous results are redigested to confirm results.
Verification of sampling and assaying	• *The verification of significant intersections by either independent or alternative company personnel.* • *The use of twinned holes.* • *Documentation of primary data, data entry procedures, data verification, data storage (physical and electronic) protocols.* • *Discuss any adjustment to assay data.*	• Significant drill intersections have been visually verified by multiple members of the Antipa geology team, including the Exploration Manager. • All logging is entered directly into a notebook computer using the Antipa Proprietary Logging System which is based on Microsoft Excel. The logging system uses standard look-up tables that does not allow invalid logging codes to be entered. Further data validation is carried out during upload to Antipa's master SQL database. • No adjustments or calibrations have been made to any laboratory assay data collected.

personal use only

Criteria	JORC Code Explanation	Commentary

Location of data points	• *Accuracy and quality of surveys used to locate drill holes (collar and down-hole surveys), trenches, mine workings and other locations used in Mineral Resource estimation.*
	• *Specification of the grid system used.*
	• *Quality and adequacy of topographic control.*
		• km = kilometre; m = metre; mm = millimetre.
		• When possible, drill hole collar locations have been recorded using a differential GPS with a stated accuracy of ± 0.5 metres. Otherwise drill hole collar locations are recorded using a standard handheld GPS which has a stated accuracy of ± 5 to 10 metres.
		• The drilling co-ordinates are in GDA2020 MGA Zone 51 co-ordinates.
		• The Company has adopted and referenced one specific local grid across the Minyari Dome region ("Minyari" Local Grid) which is defined below. References in the text and the Minyari deposit diagrams are all in this specific Minyari Local Grid.
		• Minyari Local Grid 2-Point Transformation Data:
		  • Minyari Local Grid 47,400m east is 421,462.154m east in GDA94 / MGA Zone 51;
		  • Minyari Local Grid 99,000m north is 7,632,467.588 m north in GDA94 / MGA Zone 51;
		  • Minyari Local Grid 47,400m east is 414,078.609m east in GDA94 / MGA Zone 51;
		  • Minyari Local Grid 113,000m north is 7,644,356.108m north in GDA94 / MGA Zone 51;
		  • Minyari Local Grid North (360°) is equal to 328.2° in GDA94 / MGA Zone 51; and
		  • Minyari Local Grid elevation is equal to GDA2020 / MGA Zone 51.
		• The Company has adopted and referenced one specific local grid across the Tim's Dome region ("Tim's Dome" Local Grid) which is defined below. References in the text and the Tim's Dome deposit diagrams are sometimes referred to in this specific Tim's Dome Local Grid.
		• Tim's Dome Local Grid 2-Point Transformation Data:
		  • Tim's Dome Local Grid 6,475m east and 29,100m north is 404,437m east and 7,608,101m north in GDA94 / MGA Zone 51;
		  • Tim's Dome Local Grid 6,475m east and 27,450m north is 404,437m east and 7,606,671m north in GDA94 / MGA Zone 51;

personal use only

Criteria	JORC Code Explanation	Commentary
		• Tim's Dome Local Grid North (360°) is equal to 314° in GDA94 / MGA Zone 51; and • Tim's Dome Local Grid elevation is equal to GDA2020 / MGA Zone 51. • The topographic surface has been compiled using Light Detection and Ranging (**LiDAR**) November 2025 survey data. • Surveys were completed upon hole completion using a Reflex Gyro downhole survey instrument. • Surveys were checked by the supervising Geologist for consistency. If required, readings were re-surveyed or smoothed in the database if unreliable azimuth readings were apparent. • Survey details included drill hole dip (± 0.25° accuracy) and drill hole azimuth (± 0.35° accuracy), Total Magnetic field and temperature.
Data spacing and distribution	• *Data spacing for reporting of Exploration Results.* • *Whether the data spacing and distribution is sufficient to establish the degree of geological and grade continuity appropriate for the Mineral Resource and Ore Reserve estimation procedure(s) and classifications applied.* • *Whether sample compositing has been applied.*	• Targeted exploration drill hole collar locations are typically drilled on a range of hole spacings testing geophysical targets (e.g. magnetic, induced polarisation, electromagnetic, gravity) and/or air core targets and/or surface sampling (soil) geochemical anomalies. • Mineral Resource definition and/or extension drill holes are typically drilled on a specified drill hole spacing to increase confidence appropriate to Mineral Resource classification. Across the Minyari Project deposits, these generally occur as either 25 metre or 50 metre grids. • The drill hole spacing for a number of deposits at Minyari Dome (e.g. Minyari, Minyari South, WACA and GEO-01 Area) and satellite deposits (e.g. Tim's Dome, Chicken Ranch and RPS) the drill hole spacing of the RC ± diamond core drilling is sufficient to establish the geological and grade continuity suitable for Mineral Resource estimation. • The current drill hole spacing at a number of prospects and exploration targets is not sufficient for Mineral Resource estimation.

personal use only

Criteria	JORC Code Explanation	Commentary
		• Reported intersections were aggregated using downhole length weighting of consecutive drill hole sample laboratory assay results.
Orientation of data in relation to geological structure	• *Whether the orientation of sampling achieves unbiased sampling of possible structures and the extent to which this is known, considering the deposit type.* • *If the relationship between the drilling orientation and the orientation of key mineralised structures is considered to have introduced a sampling bias, this should be assessed and reported if material.*	• The location and orientation of the Minyari Project drilling is appropriate given the strike, dip, and morphology of the mineralisation. • No consistent and/or material sampling bias resulting from a structural orientation has been identified across the Minyari Project at this stage; however, folding, and multiple vein directions have been recorded via surface mapping and (orientated) diamond core and Televiewer surveyed RC drill holes.
Sample security	• *The measures taken to ensure sample security.*	• Chain of sample custody is managed by Antipa to ensure appropriate levels of sample security. • Samples are stored on site and delivered by Antipa or their representatives to Port Hedland and subsequently by RGR Transport Pty Ltd from Port Hedland to the laboratory in Perth.
Audits or reviews	• *The results of any audits or reviews of sampling techniques and data.*	• Sampling techniques and procedures are regularly reviewed internally, as is all data. • Consultants Snowden, during completion of the 2013 Calibre Mineral Resource estimate, undertook a desktop review of the Company's sampling techniques and data management and found them to be consistent with industry standards.

personal use only

Table 1 - Section 2 – Reporting of Exploration Results (Criteria listed in the preceding section also apply to this section)

Criteria	JORC Code explanation	Commentary
Mineral tenement and land tenure status	• *Type, reference name/number, location and ownership including agreements or material issues with third parties such as joint ventures, partnerships, overriding royalties, native title interests, historical sites, wilderness or national park and environmental settings.* • *The security of the tenure held at the time of reporting along with any known impediments to obtaining a licence to operate in the area.*	• Drill holes completed to date in the various CY2026 drilling programmes are drilled on the following tenements: • E45/2526, E45/3918, E45/3919, E45/4565, E45/4867 and E45/5458. • Antipa Minerals Ltd's interests in the Exploration Licences detailed above are not subject to any third-party Farm-in or Joint Venture agreements. • A 1.5% net smelter royalty is payable to Newcrest Operations Ltd (a wholly owned subsidiary of Greatland Resources Ltd) on the sale of all metals on Exploration Licences E45/4812, E45/5079, E45/5147, and E45/5148. • A 1.0% net smelter royalty is payable to International Royalty Corporation on the sale of all metals (excluding uranium) on Exploration Licences E45/3918 and E45/3919. • A Split Commodity Agreement exists with Paladin Energy Ltd's wholly owned subsidiary North Gascoyne Mining Pty Ltd whereby it owns the rights to uranium on Exploration Licences E45/3918 and E45/3919. • The Minyari, WACA, GEO-01 Area, WACA West, Minyari South, Minyari North and Sundown Mineral Resources are located wholly within Exploration Licence E45/3919. • The Rizzo and GEO-01 South Mineral Resources are located on tenements E45/3919 and E45/5458. • The Tim's Dome Mineral Resource is located within Exploration Licences E45/4565 and E45/2526. • The Chicken Ranch Mineral Resource is located within Exploration license E45/4867. • These tenements are contained completely within land where the Martu People have been determined to hold Native Title rights. To the Company's knowledge no historical or environmentally sensitive sites have been identified in the area being actively explored and reported herein. • The tenements are in good standing, and no known impediments exist.

personal use only

Criteria	JORC Code explanation	Commentary

Exploration done by other parties	• *Acknowledgment and appraisal of exploration by other parties.*	• The Minyari and WACA deposits were greenfield discoveries by the Western Mining Corporation Ltd during the early 1980's.
		• Exploration of the Minyari Dome region has involved the following companies:
		  • Western Mining Corporation Ltd (1980 to 1983);
		  • Newmont Holdings Pty Ltd (1984 to 1990);
		  • MIM Exploration Pty Ltd (1990 to 1991);
		  • Newcrest Mining Limited (1991 to 2015); and
		  • Antipa Minerals Ltd (2016 onwards).
		• Exploration across various regions within the remainder of the Minyari Project has been conducted by the following companies:
		  • Carr Boyd Minerals Ltd (1973 to 1975);
		  • Geopeko Limited (JV with Carr Boyd) (1978);
		  • Marathon Petroleum Australia Limited (1979);
		  • Western Mining Corporation Limited (WMC) (1980);
		  • Duval Mining (Australia) Limited (Carr Boyd JV with Picon Exploration Pty Ltd) (1984 to 1986);
		  • Newmont (1984 to 1989);
		  • Mount Burgess Gold Mining Company N.L. (1989 to 2001);
		  • Carpentaria - MIM JV with Mount Burgess (1990 to 1996);
		  • BHP Australia (1991 to 1998);
		  • Mount Isa Mines Exploration (1993 to 1998);
		  • Normandy - JV with Mount Burgess (1998 to 2000);
		  • MIM Exploration Pty Ltd (1990 to 1993);
		  • Newcrest (1987 to 2015);
		  • Quantum Resources Limited (2012 to 2016);
		  • IGO Ltd - former Farm-In JV with Antipa (July 2020 to April 2025);
		  • Newcrest Mining Ltd – Former Farm-In JV with Antipa (March 2020 to Nov 2023); and
		  • Newmont Corporation - Former Farm-In JV with Antipa (Nov 2023 – May 2025).

personal use only

Criteria	JORC Code explanation	Commentary
Geology	• *Deposit type, geological setting and style of mineralisation.*	• The geological setting is Paterson Province Neoproterozoic aged meta-sediment and meta-mafic hosted hydrothermal shear, fault and strata/contact controlled precious and/or base metal mineralisation which is typically sulphide bearing. • The Paterson Province is a low grade metamorphic terrane but local hydrothermal alteration and/or contact metamorphic mineral assemblages and styles are indicative of a moderate to high-temperature local environment. • The Neoproterozoic precious and base metal mineralisation in the region is interpreted to be intrusion related. Typical mineralisation styles include reef, vein, stockwork, breccia and skarns. • The gold-copper-silver mineralisation at Minyari Dome is interpreted to be reduced intrusion related, with dominant mineralisation styles being quartz±amphibole±pyroxene ±calcite-sulphide (Po>Cp>Py) vein/stockwork, breccia with associated albite dominated hydrothermal alteration. • The gold±copper-silver-lead mineralisation at Tim's Dome is interpreted to be intrusion related, with dominant mineralisation styles being almost exclusively meta-sediment hosted quartz±calcite-sulphide (Py>Po>Cp) bedding parallel reefs and vein/stockwork with associated albite±sericite dominated hydrothermal alteration.

Drill hole Information	• *A summary of all information material to the understanding of the exploration results including a tabulation of the following information for all Material drill holes:*
	  • *easting and northing of the drill hole collar;*
	  • *elevation or RL (Reduced Level – elevation above sea level in metres) of the drill hole collar;*
	  • *dip and azimuth of the hole;*
	  • *down hole length and interception depth;*
	  • *hole length; and*
	• *If the exclusion of this information is justified on the basis that the information is not Material and this exclusion does not detract from the understanding of the report, the Competent Person should clearly explain why this is the case.*
		• Summaries of all information material to the understanding of these exploration results can be found in the body of this report.
		• A summary of all available information material to the understanding of the Minyari Project exploration results can also be found in previous Western Australian (**WA**) Department of Mines, Petroleum and Exploration (**DMPE**) publicly available reports.
		• All the various technical Minyari Project exploration reports are publicly accessible via the DMPE online WAMEX system.
		• The specific WAMEX and other reports related to the exploration information on the subject of this public disclosure have been referenced in previous public reports.

personal use only

Criteria	JORC Code explanation	Commentary
Data aggregation methods	• *In reporting Exploration Results, weighting averaging techniques, maximum and/or minimum grade truncations (e.g. cutting of high grades) and cut-off grades are usually Material and should be stated.* • *Where aggregate intercepts incorporate short lengths of high grade results and longer lengths of low grade results, the procedure used for such aggregation should be stated and some typical examples of such aggregations should be shown in detail.* • *The assumptions used for any reporting of metal equivalent values should be clearly stated.*	• Drill hole intersections consisting of more than one sample were aggregated using downhole length weighting of consecutive drill hole sample laboratory assay results. • No top-cuts to gold, copper, silver, or cobalt have been applied (unless specified otherwise). • A nominal 0.1 g/t gold, 300 ppm copper (Discovery focused) or 400 ppm copper (Pre-feasibility Study (**PFS**) or Mineral Resource growth focused), 0.7 g/t silver and 400 ppm cobalt lower cut-off grades have been applied during data aggregation of RC and diamond core results. • For Air Core, a nominal 30 ppb gold, 200 ppm copper, 0.5 g/t silver, 100 ppm cobalt lower cut-off grades have been applied during data aggregation methods. • Higher grade intervals of mineralisation internal to broader zones of mineralisation are reported as included intervals. • Metal equivalence has not been used in the reporting of these drill intersections.
Relationship between mineralisation widths and intercept lengths	• *These relationships are particularly important in the reporting of Exploration Results.* • *If the geometry of the mineralisation with respect to the drill hole angle is known, its nature should be reported.* • *If it is not known and only the down hole lengths are reported, there should be a clear statement to this effect (e.g. 'down hole length, true width not known').*	• At this stage, the reported intersection lengths are down hole in nature and the true width, which will be dependent on the local mineralisation geometry/setting, is not always known. • Mineralisation at the various deposits and greenfield prospects across the Minyari Project consist of meta-sediment hosted plus lesser mafic and felsic intrusion hosted intrusion related hydrothermal alteration, breccia, vein, stockwork and reef style gold-copper-silver-cobalt mineralisation. • For the Minyari Dome and Tim's Dome deposits, drill holes are designed to intersect the mineralisation orthogonally based on current mineralisation interpretations. Therefore, the reported downhole mineralisation intercepts for a number of these specific drill holes are considered to more reliably represent approximate true widths. • For greenfields targets/prospects based on limited drilling information, mineralisation is generally interpreted to be steeply dipping and striking between approximately 320° to 350°, with pre-mineralisation folding and cross cutting

personal use only

Criteria	JORC Code explanation	Commentary
		(mafic) intrusives resulting in local variations in host rock and mineralisation geometries.
Diagrams	• *Appropriate maps and sections (with scales) and tabulations of intercepts should be included for any significant discovery being reported. These should include, but not be limited to a plan view of drill hole collar locations and appropriate sectional views.*	• Appropriate plans and sections (cross-section/s and long section/s) (with scales) for any significant/material discovery, Mineral Resource extension or Mineral Resource definition results being reported and tabulations of intercepts are provided in the body of this report or have previously been publicly reported or can sometimes be found in WA DMPE WAMEX publicly available reports. • Cross-sections are not provided for any drill hole/s which are not considered significant/material in relation to discoveries, Mineral Resource definition/extension, and/or where all analytical data is not currently available. • All notable drill intersections are included in Table 1. • Antipa Minerals Ltd publicly disclosed reports provide maps and sections (cross sections and long section/s) (with scales) and tabulations of intercepts generated by Antipa since 2011; these reports are all available to view on www.antipaminerals.com.au and www.asx.com.au, and can sometimes be found in WA DMPE WAMEX publicly available reports.
Balanced reporting	• *Where comprehensive reporting of all Exploration Results is not practicable, representative reporting of both low and high grades and/or widths should be practiced to avoid misleading reporting of Exploration Results.*	• All significant results are reported or can sometimes be found in WA DMPE WAMEX publicly available reports.
Other substantive exploration data	• *Other exploration data, if meaningful and material, should be reported including (but not limited to): geological observations; geophysical survey results; geochemical survey results; bulk samples – size and method of treatment; metallurgical test results; bulk density, groundwater, geotechnical and rock characteristics; potential deleterious or contaminating substances.*	• All meaningful and material information has been included in the body of the text or can sometimes be found in WA DMPE WAMEX publicly available reports. • The details of the Minyari Dome region historic Induced Polarisation (**IP**) survey, including IP Chargeability and resistivity anomalies, can be found in WA DMPE publicly available WAMEX reports A81227 (2008), A86106 (2009) and A89687 (2010). • The details of the Company's reprocessing, review, and modelling of the Minyari Dome region historic Induced Polarisation survey, including IP Chargeability and resistivity

Criteria	JORC Code explanation	Commentary
		anomalies, can be found in the Company's ASX report titled "*Minyari Reprocessed IP Survey Results*" created on 5 July 2016. • Zones of mineralisation and associated waste material have not been measured for their bulk density; however, Specific Gravity ("Density") measurements continue to be taken from diamond drill core. • Multi element laboratory assaying was conducted variously for a suite of potentially deleterious elements including arsenic, sulfur, lead, zinc, and magnesium. • Downhole "logging" of a selection of Minyari deposit RC drill holes was undertaken as part of the 2016 and 2021 drill programs using an OBI40 Optical Televiewer which generated an oriented 360-degree image of the drill hole wall via a CCD camera recorded digital image. The OBI40 system utilised also included a North Seeking Gyro-scope to measure drill hole location/deviation, and the downhole survey also measured rock density, magnetic susceptibility, natural gamma and included a borehole caliper device for measuring drill hole diameter. The combined dataset collected via the OBI40 Optical Televiewer downhole survey data has multiple geological and geotechnical uses, including but not limited to the detection and determination of in-situ lithological, structural and mineralisation feature orientations (i.e. dip and strike), determination and orientation of fracture frequency, general ground conditions/stability, oxidation conditions, ground-water table, and clarity, etc. • Information on structure type, dip, dip direction, alpha angle, beta angle, gamma angle, texture and fill material derived mainly from diamond drill core is stored in the Company's technical SQL database. • No information on structure type, dip, dip direction, alpha angle, beta angle, gamma angle, texture and fill material were obtained from the WAMEX reports. • Metallurgical test-work results for the Minyari, WACA and GEO-01 Main Zone gold-copper-silver-cobalt deposits

personal use only

personal use only

Criteria	JORC Code explanation	Commentary
		obtained for previous Minyari Dome Scoping Studies and/or the ongoing PFS are available to view on www.antipaminerals.com.au and www.asx.com.au: • Refer to Antipa Minerals ASX release dated 13 June 2017 "Minyari Dome Positive Metallurgical Test Work Results"; • Refer to Antipa Minerals ASX release dated 26 August 2018 "Minyari Dome Excellent Metallurgical Test-work Results"; • Refer to Antipa Minerals ASX release dated 16 December 2025 "Minyari Development Project - PFS Workstreams Update"; and • Refer to Antipa Minerals ASX release dated 7 July 2026 "PFS Test-work Confirms a Standalone Conventional Gold-Copper Processing Pathway for Minyari". • The 2017 and 2018 metallurgical test-work was completed at the Bureau Veritas Minerals Pty Ltd laboratories in Perth, Western Australia under the management of metallurgical consultants Strategic Metallurgy Pty Ltd in conjunction with Bureau Veritas metallurgists. • The Minyari Dome PFS metallurgical test-work is being completed by Strategic Metallurgy Pty Ltd under the supervision of Antipa's Study Manager metallurgist. • The 2017 metallurgical test-work demonstrated excellent gold recoveries for both oxide and primary mineralisation from the Minyari and WACA deposits, with the 2018 metallurgical test-work confirming the potential for the Minyari and WACA to produce copper-gold concentrate and cobalt-gold concentrate product with extremely favourable results. Optimisation of metallurgical performance is expected via additional test-work. • Metallurgical test-work for the GEO-01 area deposit mineralisation commenced in August 2024 and is ongoing as part of the Minyari Dome PFS. • The GEO-01 Main Zone metallurgical test-work has demonstrated excellent gold recovery, identical to the Minyari and WACA test-work results and has shown

personal use only

Criteria	JORC Code explanation	Commentary

		substantially lower cyanide consumption for the GEO-01 primary mineralisation compared to these deposits.
		• In addition, the following information in relation to metallurgy was obtained from WA DMPE WAMEX reports:
		  • Newmont Holdings Pty Ltd collected two bulk (8 tonnes each) metallurgical samples of oxide mineralisation in 1987 (i.e. WAMEX 1987 report A24464) from a 120m long costean across the Minyari deposit. The bulk samples were 8 tonnes grading 1.5 g/t gold and 8 tonnes grading 3.57 g/t gold from below shallow cover in the costean. However, it would appear the Newmont metallurgical test-work for these two bulk samples was never undertaken/competed as no results were subsequently reported to the WA DMPE.
		  • Newmont Holdings Pty Ltd also collected drill hole metallurgical samples for Minyari deposit oxide and primary mineralisation (i.e. WAMEX 1986 report A19770); however, subsequent reporting of any results to the WA DMPE could not be located suggesting that the metallurgical test-work was never undertaken/competed.
		• Newcrest Mining Ltd describe the Minyari deposit gold-copper mineralisation as being typical of the Telfer gold-copper mineralisation. In 2004 and 2005 (WAMEX reports A71875 and A74417) Newcrest commenced metallurgical studies for the Telfer Mine and due to the similarities with the Minyari mineralisation a portion of this Telfer metallurgical test-work expenditure was apportioned to the then Newcrest Minyari tenements. Whilst Telfer metallurgical results are not publicly available, the Telfer Mining operation (including ore processing facility) was materially expanded in the mid-2000's and continues to operate with viable metallurgical recoveries (for both oxide and primary mineralisation).
		• An October 2024 Scoping Study Update for Minyari Dome provided a positive economic solution for the project with

Criteria	JORC Code explanation	Commentary
		the following outcomes: – Life of Mine (**LOM**) of 10+ years; – 30Mt mining inventory grading 1.5 g/t Au for 1.5Moz gold and 463koz silver; – Processing CIL Plant with a capacity of 3Mtpa; and – Internal Rate of Return (**IRR**) of 52% pre-tax and 46% post-tax. • Full details of Scoping Study outcomes are available to view at www.antipaminerals.com.au: • Refer to Antipa Minerals ASX release dated 24 October 2024 "Minyari Dome Scoping Study Update Confirms Development Potential".
Further work	• *The nature and scale of planned further work (e.g. tests for lateral extensions or depth extensions or large-scale step-out drilling).* • *Diagrams clearly highlighting the areas of possible extensions, including the main geological interpretations and future drilling areas, provided this information is not commercially sensitive.*	• Additional potential exploration activities are outlined in the body of this report. • The Minyari Dome PFS remains in progress. • Appropriate plans and sections (cross-sections and long section/s) (with scales) and tabulations of intercepts are provided in the body of this report or have previously been publicly or previously reported by Antipa or can sometimes be found in WA DMPE WAMEX publicly available reports.

personal use only