29 September 2026 | ASX: SLS

For personal use only

Major New Copper-Gold Hits Expand Nanadie

More high-grade intercepts as step-out drilling extends system north

Diamond Drilling Results

- **NANRCD001 delivers an outstanding combined Reverse Circulation (RC) and diamond intercept extending well beyond the current Mineral Resource Estimate (MRE)[1] boundary at Nanadie**:
  - **169.3m @ 0.87% Cu, 0.29g/t Au, including:**
  - **73.3m @ 1.07% Cu, 0.26g/t Au** from 299m including **8m @ 2.12% Cu and 0.45g/t Au** from 309m and **6.3m @ 2.65% Cu and 0.46g/t Au** from 366m; and
  - **4.6m @ 1.65% Cu and 0.26g/t Au** from 499.4m and **24.9m @ 0.56% Cu, 0.24g/t Au** from 509.7m in an emerging eastern zone.
- The intercept provides **excellent continuity with adjoining drillholes NANRCD002, NANRCD004** and **NANRCD005**, which delivered breakthrough intercepts of 629m @ 0.5% Cu, 0.17g/t Au EOH (NANRCD004) and 722.3m @ 0.44% Cu, 0.13g/t Au EO(NANRCD005)[2].
- Step-back diamond tail **NANRCD002** delivers widespread mineralisation on the same section, with results including:
  - **23.9m @ 0.76% Cu, 0.23g/t Au** from 342.9m
  - **24.9m @ 0.50% Cu, 0.14g/t Au** from 425.1m
  - **23m @ 0.46% Cu and 0.12g/t Au** from 461m; and
  - **5.8m @ 1.00% Cu, 2.43g/t Au** to end of hole (EOH), including 1m @ 0.80% Cu, **12.71g/t Au** from 565m.
  - This hole has been extended as NANRCD002A (assays pending).

RC Drilling Results

- Mineral Resource definition drilling continues to expand an emerging **shallow strongly mineralised position** on the northern side of a local cross-fault, returning **grades above the current MRE in several holes**, with new results including:
  - **51m @ 0.50% Cu, 0.16g/t Au** (oxide) from 5m, **17m @ 0.54% Cu, 0.11g/t Au** from 106m, and **27m @ 1.23% Cu, 0.15g/t Au** from 135m including **3m @ 5.78% Cu and 0.57g/t Au** from 156 m from **NANRC063**
  - **47m @ 0.66% Cu, 0.18g/t Au** (oxide) from 4m, **28m @ 0.67% Cu, 0.23g/t Au** from 55m, **40m @ 0.52% Cu, 0.11g/t Au** from 169m, and 17m @ 0.65% Cu, 0.09g/t Au from 221m from **NANRC062**

- **56m @ 0.50% Cu, 0.16g/t Au** from 62m in precollar RC hole **NANRC060**; and
- **2m @ 6.27% Cu, 1.58g/t Au** from 79m in precollar RC hole **NANRC059**

- Results from **NANRC060, NANRC062** and **NANRC063** continue to define **commercially important zones of shallow mineralisation,** particularly along the **eastern side of the host gabbro package**, which is emerging as a key target position across the broader Nanadie system.
- **Step-out drilling has extended the Nanadie mineralised system to at least 1.5km of strike**, with a reconnaissance traverse 160m beyond previous drilling to the north returning a strong intercept in NANRC065:
  - **28m @ 0.52% Cu, 0.17g/t Au** from 67m.

Ongoing Program

- The steady stream of significant results being generated from ongoing step-out, step-down and resource definition drilling is **demonstrating clear potential to materially expand the current MRE at Nanadie, both in size and grade**.
- **Three drill rigs are operating on site, with the multi-rig RC and diamond program expected to continue through the balance of 2026**.
- **Assays are pending from a further 14 completed diamond holes and 28 RC holes**, providing strong news flow over the coming months as Solstice continues to expand the scale of the Nanadie system.
- Nanadie sits beneath shallow cover and weathering on a **granted Mining Lease** in flat WA Goldfields terrain, representing a **compelling copper-gold growth opportunity** in a mining-friendly jurisdiction.

Solstice Minerals' Chief Executive Officer and Managing Director, Mr Nick Castleden, said:

"Nanadie continues to surprise on the upside. The outstanding combined RC and diamond intercept in NANRCD001 continues to build genuine volume and grade around our stellar NANRCD004 and NANRCD005 drillholes, while the delineation of a shallow, high-grade position north of the cross-fault is a potential game changer for future pit optimisations.

"Importantly, the significant intercepts of 169.3m @ 0.87% Cu, 0.29g/t Au including 73.3m @ 1.07% Cu, 0.26g/t Au in NANRCD001 and 27m @ 1.23% Cu, 0.15g/t Au in NANRC063 are located almost 700 metres apart, and both sit on the eastern margin of the host gabbro – a position that has emerged as a key exploration target at Nanadie. These high-grade results highlight the compelling opportunities ahead of us as we systematically drill test this surface along the length of the mineralised system.

"At the same time, step-out RC drilling to the north has expanded the overall Nanadie system to at least 1.5km in strike, with the deposit remaining wide open to the north and south and at depth. We are progressively increasing drilling density throughout the MRE area while continuing to step-down below the existing Resource with diamond drilling, including testing DHEM geophysical targets such as the NANRCD033 conductor plate[3], as well as expanding the overall footprint of the Nanadie system with shallower RC drilling. With a second RC

For personal use only

rig now operating, ongoing drilling across the broader system, and assays pending from over 40 drillholes, shareholders can expect plenty of positive news flow in the weeks ahead."

Solstice Minerals Limited (**Solstice** or the **Company**) is pleased to report significant new Reverse Circulation (RC) and diamond core drilling results from its advanced 100%-owned **Nanadie Copper-Gold Project**, located northwest of Sandstone in WA's Goldfields.

Diamond Drilling Results

The new diamond 'tail' results reported in this announcement are step-down exploration tests extending previously reported 'pre-collar' RC drillholes to test the Nanadie mineralised system at depth (**Figure 1**). The combination of initial RC drilling followed by extensions to planned depths using diamond tails continues to be a highly efficient methodology to evaluate the deposit, with an additional 14 diamond tails now either being processed or at the laboratory.

NANRCD001

Assay results from **NANRCD001** have delivered an outstanding combined RC and diamond intercept of **169.3m @ 0.87% Cu, 0.29g/t Au** which demonstrates **excellent continuity** to the mineralisation in adjacent drillhole **NANRCD002** and to the high-grade zones in Solstice's breakthrough drillholes **NANRCD004** and **NANRCD005**, located 80m to the south (**Figure 2**).

Grades increase toward the eastern margin of the host gabbro, with the broader intercept containing:

- **73.3m @ 1.07% Cu, 0.26g/t Au** from 299m, including **8m @ 2.12% Cu and 0.45g/t Au** from 309m and **6.3m @ 2.65% Cu and 0.46g/t Au** from 366m.

Importantly, the tail went on to intersect mineralised and deformed gabbro to the east of the expected gabbro contact, returning:

- **4.6m @ 1.65% Cu and 0.26g/t Au** from 499.4m; and
- **24.9m @ 0.56% Cu, 0.24g/t Au** from 509.7m (**Figure 1** and **Figure 2**).

This mineralisation may link to an intercept of **43.8m @ 0.55% Cu, 0.19g/t Au** in recently reported diamond tail NANRCD009[2], opening up the potential for an emerging eastern zone in this area. Additional RC drill sites are being prepared to explore this position, including drillholes oriented toward grid west.

NANRCD002

On the same drill section step-back diamond tail **NANRCD002** also delivered widespread mineralisation, with results including:

- **23.9m @ 0.76% Cu, 0.23g/t Au** from 342.9m;
- **24.9m @ 0.50% Cu, 0.14g/t Au** from 425.1m;
- **23m @ 0.46% Cu and 0.12g/t Au** from 461m; and

For personal use only

- **5.8m @ 1.00% Cu, 2.43g/t Au** to end of hole (EOH), including 1m @ 0.80% Cu, **12.71g/t Au** from 565m.

This hole has been subsequently extended as NANRCD002A to a final depth of 729m to test the eastern zone (**Figure 1**), with assays pending.

Importantly, both holes reported in this announcement intersected significant copper-gold mineralisation in locations greater than 300m below the current MRE boundary.

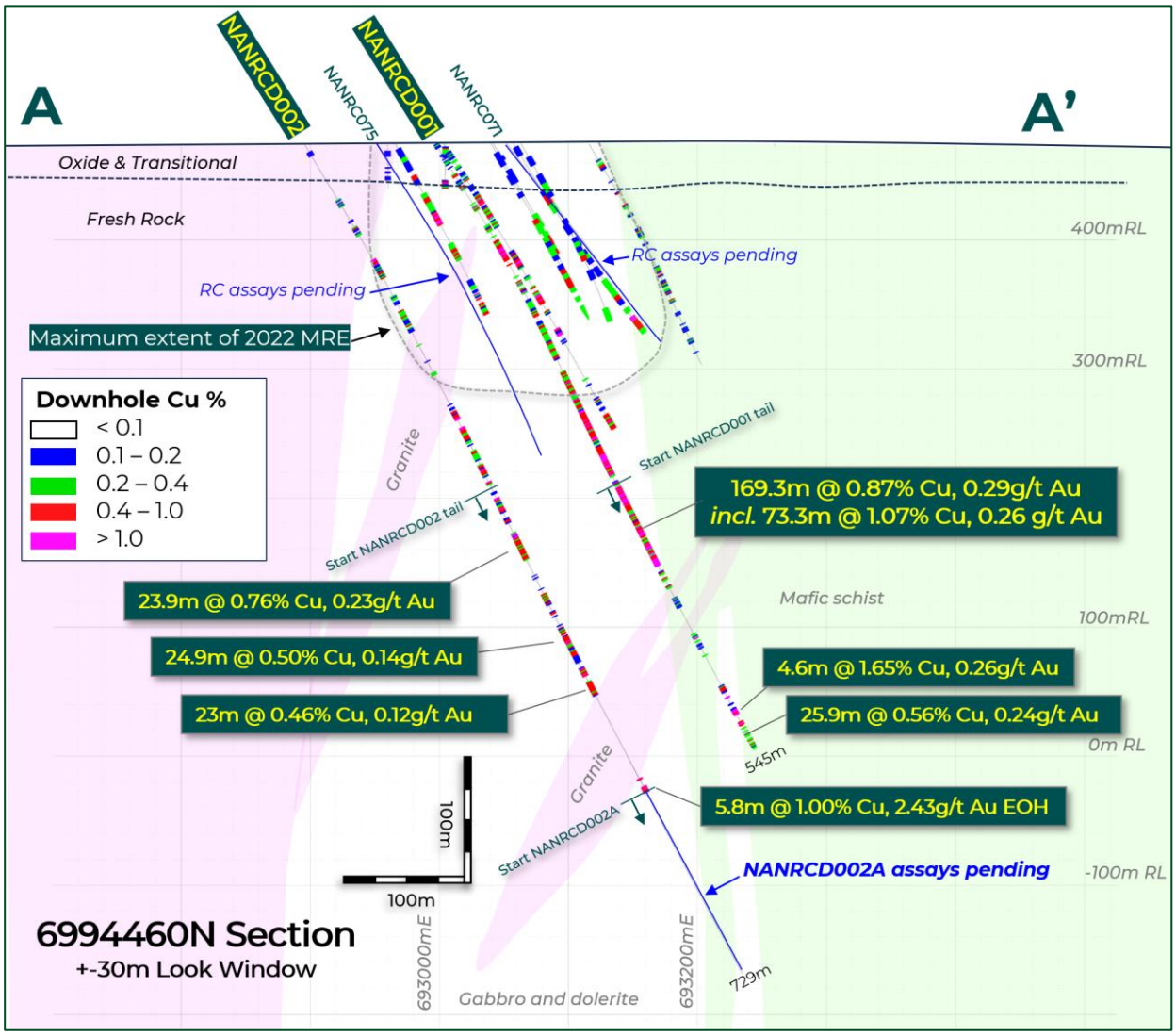

Figure 1. Nanadie Deposit cross-section 6994460N showing NANRCD001 and NANRCD002 assay results, simplified geology. Also shown are downhole copper values in Solstice's earlier drilling[2] and in historical drilling[1], and the approximate boundary of the 2022 MRE block model[1].

For personal use only

For personal use only

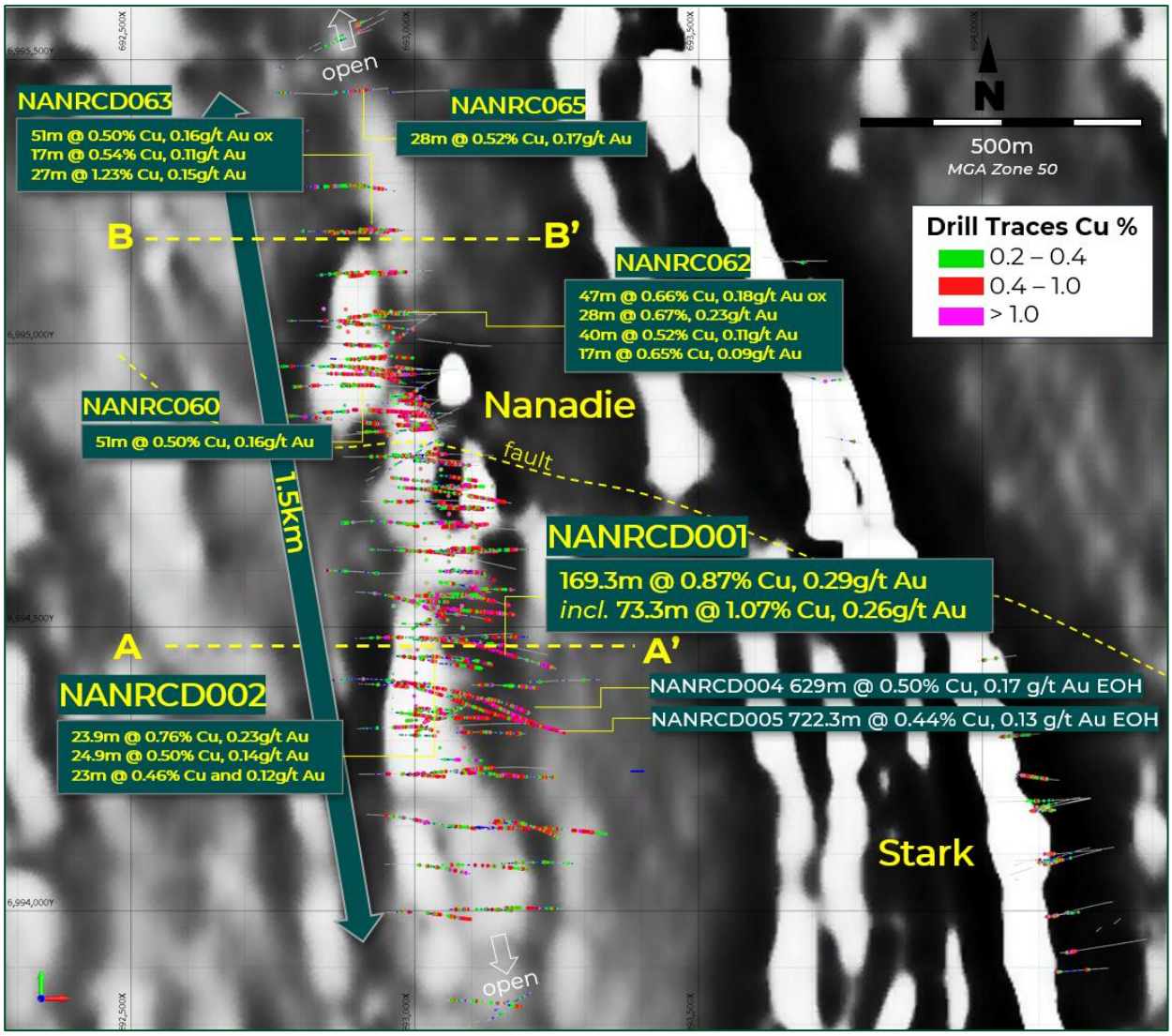

Figure 2. Nanadie Deposit aeromagnetic imagery showing downhole copper values projected to surface and significant intercepts this release, copper values in previous drilling[1,2], and combined RC/diamond intercepts in step-down holes NANRCD004 and NANRCD005[2].

RC Drilling Results

Mineral Resource definition drilling in the **emerging shallow, strongly mineralised position** on the northern side of a local cross-fault has **continued to expand the known mineralisation at grades significantly higher than the current MRE**, particularly toward the strongly deformed and altered eastern margin of the host gabbro.

New results include significant copper mineralisation and anomalism in the oxide profile, further supporting the presence of shallow sulphide accumulation in this location. Significant new results include:

- **51m @ 0.50% Cu, 0.16g/t Au** (in oxide profile) from 5m, **17m @ 0.54% Cu, 0.11g/t Au** from 106m, and **27m @ 1.23% Cu, 0.15g/t Au** from 135m including **3m @ 5.78% Cu and 0.57g/t Au** from 156m from **NANRC063** (**Figure 3**);

- **47m @ 0.66% Cu, 0.18g/t Au** (in oxide profile) from 4m, **28m @ 0.67% Cu, 0.23g/t Au** from 55m, **40m @ 0.52% Cu, 0.11g/t Au** from 169m, and 17m @ 0.65% Cu, 0.09g/t Au from 221m from **NANRC062**;
- **56m @ 0.50% Cu, 0.16g/t Au** from 62m in precollar RC hole **NANRC060**; and
- **2m @ 6.27% Cu, 1.58g/t Au** from 79m and 17m @ 0.49% Cu, 0.11g/t Au from 320m in precollar RC hole **NANRC059**.

Holes NANRC058, NANRC059, NANRC060 and NANRC061 have subsequently been extended with diamond tails (**Figure 4**). Assays are pending for these holes.

Results from **NANRC060, NANRC062** and **NANRC063** continue to define **commercially important zones of shallow mineralisation** along the **eastern side of the host gabbro package** in this part of the Nanadie deposit.

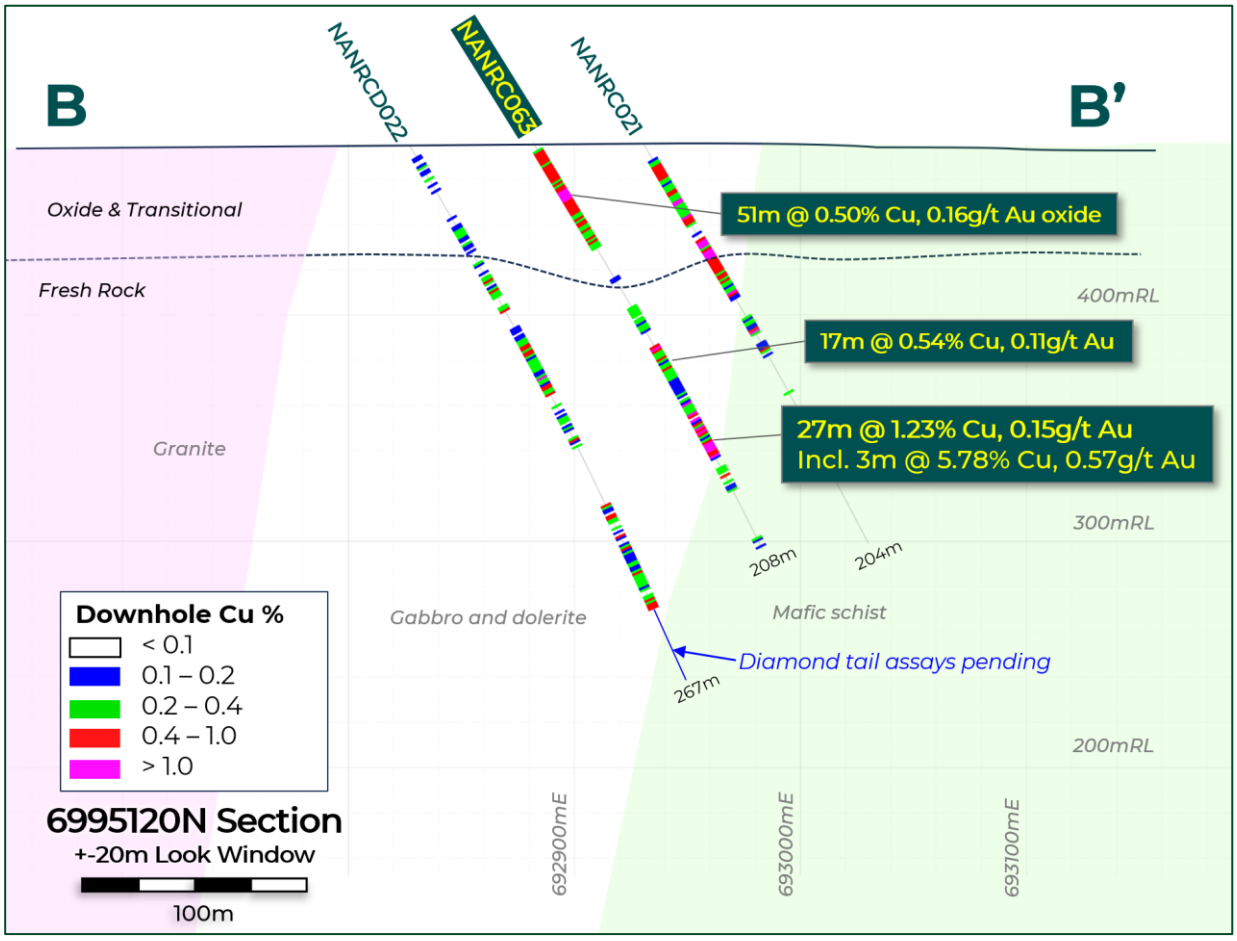

Figure 3. Nanadie Deposit cross-section 6995120N showing NANRC063 assay results and simplified geology. Also shown downhole copper values in Solstice's earlier drilling[2].

RC Exploration Drilling

A three-hole (NANRC064, NANRC065 and NANRC066 (results pending)) reconnaissance traverse exploring the northern extension of the Nanadie deposit has **successfully intersected significant**

For personal use only

copper-gold mineralisation 160m beyond existing drilling (**Figure 2** and **Figure 4**), with NANRC065 returning:

- **28m @ 0.52% Cu, 0.17g/t Au** from 67m.

Additional infill and step-out RC drilling is underway in this area. The result in NANRC065 **expands the overall strike length of the Nanadie mineralised system to at least 1.5km**. **The deposit remains open to the north, south and at depth** (**Figure 4**).

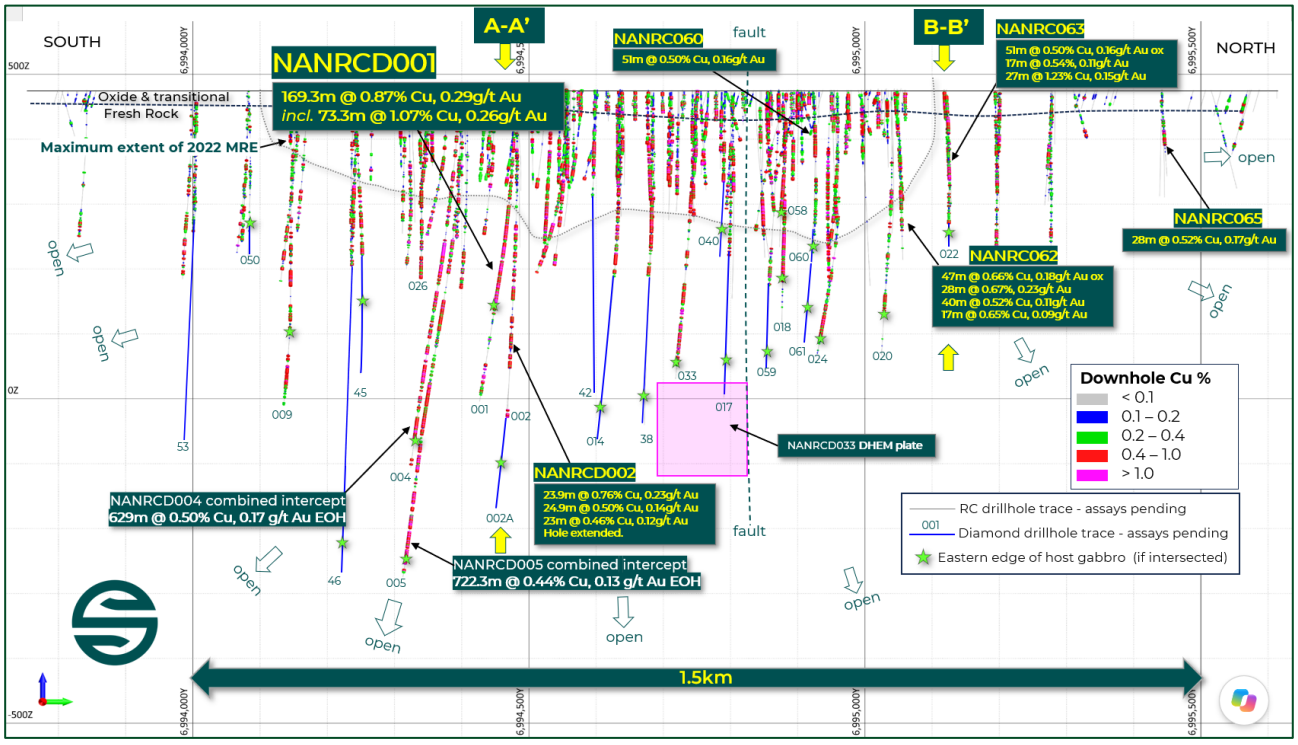

Figure 4. Nanadie long section looking west, showing all diamond drillholes labelled, significant RC and diamond intercepts in this release, as well as downhole copper values in all prior drilling[1,2] and location of cross-sections A-A' and B-B' relative to the maximum extent of the 2022 MRE block model[1].

All significant RC and diamond results are shown in plan view in **Figure 2** and in long section view in **Figure 4**. RC and diamond tail details and significant intercepts are shown in **Table 1** and **Appendix 1**, and all mineralised intervals above 0.1% copper are detailed in **Table 3**.

Nanadie Forward Program

Ongoing results from Solstice's RC and diamond drilling continue to **extend mineralisation in multiple directions well beyond the current MRE boundary** and define **new high-grade areas** with copper-gold values in excess of the current MRE grade. The combined drilling program is demonstrating clear potential to expand an already significant deposit into a **standout large-volume copper-gold system in WA's infrastructure-rich Goldfields mining jurisdiction**.

For personal use only

Assays are pending from a further 14 completed diamond holes and over 20 RC holes which, combined with ongoing drilling, will provide a steady exploration newsflow over the coming months.

A multi-rig campaign is expected to continue through the rest of the year and the recently completed camp and core processing facilities has provided additional flexibility to expand the program as required.

With $45 million cash and no debt, Solstice is well positioned to continue growing Nanadie through drilling, IP and downhole EM geophysical techniques, and applying an updated geological model that has opened multiple, additional growth targets at the nearby **Stark Prospect** (**Figure 1**), and exploration corridors extending north from Nanadie and Stark beneath shallow transported cover.

Table 1. Significant new RC and diamond intercepts (>10m downhole length @ >0.40% Cu).

Hole ID	Prospect	Type	East	North	Dip	Azim	Core	Depth	Significant Intercepts	From
NANRC059	Nanadie	RC	692762	6994872	-60	90		352.00	**2m @ 6.27% Cu, 1.58g/t Au**	79.0
									17m @ 0.49% Cu, 0.11g/t Au	320.0
NANRC060	Nanadie	RC	692867	6994924	-60	90		124.00	**56m @ 0.50% Cu, 0.16g/t Au**	62.0
NANRC061	Nanadie	RC	692784	6994923	-60	90		295.00	*zones of Cu anomalism - see Table 3*	
NANRC062	Nanadie	RC	692880	6995045	-60	90		292.00	**47m @ 0.66% Cu, 0.18g/t Au** (oxide)	4.0
									28m @ 0.67% Cu, 0.23g/t Au	55.0
									12m @ 0.40% Cu, 0.12g/t Au	124.0
									40m @ 0.52% Cu, 0.11g/t Au	169.0
									17m @ 0.65% Cu, 0.09g/t Au	221.0
NANRC063	Nanadie	RC	692881	6995118	-60	90		208.00	**51m @ 0.50% Cu, 0.16g/t Au** (oxide)	5.0
									17m @ 0.54% Cu, 0.11g/t Au	106.0
									27m @ 1.23% Cu, 0.15g/t Au	135.0
								incl.	**3m @ 5.78% Cu, 0.57g/t Au**	156.0
NANRC064	Nanadie	RC	692952	6995442	-60	90		196.00	*NSR*	
NANRC065	Nanadie	RC	692855	6995442	-60	90		166.00	**28m @ 0.52% Cu, 0.17g/t Au**	67.0
NANRCD001	Nanadie	**RC/DD**	692997	6994478	-60	90	245.6	545.60	**169.3m @ 0.87% Cu, 0.29g/t Au**	203.0
								incl.	**73.3m @ 1.07% Cu, 0.26g/t Au**	303.1
								incl.	**8m @ 2.12% Cu and 0.45g/t Au**	309.0
								and	**6.3m @ 2.65% Cu and 0.46g/t Au**	366.0
									4.6m @ 1.65% Cu, 0.26g/t Au	499.4
									25.9m @ 0.56% Cu, 0.23g/t Au	509.7
NANRCD002	Nanadie	**RC/DD**	692895	6994480	-60	90	269.5	575.50	12m @ 0.64% Cu, 0.20g/t Au	313.0
									23.9m @ 0.76% Cu, 0.23g/t Au	342.9
									24.8m @ 0.50% Cu, 0.14g/t Au	425.1
									23m @ 0.46% Cu, 0.12g/t Au	461.0
									5.8m @ 1.00% Cu, 2.43g/t Au EOH	564.0
								incl.	**1m @ 0.80% Cu, 12.71g/t Au**	565.0
NANRCD002A	Nanadie	**DD**	692895	6994480	-60	90	208.5	729.10	*Assays pending*	

Significant intercepts in Table 1 and Table 2 are typically reported for >10m intervals at a grade of >0.4% Cu, on the basis of a 0.2% Cu lower cut-off and allowing for a maximum 5m internal dilution.

About the Nanadie Copper Gold Deposit

Nanadie is situated within a granted Mining Lease approximately 100km northwest of Sandstone (**Figure 5**) and includes an existing Inferred MRE of **40.4 million tonnes at 0.4% copper and 0.1g/t gold**, containing **162,000 tonnes of copper** and **130,000 ounces of gold**[1] (**Table 2**). The deposit represents a substantial base of strategic metals with strong future demand outlooks.

For personal use only

For personal use only

Historical drilling below a shallow soil and sand cover and weathering profile has defined wide, near-surface zones of disseminated and remobilised sulphide veinlet style chalcopyrite (+/- pyrrhotite and pyrite) mineralisation in a gabbro unit 100m-200m wide and at least 1.2 km long. Approximately 90% of the current MRE is in fresh rock below a shallow (less than 40m) weathering profile. Significant zones of >1% Cu occur where chalcopyrite vein density and host-rock alteration increase, and increased sulphide veining is typically accompanied by raised gold values. No deleterious sulphide species are present.

Solstice's updated geological model suggests that Nanadie and the nearby Stark Prospect are broad accumulations of primary disseminated copper-gold sulphide mineralisation that has been remobilised in places during a subsequent felsic intrusion, deformation and alteration event. The secondary event is likely responsible for the wide zones of high-grade mineralisation encountered to date.

Table 2. Nanadie Well 2012 JORC Mineral Resource Estimate[1].

Resource Category	Material Type	Volume	Tonnes	Cu Grade (%)	Cu Metal (t)	Au Grade (g/t)	Au Metal (oz)	Ag Grade (g/t)	Ag Metal (oz)
Inferred	Oxide	1,300,000	3,500,000	0.44	16,000	0.12	13,000	0.70	74,000
	Transitional	200,000	600,000	0.45	3,000	0.12	2,000	1.50	31,000
	Fresh	11,700,000	36,300,000	0.39	143,000	0.10	115,000	1.10	1,259,000
Total		**13,200,000**	**40,400,000**	**0.4**	**162,000**	**0.10**	**130,000**	**1.00**	**1,364,000**

Note: Differences in sum totals of tonnages and grades may occur due to rounding cut-off at 0.25% Cu, reported grades and tonnages for all metals are estimated top-cut grades and tonnages.

Photo 1. Typical RC drill samples (NANRC001) at Nanadie[2]. Note the limited oxidation profile below shallow sandy soils.

For personal use only

References

1. For historical drill intercepts and current Mineral Resource Estimate (MRE) from the Nanadie Copper-Gold Project refer to ASX: SLS 5 February 2025 'Solstice Secures Strategic Copper Exposure'.
2. For all Solstice's RC and diamond drilling results at Nanadie Copper-Gold Project refer to ASX: SLS 3 February 2026 'Outstanding High-Grade Cu-Au Intercepts at Nanadie'; 23 February 2026 'Strong Copper-Gold Intercepts Continue at Nanadie Project'; 3 March 2026 'New High-Grade Zone Emerges at Nanadie Copper-Gold Project'; 17 March 2026 'Significant Copper-Gold Growth Potential at Nanadie Project'; 12 June 2026 'Step-Out RC Drilling Extends Nanadie Copper-Gold Mineralisation'; 26 June 2026 'Exceptional First Core Results at Nanadie Project'; 3 August 2026 'Multiple Wide Cu Intercepts Continue to Grow Nanadie'; 20 August 2026 'Wide Copper-Gold Intercepts Extend Growing Nanadie Deposit'; 28 August 2026 'Nanadie High-Grade Copper-Gold Zones Extend Over 700m Deep'; and 31 August 2026 'Significant High-Grade Copper-Gold Zones at Nanadie'.
3. For previous DHEM survey results refer to ASX: SLS 17 September 2026 'Broad Cu-Au Zones Extend Nanadie as DHEM Target Takes Shape '.

All exploration releases are available on the Company's website at:
https://solsticeminerals.com.au/investor-centre/asx-announcements.

This announcement has been authorised for release by the Board.

For further information please contact:
Nick Castleden - CEO & Managing Director
T: +61 (8) 9200 1838

Media inquiries:
Nicholas Read – Read Corporate
T: +61 (8) 9388 1474

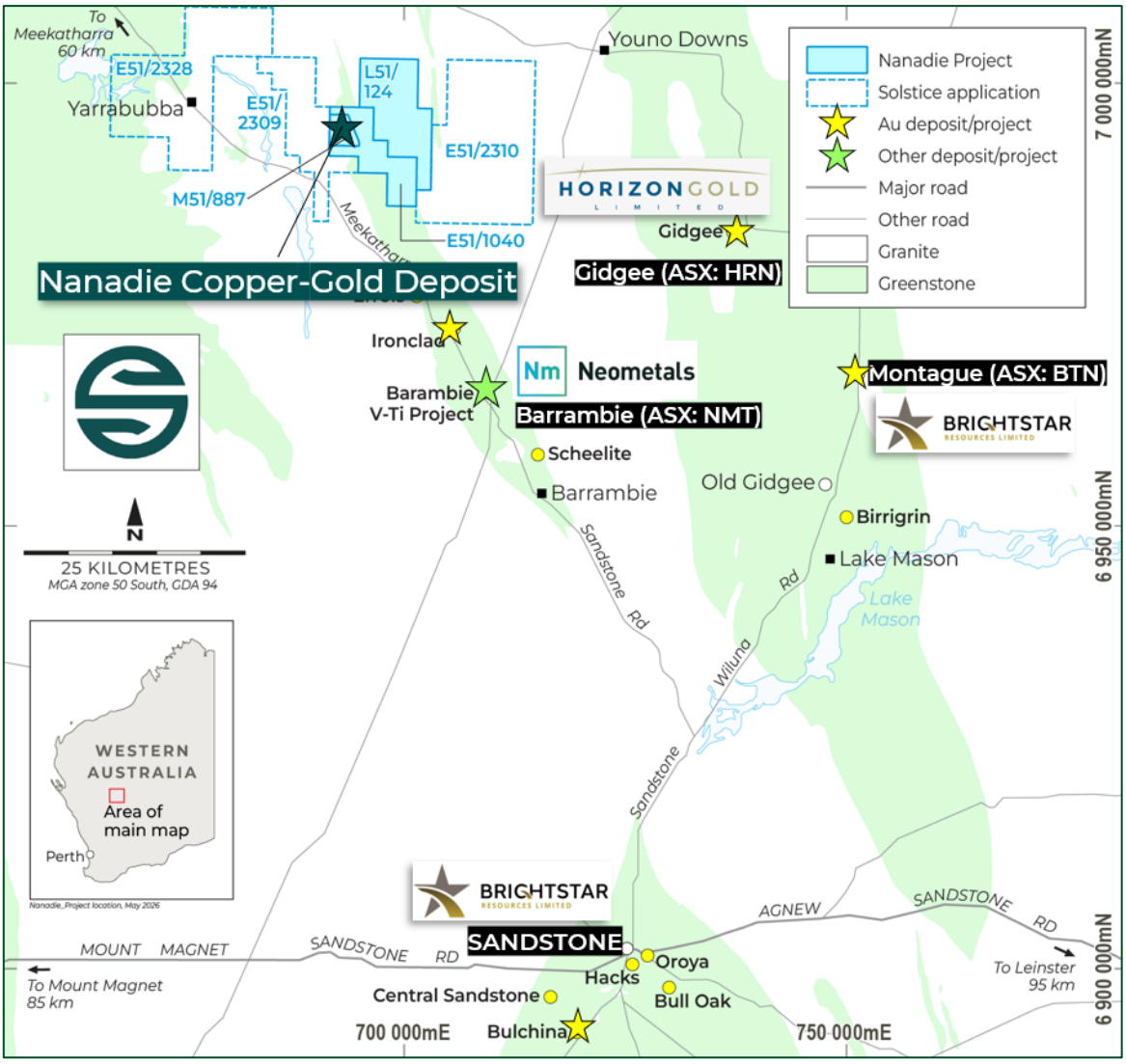

Figure 5. Location of the Nanadie Copper-Gold Project tenements NW of Sandstone WA.

For personal use only

For personal use only

Table 3. All individual analytical results above 0.10% Cu

Hole ID	FROM (m)	TO (m)	Cu (%)	Au (g/t)	Ag (g/t)
NANRC059	4.0	5.0	0.29	X	0.15
NANRC059	5.0	6.0	0.30	X	0.23
NANRC059	6.0	7.0	0.25	X	0.25
NANRC059	7.0	8.0	0.22	0.01	0.63
NANRC059	8.0	9.0	0.23	0.01	0.73
NANRC059	9.0	10.0	0.26	0.01	0.73
NANRC059	10.0	11.0	0.25	0.01	0.45
NANRC059	11.0	12.0	0.27	0.01	0.39
NANRC059	12.0	13.0	0.27	0.01	0.44
NANRC059	13.0	14.0	0.33	0.16	0.42
NANRC059	14.0	15.0	0.34	1.27	0.56
NANRC059	15.0	16.0	0.29	0.32	0.55
NANRC059	16.0	17.0	0.19	0.04	0.64
NANRC059	17.0	18.0	0.20	0.02	0.85
NANRC059	18.0	19.0	0.24	0.02	0.91
NANRC059	19.0	20.0	0.26	0.05	1.06
NANRC059	20.0	21.0	0.28	0.16	0.96
NANRC059	21.0	22.0	0.30	0.11	0.72
NANRC059	22.0	23.0	0.28	0.05	0.71
NANRC059	23.0	24.0	0.33	0.07	0.68
NANRC059	24.0	25.0	0.30	0.04	0.43
NANRC059	25.0	26.0	0.47	0.04	0.29
NANRC059	26.0	27.0	0.27	0.03	0.63
NANRC059	27.0	28.0	0.30	0.04	0.56
NANRC059	28.0	29.0	0.39	0.07	0.68
NANRC059	29.0	30.0	0.42	0.08	0.62
NANRC059	30.0	31.0	0.38	0.04	0.74
NANRC059	31.0	32.0	0.30	0.04	0.47
NANRC059	32.0	33.0	0.34	0.05	0.42
NANRC059	33.0	34.0	0.37	0.06	0.46
NANRC059	34.0	35.0	0.26	0.03	0.48
NANRC059	35.0	36.0	0.34	0.03	0.75
NANRC059	36.0	37.0	0.26	0.01	0.91
NANRC059	37.0	38.0	0.19	0.01	0.51
NANRC059	38.0	39.0	0.27	0.03	0.58
NANRC059	39.0	40.0	0.32	0.03	0.74
NANRC059	40.0	41.0	0.24	0.02	0.87
NANRC059	41.0	42.0	0.21	0.02	0.97
NANRC059	42.0	43.0	0.20	0.02	0.99
NANRC059	43.0	44.0	0.22	0.02	0.50
NANRC059	44.0	45.0	0.18	0.01	1.35
NANRC059	45.0	46.0	0.15	0.03	1.47
NANRC059	46.0	47.0	0.15	0.02	0.88
NANRC059	47.0	48.0	0.11	0.01	1.11
NANRC059	48.0	49.0	0.17	0.02	1.10
NANRC059	49.0	50.0	0.25	0.04	0.64
NANRC059	50.0	51.0	0.14	0.01	0.34
NANRC059	51.0	52.0	0.21	0.04	0.54
NANRC059	78.0	79.0	0.12	X	0.11
NANRC059	79.0	80.0	6.96	1.04	5.52
NANRC059	80.0	81.0	5.57	2.13	3.89
NANRC059	81.0	82.0	0.48	0.05	0.70
NANRC059	82.0	83.0	0.19	0.04	0.33
NANRC059	83.0	84.0	0.14	0.02	0.42
NANRC059	84.0	85.0	0.18	0.20	0.64
NANRC059	90.0	91.0	0.13	0.01	0.24

Hole ID	FROM (m)	TO (m)	Cu (%)	Au (g/t)	Ag (g/t)
NANRC059	95.0	96.0	0.14	0.01	0.68
NANRC059	100.0	101.0	0.12	0.01	0.19
NANRC059	101.0	102.0	0.11	0.01	0.19
NANRC059	115.0	116.0	0.14	0.01	0.80
NANRC059	116.0	117.0	0.46	0.06	8.65
NANRC059	130.0	131.0	0.17	0.02	1.69
NANRC059	150.0	151.0	0.30	0.01	1.10
NANRC059	151.0	152.0	0.87	0.04	1.88
NANRC059	152.0	153.0	0.70	0.04	1.64
NANRC059	153.0	154.0	1.86	0.10	4.47
NANRC059	160.0	161.0	0.27	0.04	0.68
NANRC059	161.0	162.0	0.13	0.02	0.32
NANRC059	162.0	163.0	1.51	0.10	6.86
NANRC059	163.0	164.0	0.17	0.02	0.48
NANRC059	164.0	165.0	0.12	0.01	0.33
NANRC059	165.0	166.0	0.13	0.01	0.25
NANRC059	166.0	167.0	0.38	0.03	0.67
NANRC059	167.0	168.0	0.22	0.02	0.40
NANRC059	168.0	169.0	0.24	0.02	0.57
NANRC059	169.0	170.0	0.13	0.02	0.55
NANRC059	202.0	203.0	0.12	0.02	1.54
NANRC059	287.0	288.0	0.12	0.01	0.50
NANRC060	76.0	77.0	0.24	0.07	0.49
NANRC060	77.0	78.0	0.25	0.13	0.54
NANRC060	78.0	79.0	0.23	0.07	0.43
NANRC060	79.0	80.0	0.22	0.08	0.58
NANRC060	80.0	81.0	1.20	0.23	2.64
NANRC060	81.0	82.0	0.82	0.12	1.67
NANRC060	82.0	83.0	0.13	0.03	0.25
NANRC060	86.0	87.0	0.32	0.11	0.80
NANRC060	87.0	88.0	0.44	0.13	0.99
NANRC060	88.0	89.0	0.51	0.26	1.16
NANRC060	89.0	90.0	0.17	0.12	0.38
NANRC060	90.0	91.0	0.25	0.10	0.73
NANRC060	91.0	92.0	0.74	0.16	1.79
NANRC060	92.0	93.0	0.45	0.08	0.99
NANRC060	93.0	94.0	0.76	0.04	1.86
NANRC060	94.0	95.0	0.25	0.14	0.61
NANRC060	95.0	96.0	0.57	0.39	1.34
NANRC060	96.0	97.0	0.56	0.24	1.35
NANRC060	97.0	98.0	0.39	0.23	0.90
NANRC060	98.0	99.0	0.26	0.07	0.66
NANRC060	99.0	100.0	0.73	0.20	1.67
NANRC060	100.0	101.0	0.66	0.22	1.96
NANRC060	101.0	102.0	0.43	0.12	1.10
NANRC060	102.0	103.0	0.41	0.18	1.17
NANRC060	103.0	104.0	0.58	0.17	1.55
NANRC060	104.0	105.0	0.85	0.22	2.02
NANRC060	105.0	106.0	0.62	0.19	1.41
NANRC060	106.0	107.0	0.64	0.19	1.44
NANRC060	107.0	108.0	0.58	0.22	1.43
NANRC060	108.0	109.0	0.35	0.14	0.88
NANRC060	109.0	110.0	0.51	0.15	1.26
NANRC060	110.0	111.0	0.51	0.18	1.24
NANRC060	111.0	112.0	0.43	0.16	1.14
NANRC060	112.0	113.0	0.99	0.27	2.31

For personal use only

Hole ID	FROM (m)	TO (m)	Cu (%)	Au (g/t)	Ag (g/t)
NANRC060	113.0	114.0	0.40	0.19	0.91
NANRC060	114.0	115.0	0.52	0.16	1.21
NANRC060	115.0	116.0	0.35	0.14	0.73
NANRC060	116.0	117.0	1.14	0.60	2.26
NANRC060	117.0	118.0	0.65	0.23	1.38
NANRC061	3.0	4.0	0.19	0.01	0.09
NANRC061	4.0	5.0	0.26	0.01	0.12
NANRC061	5.0	6.0	0.25	0.01	0.13
NANRC061	6.0	7.0	0.33	0.06	0.62
NANRC061	7.0	8.0	0.27	0.02	1.46
NANRC061	8.0	9.0	0.18	0.02	0.33
NANRC061	9.0	10.0	0.26	0.07	0.35
NANRC061	10.0	11.0	0.19	0.06	0.20
NANRC061	11.0	12.0	0.21	0.08	0.18
NANRC061	12.0	13.0	0.23	0.13	0.33
NANRC061	13.0	14.0	0.46	1.49	0.19
NANRC061	14.0	15.0	0.23	0.09	0.33
NANRC061	15.0	16.0	0.25	0.17	0.43
NANRC061	16.0	17.0	0.20	0.06	0.39
NANRC061	17.0	18.0	0.33	0.03	0.39
NANRC061	18.0	19.0	0.20	0.06	0.32
NANRC061	19.0	20.0	0.24	0.06	0.45
NANRC061	20.0	21.0	0.25	0.12	0.56
NANRC061	21.0	22.0	0.27	0.08	0.37
NANRC061	22.0	23.0	0.21	0.06	0.39
NANRC061	23.0	24.0	0.25	0.09	0.29
NANRC061	24.0	25.0	0.13	0.01	0.36
NANRC061	25.0	26.0	0.21	0.01	0.38
NANRC061	26.0	27.0	0.18	0.02	0.53
NANRC061	27.0	28.0	0.17	0.01	0.67
NANRC061	28.0	29.0	0.15	X	0.67
NANRC061	29.0	30.0	0.29	0.03	0.56
NANRC061	30.0	31.0	0.42	0.03	0.70
NANRC061	31.0	32.0	0.21	0.03	0.49
NANRC061	33.0	34.0	0.16	0.02	0.59
NANRC061	57.0	58.0	0.15	0.06	0.62
NANRC061	58.0	59.0	0.10	0.03	0.29
NANRC061	59.0	60.0	0.20	0.07	0.53
NANRC061	60.0	61.0	0.23	0.06	0.57
NANRC061	66.0	67.0	0.94	0.15	3.25
NANRC061	67.0	68.0	0.29	0.01	2.39
NANRC061	68.0	69.0	0.99	0.10	3.65
NANRC061	69.0	70.0	1.37	0.25	5.97
NANRC061	70.0	71.0	0.12	0.03	0.41
NANRC061	71.0	72.0	0.84	0.22	3.65
NANRC061	72.0	73.0	0.80	0.14	3.07
NANRC061	73.0	74.0	0.58	0.12	2.40
NANRC061	74.0	75.0	0.51	0.05	1.92
NANRC061	75.0	76.0	0.14	0.02	0.59
NANRC061	76.0	77.0	0.11	X	0.31
NANRC061	81.0	82.0	0.14	0.01	0.51
NANRC061	82.0	83.0	0.20	0.05	0.69
NANRC061	83.0	84.0	0.73	0.11	3.10
NANRC061	84.0	85.0	1.12	0.24	4.61
NANRC061	85.0	86.0	0.58	0.09	2.32
NANRC061	286.0	287.0	0.35	0.13	1.25
NANRC061	293.0	294.0	0.12	0.03	0.47
NANRC061	294.0	295.0	0.25	0.08	0.64

Hole ID	FROM (m)	TO (m)	Cu (%)	Au (g/t)	Ag (g/t)
NANRC062	4.0	5.0	0.34	0.04	0.28
NANRC062	5.0	6.0	0.51	0.12	0.52
NANRC062	6.0	7.0	1.06	0.18	0.78
NANRC062	7.0	8.0	0.47	0.06	0.76
NANRC062	8.0	9.0	0.41	0.04	0.63
NANRC062	9.0	10.0	0.53	0.10	0.80
NANRC062	10.0	11.0	1.56	0.17	1.08
NANRC062	11.0	12.0	3.60	0.47	1.21
NANRC062	12.0	13.0	0.39	0.05	1.06
NANRC062	13.0	14.0	0.37	0.02	0.99
NANRC062	14.0	15.0	0.28	0.07	0.84
NANRC062	15.0	16.0	0.30	0.15	0.99
NANRC062	16.0	17.0	0.31	0.12	1.12
NANRC062	17.0	18.0	0.53	0.17	0.95
NANRC062	18.0	19.0	0.53	0.12	1.18
NANRC062	19.0	20.0	0.44	0.09	1.87
NANRC062	20.0	21.0	3.03	0.69	0.72
NANRC062	21.0	22.0	2.71	0.65	1.32
NANRC062	22.0	23.0	0.43	0.15	0.38
NANRC062	23.0	24.0	0.36	0.14	0.60
NANRC062	24.0	25.0	0.54	0.14	0.55
NANRC062	25.0	26.0	0.58	0.25	0.46
NANRC062	26.0	27.0	0.37	0.14	0.51
NANRC062	27.0	28.0	0.34	0.14	0.34
NANRC062	28.0	29.0	0.35	0.12	0.28
NANRC062	29.0	30.0	0.36	0.10	0.51
NANRC062	30.0	31.0	0.57	0.16	1.48
NANRC062	31.0	32.0	0.44	0.13	0.72
NANRC062	32.0	33.0	0.31	0.13	0.48
NANRC062	33.0	34.0	0.34	0.11	0.31
NANRC062	34.0	35.0	0.71	0.17	0.46
NANRC062	35.0	36.0	2.12	0.45	4.67
NANRC062	36.0	37.0	0.43	0.16	0.90
NANRC062	37.0	38.0	0.78	0.21	0.42
NANRC062	38.0	39.0	0.45	0.15	0.62
NANRC062	39.0	40.0	0.29	0.11	0.57
NANRC062	40.0	41.0	0.59	0.19	1.33
NANRC062	41.0	42.0	0.54	0.13	1.23
NANRC062	42.0	43.0	0.49	0.35	0.67
NANRC062	43.0	44.0	0.41	0.26	0.98
NANRC062	44.0	45.0	0.29	0.13	0.40
NANRC062	45.0	46.0	0.32	0.16	0.24
NANRC062	46.0	47.0	0.22	0.10	0.39
NANRC062	48.0	49.0	0.26	0.06	0.63
NANRC062	49.0	50.0	0.29	0.09	0.82
NANRC062	50.0	51.0	0.21	0.06	0.50
NANRC062	52.0	53.0	0.14	0.06	0.30
NANRC062	55.0	56.0	0.29	0.08	0.58
NANRC062	56.0	57.0	0.55	0.18	1.17
NANRC062	57.0	58.0	0.32	0.10	0.67
NANRC062	58.0	59.0	0.37	0.17	0.72
NANRC062	59.0	60.0	0.60	0.18	1.22
NANRC062	60.0	61.0	2.06	0.47	4.64
NANRC062	61.0	62.0	1.15	0.33	2.58
NANRC062	62.0	63.0	0.62	0.14	1.39
NANRC062	63.0	64.0	0.79	0.30	1.57
NANRC062	64.0	65.0	0.74	0.25	1.49
NANRC062	65.0	66.0	0.59	0.19	1.07

For personal use only

Hole ID	FROM (m)	TO (m)	Cu (%)	Au (g/t)	Ag (g/t)
NANRC062	66.0	67.0	1.06	0.13	2.21
NANRC062	67.0	68.0	0.77	0.21	1.54
NANRC062	68.0	69.0	2.38	0.49	5.73
NANRC062	69.0	70.0	0.23	0.14	0.48
NANRC062	74.0	75.0	0.37	0.14	0.81
NANRC062	75.0	76.0	0.48	0.26	1.03
NANRC062	76.0	77.0	1.77	1.63	3.87
NANRC062	77.0	78.0	1.58	0.37	3.51
NANRC062	78.0	79.0	0.32	0.12	0.65
NANRC062	79.0	80.0	0.33	0.11	0.65
NANRC062	80.0	81.0	0.40	0.13	0.83
NANRC062	81.0	82.0	0.52	0.18	1.06
NANRC062	82.0	83.0	0.34	0.12	0.75
NANRC062	88.0	89.0	0.14	0.05	0.27
NANRC062	95.0	96.0	0.13	0.04	0.27
NANRC062	103.0	104.0	0.26	0.10	0.51
NANRC062	104.0	105.0	0.98	0.31	2.08
NANRC062	105.0	106.0	0.68	0.15	1.34
NANRC062	106.0	107.0	0.37	0.11	0.77
NANRC062	107.0	108.0	0.41	0.10	0.88
NANRC062	108.0	109.0	0.21	0.07	0.34
NANRC062	109.0	110.0	0.22	0.07	0.42
NANRC062	110.0	111.0	0.24	0.09	0.44
NANRC062	111.0	112.0	0.19	0.07	0.32
NANRC062	112.0	113.0	0.28	0.09	0.51
NANRC062	113.0	114.0	0.14	0.05	0.24
NANRC062	114.0	115.0	0.29	0.07	0.61
NANRC062	115.0	116.0	0.69	0.14	1.37
NANRC062	116.0	117.0	0.26	0.09	0.51
NANRC062	117.0	118.0	0.24	0.08	0.41
NANRC062	118.0	119.0	0.37	0.18	0.64
NANRC062	119.0	120.0	0.45	0.16	0.81
NANRC062	120.0	121.0	0.13	0.06	0.22
NANRC062	124.0	125.0	0.86	0.28	1.65
NANRC062	125.0	126.0	0.58	0.17	1.03
NANRC062	126.0	127.0	0.26	0.09	0.47
NANRC062	127.0	128.0	0.36	0.10	0.62
NANRC062	128.0	129.0	0.29	0.09	0.50
NANRC062	129.0	130.0	0.27	0.09	0.55
NANRC062	130.0	131.0	0.29	0.07	0.56
NANRC062	131.0	132.0	0.33	0.13	0.56
NANRC062	132.0	133.0	0.30	0.09	0.53
NANRC062	133.0	134.0	0.31	0.08	0.52
NANRC062	134.0	135.0	0.67	0.18	1.30
NANRC062	135.0	136.0	0.35	0.12	0.57
NANRC062	136.0	137.0	0.19	0.06	0.32
NANRC062	137.0	138.0	0.33	0.10	0.60
NANRC062	138.0	139.0	0.27	0.09	0.48
NANRC062	139.0	140.0	0.29	0.11	0.47
NANRC062	140.0	141.0	0.17	0.05	0.29
NANRC062	141.0	142.0	0.16	0.04	0.26
NANRC062	142.0	143.0	0.72	0.12	0.99
NANRC062	143.0	144.0	0.25	0.08	0.46
NANRC062	144.0	145.0	0.19	0.07	0.30
NANRC062	145.0	146.0	0.16	0.06	0.27
NANRC062	146.0	147.0	0.16	0.05	0.27
NANRC062	147.0	148.0	0.20	0.06	0.31
NANRC062	148.0	149.0	0.24	0.10	0.37

Hole ID	FROM (m)	TO (m)	Cu (%)	Au (g/t)	Ag (g/t)
NANRC062	149.0	150.0	0.26	0.09	0.41
NANRC062	150.0	151.0	0.29	0.09	0.58
NANRC062	151.0	152.0	0.19	0.08	0.39
NANRC062	152.0	153.0	0.17	0.06	0.30
NANRC062	153.0	154.0	0.20	0.09	0.39
NANRC062	154.0	155.0	0.24	0.07	0.44
NANRC062	155.0	156.0	0.18	0.06	0.27
NANRC062	156.0	157.0	0.12	0.05	0.27
NANRC062	167.0	168.0	0.14	0.07	0.25
NANRC062	168.0	169.0	0.16	0.12	0.28
NANRC062	169.0	170.0	0.85	0.18	1.77
NANRC062	170.0	171.0	0.23	0.03	0.45
NANRC062	171.0	172.0	0.32	0.06	0.62
NANRC062	172.0	173.0	0.29	0.08	0.55
NANRC062	173.0	174.0	0.29	0.06	0.52
NANRC062	175.0	176.0	0.36	0.11	0.59
NANRC062	176.0	177.0	0.82	0.40	1.60
NANRC062	177.0	178.0	0.41	0.10	0.71
NANRC062	178.0	179.0	0.40	0.13	0.55
NANRC062	179.0	180.0	0.15	0.08	0.23
NANRC062	180.0	181.0	0.84	0.16	1.72
NANRC062	181.0	182.0	0.64	0.12	1.23
NANRC062	182.0	183.0	0.64	0.22	1.33
NANRC062	183.0	184.0	0.63	0.18	1.33
NANRC062	184.0	185.0	1.17	0.20	2.55
NANRC062	185.0	186.0	1.10	0.11	2.33
NANRC062	186.0	187.0	0.62	0.17	1.39
NANRC062	187.0	188.0	2.12	0.16	4.66
NANRC062	188.0	189.0	0.59	0.05	1.36
NANRC062	189.0	190.0	0.24	0.08	0.74
NANRC062	190.0	191.0	0.77	0.13	2.13
NANRC062	191.0	192.0	0.35	0.06	0.84
NANRC062	192.0	193.0	0.20	0.06	0.35
NANRC062	193.0	194.0	0.14	0.03	0.33
NANRC062	194.0	195.0	0.39	0.13	0.94
NANRC062	195.0	196.0	0.81	0.15	1.93
NANRC062	196.0	197.0	1.09	0.10	2.50
NANRC062	197.0	198.0	0.38	0.04	0.84
NANRC062	198.0	199.0	0.18	0.03	0.39
NANRC062	199.0	200.0	0.14	0.03	0.46
NANRC062	200.0	201.0	0.43	0.07	1.06
NANRC062	201.0	202.0	0.23	0.04	0.59
NANRC062	202.0	203.0	0.11	0.04	0.29
NANRC062	203.0	204.0	0.40	0.07	0.98
NANRC062	204.0	205.0	0.79	0.17	2.00
NANRC062	205.0	206.0	0.36	0.08	0.88
NANRC062	206.0	207.0	0.45	0.09	1.06
NANRC062	207.0	208.0	0.60	0.31	1.50
NANRC062	208.0	209.0	0.29	0.06	0.65
NANRC062	211.0	212.0	0.14	0.05	0.21
NANRC062	212.0	213.0	0.35	0.12	0.53
NANRC062	221.0	222.0	0.24	0.06	0.56
NANRC062	222.0	223.0	0.24	0.06	0.62
NANRC062	223.0	224.0	0.33	0.08	0.98
NANRC062	224.0	225.0	0.45	0.07	1.27
NANRC062	225.0	226.0	0.45	0.07	1.29
NANRC062	226.0	227.0	0.36	0.03	1.09
NANRC062	227.0	228.0	0.68	0.14	2.12

For personal use only

Hole ID	FROM (m)	TO (m)	Cu (%)	Au (g/t)	Ag (g/t)
NANRC062	228.0	229.0	0.26	0.07	0.81
NANRC062	229.0	230.0	0.20	0.03	0.62
NANRC062	230.0	231.0	0.30	0.06	0.89
NANRC062	231.0	232.0	0.35	0.08	1.04
NANRC062	232.0	233.0	1.63	0.22	5.10
NANRC062	233.0	234.0	4.26	0.47	13.23
NANRC062	234.0	235.0	0.46	0.06	1.35
NANRC062	235.0	236.0	0.31	0.06	0.98
NANRC062	236.0	237.0	0.27	0.03	0.90
NANRC062	237.0	238.0	0.30	0.04	0.96
NANRC062	238.0	239.0	0.18	0.02	0.59
NANRC062	241.0	242.0	0.24	0.06	0.87
NANRC062	242.0	243.0	0.58	0.25	1.84
NANRC062	243.0	244.0	0.13	0.03	0.38
NANRC062	252.0	253.0	0.10	0.01	0.25
NANRC062	272.0	273.0	0.28	0.08	0.88
NANRC063	5.0	6.0	0.30	0.02	0.16
NANRC063	6.0	7.0	0.43	0.02	0.38
NANRC063	7.0	8.0	0.53	0.14	0.51
NANRC063	8.0	9.0	0.41	0.10	0.51
NANRC063	9.0	10.0	0.54	0.05	0.58
NANRC063	10.0	11.0	0.79	0.04	0.73
NANRC063	11.0	12.0	0.53	0.04	0.74
NANRC063	12.0	13.0	0.36	0.07	0.51
NANRC063	13.0	14.0	0.69	0.16	0.82
NANRC063	14.0	15.0	0.43	0.07	0.73
NANRC063	15.0	16.0	0.46	0.24	0.70
NANRC063	16.0	17.0	0.41	0.05	0.60
NANRC063	17.0	18.0	0.48	0.25	0.56
NANRC063	18.0	19.0	0.53	0.23	0.77
NANRC063	19.0	20.0	0.40	0.33	0.80
NANRC063	20.0	21.0	0.43	0.10	0.78
NANRC063	21.0	22.0	0.38	0.20	0.77
NANRC063	22.0	23.0	0.46	0.18	0.71
NANRC063	23.0	24.0	0.38	0.07	0.68
NANRC063	24.0	25.0	0.41	0.22	0.87
NANRC063	25.0	26.0	0.81	0.59	2.17
NANRC063	26.0	27.0	1.01	0.21	1.24
NANRC063	27.0	28.0	1.48	0.26	0.87
NANRC063	28.0	29.0	1.08	0.51	1.37
NANRC063	29.0	30.0	1.11	0.45	0.99
NANRC063	30.0	31.0	2.13	0.33	2.04
NANRC063	31.0	32.0	0.71	0.19	2.53
NANRC063	32.0	33.0	0.58	0.20	0.72
NANRC063	33.0	34.0	0.56	0.23	0.46
NANRC063	34.0	35.0	0.51	0.15	0.42
NANRC063	35.0	36.0	0.55	0.16	0.36
NANRC063	36.0	37.0	0.41	0.10	0.39
NANRC063	37.0	38.0	0.69	0.22	0.39
NANRC063	38.0	39.0	0.37	0.10	0.34
NANRC063	39.0	40.0	0.33	0.08	0.29
NANRC063	40.0	41.0	0.49	0.14	0.63
NANRC063	41.0	42.0	0.26	0.24	0.47
NANRC063	42.0	43.0	0.52	0.18	0.97
NANRC063	43.0	44.0	0.62	0.22	1.35
NANRC063	44.0	45.0	0.33	0.09	0.43
NANRC063	45.0	46.0	0.31	0.08	0.49
NANRC063	46.0	47.0	0.41	0.11	0.52

Hole ID	FROM (m)	TO (m)	Cu (%)	Au (g/t)	Ag (g/t)
NANRC063	47.0	48.0	0.32	0.08	0.59
NANRC063	48.0	49.0	0.30	0.10	0.63
NANRC063	49.0	50.0	0.38	0.11	0.73
NANRC063	50.0	51.0	0.44	0.14	0.72
NANRC063	51.0	52.0	0.26	0.04	0.38
NANRC063	52.0	53.0	0.44	0.12	0.61
NANRC063	53.0	54.0	0.33	0.04	0.43
NANRC063	54.0	55.0	0.29	0.04	0.31
NANRC063	55.0	56.0	0.23	0.04	0.25
NANRC063	71.0	72.0	0.11	X	0.17
NANRC063	72.0	73.0	0.16	X	0.27
NANRC063	86.0	87.0	0.40	0.18	0.75
NANRC063	87.0	88.0	0.35	0.16	0.66
NANRC063	88.0	89.0	0.25	0.05	0.51
NANRC063	89.0	90.0	0.29	0.09	0.63
NANRC063	90.0	91.0	0.33	0.12	0.65
NANRC063	92.0	93.0	0.20	0.08	0.37
NANRC063	93.0	94.0	0.31	0.10	0.54
NANRC063	94.0	95.0	0.19	0.04	0.39
NANRC063	95.0	96.0	0.26	0.02	0.45
NANRC063	96.0	97.0	0.21	0.05	0.46
NANRC063	97.0	98.0	0.39	0.04	0.68
NANRC063	98.0	99.0	0.11	0.01	0.21
NANRC063	106.0	107.0	0.54	0.15	1.38
NANRC063	107.0	108.0	3.73	0.69	10.19
NANRC063	108.0	109.0	0.62	0.10	1.65
NANRC063	109.0	110.0	0.24	0.03	1.00
NANRC063	110.0	111.0	0.25	0.07	0.71
NANRC063	111.0	112.0	0.25	0.06	0.38
NANRC063	112.0	113.0	0.66	0.13	1.90
NANRC063	113.0	114.0	0.23	0.04	0.63
NANRC063	114.0	115.0	0.11	0.02	0.26
NANRC063	115.0	116.0	0.29	0.05	0.70
NANRC063	116.0	117.0	0.26	0.07	0.60
NANRC063	117.0	118.0	0.46	0.10	1.27
NANRC063	118.0	119.0	0.37	0.09	1.05
NANRC063	119.0	120.0	0.37	0.11	0.98
NANRC063	120.0	121.0	0.27	0.08	0.58
NANRC063	121.0	122.0	0.28	0.09	0.74
NANRC063	122.0	123.0	0.27	0.07	0.66
NANRC063	123.0	124.0	0.16	0.05	0.32
NANRC063	124.0	125.0	0.17	0.04	0.25
NANRC063	125.0	126.0	0.11	0.03	0.23
NANRC063	126.0	127.0	0.16	0.04	0.39
NANRC063	127.0	128.0	0.16	0.06	0.30
NANRC063	128.0	129.0	0.19	0.05	0.28
NANRC063	129.0	130.0	0.11	0.02	0.23
NANRC063	130.0	131.0	0.25	0.06	0.39
NANRC063	131.0	132.0	0.12	0.05	0.21
NANRC063	133.0	134.0	0.31	0.05	0.57
NANRC063	134.0	135.0	0.13	0.02	0.28
NANRC063	135.0	136.0	1.35	0.16	2.56
NANRC063	136.0	137.0	0.34	0.04	0.69
NANRC063	137.0	138.0	0.31	0.05	0.61
NANRC063	138.0	139.0	0.37	0.07	0.74
NANRC063	139.0	140.0	0.28	0.09	1.45
NANRC063	140.0	141.0	1.32	0.11	2.78
NANRC063	141.0	142.0	0.56	0.05	1.04

For personal use only

Hole ID	FROM (m)	TO (m)	Cu (%)	Au (g/t)	Ag (g/t)
NANRC063	143.0	144.0	1.51	0.18	2.58
NANRC063	144.0	145.0	0.17	0.01	0.34
NANRC063	145.0	146.0	0.47	0.04	0.92
NANRC063	146.0	147.0	0.30	0.04	0.58
NANRC063	147.0	148.0	1.17	0.15	2.44
NANRC063	148.0	149.0	0.58	0.18	1.06
NANRC063	149.0	150.0	1.35	0.26	2.75
NANRC063	150.0	151.0	0.54	0.07	1.05
NANRC063	151.0	152.0	0.23	0.04	0.90
NANRC063	152.0	153.0	0.19	0.08	0.70
NANRC063	153.0	154.0	0.35	0.03	0.87
NANRC063	154.0	155.0	0.74	0.06	1.69
NANRC063	155.0	156.0	1.12	0.42	2.60
NANRC063	156.0	157.0	6.02	0.76	13.13
NANRC063	157.0	158.0	4.83	0.15	10.34
NANRC063	158.0	159.0	6.48	0.79	13.88
NANRC063	159.0	160.0	0.99	0.06	2.37
NANRC063	160.0	161.0	0.50	0.04	1.23
NANRC063	161.0	162.0	1.09	0.07	2.65
NANRC063	162.0	163.0	0.11	0.02	0.28
NANRC063	167.0	168.0	0.31	0.23	0.78
NANRC063	168.0	169.0	0.27	0.24	0.69
NANRC063	169.0	170.0	0.23	0.07	0.61
NANRC063	171.0	172.0	0.51	0.06	1.37
NANRC063	174.0	175.0	0.25	0.05	0.56
NANRC063	176.0	177.0	0.16	0.03	0.34
NANRC063	177.0	178.0	0.11	0.04	0.29
NANRC063	178.0	179.0	0.20	0.09	0.42
NANRC063	202.0	203.0	0.30	0.03	0.69
NANRC063	203.0	204.0	0.13	0.01	0.32
NANRC063	206.0	207.0	0.10	0.02	0.24
NANRC064	7.0	8.0	0.16	X	0.29
NANRC064	8.0	9.0	0.18	X	0.25
NANRC064	9.0	10.0	0.17	X	0.16
NANRC064	10.0	11.0	0.18	X	0.22
NANRC064	11.0	12.0	0.14	X	0.29
NANRC065	6.0	7.0	0.17	0.01	0.07
NANRC065	7.0	8.0	0.24	0.01	0.13
NANRC065	8.0	9.0	0.24	0.02	0.51
NANRC065	9.0	10.0	0.24	0.09	0.48
NANRC065	10.0	11.0	0.28	0.05	1.76
NANRC065	11.0	12.0	0.24	0.07	0.45
NANRC065	12.0	13.0	0.14	0.02	0.21
NANRC065	13.0	14.0	0.24	0.02	4.46
NANRC065	14.0	15.0	0.22	0.03	0.71
NANRC065	15.0	16.0	0.10	0.06	0.85
NANRC065	18.0	19.0	0.13	0.06	0.15
NANRC065	19.0	20.0	0.12	0.06	0.14
NANRC065	23.0	24.0	0.10	0.03	0.33
NANRC065	28.0	29.0	0.14	0.02	0.24
NANRC065	39.0	40.0	0.21	0.07	0.15
NANRC065	40.0	41.0	0.16	0.04	0.38
NANRC065	41.0	42.0	0.12	0.03	0.37
NANRC065	44.0	45.0	0.18	0.06	0.40
NANRC065	50.0	51.0	0.24	0.02	1.08
NANRC065	53.0	54.0	0.11	0.05	0.58
NANRC065	54.0	55.0	0.13	0.05	0.53
NANRC065	55.0	56.0	0.11	0.06	0.41

Hole ID	FROM (m)	TO (m)	Cu (%)	Au (g/t)	Ag (g/t)
NANRC065	57.0	58.0	1.34	0.14	5.97
NANRC065	58.0	59.0	0.35	0.07	1.35
NANRC065	59.0	60.0	0.18	0.02	0.73
NANRC065	60.0	61.0	0.10	0.02	1.32
NANRC065	61.0	62.0	0.51	0.13	1.99
NANRC065	62.0	63.0	0.39	0.07	1.59
NANRC065	67.0	68.0	0.45	0.08	1.41
NANRC065	68.0	69.0	0.33	0.04	1.24
NANRC065	69.0	70.0	0.25	0.06	1.01
NANRC065	70.0	71.0	0.12	0.03	0.32
NANRC065	72.0	73.0	0.12	0.09	0.45
NANRC065	74.0	75.0	0.20	0.02	0.48
NANRC065	75.0	76.0	0.14	0.04	0.34
NANRC065	76.0	77.0	0.38	0.12	1.13
NANRC065	77.0	78.0	1.61	0.59	3.97
NANRC065	78.0	79.0	0.13	0.04	0.38
NANRC065	79.0	80.0	0.20	0.07	0.57
NANRC065	80.0	81.0	0.16	0.05	0.36
NANRC065	81.0	82.0	0.49	0.19	1.35
NANRC065	82.0	83.0	1.37	0.48	3.14
NANRC065	83.0	84.0	0.86	0.36	2.18
NANRC065	84.0	85.0	0.88	0.27	2.04
NANRC065	85.0	86.0	0.35	0.11	0.98
NANRC065	86.0	87.0	0.21	0.05	0.61
NANRC065	87.0	88.0	0.16	0.05	0.50
NANRC065	88.0	89.0	0.34	0.06	0.96
NANRC065	89.0	90.0	0.26	0.07	0.76
NANRC065	90.0	91.0	0.34	0.10	0.90
NANRC065	91.0	92.0	0.41	0.09	1.19
NANRC065	92.0	93.0	0.66	0.27	1.90
NANRC065	93.0	94.0	0.49	0.18	1.37
NANRC065	94.0	95.0	0.49	0.09	1.52
NANRC065	95.0	96.0	0.72	0.32	1.92
NANRC065	96.0	97.0	0.30	0.10	0.83
NANRC065	97.0	98.0	0.77	0.27	2.44
NANRC065	98.0	99.0	1.10	0.26	2.96
NANRC065	99.0	100.0	0.78	0.23	2.41
NANRC065	100.0	101.0	0.29	0.08	0.87
NANRC065	103.0	104.0	0.63	0.22	1.97
NANRC065	104.0	105.0	0.12	0.04	0.38
NANRC065	105.0	106.0	0.10	0.03	0.38
NANRC065	110.0	111.0	0.13	0.02	0.53
NANRC065	117.0	118.0	0.13	0.04	0.36
NANRCD001	1.0	2.0	0.12	0.03	0.00
NANRCD001	2.0	3.0	0.21	0.08	0.00
NANRCD001	3.0	4.0	0.17	0.05	0.00
NANRCD001	4.0	5.0	0.11	0.07	0.00
NANRCD001	10.0	11.0	0.14	0.08	0.00
NANRCD001	11.0	12.0	0.14	0.11	0.00
NANRCD001	14.0	15.0	0.11	0.02	0.00
NANRCD001	16.0	17.0	0.14	0.12	0.00
NANRCD001	17.0	18.0	0.21	0.02	0.00
NANRCD001	18.0	19.0	0.33	0.13	0.00
NANRCD001	19.0	20.0	0.16	0.02	0.00
NANRCD001	22.0	23.0	0.11	0.02	0.00
NANRCD001	28.0	29.0	0.30	0.11	0.00
NANRCD001	29.0	30.0	0.49	0.35	0.00
NANRCD001	30.0	31.0	0.47	0.55	0.00

For personal use only

Hole ID	FROM (m)	TO (m)	Cu (%)	Au (g/t)	Ag (g/t)
NANRCD001	34.0	35.0	0.19	0.05	0.00
NANRCD001	35.0	36.0	0.20	0.05	0.00
NANRCD001	36.0	37.0	0.31	0.02	0.00
NANRCD001	37.0	38.0	0.16	0.03	0.00
NANRCD001	39.0	40.0	0.89	0.41	0.00
NANRCD001	40.0	41.0	0.28	0.15	0.00
NANRCD001	41.0	42.0	4.14	1.72	0.00
NANRCD001	42.0	43.0	0.27	0.07	0.00
NANRCD001	55.0	56.0	0.24	0.05	0.00
NANRCD001	57.0	58.0	0.31	0.06	0.00
NANRCD001	58.0	59.0	1.01	0.25	0.00
NANRCD001	59.0	60.0	0.34	0.10	0.00
NANRCD001	60.0	61.0	0.84	0.25	0.00
NANRCD001	61.0	62.0	0.22	0.10	0.00
NANRCD001	75.0	76.0	0.24	0.04	0.00
NANRCD001	76.0	77.0	0.22	0.10	0.00
NANRCD001	77.0	78.0	0.15	0.05	0.00
NANRCD001	78.0	79.0	0.63	0.17	0.00
NANRCD001	79.0	80.0	0.40	0.11	0.00
NANRCD001	80.0	81.0	0.25	0.06	0.00
NANRCD001	85.0	86.0	0.36	0.19	0.00
NANRCD001	89.0	90.0	0.80	0.19	0.00
NANRCD001	90.0	91.0	0.67	0.12	0.00
NANRCD001	91.0	92.0	0.34	0.11	0.00
NANRCD001	92.0	93.0	0.27	0.09	0.00
NANRCD001	93.0	94.0	0.44	0.15	0.00
NANRCD001	94.0	95.0	0.43	0.27	0.00
NANRCD001	95.0	96.0	0.76	0.25	0.00
NANRCD001	96.0	97.0	1.06	0.23	0.00
NANRCD001	97.0	98.0	1.88	0.91	0.00
NANRCD001	98.0	99.0	1.21	0.31	0.00
NANRCD001	99.0	100.0	0.52	0.11	0.00
NANRCD001	100.0	101.0	1.11	0.32	0.00
NANRCD001	101.0	102.0	1.53	0.39	0.00
NANRCD001	102.0	103.0	0.53	0.12	0.00
NANRCD001	103.0	104.0	2.04	0.38	0.00
NANRCD001	104.0	105.0	0.77	0.25	0.00
NANRCD001	105.0	106.0	0.69	0.24	0.00
NANRCD001	106.0	107.0	0.62	0.18	0.00
NANRCD001	110.0	111.0	0.45	0.17	0.00
NANRCD001	121.0	122.0	0.31	0.11	0.00
NANRCD001	125.0	126.0	0.46	0.08	0.00
NANRCD001	126.0	127.0	0.34	0.07	0.00
NANRCD001	127.0	128.0	2.37	0.48	0.00
NANRCD001	128.0	129.0	0.35	0.07	0.00
NANRCD001	131.0	132.0	0.27	0.09	0.00
NANRCD001	132.0	133.0	0.52	0.10	0.00
NANRCD001	133.0	134.0	0.16	0.02	0.00
NANRCD001	134.0	135.0	1.55	0.39	0.00
NANRCD001	135.0	136.0	0.32	0.07	0.00
NANRCD001	141.0	142.0	0.14	0.06	0.00
NANRCD001	142.0	143.0	0.19	0.06	0.00
NANRCD001	143.0	144.0	0.38	0.10	0.00
NANRCD001	144.0	145.0	0.26	0.09	0.00
NANRCD001	145.0	146.0	0.22	0.07	0.00
NANRCD001	146.0	147.0	0.20	0.07	0.00
NANRCD001	147.0	148.0	0.27	0.10	0.00
NANRCD001	148.0	149.0	0.20	0.06	0.00

Hole ID	FROM (m)	TO (m)	Cu (%)	Au (g/t)	Ag (g/t)
NANRCD001	149.0	150.0	0.16	0.05	0.00
NANRCD001	150.0	151.0	0.13	0.06	0.00
NANRCD001	151.0	152.0	0.38	0.13	0.00
NANRCD001	152.0	153.0	0.78	0.16	0.00
NANRCD001	153.0	154.0	0.35	0.09	0.00
NANRCD001	154.0	155.0	0.42	0.14	0.00
NANRCD001	155.0	156.0	0.51	0.15	0.00
NANRCD001	160.0	161.0	0.11	0.03	0.00
NANRCD001	161.0	162.0	0.11	0.03	0.00
NANRCD001	162.0	163.0	0.19	0.05	0.00
NANRCD001	163.0	164.0	0.24	0.06	0.00
NANRCD001	164.0	165.0	0.58	0.13	0.00
NANRCD001	165.0	166.0	0.42	0.11	0.00
NANRCD001	166.0	167.0	0.26	0.08	0.00
NANRCD001	167.0	168.0	0.24	0.09	0.00
NANRCD001	168.0	169.0	0.35	0.14	0.00
NANRCD001	169.0	170.0	0.29	0.11	0.00
NANRCD001	170.0	171.0	0.42	0.23	0.00
NANRCD001	171.0	172.0	0.26	0.08	0.00
NANRCD001	172.0	173.0	0.23	0.08	0.00
NANRCD001	173.0	174.0	0.26	0.09	0.00
NANRCD001	174.0	175.0	0.25	0.09	0.00
NANRCD001	175.0	176.0	0.30	0.09	0.00
NANRCD001	176.0	177.0	0.21	0.07	0.00
NANRCD001	177.0	178.0	0.16	0.06	0.00
NANRCD001	178.0	179.0	0.52	0.10	0.00
NANRCD001	179.0	180.0	0.67	0.13	0.00
NANRCD001	180.0	181.0	0.24	0.06	0.00
NANRCD001	181.0	182.0	0.26	0.06	0.00
NANRCD001	182.0	183.0	0.27	0.09	0.00
NANRCD001	183.0	184.0	0.29	0.11	0.00
NANRCD001	184.0	185.0	0.60	0.15	0.00
NANRCD001	185.0	186.0	0.54	0.15	0.00
NANRCD001	186.0	187.0	0.35	0.11	0.00
NANRCD001	187.0	188.0	0.22	0.09	0.00
NANRCD001	188.0	189.0	0.32	0.13	0.00
NANRCD001	189.0	190.0	0.23	0.08	0.00
NANRCD001	190.0	191.0	0.76	0.17	0.00
NANRCD001	191.0	192.0	0.62	0.21	0.00
NANRCD001	192.0	193.0	0.18	0.07	0.00
NANRCD001	203.0	204.0	0.21	0.02	0.00
NANRCD001	204.0	205.0	0.45	0.04	0.00
NANRCD001	205.0	206.0	0.46	0.08	0.00
NANRCD001	206.0	207.0	0.36	0.09	0.00
NANRCD001	207.0	208.0	0.45	0.15	0.00
NANRCD001	208.0	209.0	0.31	0.14	0.00
NANRCD001	209.0	210.0	0.39	0.12	0.00
NANRCD001	210.0	211.0	0.34	0.18	0.00
NANRCD001	211.0	212.0	0.66	0.14	0.00
NANRCD001	212.0	213.0	1.09	0.08	0.00
NANRCD001	213.0	214.0	0.50	0.13	0.00
NANRCD001	214.0	215.0	0.35	0.13	0.00
NANRCD001	215.0	216.0	0.80	0.18	0.00
NANRCD001	216.0	217.0	0.56	0.16	0.00
NANRCD001	217.0	218.0	0.84	0.11	0.00
NANRCD001	218.0	219.0	0.31	0.11	0.00
NANRCD001	219.0	220.0	0.31	0.12	0.00
NANRCD001	220.0	221.0	0.65	0.22	0.00

For personal use only

Hole ID	FROM (m)	TO (m)	Cu (%)	Au (g/t)	Ag (g/t)
NANRCD001	221.0	222.0	0.61	0.21	0.00
NANRCD001	222.0	223.0	1.60	0.34	0.00
NANRCD001	223.0	224.0	0.39	0.14	0.00
NANRCD001	224.0	225.0	0.38	0.13	0.00
NANRCD001	225.0	226.0	0.35	0.15	0.00
NANRCD001	226.0	227.0	0.31	0.12	0.00
NANRCD001	227.0	228.0	1.17	1.15	0.00
NANRCD001	228.0	229.0	0.40	0.15	0.00
NANRCD001	229.0	230.0	0.45	0.21	0.00
NANRCD001	230.0	231.0	0.33	0.12	0.00
NANRCD001	231.0	232.0	0.33	0.15	0.00
NANRCD001	232.0	233.0	0.50	0.13	0.00
NANRCD001	233.0	234.0	0.76	0.27	0.00
NANRCD001	234.0	235.0	0.57	0.29	0.00
NANRCD001	235.0	236.0	0.24	0.05	0.00
NANRCD001	236.0	237.0	0.17	0.06	0.00
NANRCD001	237.0	238.0	1.10	0.52	0.00
NANRCD001	238.0	239.0	1.51	0.65	0.00
NANRCD001	239.0	240.0	0.95	0.39	0.00
NANRCD001	240.0	241.0	0.63	0.33	0.00
NANRCD001	241.0	242.0	0.97	0.35	0.00
NANRCD001	242.0	243.0	0.97	0.39	0.00
NANRCD001	243.0	244.0	0.52	0.14	0.00
NANRCD001	244.0	245.0	0.53	0.09	0.00
NANRCD001	245.0	246.0	1.92	0.37	0.00
NANRCD001	246.0	247.0	0.68	0.31	0.00
NANRCD001	247.0	248.0	0.54	0.24	0.00
NANRCD001	248.0	249.0	1.48	0.38	0.00
NANRCD001	249.0	250.0	0.81	0.21	0.00
NANRCD001	250.0	251.0	1.49	0.53	0.00
NANRCD001	251.0	252.0	0.54	0.17	0.00
NANRCD001	252.0	253.0	0.67	0.23	0.00
NANRCD001	253.0	254.0	1.01	0.28	0.00
NANRCD001	254.0	255.0	0.24	0.09	0.00
NANRCD001	255.0	256.0	0.85	0.22	0.00
NANRCD001	256.0	257.0	0.45	0.16	0.00
NANRCD001	257.0	258.0	0.72	0.30	0.00
NANRCD001	258.0	259.0	0.64	0.24	0.00
NANRCD001	259.0	260.0	0.79	0.33	0.00
NANRCD001	260.0	261.0	2.81	0.74	0.00
NANRCD001	261.0	262.0	1.91	5.73	0.00
NANRCD001	262.0	263.0	0.81	0.55	0.00
NANRCD001	263.0	264.0	0.35	0.13	0.00
NANRCD001	264.0	265.0	0.19	0.07	0.00
NANRCD001	265.0	266.0	0.30	0.22	0.00
NANRCD001	267.0	268.0	0.15	0.06	0.00
NANRCD001	268.0	269.0	0.91	0.27	0.00
NANRCD001	269.0	270.0	0.89	0.31	0.00
NANRCD001	270.0	271.0	0.47	0.15	0.00
NANRCD001	271.0	272.0	0.87	0.34	0.00
NANRCD001	272.0	273.0	0.81	0.29	0.00
NANRCD001	273.0	274.0	0.92	0.38	0.00
NANRCD001	274.0	275.0	0.93	0.37	0.00
NANRCD001	275.0	276.0	1.10	0.34	0.00
NANRCD001	276.0	277.0	1.08	0.27	0.00
NANRCD001	277.0	278.0	1.03	0.36	0.00
NANRCD001	278.0	279.0	1.67	0.57	0.00
NANRCD001	279.0	280.0	1.09	0.51	0.00

Hole ID	FROM (m)	TO (m)	Cu (%)	Au (g/t)	Ag (g/t)
NANRCD001	280.0	281.0	1.03	0.29	0.00
NANRCD001	281.0	282.0	0.94	0.26	0.00
NANRCD001	282.0	283.0	1.49	0.43	0.00
NANRCD001	283.0	284.0	0.48	0.12	0.00
NANRCD001	284.0	285.0	1.23	0.75	0.00
NANRCD001	285.0	286.0	2.19	1.25	0.00
NANRCD001	286.0	287.0	0.64	0.16	0.00
NANRCD001	287.0	288.0	0.55	0.14	0.00
NANRCD001	288.0	289.0	0.27	0.06	0.00
NANRCD001	289.0	290.0	0.61	0.22	0.00
NANRCD001	290.0	291.0	1.03	0.35	0.00
NANRCD001	291.0	292.0	0.99	0.36	0.00
NANRCD001	292.0	293.0	1.04	0.33	0.00
NANRCD001	293.0	294.0	0.30	0.06	0.00
NANRCD001	298.0	299.0	0.19	0.04	0.00
NANRCD001	299.0	299.7	1.61	0.19	0.00
NANRCD001	299.7	301.0	0.41	0.03	0.80
NANRCD001	301.0	302.0	0.23	0.01	0.49
NANRCD001	303.1	304.0	1.93	0.04	3.61
NANRCD001	304.0	305.0	0.91	0.08	1.65
NANRCD001	305.0	306.0	1.01	0.10	1.71
NANRCD001	306.0	307.0	0.64	0.24	1.11
NANRCD001	307.0	308.0	1.14	0.40	1.87
NANRCD001	308.0	309.0	0.74	0.21	1.24
NANRCD001	309.0	310.0	1.39	0.24	2.30
NANRCD001	310.0	311.0	5.07	0.83	7.58
NANRCD001	311.0	312.0	2.56	0.57	4.26
NANRCD001	312.0	313.0	0.83	0.25	1.53
NANRCD001	313.0	314.0	1.26	0.32	2.04
NANRCD001	314.0	315.0	1.08	0.50	1.82
NANRCD001	315.0	316.0	2.79	0.48	5.00
NANRCD001	316.0	317.0	2.00	0.42	3.38
NANRCD001	317.0	318.0	0.53	0.17	0.87
NANRCD001	318.0	319.0	1.07	0.20	1.85
NANRCD001	319.0	320.0	0.72	0.23	1.19
NANRCD001	320.0	321.0	0.54	0.17	0.93
NANRCD001	321.0	322.0	1.00	0.43	1.96
NANRCD001	322.0	323.0	0.85	0.10	1.69
NANRCD001	323.0	324.0	0.56	0.16	1.13
NANRCD001	324.0	325.0	0.20	0.07	0.33
NANRCD001	325.0	326.0	0.29	0.08	0.46
NANRCD001	326.0	327.0	0.26	0.07	0.39
NANRCD001	327.0	328.0	1.03	0.23	2.21
NANRCD001	328.0	329.0	0.42	0.07	1.14
NANRCD001	329.0	330.0	0.25	0.06	0.84
NANRCD001	330.0	331.0	0.40	0.78	2.09
NANRCD001	331.0	332.0	0.36	0.08	1.74
NANRCD001	332.0	333.1	0.72	0.19	3.09
NANRCD001	333.1	334.0	0.11	0.01	0.63
NANRCD001	334.0	335.0	0.41	0.06	1.72
NANRCD001	335.0	336.2	0.78	0.05	2.21
NANRCD001	337.0	338.0	0.30	0.04	1.28
NANRCD001	338.0	339.0	1.01	0.16	3.55
NANRCD001	339.0	340.0	0.69	0.20	2.52
NANRCD001	340.0	341.0	0.67	0.28	2.57
NANRCD001	341.0	342.0	1.78	1.31	6.00
NANRCD001	342.0	343.0	0.94	0.26	2.75
NANRCD001	343.0	344.0	1.64	0.26	4.49

For personal use only

Hole ID	FROM (m)	TO (m)	Cu (%)	Au (g/t)	Ag (g/t)
NANRCD001	344.0	345.0	2.90	1.46	7.68
NANRCD001	345.0	346.0	1.19	0.24	2.94
NANRCD001	346.0	347.0	0.59	0.19	1.56
NANRCD001	348.0	349.0	0.29	0.07	0.70
NANRCD001	349.0	350.0	0.66	0.13	1.42
NANRCD001	350.0	351.0	0.36	0.07	0.69
NANRCD001	351.0	352.0	0.35	0.13	0.71
NANRCD001	352.0	353.0	0.43	0.08	0.76
NANRCD001	353.0	354.0	1.63	0.22	3.45
NANRCD001	354.0	355.0	0.94	0.17	1.90
NANRCD001	355.0	356.0	1.35	0.38	3.30
NANRCD001	356.0	357.0	1.51	1.05	3.96
NANRCD001	357.0	358.0	1.09	0.33	2.96
NANRCD001	358.0	359.0	0.38	0.14	0.95
NANRCD001	359.0	360.0	0.41	0.09	1.17
NANRCD001	360.0	361.0	0.75	0.17	2.37
NANRCD001	361.0	362.0	1.07	0.10	2.86
NANRCD001	362.0	362.5	0.25	1.04	0.92
NANRCD001	363.1	364.0	1.13	0.02	3.41
NANRCD001	364.0	365.0	0.62	0.16	1.47
NANRCD001	365.0	366.0	0.54	0.14	0.97
NANRCD001	366.0	367.0	1.18	0.34	2.64
NANRCD001	367.0	368.0	1.21	0.29	2.29
NANRCD001	368.0	369.0	5.36	0.32	11.80
NANRCD001	369.0	370.0	3.21	1.10	7.70
NANRCD001	370.0	371.0	3.79	0.73	8.93
NANRCD001	371.0	372.3	1.92	0.27	4.30
NANRCD001	377.0	378.0	0.12	0.00	0.49
NANRCD001	378.0	379.0	0.64	0.17	3.22
NANRCD001	379.0	380.0	0.32	0.11	1.00
NANRCD001	382.9	384.0	0.44	0.19	1.68
NANRCD001	384.0	385.2	0.25	0.11	0.91
NANRCD001	389.6	390.0	0.13	0.04	0.19
NANRCD001	390.0	391.0	0.50	0.11	0.83
NANRCD001	391.0	392.0	0.29	0.10	0.55
NANRCD001	400.1	401.0	0.13	0.02	0.25
NANRCD001	401.0	402.0	0.24	0.06	0.41
NANRCD001	402.0	403.0	0.11	0.04	0.20
NANRCD001	404.0	405.0	0.20	0.03	0.41
NANRCD001	405.0	406.0	0.11	0.03	0.21
NANRCD001	406.0	407.0	0.22	0.06	0.32
NANRCD001	407.0	408.0	0.15	0.12	0.23
NANRCD001	408.0	409.0	0.12	0.04	0.23
NANRCD001	432.0	433.0	0.34	0.14	0.84
NANRCD001	434.0	435.0	0.14	0.03	0.46
NANRCD001	435.0	435.7	0.23	0.04	0.74
NANRCD001	435.7	436.4	1.44	0.20	5.97
NANRCD001	438.3	439.1	0.28	0.07	1.08
NANRCD001	441.0	442.0	0.10	0.01	0.43
NANRCD001	442.0	443.0	0.12	0.02	0.49
NANRCD001	444.0	445.0	0.12	0.05	0.62
NANRCD001	451.0	451.7	0.23	0.06	0.45
NANRCD001	478.0	479.0	0.12	0.04	0.38
NANRCD001	479.0	479.7	0.33	0.08	1.01
NANRCD001	479.7	481.0	0.89	0.24	2.76
NANRCD001	481.0	482.0	0.78	0.13	2.22
NANRCD001	482.0	483.0	0.57	0.19	1.43
NANRCD001	483.0	484.0	0.19	0.04	0.38

Hole ID	FROM (m)	TO (m)	Cu (%)	Au (g/t)	Ag (g/t)
NANRCD001	488.0	489.0	1.24	0.12	2.35
NANRCD001	494.0	495.0	0.15	0.04	0.26
NANRCD001	498.0	499.4	0.14	0.01	0.22
NANRCD001	499.4	500.0	1.50	0.07	2.53
NANRCD001	500.0	501.0	1.38	0.26	2.24
NANRCD001	501.0	502.0	2.74	0.49	4.69
NANRCD001	502.0	503.0	0.94	0.15	1.53
NANRCD001	503.0	504.0	1.61	0.28	2.72
NANRCD001	509.7	511.0	0.92	0.22	1.55
NANRCD001	510.5	512.0	4.19	2.80	8.45
NANRCD001	512.0	513.1	0.61	0.17	1.10
NANRCD001	515.0	516.0	0.21	0.05	0.31
NANRCD001	518.0	519.0	0.22	0.07	0.39
NANRCD001	520.2	521.0	1.44	0.18	2.92
NANRCD001	521.0	522.0	0.35	0.06	0.56
NANRCD001	522.0	523.0	0.37	0.05	0.59
NANRCD001	524.6	526.0	0.39	0.06	0.68
NANRCD001	526.0	526.8	0.54	0.13	1.08
NANRCD001	528.0	529.2	0.33	0.07	0.62
NANRCD001	529.2	530.0	0.67	0.12	1.35
NANRCD001	530.0	531.0	0.34	0.07	0.62
NANRCD001	531.0	532.0	0.19	0.03	0.37
NANRCD001	532.0	533.0	0.22	0.05	0.38
NANRCD001	533.0	534.0	0.33	0.08	0.67
NANRCD002	308.0	308.9	0.19	0.01	0.53
NANRCD002	308.9	310.0	0.11	0.02	0.26
NANRCD002	313.1	314.0	1.23	0.84	4.85
NANRCD002	314.0	315.0	1.74	0.47	7.57
NANRCD002	315.0	316.0	0.56	0.14	2.70
NANRCD002	316.0	317.0	0.25	0.06	1.42
NANRCD002	317.0	318.0	0.15	0.04	1.14
NANRCD002	318.0	319.0	0.17	0.06	0.92
NANRCD002	319.0	320.0	0.35	0.14	1.13
NANRCD002	320.0	321.0	0.37	0.12	0.82
NANRCD002	321.0	322.0	0.57	0.17	1.24
NANRCD002	322.0	323.0	1.18	0.15	2.63
NANRCD002	323.0	324.0	0.70	0.15	1.63
NANRCD002	324.0	325.0	0.45	0.05	1.29
NANRCD002	325.0	326.0	0.11	0.04	0.38
NANRCD002	330.2	331.0	0.17	0.05	0.57
NANRCD002	331.0	332.0	0.15	0.04	0.43
NANRCD002	332.0	333.0	0.70	0.17	2.48
NANRCD002	333.0	333.6	0.41	0.03	2.14
NANRCD002	333.6	334.0	0.42	0.09	2.03
NANRCD002	334.0	335.0	0.13	0.01	0.58
NANRCD002	342.9	344.0	0.29	0.06	0.80
NANRCD002	344.0	345.0	2.46	0.78	6.53
NANRCD002	345.0	346.0	2.28	0.34	5.97
NANRCD002	346.0	346.5	0.15	0.03	0.41
NANRCD002	346.5	347.0	3.66	2.15	10.29
NANRCD002	347.0	348.0	1.05	0.13	2.41
NANRCD002	348.0	349.0	0.69	0.17	1.50
NANRCD002	349.0	350.0	0.39	0.12	0.72
NANRCD002	350.0	351.0	0.49	0.16	1.03
NANRCD002	351.0	352.0	0.61	0.13	1.19
NANRCD002	352.0	353.0	0.46	0.12	0.92
NANRCD002	353.0	354.0	0.46	0.11	1.09
NANRCD002	354.0	355.0	0.29	0.08	0.60

For personal use only

Hole ID	FROM (m)	TO (m)	Cu (%)	Au (g/t)	Ag (g/t)
NANRCD002	355.0	356.0	0.71	0.21	1.47
NANRCD002	356.0	357.0	0.38	0.10	0.76
NANRCD002	357.0	358.0	0.57	0.17	1.20
NANRCD002	358.0	359.0	0.47	0.19	0.88
NANRCD002	359.0	360.0	0.42	0.13	0.88
NANRCD002	360.0	361.0	0.70	0.16	1.77
NANRCD002	361.0	362.0	0.84	0.20	1.85
NANRCD002	362.0	363.0	0.39	0.15	0.82
NANRCD002	363.0	364.0	0.61	0.12	1.36
NANRCD002	364.0	365.0	0.46	0.20	0.89
NANRCD002	365.0	366.0	0.80	0.20	1.73
NANRCD002	366.0	366.8	0.28	0.19	0.54
NANRCD002	380.0	380.6	0.14	0.01	0.75
NANRCD002	382.0	383.0	0.11	0.04	0.34
NANRCD002	391.6	392.2	0.14	0.02	0.29
NANRCD002	395.8	397.0	0.42	0.09	0.90
NANRCD002	397.0	398.0	0.26	0.06	0.59
NANRCD002	398.0	399.0	0.55	0.16	1.18
NANRCD002	399.0	400.0	0.24	0.09	0.62
NANRCD002	400.0	401.0	0.84	0.17	1.79
NANRCD002	401.0	402.0	0.22	0.04	0.48
NANRCD002	402.0	403.0	0.48	0.04	1.11
NANRCD002	403.0	404.0	0.17	0.07	0.40
NANRCD002	404.0	405.0	0.50	0.25	1.19
NANRCD002	405.0	406.0	0.18	0.05	0.34
NANRCD002	411.0	412.0	0.16	0.02	0.34
NANRCD002	412.0	413.0	0.90	0.28	1.98
NANRCD002	413.0	413.6	0.84	0.21	1.90
NANRCD002	415.0	416.0	0.12	0.04	0.33
NANRCD002	423.0	424.0	0.10	0.03	0.18
NANRCD002	425.1	426.0	0.40	0.11	0.84
NANRCD002	426.0	427.0	0.19	0.05	0.42
NANRCD002	427.0	428.0	0.35	0.08	0.63
NANRCD002	428.0	429.0	0.59	0.09	1.15
NANRCD002	429.0	430.0	0.37	0.08	0.70
NANRCD002	430.0	431.0	0.40	0.13	0.75
NANRCD002	431.0	431.6	0.73	0.16	1.40
NANRCD002	432.3	433.0	0.13	0.03	0.26
NANRCD002	433.0	434.0	0.79	0.23	1.45
NANRCD002	434.0	435.0	0.52	0.11	0.97
NANRCD002	435.0	436.0	0.89	0.17	1.60
NANRCD002	436.0	437.0	0.83	0.08	1.44
NANRCD002	437.0	438.0	1.03	0.77	1.99
NANRCD002	438.0	439.0	0.61	0.10	1.08
NANRCD002	439.4	440.0	1.19	0.14	2.11
NANRCD002	440.0	441.0	0.34	0.16	0.66

Hole ID	FROM (m)	TO (m)	Cu (%)	Au (g/t)	Ag (g/t)
NANRCD002	441.0	442.0	0.32	0.10	0.60
NANRCD002	442.0	443.0	0.59	0.15	1.07
NANRCD002	443.0	443.8	0.19	0.04	0.36
NANRCD002	443.8	445.0	0.16	0.03	0.28
NANRCD002	445.0	446.0	0.37	0.09	0.63
NANRCD002	446.0	447.0	0.62	0.19	1.01
NANRCD002	447.0	448.0	0.45	0.10	0.76
NANRCD002	448.0	449.0	0.78	0.24	1.27
NANRCD002	449.0	450.0	0.50	0.17	0.85
NANRCD002	450.0	451.0	0.18	0.06	0.31
NANRCD002	451.0	452.0	0.15	0.05	0.25
NANRCD002	452.0	453.0	0.17	0.06	0.26
NANRCD002	453.0	454.0	0.14	0.05	0.21
NANRCD002	454.0	455.0	0.11	0.04	0.19
NANRCD002	455.0	456.0	0.10	0.06	0.18
NANRCD002	460.0	461.0	0.12	0.06	0.19
NANRCD002	461.0	461.8	1.13	0.23	2.26
NANRCD002	461.8	463.0	0.82	0.12	1.57
NANRCD002	463.0	464.0	0.37	0.11	0.69
NANRCD002	464.0	465.0	0.64	0.21	1.16
NANRCD002	465.0	466.0	0.43	0.12	0.81
NANRCD002	466.0	467.0	1.17	0.34	2.23
NANRCD002	467.0	467.9	0.64	0.14	1.13
NANRCD002	472.0	473.0	0.22	0.08	0.37
NANRCD002	473.0	474.0	0.47	0.15	0.83
NANRCD002	474.0	475.0	0.47	0.13	0.82
NANRCD002	475.0	476.0	0.50	0.14	0.87
NANRCD002	476.0	477.0	0.46	0.17	0.78
NANRCD002	477.0	478.0	0.46	0.09	0.81
NANRCD002	478.0	479.0	0.45	0.18	0.96
NANRCD002	479.0	480.0	0.48	0.15	0.89
NANRCD002	480.0	481.0	0.45	0.11	0.85
NANRCD002	481.0	482.0	0.39	0.12	0.71
NANRCD002	482.0	483.0	0.59	0.16	1.16
NANRCD002	483.0	484.0	0.62	0.12	1.33
NANRCD002	484.0	484.8	0.18	0.04	0.58
NANRCD002	557.1	558.0	1.11	0.28	1.78
NANRCD002	558.0	558.7	0.49	0.10	0.71
NANRCD002	564.0	565.0	1.28	0.65	1.82
NANRCD002	565.0	566.0	0.80	12.71	1.99
NANRCD002	566.0	567.0	1.77	0.38	2.56
NANRCD002	567.0	568.4	0.74	0.13	1.07
NANRCD002	568.4	569.5	0.14	0.03	0.23
NANRCD002	569.5	569.8	2.48	0.38	3.71

For personal use only

Forward-Looking Statements

This announcement may contain certain forward-looking statements, guidance, forecasts, estimates, prospects, projections or statements in relation to future matters that may involve risks or uncertainties and may involve significant items of subjective judgement and assumptions of future events that may or may not eventuate (**Forward-Looking Statements**). Forward-Looking Statements can generally be identified by the use of forward-looking words such as "anticipate", "estimates", "will", "should", "could", "may", "expects", "plans", "forecast", "target" or similar expressions and may include, without limitation, statements regarding plans, strategies and objectives of management, anticipated production and expected costs. Indications of, and guidance on future earnings, cash flows, costs, financial position and performance are also Forward-Looking Statements.

Persons reading this announcement are cautioned that such statements are only predictions, and that actual future results or performance may be materially different. Forward-Looking Statements, opinions and estimates included in this announcement are based on assumptions and contingencies which are subject to change, without notice, as are statements about market and industry trends, which are based on interpretation of current market conditions. Forward-Looking Statements are provided as a general guide only and should not be relied on as a guarantee of future performance.

No representation or warranty, express or implied, is made by Solstice that any Forward-Looking Statement will be achieved or proved to be correct. Further, Solstice disclaims any intent or obligation to update or revise any Forward-Looking Statement whether as a result of new information, estimates or options, future events or results or otherwise, unless required to do so by law.

Compliance Statement - New Results

The information in this release that relates to new Exploration Results is based on and fairly represents information and supporting documentation prepared by Mr Nick Castleden, a competent person who is a Member of the Australian Institute of Geoscientists. Mr Castleden is an employee of Solstice Minerals Limited. Mr Castleden has sufficient experience that is relevant to the style of mineralisation and type of deposits under consideration and to the activity which he is undertaking to qualify as a Competent Person as defined in the 2012 Edition of the 'Australasian Code for Reporting of Exploration Results, Mineral Resources and Ore Reserves'. Mr Castleden consents to the inclusion in this release of the new Exploration Results in the form and context in which they appear.

Compliance Statement - Previously Reported Results

The information in this announcement that relates to previously reported Exploration Results and Estimates of Mineral Resources is extracted from the ASX announcements as noted in the 'References' and referenced in the text (**Original Announcements**). The Company confirms that it is not aware of any new information or data that materially affects the relevant information included in the Original Announcements and, in the case of Estimates of Mineral Resources, that all material assumptions and technical parameters underpinning the estimates in the Original Announcements continue to apply and have not materially changed. Solstice confirms that the form and context in which the Competent Persons' findings are presented have not been materially modified from the Original Announcement.

For personal use only

Appendix 1: Nanadie RC and Diamond Drilling – Table 1 (JORC Code, 2012)

Section 1 Sampling Techniques and Data

(Criteria in the section apply to all succeeding sections)

Criteria	JORC Code explanation	Commentary
Sampling techniques	*Nature and quality of sampling (eg cut channels, random chips, or specific specialised industry standard measurement tools appropriate to the minerals under investigation, such as down hole gamma sondes, or handheld XRF instruments, etc). These examples should not be taken as limiting the broad meaning of sampling.*	For reverse circulation (RC) drilling, every 1m sample was cone split into clean pre-numbered calico bags from the rig-mounted cyclone/splitter and remaining sample ground-dumped mostly in rows of 30. Each 5m composite sample was collected from the relevant individual 1m sample piles with a spear and placed into a clean hand-written calico sample bag. For composite samples, proportional amounts of material were collected from each sample pile to create the composite. All sampling was undertaken by Solstice staff. Core sampling comprises half core over intervals between 0.3m to 1.2m. Where field duplicates are sampled, the sample comprises quarter core. All sampling was undertaken by Solstice staff.
	Include reference to measures taken to ensure sample representivity and the appropriate calibration of any measurement tools or systems used.	A QAQC sample is inserted at a rate of 1 in 25 primary samples (Certified Reference Material or Blank QAQC sample), also field Duplicates were inserted at a rate of 1 in 25 Primary samples. Appropriate certified reference materials (CRM) were supplied by OREAS Pty Ltd and Blank material was commercially purchased clean builder's sand. Analysis of QAQC samples inserted by the Company is undertaken to monitor sample representivity and independent laboratory conditions. The CRMs used by the Company are grade and matrix matched as close as possible to interpreted geology. The laboratory (Intertek) also performed its own internal checks including insertion of pulp duplicate, standard, and repeat samples as required. Duplicate samples for RC drilling were collected at the drill site and inserted into the sample stream at a frequency of 1 in 25 Primary samples. The Duplicates were sampled directly at the drill rig along with the Primary samples, with the Duplicate samples split via cone splitter. Core sampling is from one side of the core based on an orientation line marked on the core. Duplicates were collected as quarter core based on the same methods as that for the Primary sample. Diamond drill core is aligned and measured by tape at the field core yard and data is compared to drill contractor core block data consistent with normal industry practice.
	Aspects of the determination of mineralisation that are Material to the Public Report. In cases where 'industry standard' work has been done this would be relatively simple (eg 'reverse circulation drilling was used to obtain 1 m samples from which 3 kg was pulverised to produce a 30 g charge for fire assay'). In other cases more explanation may be required, such as where there is coarse gold that has inherent sampling problems. Unusual commodities or mineralisation types (eg submarine nodules) may warrant disclosure of detailed information	For RC drilling 1m samples were collected in a clean pre-numbered calico bag via a rig-mounted cyclone/splitter with the bulk sample collected into a plastic bucket and laid out on a cleared area of ground in rows of 30 samples. Each 1m split sample is approximately 2-3kg and representative of the metre drilled. All samples are weighed as-received by the laboratory. Each 5m composite sample is collected from each 1m sample pile over the relevant interval using a spear and proportional amounts placed into a hand-written calico sample bag to make up an approximate 2-3kg sample. Core sampling comprises half core over intervals between 0.3m to 1.2m in length. Where field Duplicates are sampled, the sample comprises quarter core. Core samples are collected in new, clean green 200µm sample bags, double bagged and sealed with zip-ties. Bags are labelled and sample book tags are inserted into the bags.
Drilling techniques	*Drill type (eg core, reverse circulation, open-hole hammer, rotary air blast, auger, Bangka, sonic, etc) and details (eg core*	The RC drilling was undertaken by an independent contractor, Core Drilling, using a custom-built truck mounted drill rig. The drill string comprised 6m rods with a standard 5.5inch face sampling RC bit. Each hole was drilled to

For personal use only

Criteria	JORC Code explanation	Commentary
	diameter, triple or standard tube, depth of diamond tails, face-sampling bit or other type, whether core is oriented and if so, by what method, etc).	or near its planned depth. Each drillhole was supervised by a Solstice geologist. Diamond drilling was undertaken by independent contractor, Topdrill, drilling NQ-sized core to EOH from the base of each RC pre-collar. Drill core was routinely oriented at the end of every run using an OmniX42 instrument. The end-of-hole depth of the NANRCD004 tail was 629.1m.
Drill sample recovery	*Method of recording and assessing core and chip sample recoveries and results assessed.*	The RC sample recoveries for each metre were visually assessed by the geologist on site and estimated to be within industry acceptable standards. Moisture content (wet, dry, moist) was recorded in drill logs. Core sample recovery is determined by measuring the quantity of recovered core (after reorientation of core) against the recorded depth. Recovery or loss is recorded in the database.
	Measures taken to maximise sample recovery and ensure representative nature of the samples.	Ground water was encountered in every hole, but samples are predominantly dry. The RC drill rig utilised an onboard 350psi compressor and 1150cfm air pack, and a separate auxiliary 350psi/1150cfm booster air pack and compressor which typically provided dry and representative samples with good recovery. Core representivity was ensured by reconstructing and orienting core prior to marking a "cut line". Sampling was consistently taken from one half of the core based on the "cut line".
	Whether a relationship exists between sample recovery and grade and whether sample bias may have occurred due to preferential loss/gain of fine/coarse material.	No relationship appears to exist between recovery and grade, and no bias is noted between assay grades and sample mass with either RC or diamond samples. Sample mass received by the lab is recorded and reported to Solstice for both RC and diamond samples.
Logging	*Whether core and chip samples have been geologically and geotechnically logged to a level of detail to support appropriate Mineral Resource estimation, mining studies and metallurgical studies.*	Geological logging for both RC and diamond samples was undertaken by a Solstice geologist during drilling and is considered appropriately detailed for this phase of exploration. Geological data for both RC and diamond drill samples is logged according to the Solstice Geology Legend which conforms to industry best practice. This includes logging regolith, lithology, alteration, mineralisation, veining and structural features. Where required the logging recorded the abundance of particular minerals or the intensity of alteration using defined ranges. Geological logging is governed by Solstice's internal geological protocols and procedures document to ensure consistency between loggers. Rock quality designation (RQD) plus alpha and beta angles of structures were collected for diamond drill core.
	Whether logging is qualitative or quantitative in nature. Core (or costean, channel, etc) photography.	Logging of RC and diamond core samples is primarily qualitative in nature and is closely governed by Solstice standard geological protocols and procedures. Transported cover and regolith types were also defined in RC drill sample logging. The logging is considered appropriate for this phase of exploration. All drill core is photographed dry and wet before cutting and sampling is undertaken for future analysis. Core photos are labelled and archived on Solstice computer servers.
	The total length and percentage of the relevant intersections logged.	The RC drillhole samples are logged 100% from surface to the end of hole (EOH) in detail with chip samples collected for every metre in chip trays for archive and future reference. Geological events such as bottom of transported cover, base of complete oxidation, water table, and top of fresh rock are also recorded. The logging is considered appropriate to this phase of exploration. Diamond core is logged in full and visual sulphide percentage estimates are recorded in logs. Log intervals range from 0.3-1.2m in length.
Sub-sampling techniques and	*If core, whether cut or sawn and whether quarter, half or all core taken.*	Sampling comprises half core over intervals between 0.3 to 1.2m. Where field duplicates are sampled, the sample comprises quarter core. Half core was retained in the core trays for future reference. The mass of each core

For personal use only

Criteria	JORC Code explanation	Commentary
sample preparation		sample is typically <5kg. The same portion of core is consistently sampled based on the location of the orientation line.
	If non-core, whether riffled, tube sampled, rotary split, etc and whether sampled wet or dry.	The composite RC drill samples were spear sampled from piles laid out on the ground at the drill site. The majority of samples were collected dry, with very few collected wet or moist. One metre resamples are from samples collected directly from the rig-mounted cyclone/splitter and laid out with the relevant ground dumped sample. The one metre samples are collected in pre-numbered clean calico bags.
	For all sample types, the nature, quality and appropriateness of the sample preparation technique.	For RC drilling, one metre resamples are from samples collected directly from the rig-mounted cyclone/splitter and laid out with the relevant ground dumped sample. The samples were sent to independent laboratory, Intertek, where samples were oven dried at 100C, crushed and pulverised to 85% of total sample passing 75µm, using the SP03 or SP05 methods. The nature and quality of the sample preparation are considered appropriate. The 5m composite RC samples were collected from unmineralised granite where identified by the geologist. Each sample was collected with a spear. These are standard industry practices for this phase of exploration. For diamond drilling, core samples are considered to have very high sample integrity and use of half core and quarter core samples is appropriate. The diamond core sample preparation undertaken by Intertek follows industry best practice for accredited facilities and is considered appropriate for the sample matrix type and analysis method. All laboratory preparation was undertaken in Perth. Diamond core samples are dried and crushed to -3.35mm with coarse reject stored in a refrigerated room for future use. The -3.35mm sub-sample is pulverised to 85% of total sample passing 75µm.
	Quality control procedures adopted for all sub-sampling stages to maximise representivity of samples.	On site, field Duplicate samples are taken at a rate of 1 in 25 Primary samples based on the Company's QAQC procedures, which requires either a CRM, Blank or Duplicate be inserted in the sample stream at least every 25th Primary sample. The CRMs used by the Company are sourced from Geostats Pty Ltd and Oreas™ and are of copper and gold grade and matrix that matched as close as possible to the interpreted geology. At the laboratory stage, internal QAQC pulp duplicates are taken at a rate of 1 in 28 by Intertek. Appropriate CRM material and Control Blanks are also inserted and assessed by Intertek for internal laboratory QAQC. The QAQC Intertek inserted sample data are evaluated by Solstice's independent database manager, Core Geoscience Pty Ltd.
	Measures taken to ensure that the sampling is representative of the in-situ material collected, including for instance results for field duplicate/second-half sampling.	Field Duplicate samples were collected during RC drilling and inserted into the sample batches to check and ensure representivity of sample methods. Pulp repeats and element repeats for all sample types are undertaken by Intertek at the laboratory. The QAQC field inserted sample data are evaluated by Solstice's independent database manager, Core Geoscience Pty Ltd.
	Whether sample sizes are appropriate to the grain size of the material being sampled.	Sample mass for RC drilling of nominally 1.5–3kg for each sample is considered appropriate for the rock type and style of mineralisation. The NQ half core sample sizes are appropriate for the rock type and style of mineralisation.
Quality of assay data and laboratory tests	*The nature, quality and appropriateness of the assaying and laboratory procedures used and whether the technique is considered partial or total.*	Laboratory assaying for all sample types is undertaken by Intertek, an ISO 9001 certified laboratory. All sample types assayed for gold are subjected to the lead collection Fire Assay technique which uses a 50g charge with an ICP-MS finish and is considered to provide near total gold recovery. For all other elements, including copper and silver, the samples are subjected to a Four Acid digest with an ICP/MS or ICP/OES finish and is considered to provide near total digest. Total sulphur content is measured by the Intertek method CSA02. Sulphide sulphur is measured by Intertek method S71/OE. The nature and quality of the procedures and assaying techniques at the laboratory are considered appropriate for the rock type and style of mineralisation.

For personal use only

Criteria	JORC Code explanation	Commentary
		Intertek holds various International Standards Organisation (ISO) certifications, and the laboratory procedures are considered standard industry practice.
	For geophysical tools, spectrometers, handheld XRF instruments, etc, the parameters used in determining the analysis including instrument make and model, reading times, calibrations factors applied and their derivation, etc.	Downhole electromagnetic (DHEM) surveys were undertaken in holes NANRCD001, '004, '005, '009 and '033. The DHEM survey was undertaken by GEM Geophysics and the data was reviewed and modelled by Newexco Exploration Pty Ltd. GEM used a DigiAtlantis System with an EM transmitter at a current of 80A. Base frequency was 2.0833 Hz. The transmission loop used was 400m x 400m. Station spacing of 10m with 5m infill over peaks and cross-overs. Raw data was supplied with date, loop and hole collar coordinates.
	Nature of quality control procedures adopted (eg standards, blanks, duplicates, external laboratory checks) and whether acceptable levels of accuracy (ie lack of bias) and precision have been established.	During RC drilling, field Duplicates are taken on site for samples using the same method as the Primary sample (i.e. spear/cyclone) from piles laid out on the ground or from the cyclone directly as appropriate. Field Duplicates for diamond core samples were taken on site as quarter core samples cut from the half core designated as a Primary sample. Analysis of QAQC and Duplicate samples inserted by the Company is undertaken to monitor sample representivity and independent laboratory conditions. The analysis is undertaken by Solstice's independent database manager, Core Geoscience Pty Ltd, and checked by the Solstice geologists. Acceptable levels of accuracy and precision have been established. At the laboratory Intertek also performed internal checks including insertion of pulp duplicates, CRMs, control blanks and repeats as required. Internal screen checks are also performed to ensure the mass percent passing 75µm is consistently high. The Competent Person is satisfied acceptable levels of accuracy and precision have been established.
Verification of sampling and assaying	*The verification of significant intersections by either independent or alternative company personnel.*	Significant sulphides intersections in core being reported have been checked by experienced, senior Solstice geologists.
	The use of twinned holes.	No twinning of holes was undertaken.
	Documentation of primary data, data entry procedures, data verification, data storage (physical and electronic) protocols.	The primary lithological data for RC and diamond drilling is collected by a Company geologist in the field recording it directly into a database logging sheet on a Toughbook laptop. Data is entered into pre-defined MS Excel based log sheets following the Company's documented internal geological protocols and procedures manual. Validation measures for the field data are built into the MS Excel based log sheets. Sample logs are recorded on paper sheets in the field. Sample data is entered into the database from the sample sheets and provided to the database manager for alignment of assay data. Field data is backed-up each day with logs stored in the Company database hosted on a server. Field data is first verified by senior Company geologists and then sent electronically to Solstice's independent data management company, Core Geoscience Pty Ltd, for incorporation into a Master Database. Core Geoscience conducts several phases of field log data validation to ensure consistency and completeness. The subsequent validated and compiled dataset is exported into appropriate formats (MS Access and Micromine™) for use by Company geologists. Laboratory data is provided electronically to the Company and Core Geoscience Pty Ltd and is validated and imported by Core Geoscience into the Master Database. Data is supplied by Intertek as ASCII text file spreadsheets and PDF certificates signed by the relevant laboratory manager.
	Discuss any adjustment to assay data.	No adjustments have been made to any laboratory assay results.
Location of data points	*Accuracy and quality of surveys used to locate drill holes (collar and down-hole surveys), trenches, mine workings and other locations used in Mineral Resource estimation.*	The initial location of RC and diamond drill collars is recorded using a handheld Garmin GPS-Map unit with an accuracy of +/-3m, using MGA94 Zone 50 South. This method is considered appropriate for this phase of exploration drilling. Downhole surveys were conducted by trained drilling contractor personnel immediately after the completion of every RC hole using a REFLEX, North

For personal use only

Criteria	JORC Code explanation	Commentary
		Seeking survey tool referenced to True North. For the diamond holes an OmniX 42 North seeking gyro tool was used. No Mineral Resource Estimate work has been undertaken.
	Specification of the grid system used.	All drill hole data is recorded in GDA94, zone 50.
	Quality and adequacy of topographic control.	Past explorer Cyprium Metals commissioned a topographic survey in February 2021, completed by Arvista Surveys. A Digital Terrain Model (DTM) was constructed using the data from the aerial survey as well as from existing drillhole surveys and adjusted where low accuracy hand-held GPS pickups created obvious anomalies in the low relief areas of the project.
Data spacing and distribution	*Data spacing for reporting of Exploration Results.*	Drillhole spacing nominally at 80x80m and 40x40m is considered by the Competent Person to be appropriate for the magmatic layered intrusive copper mineralisation being targeted at Nanadie.
	Whether the data spacing and distribution is sufficient to establish the degree of geological and grade continuity appropriate for the Mineral Resource and Ore Reserve estimation procedure(s) and classifications applied.	Past explorer Intermin considered the data spacing 40 to 50m x 20 to 30m to be sufficient to define mineralisation to a 2004 JORC Code Compliant Inferred Resource confidence level in 2013. Cyprium completed infill and extensional drilling to close the drill spacing to a nominal 25m x 25m pattern. This new closer spacing is considered to be more than sufficient to define a 2012 JORC Inferred Mineral Resource Estimate for Nanadie. No updates are being made to the Mineral Resource Estimate at this time.
	Whether sample compositing has been applied.	Where required for RC drilling, a 5m composite sample was collected from each 1m sample pile over the relevant interval using a spear and proportional amounts placed into a hand-written calico sample bag. No compositing is carried out on core samples.
Orientation of data in relation to geological structure	*Whether the orientation of sampling achieves unbiased sampling of possible structures and the extent to which this is known, considering the deposit type.*	Initial RAB drilling by Newcrest (1996), Dominion (1999) and Intermin (2003) was drilled on 060-240° bearing drill lines but the bulk of the subsequent drilling was drilled on east-west drill lines. The drill angle is considered adequate to test the Nanadie Well mineralisation. A number of scissor holes have also been drilled. The strike of the Nanadie Well mineralisation is north to north-northwest and the Cyprium 2020-2021 drilling pattern was designed to achieve unbiased sampling along the strike of the deposit. The horizontal to low angle nature of the oxide/supergene mineralisation was not biased by the use of vertical RC drillholes. The first two holes from the 2020-2021 diamond drill program were drilled at -60 and -80° dip angles to the west with the third hole drilled at -65° to the east and the fourth hole -63° to the east and the fifth hole drilled at -60° to the east. The regional schists and gneisses dip steeply (75°) to the east-northeast but the foliation within the layered intrusives is steep (60-80) to the west-southwest. Further, secondary sulphide veinlets are observed in drill core dipping at 50 to 60° to the northeast. Further, structural analysis is required to determine a more optimum drill angle. The Competent Person is satisfied the orientation of sampling achieved unbiased sampling of structures.
	If the relationship between the drilling orientation and the orientation of key mineralised structures is considered to have introduced a sampling bias, this should be assessed and reported if material.	The current understanding of the Nanadie Well Cu-Au Deposit suggests that current drill orientation has not introduced any preferential sampling bias. The primary disseminated mineralisation appears to have been remobilised into the regional fabric and now dips to the west-southwest. Cross-cutting hydraulically brecciated potentially silver-rich fault structures dip to the north-northeast. Further work is required to determine the optimum drill angle, and it is likely that several drill directions may be required to adequately test all the potential mineralised structural orientations at the Nanadie Well Project.
Sample security	*The measures taken to ensure sample security.*	Chain of sample custody is maintained by Solstice personnel. Samples were collected into 200µm plastic or calico bags which were then secured in numbered polyweave bags at the drill site. These polyweave bags were inserted into Bulka bags and then transported by Solstice staff directly to the Toll IPEC yard in Meekatharra for subsequent transportation to Intertek in Perth. These facilities have lockable yards to maintain security prior to

For personal use only

Criteria	JORC Code explanation	Commentary
		sample processing. Sample submission documents listing the batch number, sample number and order number accompany the samples at each stage and are emailed directly to the laboratory managers. Samples are checked by Intertek to confirm receipt of all samples. If a discrepancy is noted, this is reported by the laboratory to Solstice.
Audits or reviews	*The results of any audits or reviews of sampling techniques and data.*	Internal reviews by experienced senior geologists of sampling techniques and data confirm that sampling has been conducted to industry standards.

Section 2 Reporting of Exploration Results

(Criteria listed in the preceding section also apply to this section)

Criteria	JORC Code explanation	Commentary
Mineral tenement and land tenure status	*Type, reference name/number, location and ownership including agreements or material issues with third parties such as joint ventures, partnerships, overriding royalties, native title interests, historical sites, wilderness or national park and environmental settings.*	Licences E51/1040 and M51/887 are held by Solstice as 100% owner. In addition to statutory State Government Royalties, additional royalties are payable to an original vendor syndicate: • 0.735% of the revenue received from the sale of copper metal or copper in concentrate from the tenement, • 0.49% of the revenue received from the sale of any other metal, mineral or ore from the tenement.
	The security of the tenure held at the time of reporting along with any known impediments to obtaining a licence to operate in the area.	The licences are in good standing and there are no known impediments to renewal of the licence or to obtaining any licence to operate.
Exploration done by other parties	*Acknowledgment and appraisal of exploration by other parties.*	The area has seen extensive historical drilling, including a total of 184 historical RAB RC and/or diamond drillholes in the vicinity of the Nanadie MRE. In summary: Between 1976-1977 BHP Ltd. completed surface mapping, rock chip and soil sampling, 72 shallow 0.5 to 38m deep RAB drillholes targeting Cu, Ni & Zn and geophysical surveys. Between 1987-1993 Dominion Mining Ltd completed a total of 126 shallow RAB holes were drilled to the base of the cover and 9 shallow RC holes adjacent to historic workings to the north and south of the current MRE area. Between 1995-1996 Newcrest Mining Ltd. completed a total of 63 vertical RAB holes on 1km spaced lines with holes 300m apart on each drill line. A single fence of holes from this programme was drilled across the current Nanadie Inferred Resource that included the 23m deep discovery hole ER317-13 with 14m @ 1.2% Cu from 9m down hole. In 1999 Dominion Mining Ltd. drilled 3 fences of RAB holes across the known Nanadie deposit with holes 100m apart on section for a total of 14 drillholes. Their best results were 1m @ 0.7% Cu from holes 99NWAR009 from 8m and 99NWAR011 from 23m. In 2003, Intermin drilled 14 RAB holes that followed up the previously reported Newcrest and Dominion drill intercepts in 2004-2013 Intermin. drilled 95 RC holes 63 of which directly targeted the current Nanadie Well Inferred Resource area, the other 32 holes targeted areas outside the known MRE. During this period, they drilled 89 RAB holes of which 75 were outside the MRE area. In 2004, Intermin engaged Southern Geoscience to complete an Induced Polarisation survey at Nanadie Well. Seven lines were read on 200m section spacings north from 6994800mN. In 2006, Intermin engaged DF-EX Exploration Kalgoorlie to complete a ground magnetic survey using a GSM-19 Overhauser v7.0 total field magnetometer. In 2008, Intermin engaged GPX airborne to fly an airborne helicopter EM survey over the Nanadie Well E51/1040 for 99-line km survey using a bird mounted Geometrics G 822A Caesium vapor optically pumped

For personal use only

Criteria	JORC Code explanation	Commentary
		magnetometer continuously sampling at 1200Hz, sensitive to 0.001nT. In 2012, Intermin commissioned Newexco to complete down hole EM surveys on 4 drill holes and a surface moving loop EM survey using an EMIT - SMARTem24 geophysical receiver. Results from 63 RC and 25 RAB (14 drilled by Intermin, 11 drilled by Newcrest and Dominion) holes were used by Intermin in the estimation of the 2004 JORC Code Compliant Inferred Resource of 36.07Mt @ 0.42% Cu & 0.064 g/t Au (Intermin, 2013). Mithril Ltd 2013-2019. Ground geophysical surveys. 35 RC drillholes into various targets outside Nanadie Resource area including the discovery of the Stark Prospect. Mithril also drilled 5 diamond drillholes but only one hole was drilled into Nanadie Resource area in 2017. Horizon Minerals Ltd drilled 14 RC holes into the Nanadie Resource area in 2019. Between 2020-2024 Cyprium completed 84 RC holes and 7 DD holes over the Nanadie Project licences which culminated in the definition of a JORC 2012 compliant Inferred Mineral Resource Estimate of 40.4Mt @ 0.4% Cu, 0.1g/t AU and 1.0g/t Ag at a cut-off grade of 0.25% copper.
Geology	*Deposit type, geological setting and style of mineralisation.*	The project lies within the Yilgarn Craton and is proximal to the eastern flank of the Murchison Domain within the broader Youanmi terrane. The Nanadie Copper-Gold deposit is hosted within the Barrambie Igneous Complex (BIC) which in turn, is part of the broader Meeline suite. The BIC is interpreted to be Mesoarchaen age, circa 2810Ma, and is intruded by Neoarchaen granites and granodiorites (Ivanic et al., 2010). The BIC is a 20km long elongate mafic intrusive sill that parallels a NE-SW trending shear that marks the eastern margin of the Murchison Domain (Ivanic et al., 2010). The igneous suite is described as east facing and dipping at 75° to the east-northeast (Ivanic et al., 2010). The Nanadie Well layered intrusive is within the BIC and composed of upper greenschist facies deformed and metamorphosed gabbro, leucogabbro, anorthosites and pyroxenites. Surrounding rocks at Nanadie consist of amphibolites, sheared chlorite-quartz-muscovite schists and gneisses and granite/granodiorite intrusive bodies that flank both sides of the Nanadie Well layered intrusive as well as forming irregular granitic dykes and pegmatites that crosscut the earlier mafic intrusives. There is a thin cover generally 0.5 to 6m of Quaternary aeolian sands, soil and calcrete. The primary copper mineralisation (chalcopyrite) at Nanadie Well is associated with pyrite, pyrrhotite and rare pentlandite and minor precious metals including gold and lesser platinum and palladium. Sulphides and precious metals have been later remobilised into the regional west-dipping shear foliation, most likely during regional folding and associated regional metamorphism. Flat lying to low angle oxide/supergene Cu/Au mineralisation occurs at the top of the current and paleo water table levels. The oxidised zone is marked mainly by iron-stained joint surfaces and some secondary Cu mineralisation dominantly malachite with lesser azurite.
Drill hole Information	*A summary of all information material to the understanding of the exploration results including a tabulation of the following information for all Material drill holes:* • *easting and northing of the drill hole collar* • *elevation or RL (Reduced Level – elevation above sea level in metres) of the drill hole*	See Figure 1 in body text and References.

For personal use only

Criteria	JORC Code explanation	Commentary
	collar • *dip and azimuth of the hole* • *down hole length and interception depth* • *hole length.*	
	If the exclusion of this information is justified on the basis that the information is not Material and this exclusion does not detract from the understanding of the report, the Competent Person should clearly explain why this is the case.	Not applicable, all information is included. The Competent Person is satisfied that drillhole information has been adequately considered, and material information has been appropriately described.
Data aggregation methods	*In reporting Exploration Results, weighting averaging techniques, maximum and/or minimum grade truncations (eg cutting of high grades) and cut-off grades are usually Material and should be stated.*	Assay grades are length weighted. The lower cut-off grade for copper assays is 0.2% and 0.1g/t for gold. No upper cut-off grade is applied.
	Where aggregate intercepts incorporate short lengths of high-grade results and longer lengths of low-grade results, the procedure used for such aggregation should be stated and some typical examples of such aggregations should be shown in detail.	Aggregate intercepts reported are length-weighted. Intercepts are reported on the basis of minimum 10m interval at 0.4% copper and 5m maximum internal dilution.
	The assumptions used for any reporting of metal equivalent values should be clearly stated.	Metal equivalent values are not currently being reported.
Relationship between mineralisation widths and intercept lengths	*These relationships are particularly important in the reporting of Exploration Results. If the geometry of the mineralisation with respect to the drill hole angle is known, its nature should be reported. If it is not known and only the down hole lengths are reported, there should be a clear statement to this effect (eg 'down hole length, true width not known').*	Significant intercepts are reported as downhole lengths only.
Diagrams	*Appropriate maps and sections (with scales) and tabulations of intercepts should be included for any significant discovery being reported These should include, but not be limited to a plan view of drill hole collar*	Figures in the main body of this release illustrate the Nanadie deposit mineralisation in both sectional, plan and isometric views and also indicate the variable drillhole angles and azimuths.

Criteria	JORC Code explanation	Commentary
	locations and appropriate sectional views.	
Balanced reporting	*Where comprehensive reporting of all Exploration Results is not practicable, representative reporting of both low and high grades and/or widths should be practiced to avoid misleading reporting of Exploration Results.*	All currently known significant drill assay data has been reported.
Other substantive exploration data	*Other exploration data, if meaningful and material, should be reported including (but not limited to): geological observations; geophysical survey results; geochemical survey results; bulk samples – size and method of treatment; metallurgical test results; bulk density, groundwater, geotechnical and rock characteristics; potential deleterious or contaminating substances.*	Other geological and geophysical work relating to Nanadie Well Project has been reported by previous operators. See ASX releases from Intermin Resources Limited (IRC), Mithril Ltd (MTH) and Horizon Minerals (HRZ). Other historical data can be located on the DEMIRS WAMEX report system. Cyprium completed an airborne magnetic and radiometric survey over the Nanadie Well E51/1040 licence in 2020. Thompson Aviation used a Cessna 210 aircraft flying at a 50m flight height to complete 3176km, 50m east-west line spaced survey. The survey used a Geometrics G822A magnetometer and a Radiation Solutions RSS00 Gamma Ray spectrometer. Downhole EM surveys were conducted on the 2020/21 diamond drill holes at Nanadie Well and Stark in February-March 2021. The EM survey was conducted with continuous sensing tool for electromagnetic conductance anomalies with an Atlantis slim line tri-axial fluxgate magnetometer. All geophysical methods utilised have been standard practice for the generation and acquisition of geophysical data in the resources industry. Other modifying factors such as the metallurgical characteristics, potential environmental factors, hydrological conditions and geotechnical factors have not been investigated at the Nanadie Project at this point in time. These would be considered as part of future resource updates.
Further work	*The nature and scale of planned further work (eg tests for lateral extensions or depth extensions or large-scale step-out drilling). Diagrams clearly highlighting the areas of possible extensions, including the main geological interpretations and future drilling areas, provided this information is not commercially sensitive.*	Further infill and extension RC drilling programmes are planned. The broader Nanadie geological model will be used to identify mineralisation trends and identify areas along strike and down dip that can be targeted for drilling. Further diamond drilling is planned to test for high-grade zones below RC operating depths, aid structural interpretations and to allow more detailed mineralisation domain demarcation. This drill core will also provide additional core for bulk density characterisation. Metallurgical testing is at an advanced planning phase and will utilise the core samples from current core holes. Further studies may be required depending on the outcomes of the initial sighter metallurgical test work.

For personal use only