MAJOR PHASE 2 RC DRILLING COMMENCES AT MINDOOLAH GOLD PROJECT

Australian Securities Exchange Announcement **12 October 2026**

King River Resources Ltd (ASX: KRR) ("KRR" or the "Company") is pleased to provide an exploration update for its **Mindoolah Gold Project** ("Mindoolah" or the "Project"), a historically mined high-grade gold project located approximately 70km north-west of Cue in the highly prospective Murchison Province of Western Australia.

HIGHLIGHTS:

- **Largest Ever Drill Program at Mindoolah:** Over 11,000m Phase 2 RC campaign commencing across eight priority targets.
- **73% of Metres Focused on Major Targets:** Primary focus on Excelsior, Demagnetised Target, and Excelsior Repeat; including the **first deep drill test beneath the historic Excelsior pit**.
- **Phase 1 Follow-Up:** Targeted drilling at **Bertram's** and **Le Soleil** testing strike and depth extensions of high-grade Phase 1 intercepts.
- **Priority Structural & Intrusive Targets:** RC drilling across **Mindoolah Main Reef**, **Cundy**, and **Double Barrel / More Pork**.
- **High-Resolution Geophysics:** Second aeromagnetic survey scheduled to commence in **mid-October 2026** to further refine regional targets.

Managing Director, Graham Gadsby, commented:

"Commencing this 11,082m Phase 2 RC campaign marks a major milestone for Mindoolah, representing our largest targeted drilling program to date at Mindoolah.

Phase 1 achieved its core objective confirming shallow gold mineralisation beneath historical workings while providing the subsurface data required to build a robust geological model. King River Resources Ltd enters Phase 2 with a clearer understanding of structural controls and a far more sophisticated targeting framework.

While the campaign focuses heavily on our primary growth targets Excelsior, the Demagnetised Target, and Excelsior Repeat we are also systematically following up encouraging Phase 1 hits at Bertram's and Le Soleil, as well as testing priority structural targets across the broader system.

With the rig active on site and the expanded aeromagnetic survey kicking off this month, we are entering a catalyst-rich period. Testing deeper extensions, evaluating major geophysical anomalies, and expanding known mineralised zones gives us multiple avenues to drive material growth at Mindoolah."

For personal use only

254 Adelaide Tce Perth WA 6000 | PO Box Z5518, Perth WA 6831 | P: +61 (0)8 9221 8055 E: info@kingriverresources.com.au | kingriverresources.com.au

For personal use only

King River Resources Limited (ASX: KRR) is pleased to advise that its Phase 2 Reverse Circulation (RC) drilling campaign at the Mindoolah Gold Project is commencing, with approximately 11,082m of drilling planned across eight priority prospect areas.

The program represents the Company's largest targeted drilling campaign at Mindoolah to date and has been designed using the integration of recent Phase 1 RC drilling, geological mapping, surface geochemistry, historical exploration data and high-resolution magnetic interpretation. Drilling is underway and being undertaken by Jarahfire Drilling.

Phase 2 RC Drilling Program

Approximately **73% of the planned metres are allocated to Excelsior, the Demag Target and Excelsior Repeat**, reflecting the Company's focus on testing larger-scale structural targets and potential repetitions of known mineralised corridors.

Table 1. Planned RC drill meters by prospect

Prospect	Meters
Excelsior	3,252
Demagnetised Zone	3,150
Excelsior Repeat	1,710
Mindoolah Main Reef	780
Bertram's	720
Cundy	630
Le Soleil	480
Double barrel More Pork	360
Total	**11,082m**

Excelsior – Deep Drill Testing of Interpreted Mineralised Structure

Excelsior represents one of the principal targets of the Phase 2 RC drilling campaign, with **3,252m of drilling planned** to test the continuation of mineralisation beneath and adjacent to the historical open pit.

Excelsior was originally included in the Phase 1 drilling program; however, drilling was not completed at the prospect because the small rig being used at the time could not achieve the planned target depths. The Phase 2 program has therefore been designed to provide the first meaningful test of the deeper Excelsior target, with planned holes extending to depths of up to approximately **354m** beneath the pit.

Historical drilling and sampling at Excelsior have demonstrated the presence of high-grade gold mineralisation associated with quartz veining beneath the existing workings, including the previously reported intersection of **4m @ 9.30 g/t Au from 33m in RCH004** (see Figure 1). Historical sampling within the pit has also returned multiple high-grade gold values from quartz-rich zones, supporting the presence of a mineralised system beneath the historical workings.

Interpretation of the recent high-resolution magnetic data has identified a **north–south-trending structural corridor extending through the Excelsior area**. The feature is characterised by a moderate-intensity, diffuse magnetic response interpreted to represent **demagnetisation associated with hydrothermal alteration and structural disruption**. The spatial relationship between this interpreted structure, the historical mineralised quartz vein system and the known high-grade gold occurrences provides a compelling target for deeper drilling.

254 Adelaide Tce
Perth WA 6000
PO Box Z5518,
Perth WA 6831
P: +61 (0)8 9221 8055
E: info@kingriverresources.com.au
kingriverresources.com.au

For personal use only

The Phase 2 drilling has been designed to test the **down-dip and depth continuity of the interpreted mineralised envelope beneath the pit**, as well as the potential for additional structurally controlled mineralised zones at depth. As illustrated in Figure 1, the principal target remains open beneath the historical workings, with planned drilling designed to intersect the interpreted structure and quartz-stockwork system at progressively greater depths.

The results from Excelsior will also be integrated with the Phase 2 aeromagnetic survey to further refine the geometry and continuity of the interpreted north–south structural corridor and assess its broader significance within the Mindoolah gold system.

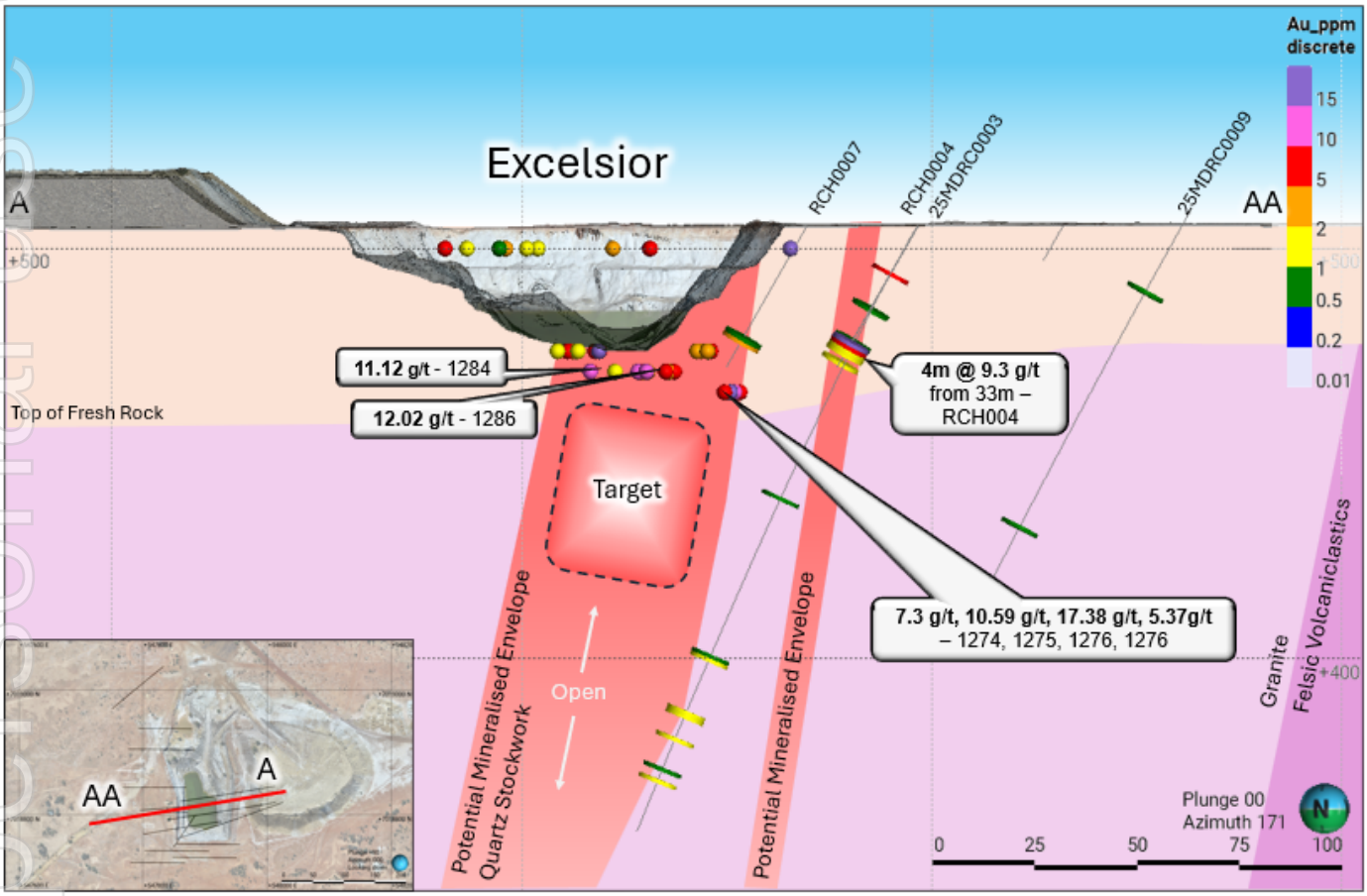

Figure 1. Cross Section +-50m of Excelsior open cut pit with historic grab samples and RC drilling. Accompanied by local geology and exploration drill targets looking South. Drill target area highlighted. Insert of drill area in plan view.

Excelsior Repeat – Testing a Potential Structural Repetition

The **Excelsior Repeat** target is located northeast of the historical Excelsior workings and has been prioritised for Phase 2 RC drilling, with **1,710m planned** to test a potentially repeated mineralised structural setting along the broader Excelsior corridor (Figure 2).

Interpretation of the high-resolution magnetic data has identified a **NNE-trending structural corridor** where the principal structure is intersected by a secondary interpreted structure. This structural convergence is associated with a local disruption of the surrounding magnetic fabric and is interpreted to represent an area of increased structural complexity.

254 Adelaide Tce
Perth WA 6000
PO Box Z5518,
Perth WA 6831
P: +61 (0)8 9221 8055
E: info@kingriverresources.com.au
kingriverresources.com.au

The presence of multiple structural orientations and apparent overprinting suggests repeated deformation within the corridor, which may have enhanced fracture development and permeability, providing favourable pathways for hydrothermal fluid flow.

Importantly, the target lies within the same interpreted structural corridor as the Excelsior gold workings but has **no known historical workings or drilling**, despite occupying a comparable structural position. The Phase 2 program is designed to provide the first direct drill test of whether the structural architecture associated with mineralisation at Excelsior is repeated to the northeast.

If the interpreted structural controls at Excelsior continue along this corridor, the Excelsior Repeat target may represent a previously untested repetition of the same mineralised system. Drilling will therefore focus on testing the interpreted convergence zone and associated structural disruption for evidence of quartz veining, alteration and gold mineralisation.

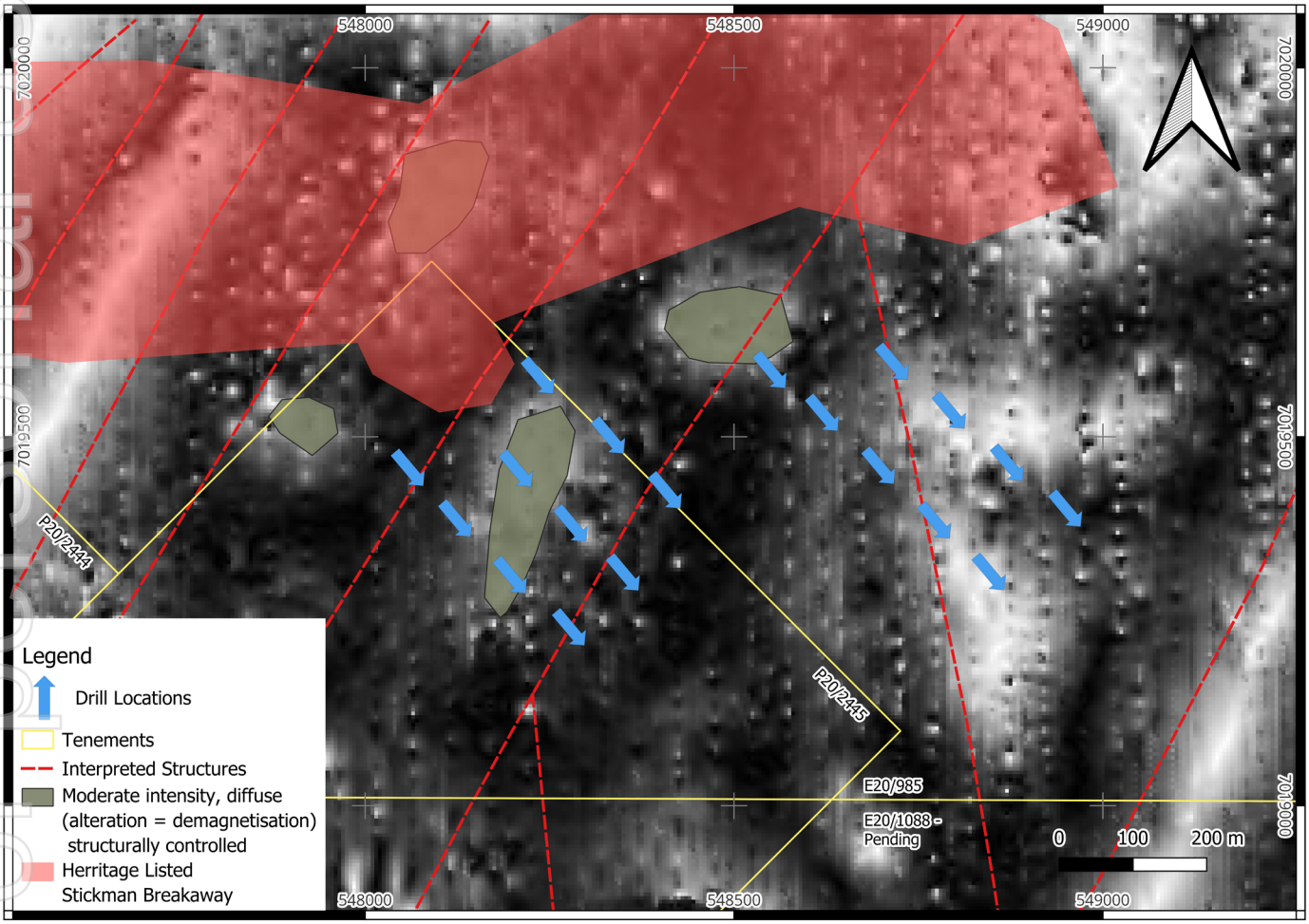

Figure 2. Excelsior Repeat drill program locations on top of RTP 5m TDR with interpreted characteristic, structures and heritage listed Stickman Breakaway.

For personal use only

254 Adelaide Tce
Perth WA 6000
PO Box Z5518,
Perth WA 6831
P: +61 (0)8 9221 8055
E: info@kingriverresources.com.au
kingriverresources.com.au

Demagnetised Target – First Drill Test of a Large Demagnetised Structural Corridor

The **Demagnetised Target**, located immediately west of the Le Soleil prospect, is a major focus of the Phase 2 RC drilling campaign, with **3,150m of drilling planned** to test a broad zone of magnetic depletion interpreted as a potential hydrothermal alteration system (Figure 3).

Interpretation of the high-resolution magnetic data indicates that the demagnetised zone disrupts and locally crosscuts the surrounding magnetic fabric, suggesting that the feature may represent a secondary alteration event rather than primary lithological variation. The target is spatially associated with interpreted north- to northwest-trending structures and lies within a structurally complex corridor where multiple interpreted structural trends converge.

This combination of magnetic depletion and structural complexity is interpreted to represent a favourable setting for hydrothermal fluid flow and alteration. Importantly, the interpreted demagnetised footprint extends well beyond the limits of the historical workings, providing a substantially larger exploration target than the areas previously subjected to mining and shallow exploration.

The Phase 2 drilling program is designed to provide the first systematic drill test of this broader target and will assess whether the interpreted demagnetisation is associated with alteration, quartz veining and gold mineralisation at depth. Drilling will also test the relationship between the demagnetised corridor and the nearby **Le Soleil and Mindoolah Main Reef mineralised systems**, where historical workings demonstrate the presence of gold mineralisation within the broader structural corridor.

The scale of the interpreted magnetic depletion, combined with the convergence of multiple structural orientations and its proximity to known gold mineralisation, makes the Demag Target one of the key untested targets of the Phase 2 program. Results will be used to determine whether the interpreted alteration system represents a broader mineralised corridor extending beyond the historical mining footprint.

For personal use only

254 Adelaide Tce
Perth WA 6000
PO Box Z5518,
Perth WA 6831
P: +61 (0)8 9221 8055
E: info@kingriverresources.com.au
kingriverresources.com.au

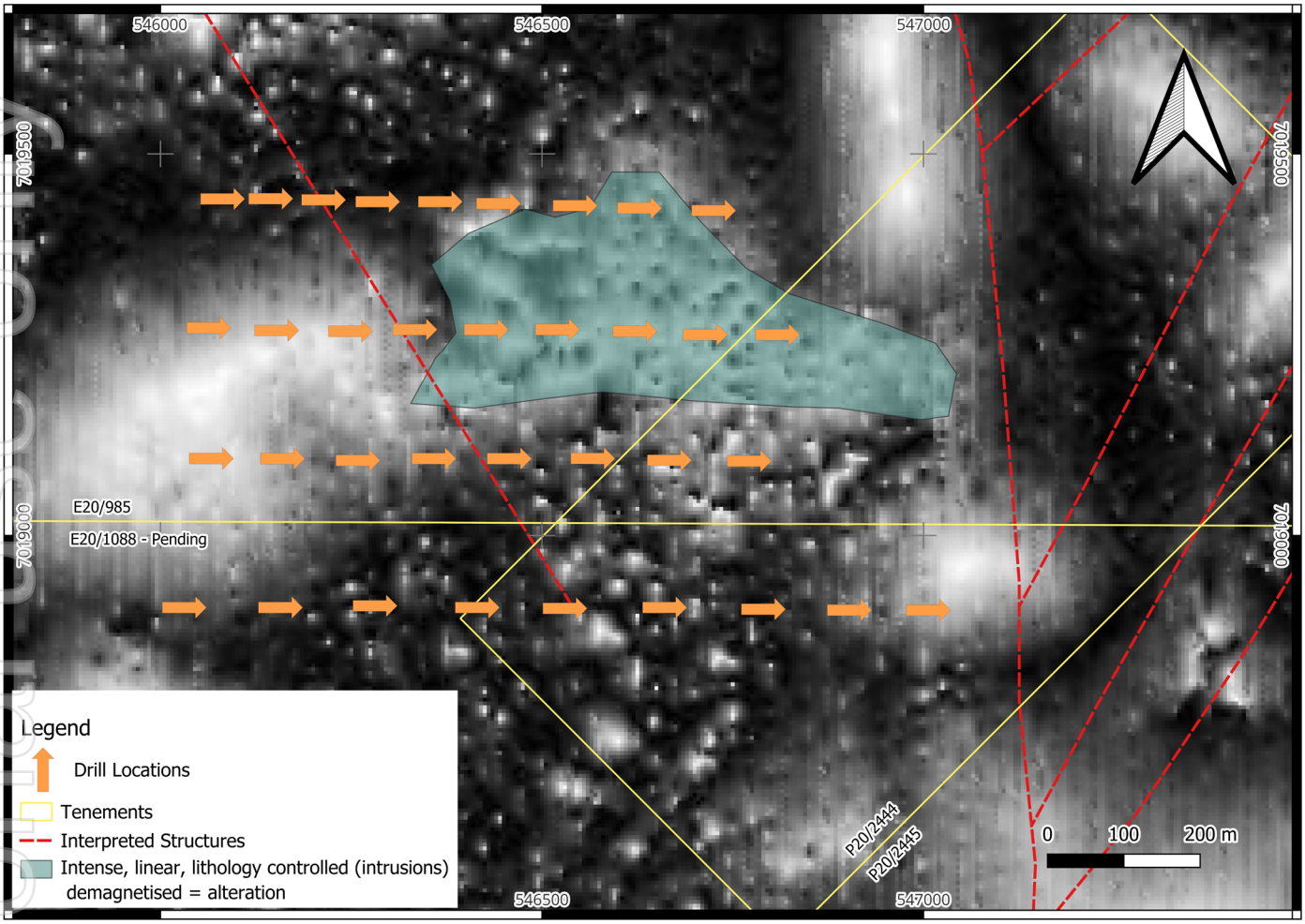

Figure 3. Demagnetisation drill program locations on top of RTP 5m TDR with interpreted demagnetisation zone and structures.

Follow-up of Phase 1 Gold Intersections

Phase 1 drilling at **Bertram's and Le Soleil successfully confirmed gold mineralisation beneath the historical pits**, providing the first meaningful subsurface control beneath these workings. Prior to drilling, targeting was based largely on pit mapping, LiDAR interpretation and historical and recent rock-chip sampling, with limited information available on the geometry and continuity of mineralisation below surface.

The Phase 1 RC chips, together with detailed pit mapping, now provide an improved geological framework from which to build and refine the structural model at both prospects.

At **Bertram's**, Phase 2 drilling will focus on testing the continuity of the mapped **intermediate and felsic dykes and associated quartz veining**, where mineralisation is concentrated along dyke margins and adjacent quartz-stockwork zones. Phase 1 drilling returned:

- **1m @ 13.59 g/t Au from 43m in 26MD001**
- **12m @ 1.10 g/t Au from 35m in 26MD021**, including:
  - **1m @ 2.01 g/t Au from 36m**
  - **1m @ 5.41 g/t Au from 45m**
- **4m @ 1.62 g/t Au from 24m in 26MD007**, including:
  - **1m @ 4.85 g/t Au from 25m**

For personal use only

254 Adelaide Tce
Perth WA 6000
PO Box Z5518,
Perth WA 6831
P: +61 (0)8 9221 8055
E: info@kingriverresources.com.au
kingriverresources.com.au

These intersections complement previous surface sampling from the same structural corridor, which returned **44.3 g/t Au (GM003979), 22.6 g/t Au (GM003981), 8.96 g/t Au (GM003982) and 3.06 g/t Au (GM003983)**. Phase 2 drilling will test the strike and down-dip continuity of these mineralised dyke contacts and quartz-vein systems and assess whether similar mineralised structures repeat beyond the areas tested during Phase 1 (Figure 4).

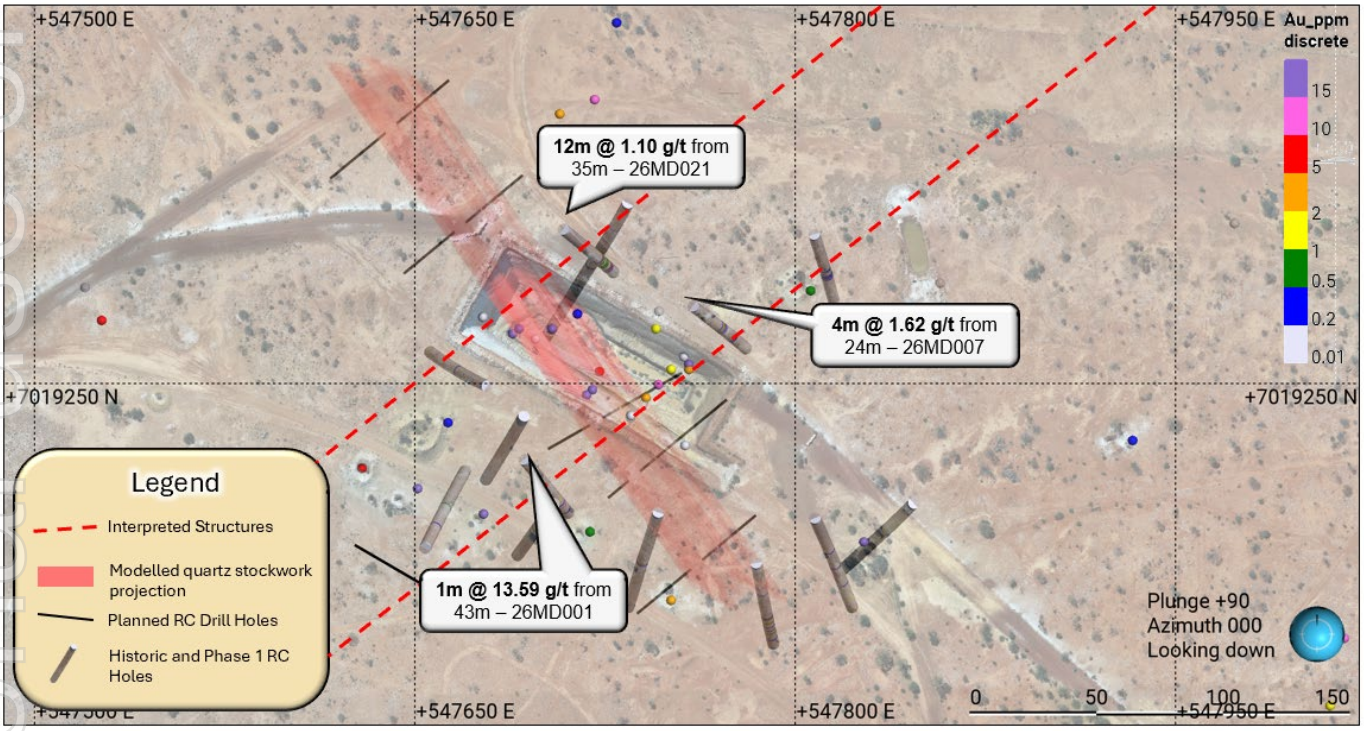

Figure 4. Plan view of Bertram's open cut pit with rock chip grab samples, RC drilling, interpreted structures, modelled quartz stockwork projection and planned RC drill holes.

At **Le Soleil**, Phase 2 drilling will focus on testing the along-strike continuation of the mineralised structure intersected in **26MD022**, which returned **3m @ 4.70 g/t Au from 38m, including 1m @ 10.70 g/t Au from 38m**. The new drilling is designed to determine whether this mineralised zone continues along the interpreted structural trend and to provide additional information on the geometry and continuity of the quartz-vein system beneath the historical workings (Figure 5).

For personal use only

254 Adelaide Tce
Perth WA 6000
PO Box Z5518,
Perth WA 6831
P: +61 (0)8 9221 8055
E: info@kingriverresources.com.au
kingriverresources.com.au

For personal use only

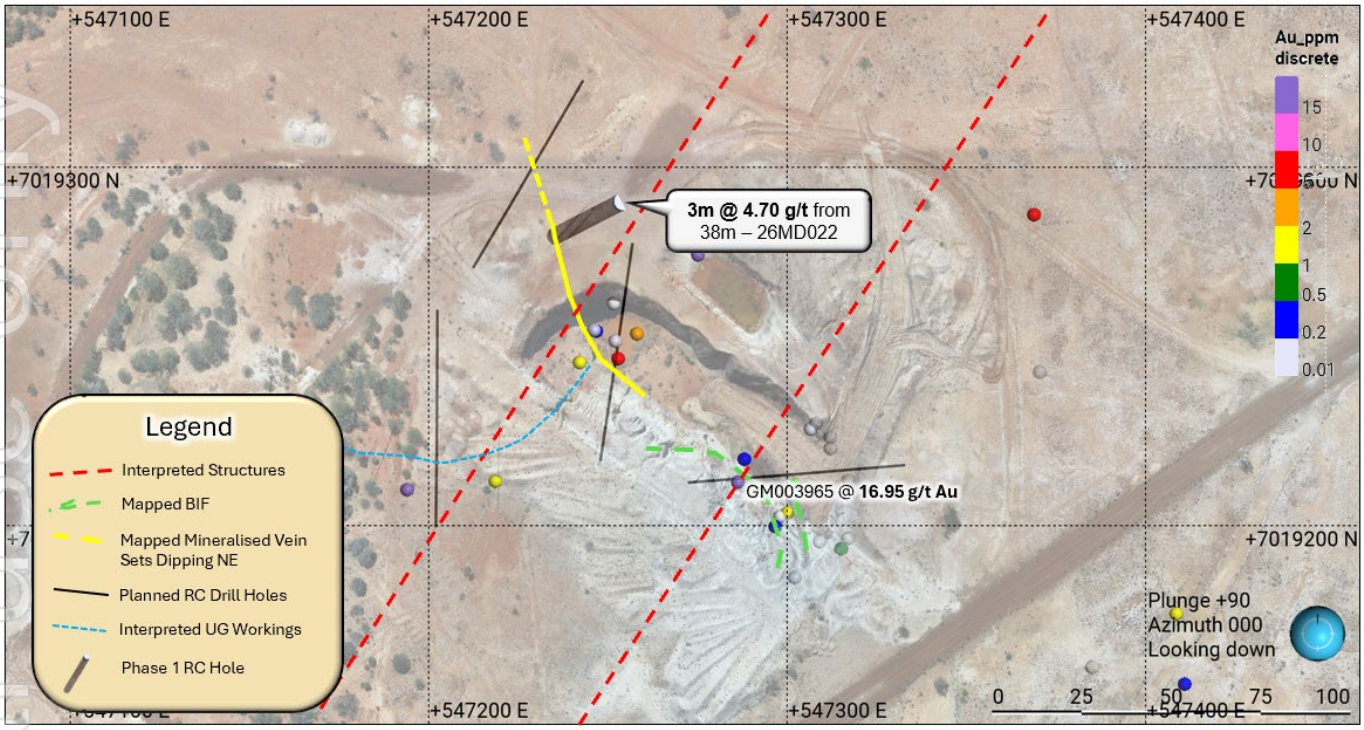

Figure 5. Plan view of Le Soleil open cut pit with rock chip grabs samples, RC drilling, interpreted structures, mapped BIF, mapped mineralised quartz vein, interpreted UG workings and planned RC drill holes.

Additional Priority Targets

Additional RC drilling is planned across **Mindoolah Main Reef, Cundy and Doublebarrel / More Pork**, targeting a series of structurally and geophysically defined prospects supported by recent field mapping, surface geochemistry and historical exploration data.

Mindoolah Main Reef

Approximately **780m of RC drilling** is planned at Mindoolah Main Reef to test a recently identified **2–4m wide chlorite-altered mafic intrusive dyke** exposed within the pit floor. Recent surface sampling of the intrusive returned **1.15 g/t Au (GM003989)** and elevated Ni, Cr and Fe, defining a geochemically distinct target compared with the narrower quartz-vein systems elsewhere at Mindoolah.

The mapped intrusive corridor coincides with an **untested ~100m-long aeromagnetic high** (Figure 6), providing a clear geophysical target for Phase 2 drilling. The program is designed to test the down-dip and along-strike continuity of the intrusive and determine whether gold mineralisation is associated with the mafic body and its structural contacts at depth.

Cundy

Approximately **630m of RC drilling** is planned at Cundy, with the program focused on testing a **major fold hinge interpreted from high-resolution geophysics and supported by pit mapping and previous drilling** (Figure 6). The fold geometry is considered an important structural control on mineralisation, with deformation around the hinge interpreted to have created favourable sites for quartz-vein development and hydrothermal fluid flow.

254 Adelaide Tce
Perth WA 6000
PO Box Z5518,
Perth WA 6831
P: +61 (0)8 9221 8055
E: info@kingriverresources.com.au
kingriverresources.com.au

The Phase 2 drill pattern has been designed to test several components of this structural setting. One hole will test beneath the area where recent surface sampling returned **1.19 g/t Au (GM003960)** and **0.96 g/t Au (GM003958)**, while another is designed to test an interpreted **intersection between structural trends**. Additional holes will target the broader fold-hinge geometry and associated BIF/chert contacts highlighted by geophysical interpretation and pit mapping.

The program is intended to determine whether the fold hinge and intersecting structures act as controls on the distribution and continuity of gold mineralisation at Cundy, and to better constrain the geometry of the mineralised system beneath the historical workings.

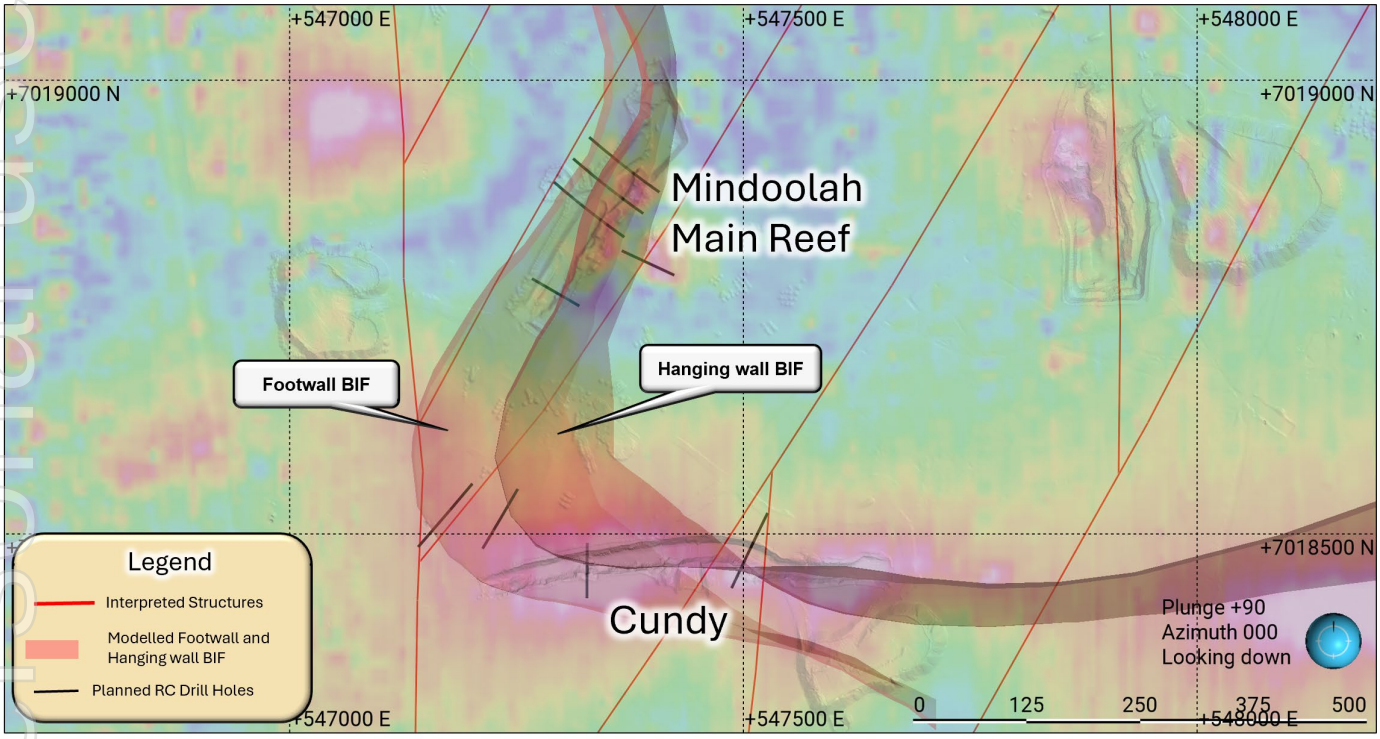

Figure 6. Plan view of Cundy and Mindoolah Main Reef open cut pits with coloured RTP 5m TDR on top of LiDAR, interpreted structures, modelled footwall and hanging wall BIF units and planned RC drill holes.

Doublebarrel More Pork

Approximately **360m of RC drilling** is planned at Doublebarrel / More Pork, located approximately **310m north of Le Soleil**. Recent surface sampling returned **8.11 g/t Au (GM003976)** from a sub-vertical quartz vein within the historical workings (Figure 7).

The prospect is also spatially associated with a local magnetic high and lies along the broader structural corridor extending north from Le Soleil. Phase 2 drilling will provide an initial subsurface test of the quartz-vein system and assess whether mineralisation continues along strike and at depth beyond the historical workings.

For personal use only

254 Adelaide Tce
Perth WA 6000
PO Box Z5518,
Perth WA 6831
P: +61 (0)8 9221 8055
E: info@kingriverresources.com.au
kingriverresources.com.au



Figure 7. Plan view of Doublebarrel More Pork historic workings with new KRR grab sample and planned RC drill holes.

Expanded Aeromagnetic Survey to Commence Mid-October

The Company's Phase 2 aeromagnetic survey is scheduled to commence in **mid-October 2026**, subject to final aircraft availability and weather conditions. The expanded survey has been designed to extend high-resolution magnetic coverage beyond the initial survey area and improve definition of structural corridors, lithological contacts, magnetic depletion zones and potential repetitions of known mineralised systems across the broader Mindoolah Project.

Importantly, commencement of the aeromagnetic survey is independent of the Phase 2 drilling program and will not delay the planned RC campaign. Results from the survey will be progressively integrated with geological mapping, geochemistry and drilling data to refine additional targets for subsequent exploration.

Historical Waste Dump Drilling Program

Final assay results have now been received from the previously completed drilling of historical waste dumps at Mindoolah. The program was designed to assess the distribution and tenor of residual gold mineralisation within material generated from historical mining activities.

While localised gold anomalism was identified, the results did not demonstrate sufficient grade and continuity to support further priority work on the waste dumps at this stage. Accordingly, the Company's exploration focus remains on the primary in-situ gold targets being tested through the Phase 2 RC drilling campaign.

For personal use only

254 Adelaide Tce
Perth WA 6000
PO Box Z5518,
Perth WA 6831
P: +61 (0)8 9221 8055
E: info@kingriverresources.com.au
kingriverresources.com.au

For personal use only

Integrated Exploration Strategy

Phase 2 represents a shift from initial reconnaissance and target definition toward systematic testing of the structural corridors considered most prospective for significant gold mineralisation.
The campaign combines:

- Phase 1 RC drilling results;
- geological and structural mapping;
- surface geochemistry;
- historical drilling and mining data;
- existing high-resolution magnetics; and
- the forthcoming Phase 2 aeromagnetic dataset.

Together, these datasets will be used to progressively refine the geological model and rank targets for further drilling.

Timeline

Preparatory works for the Phase 2 RC drilling program have been completed, including **drill pad preparation and clearing across the planned target areas**, and drilling is now underway.

Phase 2 RC drilling commenced on 7 October 2026 following mobilisation of Jarahfire Drilling to Mindoolah. The approximately **11,082m program will test eight priority prospect areas**, with the majority of planned metres focused on **Excelsior, the Demagnetised Target and Excelsior Repeat**.

The **Phase 2 aeromagnetic survey is expected to commence in mid-October 2026**, subject to weather and aircraft availability. The survey will run independently of the RC drilling program and is not expected to impact the planned drilling schedule.

RC drilling is expected to continue through **October and November 2026**, with geological logging, sampling and interpretation undertaken progressively as drilling advances. Assay results will be received and reviewed as they become available and incorporated into the evolving geological and structural model.

Following completion of the Phase 2 drilling and aeromagnetic programs, the Company will integrate the new drilling, geophysical and geological datasets to refine the interpretation of the broader Mindoolah gold system and rank priority targets for subsequent follow-up drilling.

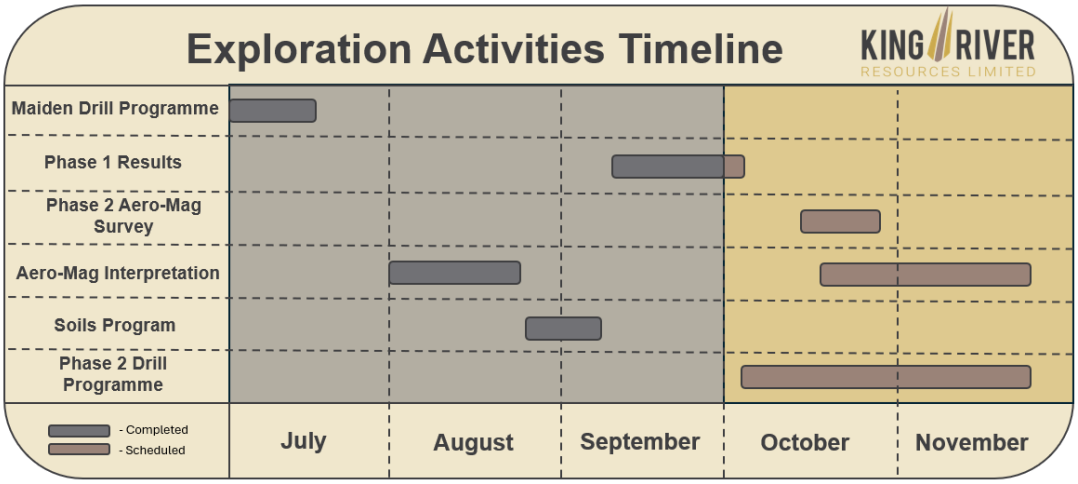

254 Adelaide Tce
Perth WA 6000
PO Box Z5518,
Perth WA 6831
P: +61 (0)8 9221 8055
E: info@kingriverresources.com.au
kingriverresources.com.au

END

This release of this ASX announcement was authorised by the Managing Director, Graham Gadsby, on behalf of the Board of Directors of the Company.

For Further Information Contact:

Graham Gadsby
Managing Director

Email: info@kingriverresources.com.au
Phone:+61 8 92218055

Previous Announcements Related to Mindoolah Gold Project

The references in this announcement to Exploration Results were reported in accordance with Listing Rule 5.7 in the announcement titled:

Date	Title
22nd June 2026	RC Drill Rig Mobilising to Mindoolah Gold Project
11th August 2026	High-Resolution Geophysics Defines New Gold Targets At Mindoolah
17th August 2026	Supplementary Announcement: High-Resolution Geophysics Defines New Gold Targets at Mindoolah
1st September 2026	Structural Mapping & Assays up to 44.3 g/t Au Outline Multi-style Gold System at Mindoolah
5th October 2026	Shallow High-Grade Gold Confirmed at Mindoolah Project

Competent Persons Statement

The Australasian Code for Reporting of Exploration Results, Mineral Resources and Ore Reserves (the 'JORC Code') sets out minimum standards, recommendations and guidelines for Public Reporting in Australasia of Exploration Results, Mineral Resources and Ore Reserves.

The information in this report that relates to Exploration Results is based on information compiled by Sarah Kynaston and Ken Rogers and fairly represents this information. Mr. Rogers is the Chief Geologist and an employee of the Company, and a member of both the Australian Institute of Geoscientists (AIG) and The Institute of Materials Minerals and Mining (IMMM), and a Chartered Engineer of the IMMM. Ms. Kynaston is a Senior Project Geologist and employee of the Company and a member of the Australian Institute of Mining and Metallurgy (AusIMM). Mr. Rogers has sufficient experience of relevance to the styles of mineralisation and the types of deposits under consideration, and to the activities undertaken, to qualify as a Competent Person as defined in the 2012 Edition of the Joint Ore Reserves Committee (JORC) Australasian Code for Reporting of Exploration Results, Mineral Resources and Ore Reserves. Ms. Kynaston and Mr. Rogers consent to the inclusion in this report of the matters based on information in the form and context in which it appears.

Forward Looking Statements

Forward looking statements are only predictions and are not guaranteed. They are subject to known and unknown risks, uncertainties and assumptions, some of which are outside the control of the Company. Past performance is not necessarily a guide to future performance and no representation or warranty is made as to the likelihood of achievement or reasonableness of any forward-looking statements or other forecast. The occurrence of events in the future are subject to risks, uncertainties and other factors that may cause the Company's actual results, performance or achievements to differ from those referred to in this announcement. Given these uncertainties, recipients are cautioned not to place reliance on forward looking statements. Any forward- looking statements in this announcement speak only at the date of issue of this announcement. Subject to any continuing obligations under applicable law and the ASX Listing Rules, the Company, its directors, officers, employees and agents do not give any assurance or guarantee that the occurrence of the events referred to in this announcement will occur as contemplated.

254 Adelaide Tce
Perth WA 6000
PO Box Z5518,
Perth WA 6831
P: +61 (0)8 9221 8055
E: info@kingriverresources.com.au
kingriverresources.com.au

For personal use only

For personal use only

Appendix 1

Figure 1: Collar Locations of Phase 2 RC Drill Program

254 Adelaide Tce
Perth WA 6000
PO Box Z5518,
Perth WA 6831
P: +61 (0)8 9221 8055
E: info@kingriverresources.com.au
kingriverresources.com.au

For personal use only

Table 1: Table of Waste Dump Drilling Intercepts at Mindoolah Mining Centre

* Refer to ASX release RC Drill Rig Mobilising to Mindoolah Gold Project 22 June 2026 for Historic Drill Intercepts*

Reporting above 0.1 g/t Au.

Prospect	Hole	From (m)	To (m)	Down Hole Length (m)	Gold (g/t)
Excelsior WSD	26WD126	0	1	1	1.67
Excelsior WSD	26WD120	11	12	1	1.63
Excelsior WSD	26WD074	3	4	1	1.41
Excelsior WSD	26WD155	3	4	1	1.32
Cundy WSD	26WD060	0	1	1	1.14
Excelsior WSD	26WD142	0	1	1	1.06
MMR WSD	26WD166	2	3	1	0.92
Excelsior WSD	26WD155	2	3	1	0.8
Excelsior WSD	26WD143	12	13	1	0.62
Excelsior WSD	26WD134	10	11	1	0.61
Excelsior WSD	26WD104	3	4	1	0.54
Excelsior WSD	26WD141	7	8	1	0.54
Excelsior WSD	26WD100	1	2	1	0.44
MMR WSD	26WD016	1	2	1	0.42
Cundy WSD	26WD047	4	5	1	0.37
Excelsior WSD	26WD132	1	2	1	0.36
Excelsior WSD	26WD117	0	1	1	0.34
Cundy WSD	26WD072	0	1	1	0.33
Excelsior WSD	26WD153	0	1	1	0.33
MMR WSD	26WD020	3	4	1	0.29
Excelsior WSD	26WD138	0	1	1	0.29
Excelsior WSD	26WD146	7	8	1	0.29
Excelsior WSD	26WD149	6	7	1	0.28
MMR WSD	26WD008	2	3	1	0.27
Cundy WSD	26WD061	5	6	1	0.26
Excelsior WSD	26WD130	1	2	1	0.26
Excelsior WSD	26WD147	9	10	1	0.25
Excelsior WSD	26WD142	7	8	1	0.24
Excelsior WSD	26WD149	7	8	1	0.24
Excelsior WSD	26WD085	10	11	1	0.23
Excelsior WSD	26WD104	2	3	1	0.23
Excelsior WSD	26WD081	9	10	1	0.21
Excelsior WSD	26WD140	8	9	1	0.21
Cundy WSD	26WD070	2	3	1	0.2

254 Adelaide Tce
Perth WA 6000
PO Box Z5518,
Perth WA 6831
P: +61 (0)8 9221 8055
E: info@kingriverresources.com.au
kingriverresources.com.au

For personal use only

Prospect	Hole	From (m)	To (m)	Down Hole Length (m)	Gold (g/t)
Excelsior WSD	26WD143	1	2	1	0.2
Le Soleil WSD	26LS025	0	2	2	0.19
Excelsior WSD	26WD117	1	2	1	0.19
Excelsior WSD	26WD122	9	10	1	0.19
Excelsior WSD	26WD105	0	1	1	0.18
Excelsior WSD	26WD131	0	1	1	0.18
Excelsior WSD	26WD099	0	1	1	0.17
Excelsior WSD	26WD111	0	1	1	0.17
Excelsior WSD	26WD137	0	1	1	0.17
Le Soleil WSD	26LS023	0	3	3	0.16
Cundy WSD	26WD057	4	5	1	0.16
Excelsior WSD	26WD093	0	1	1	0.15
Excelsior WSD	26WD104	11	12	1	0.15
Excelsior WSD	26WD112	0	1	1	0.15
Excelsior WSD	26WD129	12	13	1	0.15
MMR WSD	26WD020	4	5	1	0.14
Excelsior WSD	26WD120	0	1	1	0.14
Excelsior WSD	26WD123	0	1	1	0.14
Excelsior WSD	26WD155	7	8	1	0.14
MMR WSD	26WD020	2	3	1	0.13
Cundy WSD	26WD068	3	4	1	0.13
Excelsior WSD	26WD095	1	2	1	0.13
Excelsior WSD	26WD124	6	7	1	0.13
Excelsior WSD	26WD156	1	2	1	0.13
Le Soleli WSD	26LS070	0	1.5	1.5	0.12
Excelsior WSD	26WD074	0	1	1	0.12
Excelsior WSD	26WD128	1	2	1	0.12
Excelsior WSD	26WD140	0	1	1	0.12
Excelsior WSD	26WD156	0	1	1	0.12
Excelsior WSD	26WD098	0	1	1	0.11
Excelsior WSD	26WD137	3	4	1	0.11
MMR WSD	26WD157	0	1	1	0.11
MMR WSD	26WD166	4	5	1	0.11
MMR WSD	26WD019	1	2	1	0.1
Excelsior WSD	26WD085	0	1	1	0.1
Excelsior WSD	26WD127	0	1	1	0.1
MMR WSD	26WD166	1	2	1	0.1

WSD = Waste Dump
MMR = Mindoolah Main Reef

254 Adelaide Tce
Perth WA 6000
PO Box Z5518,
Perth WA 6831
P: +61 (0)8 9221 8055
E: info@kingriverresources.com.au
kingriverresources.com.au

For personal use only

Table 2: Collar and Survey of Waste Dump Drill Holes

Hole ID	Co-ordinates			Depth (m)	Survey Method	Grid	Azimuth	Dip	Prospect
	Easting	Northing	RL (m)						
26WD001	547086	7018792	514	6	Compass	GDA94 / MGA zone 50	0	-90	Mindoolah Main Reef Waste Dump
26WD002	547087	7018779	514	6	Compass	GDA94 / MGA zone 50	0	-90	
26WD003	547073	7018779	514	6	Compass	GDA94 / MGA zone 50	0	-90	
26WD004	547073	7018795	514	7	Compass	GDA94 / MGA zone 50	0	-90	
26WD005	547059	7018796	514	7	Compass	GDA94 / MGA zone 50	0	-90	
26WD006	547048	7018800	514	7	Compass	GDA94 / MGA zone 50	0	-90	
26WD007	547023	7018795	514	7	Compass	GDA94 / MGA zone 50	0	-90	
26WD008	547008	7018793	514	7	Compass	GDA94 / MGA zone 50	0	-90	
26WD009	547009	7018781	514	7	Compass	GDA94 / MGA zone 50	0	-90	
26WD010	547010	7018767	514	7	Compass	GDA94 / MGA zone 50	0	-90	
26WD011	547012	7018753	514	7	Compass	GDA94 / MGA zone 50	0	-90	
26WD012	547012	7018739	514	7	Compass	GDA94 / MGA zone 50	0	-90	
26WD013	547015	7018726	514	7	Compass	GDA94 / MGA zone 50	0	-90	
26WD014	547016	7018713	514	6	Compass	GDA94 / MGA zone 50	0	-90	
26WD015	547024	7018715	513	6	Compass	GDA94 / MGA zone 50	0	-90	
26WD016	547024	7018727	514	7	Compass	GDA94 / MGA zone 50	0	-90	
26WD017	547027	7018741	514	7	Compass	GDA94 / MGA zone 50	0	-90	
26WD018	547024	7018756	514	6	Compass	GDA94 / MGA zone 50	0	-90	
26WD019	547023	7018766	514	7	Compass	GDA94 / MGA zone 50	0	-90	
26WD020	547025	7018783	514	6	Compass	GDA94 / MGA zone 50	0	-90	
26WD021	547037	7018779	514	6	Compass	GDA94 / MGA zone 50	0	-90	
26WD022	547039	7018765	513	6	Compass	GDA94 / MGA zone 50	0	-90	
26WD023	547038	7018753	513	6	Compass	GDA94 / MGA zone 50	0	-90	
26WD024	547040	7018741	513	6	Compass	GDA94 / MGA zone 50	0	-90	
26WD025	547040	7018728	514	6	Compass	GDA94 / MGA zone 50	0	-90	
26WD026	547039	7018714	513	6	Compass	GDA94 / MGA zone 50	0	-90	
26WD027	547052	7018715	514	6	Compass	GDA94 / MGA zone 50	0	-90	
26WD028	547053	7018728	513	6	Compass	GDA94 / MGA zone 50	0	-90	
26WD029	547052	7018743	513	6	Compass	GDA94 / MGA zone 50	0	-90	
26WD030	547052	7018757	513	5	Compass	GDA94 / MGA zone 50	0	-90	
26WD032	547081	7018730	514	7	Compass	GDA94 / MGA zone 50	0	-90	
26WD035	547063	7018726	513	6	Compass	GDA94 / MGA zone 50	0	-90	
26WD157	547026	7018705	513	6	Compass	GDA94 / MGA zone 50	0	-90	
26WD158	547042	7018705	514	6	Compass	GDA94 / MGA zone 50	0	-90	
26WD159	547054	7018706	514	6	Compass	GDA94 / MGA zone 50	0	-90	
26WD160	547070	7018706	514	6	Compass	GDA94 / MGA zone 50	0	-90	
26WD161	547018	7018805	514	7	Compass	GDA94 / MGA zone 50	0	-90	
26WD162	547001	7018732	514	7	Compass	GDA94 / MGA zone 50	0	-90	

254 Adelaide Tce
Perth WA 6000
PO Box Z5518,
Perth WA 6831
P: +61 (0)8 9221 8055
E: info@kingriverresources.com.au
kingriverresources.com.au

For personal use only

Hole ID	Co-ordinates			Depth (m)	Survey Method	Grid	Azimuth	Dip	Prospect
	Easting	Northing	RL (m)						
26WD163	546999	7018747	514	7	Compass	GDA94 / MGA zone 50	0	-90	Mindoolah Main Reef Waste Dump
26WD164	547000	7018759	514	7	Compass	GDA94 / MGA zone 50	0	-90	
26WD165	547076	7018717	514	7	Compass	GDA94 / MGA zone 50	0	-90	
26WD166	547084	7018708	514	7	Compass	GDA94 / MGA zone 50	0	-90	
26WD167	547088	7018720	514	7	Compass	GDA94 / MGA zone 50	0	-90	
26WD168	547033	7018792	514	6	Compass	GDA94 / MGA zone 50	0	-90	
26WD169	547062	7018755	512	4	Compass	GDA94 / MGA zone 50	0	-90	
26WD031	547049	7018769	513	5	Compass	GDA94 / MGA zone 50	0	-90	Cundy Waste Dump
26WD036	547678	7018404	514	8	Compass	GDA94 / MGA zone 50	0	-90	
26WD037	547689	7018394	514	8	Compass	GDA94 / MGA zone 50	0	-90	
26WD038	547699	7018381	514	8	Compass	GDA94 / MGA zone 50	0	-90	
26WD039	547697	7018369	514	8	Compass	GDA94 / MGA zone 50	0	-90	
26WD040	547689	7018379	514	8	Compass	GDA94 / MGA zone 50	0	-90	
26WD041	547678	7018389	514	8	Compass	GDA94 / MGA zone 50	0	-90	
26WD042	547666	7018399	513	7	Compass	GDA94 / MGA zone 50	0	-90	
26WD043	547653	7018398	512	7	Compass	GDA94 / MGA zone 50	0	-90	
26WD044	547662	7018388	512	7	Compass	GDA94 / MGA zone 50	0	-90	
26WD045	547670	7018379	513	7	Compass	GDA94 / MGA zone 50	0	-90	
26WD046	547687	7018364	514	8	Compass	GDA94 / MGA zone 50	0	-90	
26WD047	547675	7018356	514	8	Compass	GDA94 / MGA zone 50	0	-90	
26WD048	547661	7018350	514	8	Compass	GDA94 / MGA zone 50	0	-90	
26WD049	547651	7018346	514	8	Compass	GDA94 / MGA zone 50	0	-90	
26WD050	547639	7018342	514	8	Compass	GDA94 / MGA zone 50	0	-90	
26WD051	547628	7018338	514	8	Compass	GDA94 / MGA zone 50	0	-90	
26WD052	547615	7018333	514	8	Compass	GDA94 / MGA zone 50	0	-90	
26WD053	547602	7018327	514	8	Compass	GDA94 / MGA zone 50	0	-90	
26WD054	547589	7018321	514	8	Compass	GDA94 / MGA zone 50	0	-90	
26WD055	547583	7018334	514	8	Compass	GDA94 / MGA zone 50	0	-90	
26WD056	547596	7018339	514	8	Compass	GDA94 / MGA zone 50	0	-90	
26WD057	547608	7018342	514	8	Compass	GDA94 / MGA zone 50	0	-90	
26WD058	547599	7018354	514	8	Compass	GDA94 / MGA zone 50	0	-90	
26WD059	547596	7018369	513	7	Compass	GDA94 / MGA zone 50	0	-90	
26WD060	547586	7018376	513	7	Compass	GDA94 / MGA zone 50	0	-90	
26WD061	547582	7018364	513	7	Compass	GDA94 / MGA zone 50	0	-90	
26WD062	547600	7018378	512	6	Compass	GDA94 / MGA zone 50	0	-90	
26WD063	547612	7018375	512	6	Compass	GDA94 / MGA zone 50	0	-90	
26WD064	547617	7018363	512	6	Compass	GDA94 / MGA zone 50	0	-90	
26WD065	547629	7018358	512	6	Compass	GDA94 / MGA zone 50	0	-90	

254 Adelaide Tce
Perth WA 6000
PO Box Z5518,
Perth WA 6831
P: +61 (0)8 9221 8055
E: info@kingriverresources.com.au
kingriverresources.com.au

For personal use only

Hole ID	Co-ordinates			Depth (m)	Survey Method	Grid	Azimuth	Dip	Prospect
	Easting	Northing	RL (m)						
26WD066	547628	7018372	512	6	Compass	GDA94 / MGA zone 50	0	-90	Cundy Waste Dump
26WD068	547642	7018361	513	7	Compass	GDA94 / MGA zone 50	0	-90	
26WD069	547642	7018375	513	7	Compass	GDA94 / MGA zone 50	0	-90	
26WD070	547648	7018388	512	7	Compass	GDA94 / MGA zone 50	0	-90	
26WD071	547657	7018378	513	7	Compass	GDA94 / MGA zone 50	0	-90	
26WD072	547654	7018365	513	7	Compass	GDA94 / MGA zone 50	0	-90	
26WD073	547666	7018371	513	7	Compass	GDA94 / MGA zone 50	0	-90	
26WD074	548003	7018816	518	13	Compass	GDA94 / MGA zone 50	0	-90	Excelsior Waste Dump
26WD075	548016	7018816	518	13	Compass	GDA94 / MGA zone 50	0	-90	
26WD076	548030	7018818	518	13	Compass	GDA94 / MGA zone 50	0	-90	
26WD077	548043	7018822	518	13	Compass	GDA94 / MGA zone 50	0	-90	
26WD078	548055	7018826	518	13	Compass	GDA94 / MGA zone 50	0	-90	
26WD079	548068	7018829	518	13	Compass	GDA94 / MGA zone 50	0	-90	
26WD080	548080	7018833	518	13	Compass	GDA94 / MGA zone 50	0	-90	
26WD081	548092	7018837	518	13	Compass	GDA94 / MGA zone 50	0	-90	
26WD082	548105	7018841	518	14	Compass	GDA94 / MGA zone 50	0	-90	
26WD083	548119	7018850	518	13	Compass	GDA94 / MGA zone 50	0	-90	
26WD084	548131	7018860	519	14	Compass	GDA94 / MGA zone 50	0	-90	
26WD085	548137	7018871	519	14	Compass	GDA94 / MGA zone 50	0	-90	
26WD086	548131	7018883	519	14	Compass	GDA94 / MGA zone 50	0	-90	
26WD087	548122	7018873	519	13	Compass	GDA94 / MGA zone 50	0	-90	
26WD088	548110	7018862	518	13	Compass	GDA94 / MGA zone 50	0	-90	
26WD089	548097	7018855	518	13	Compass	GDA94 / MGA zone 50	0	-90	
26WD090	548087	7018847	518	13	Compass	GDA94 / MGA zone 50	0	-90	
26WD091	548071	7018844	517	12	Compass	GDA94 / MGA zone 50	0	-90	
26WD092	548061	7018839	517	12	Compass	GDA94 / MGA zone 50	0	-90	
26WD093	548050	7018834	517	12	Compass	GDA94 / MGA zone 50	0	-90	
26WD094	548037	7018833	518	13	Compass	GDA94 / MGA zone 50	0	-90	
26WD095	548024	7018829	518	13	Compass	GDA94 / MGA zone 50	0	-90	
26WD096	548013	7018831	518	13	Compass	GDA94 / MGA zone 50	0	-90	
26WD097	547999	7018830	518	13	Compass	GDA94 / MGA zone 50	0	-90	
26WD098	548004	7018838	518	13	Compass	GDA94 / MGA zone 50	0	-90	
26WD099	548016	7018839	518	13	Compass	GDA94 / MGA zone 50	0	-90	
26WD100	548032	7018843	518	13	Compass	GDA94 / MGA zone 50	0	-90	
26WD101	548043	7018843	517	12	Compass	GDA94 / MGA zone 50	0	-90	
26WD102	548052	7018851	517	12	Compass	GDA94 / MGA zone 50	0	-90	
26WD103	548062	7018856	517	12	Compass	GDA94 / MGA zone 50	0	-90	
26WD104	548073	7018861	517	12	Compass	GDA94 / MGA zone 50	0	-90	

254 Adelaide Tce
Perth WA 6000
PO Box Z5518,
Perth WA 6831
P: +61 (0)8 9221 8055
E: info@kingriverresources.com.au
kingriverresources.com.au

For personal use only

Hole ID	Co-ordinates			Depth (m)	Survey Method	Grid	Azimuth	Dip	Prospect
	Easting	Northing	RL (m)						
26WD105	548086	7018865	518	13	Compass	GDA94 / MGA zone 50	0	-90	Excelsior Waste Dump
26WD106	548097	7018871	518	13	Compass	GDA94 / MGA zone 50	0	-90	
26WD107	548107	7018881	518	13	Compass	GDA94 / MGA zone 50	0	-90	
26WD108	548117	7018891	519	13	Compass	GDA94 / MGA zone 50	0	-90	
26WD109	548114	7018908	518	13	Compass	GDA94 / MGA zone 50	0	-90	
26WD110	548099	7018899	518	13	Compass	GDA94 / MGA zone 50	0	-90	
26WD111	548092	7018889	518	13	Compass	GDA94 / MGA zone 50	0	-90	
26WD112	548084	7018879	518	12	Compass	GDA94 / MGA zone 50	0	-90	
26WD113	548074	7018871	517	12	Compass	GDA94 / MGA zone 50	0	-90	
26WD114	548063	7018865	517	11	Compass	GDA94 / MGA zone 50	0	-90	
26WD115	548050	7018860	517	12	Compass	GDA94 / MGA zone 50	0	-90	
26WD116	548039	7018857	517	12	Compass	GDA94 / MGA zone 50	0	-90	
26WD117	548028	7018857	518	12	Compass	GDA94 / MGA zone 50	0	-90	
26WD118	548014	7018854	518	12	Compass	GDA94 / MGA zone 50	0	-90	
26WD119	548000	7018850	518	13	Compass	GDA94 / MGA zone 50	0	-90	
26WD120	548004	7018863	518	12	Compass	GDA94 / MGA zone 50	0	-90	
26WD121	548019	7018867	517	12	Compass	GDA94 / MGA zone 50	0	-90	
26WD122	548030	7018868	517	12	Compass	GDA94 / MGA zone 50	0	-90	
26WD123	548045	7018872	517	12	Compass	GDA94 / MGA zone 50	0	-90	
26WD124	548056	7018873	516	11	Compass	GDA94 / MGA zone 50	0	-90	
26WD125	548067	7018880	517	11	Compass	GDA94 / MGA zone 50	0	-90	
26WD126	548073	7018890	517	12	Compass	GDA94 / MGA zone 50	0	-90	
26WD127	548082	7018902	517	12	Compass	GDA94 / MGA zone 50	0	-90	
26WD128	548092	7018913	518	12	Compass	GDA94 / MGA zone 50	0	-90	
26WD129	548104	7018919	518	13	Compass	GDA94 / MGA zone 50	0	-90	
26WD130	548089	7018922	518	12	Compass	GDA94 / MGA zone 50	0	-90	
26WD131	548080	7018912	517	11	Compass	GDA94 / MGA zone 50	0	-90	
26WD132	548071	7018905	516	11	Compass	GDA94 / MGA zone 50	0	-90	
26WD133	548060	7018897	516	11	Compass	GDA94 / MGA zone 50	0	-90	
26WD134	548050	7018886	516	12	Compass	GDA94 / MGA zone 50	0	-90	
26WD135	548036	7018883	517	11	Compass	GDA94 / MGA zone 50	0	-90	
26WD136	548023	7018880	517	12	Compass	GDA94 / MGA zone 50	0	-90	
26WD137	548009	7018879	517	12	Compass	GDA94 / MGA zone 50	0	-90	
26WD138	547993	7018878	517	12	Compass	GDA94 / MGA zone 50	0	-90	
26WD139	547991	7018889	517	11	Compass	GDA94 / MGA zone 50	0	-90	
26WD140	547986	7018903	517	11	Compass	GDA94 / MGA zone 50	0	-90	
26WD141	547998	7018898	517	11	Compass	GDA94 / MGA zone 50	0	-90	
26WD142	548006	7018889	517	11	Compass	GDA94 / MGA zone 50	0	-90	

254 Adelaide Tce
Perth WA 6000
PO Box Z5518,
Perth WA 6831
P: +61 (0)8 9221 8055
E: info@kingriverresources.com.au
kingriverresources.com.au

For personal use only

Hole ID	Co-ordinates			Depth (m)	Survey Method	Grid	Azimuth	Dip	Prospect
	Easting	Northing	RL (m)						
26WD143	548019	7018891	517	13	Compass	GDA94 / MGA zone 50	0	-90	Excelsior Waste Dump
26WD144	548076	7018927	517	11	Compass	GDA94 / MGA zone 50	0	-90	
26WD145	548066	7018920	516	10	Compass	GDA94 / MGA zone 50	0	-90	
26WD146	548054	7018910	516	11	Compass	GDA94 / MGA zone 50	0	-90	
26WD147	548046	7018921	516	10	Compass	GDA94 / MGA zone 50	0	-90	
26WD148	548056	7018927	516	10	Compass	GDA94 / MGA zone 50	0	-90	
26WD149	548039	7018937	516	10	Compass	GDA94 / MGA zone 50	0	-90	
26WD150	548014	7018810	518	13	Compass	GDA94 / MGA zone 50	0	-90	
26WD151	548029	7018810	518	13	Compass	GDA94 / MGA zone 50	0	-90	
26WD152	548044	7018807	518	12	Compass	GDA94 / MGA zone 50	0	-90	
26WD153	548057	7018810	518	13	Compass	GDA94 / MGA zone 50	0	-90	
26WD154	548068	7018815	518	13	Compass	GDA94 / MGA zone 50	0	-90	
26WD155	548079	7018819	518	13	Compass	GDA94 / MGA zone 50	0	-90	
26WD156	548089	7018825	518	13	Compass	GDA94 / MGA zone 50	0	-90	
26LS001	547038	7019079	511	2	Compass	GDA94 / MGA zone 50	0	-90	Le Soleli Waste Dump
26LS002	547048	7019079	511	2	Compass	GDA94 / MGA zone 50	0	-90	
26LS003	547060	7019080	511	2	Compass	GDA94 / MGA zone 50	0	-90	
26LS004	547071	7019079	510	2	Compass	GDA94 / MGA zone 50	0	-90	
26LS005	547083	7019078	511	3	Compass	GDA94 / MGA zone 50	0	-90	
26LS006	547035	7019093	510	2	Compass	GDA94 / MGA zone 50	0	-90	
26LS007	547046	7019091	510	2	Compass	GDA94 / MGA zone 50	0	-90	
26LS008	547058	7019090	510	2	Compass	GDA94 / MGA zone 50	0	-90	
26LS009	547071	7019091	510	2	Compass	GDA94 / MGA zone 50	0	-90	
26LS010	547084	7019090	510	2	Compass	GDA94 / MGA zone 50	0	-90	
26LS011	547024	7019104	510	2	Compass	GDA94 / MGA zone 50	0	-90	
26LS012	547033	7019104	510	1	Compass	GDA94 / MGA zone 50	0	-90	
26LS013	547047	7019104	510	1	Compass	GDA94 / MGA zone 50	0	-90	
26LS014	547060	7019105	510	1.5	Compass	GDA94 / MGA zone 50	0	-90	
26LS015	547073	7019104	510	2	Compass	GDA94 / MGA zone 50	0	-90	
26LS016	547084	7019105	510	2	Compass	GDA94 / MGA zone 50	0	-90	
26LS017	547097	7019107	510	2	Compass	GDA94 / MGA zone 50	0	-90	
26LS018	547009	7019118	509	2	Compass	GDA94 / MGA zone 50	0	-90	
26LS019	547022	7019117	510	2	Compass	GDA94 / MGA zone 50	0	-90	
26LS020	547033	7019117	510	2	Compass	GDA94 / MGA zone 50	0	-90	
26LS021	547045	7019118	510	3	Compass	GDA94 / MGA zone 50	0	-90	
26LS022	547057	7019117	510	3	Compass	GDA94 / MGA zone 50	0	-90	
26LS023	547071	7019117	510	3	Compass	GDA94 / MGA zone 50	0	-90	
26LS024	547083	7019116	510	2	Compass	GDA94 / MGA zone 50	0	-90	

254 Adelaide Tce
Perth WA 6000
PO Box Z5518,
Perth WA 6831
P: +61 (0)8 9221 8055
E: info@kingriverresources.com.au
kingriverresources.com.au

For personal use only

Hole ID	Co-ordinates			Depth (m)	Survey Method	Grid	Azimuth	Dip	Prospect
	Easting	Northing	RL (m)						
26LS025	547094	7019117	509	2	Compass	GDA94 / MGA zone 50	0	-90	Le Soleli Waste Dump
26LS026	546988	7019129	508	1	Compass	GDA94 / MGA zone 50	0	-90	
26LS027	547000	7019127	509	1	Compass	GDA94 / MGA zone 50	0	-90	
26LS028	547012	7019127	509	1.5	Compass	GDA94 / MGA zone 50	0	-90	
26LS029	547025	7019126	509	2	Compass	GDA94 / MGA zone 50	0	-90	
26LS030	547036	7019127	510	2	Compass	GDA94 / MGA zone 50	0	-90	
26LS031	547047	7019127	510	2	Compass	GDA94 / MGA zone 50	0	-90	
26LS032	547062	7019127	510	3	Compass	GDA94 / MGA zone 50	0	-90	
26LS033	547073	7019127	510	2	Compass	GDA94 / MGA zone 50	0	-90	
26LS034	547086	7019127	509	2	Compass	GDA94 / MGA zone 50	0	-90	
26LS035	546910	7019142	507	1	Compass	GDA94 / MGA zone 50	0	-90	
26LS036	546938	7019138	508	1	Compass	GDA94 / MGA zone 50	0	-90	
26LS037	546949	7019140	508	1	Compass	GDA94 / MGA zone 50	0	-90	
26LS038	546961	7019139	508	1	Compass	GDA94 / MGA zone 50	0	-90	
26LS039	546974	7019139	508	1	Compass	GDA94 / MGA zone 50	0	-90	
26LS040	546986	7019138	508	1	Compass	GDA94 / MGA zone 50	0	-90	
26LS041	547000	7019138	508	1.5	Compass	GDA94 / MGA zone 50	0	-90	
26LS042	547011	7019139	509	1.5	Compass	GDA94 / MGA zone 50	0	-90	
26LS043	547024	7019139	509	2	Compass	GDA94 / MGA zone 50	0	-90	
26LS044	547037	7019139	509	2	Compass	GDA94 / MGA zone 50	0	-90	
26LS045	547048	7019141	510	3	Compass	GDA94 / MGA zone 50	0	-90	
26LS046	547062	7019139	510	2	Compass	GDA94 / MGA zone 50	0	-90	
26LS047	546909	7019154	507	0.5	Compass	GDA94 / MGA zone 50	0	-90	
26LS048	546923	7019153	507	0.5	Compass	GDA94 / MGA zone 50	0	-90	
26LS049	546938	7019151	508	1	Compass	GDA94 / MGA zone 50	0	-90	
26LS050	546949	7019152	508	1	Compass	GDA94 / MGA zone 50	0	-90	
26LS051	546960	7019152	508	1	Compass	GDA94 / MGA zone 50	0	-90	
26LS052	546972	7019152	508	1	Compass	GDA94 / MGA zone 50	0	-90	
26LS053	546985	7019151	508	1.5	Compass	GDA94 / MGA zone 50	0	-90	
26LS054	546998	7019151	508	1.5	Compass	GDA94 / MGA zone 50	0	-90	
26LS055	547011	7019151	508	1.5	Compass	GDA94 / MGA zone 50	0	-90	
26LS056	547024	7019151	508	1.5	Compass	GDA94 / MGA zone 50	0	-90	
26LS057	547035	7019151	509	1.5	Compass	GDA94 / MGA zone 50	0	-90	
26LS058	547047	7019152	509	2	Compass	GDA94 / MGA zone 50	0	-90	
26LS059	547060	7019152	509	2	Compass	GDA94 / MGA zone 50	0	-90	
26LS060	546912	7019168	507	0.5	Compass	GDA94 / MGA zone 50	0	-90	
26LS061	546922	7019167	507	0.5	Compass	GDA94 / MGA zone 50	0	-90	
26LS062	546936	7019167	507	0.5	Compass	GDA94 / MGA zone 50	0	-90	

254 Adelaide Tce
Perth WA 6000
PO Box Z5518,
Perth WA 6831
P: +61 (0)8 9221 8055
E: info@kingriverresources.com.au
kingriverresources.com.au

For personal use only

Hole ID	Co-ordinates			Depth (m)	Survey Method	Grid	Azimuth	Dip	Prospect
	Easting	Northing	RL (m)						
26LS063	546950	7019166	508	1	Compass	GDA94 / MGA zone 50	0	-90	Le Soleli Waste Dump
26LS064	546963	7019166	508	1	Compass	GDA94 / MGA zone 50	0	-90	
26LS065	546976	7019166	508	1	Compass	GDA94 / MGA zone 50	0	-90	
26LS066	546988	7019166	508	1	Compass	GDA94 / MGA zone 50	0	-90	
26LS067	546998	7019166	508	1	Compass	GDA94 / MGA zone 50	0	-90	
26LS068	547011	7019164	508	1	Compass	GDA94 / MGA zone 50	0	-90	
26LS069	547024	7019165	508	1	Compass	GDA94 / MGA zone 50	0	-90	
26LS070	547038	7019164	509	1.5	Compass	GDA94 / MGA zone 50	0	-90	
26LS071	547046	7019163	509	2.5	Compass	GDA94 / MGA zone 50	0	-90	
26LS072	546911	7019176	507	1	Compass	GDA94 / MGA zone 50	0	-90	
26LS073	546924	7019177	507	1	Compass	GDA94 / MGA zone 50	0	-90	
26LS074	546937	7019177	507	1	Compass	GDA94 / MGA zone 50	0	-90	
26LS075	546948	7019176	507	1	Compass	GDA94 / MGA zone 50	0	-90	
26LS076	546962	7019178	508	1	Compass	GDA94 / MGA zone 50	0	-90	
26LS077	546974	7019179	508	1.5	Compass	GDA94 / MGA zone 50	0	-90	
26LS078	546986	7019178	508	1.5	Compass	GDA94 / MGA zone 50	0	-90	
26LS079	546999	7019178	508	1	Compass	GDA94 / MGA zone 50	0	-90	
26LS080	547011	7019177	508	1	Compass	GDA94 / MGA zone 50	0	-90	
26LS081	547023	7019176	508	1	Compass	GDA94 / MGA zone 50	0	-90	
26LS082	547033	7019177	507	0.5	Compass	GDA94 / MGA zone 50	0	-90	
26LS083	546913	7019190	507	1	Compass	GDA94 / MGA zone 50	0	-90	
26LS084	546924	7019190	507	1	Compass	GDA94 / MGA zone 50	0	-90	
26LS085	546934	7019189	507	1	Compass	GDA94 / MGA zone 50	0	-90	
26LS086	546946	7019189	507	1	Compass	GDA94 / MGA zone 50	0	-90	
26LS087	546960	7019189	507	1	Compass	GDA94 / MGA zone 50	0	-90	
26LS088	546973	7019189	507	1	Compass	GDA94 / MGA zone 50	0	-90	
26LS089	546986	7019190	507	1	Compass	GDA94 / MGA zone 50	0	-90	
26LS090	546998	7019190	507	1	Compass	GDA94 / MGA zone 50	0	-90	
26LS091	547010	7019190	507	1	Compass	GDA94 / MGA zone 50	0	-90	
26LS092	546927	7019200	507	1	Compass	GDA94 / MGA zone 50	0	-90	
26LS093	546936	7019203	507	1.5	Compass	GDA94 / MGA zone 50	0	-90	
26LS094	546949	7019203	507	1.5	Compass	GDA94 / MGA zone 50	0	-90	
26LS095	546963	7019203	507	1.5	Compass	GDA94 / MGA zone 50	0	-90	
26LS096	546974	7019203	507	1	Compass	GDA94 / MGA zone 50	0	-90	
26LS097	546985	7019203	507	1	Compass	GDA94 / MGA zone 50	0	-90	
26LS098	546997	7019202	507	0.5	Compass	GDA94 / MGA zone 50	0	-90	
26LS099	546948	7019214	507	1	Compass	GDA94 / MGA zone 50	0	-90	
26LS100	546960	7019214	507	1	Compass	GDA94 / MGA zone 50	0	-90	

254 Adelaide Tce
Perth WA 6000
PO Box Z5518,
Perth WA 6831
P: +61 (0)8 9221 8055
E: info@kingriverresources.com.au
kingriverresources.com.au

For personal use only

Hole ID	Co-ordinates			Depth (m)	Survey Method	Grid	Azimuth	Dip	Prospect
	Easting	Northing	RL (m)						
26LS101	546972	7019215	507	0.5	Compass	GDA94 / MGA zone 50	0	-90	Le Soleli Waste Dump
26LS102	546962	7019226	506	0.5	Compass	GDA94 / MGA zone 50	0	-90	

Table 3: List of Mindoolah Project Tenements and respective status

Tenement	Granted/Pending
P20/2444	12/11/2021
P20/2445	12/11/2021
E20/985	26/11/2021
ELA20/1088	Pending

254 Adelaide Tce
Perth WA 6000
PO Box Z5518,
Perth WA 6831
P: +61 (0)8 9221 8055
E: info@kingriverresources.com.au
kingriverresources.com.au

Appendix 2: King River Resources Limited JORC 2012 Table 1

The following section is provided to ensure compliance with the JORC (2012) requirements for the reporting of exploration results:

MINDOOLAH PROJECT – REVERSE CIRCULATION (RC) WASTE DUMP SAMPLING

SECTION 1: SAMPLING TECHNIQUES AND DATA

Criteria	JORC Code explanation	Commentary
Sampling Techniques	*Nature and quality of sampling (e.g. cut channels, random chips, or specific specialised industry standard measurement tools appropriate to the minerals under investigation, such as down hole gamma sondes, or handheld XRF instruments, etc.). These examples should not be taken as limiting the broad meaning of sampling.*	• Industry-standard drilling methods, such as reverse circulation drilling (RC) were used to sample the project. Chips are produced and sampled for assays. • The RC drilling was to generally accepted industry standards producing 1.0m samples which were collected beneath the cyclone and then passed through a cone splitter. • The splitter reject sample was collected into plastic buckets and laid out on the ground in 1-6m rows. • RC Chips were sampled at 1m intervals to produce an approximate representative 3kg sample into pre-numbered calico sample bags. • The full length of each hole drilled was sampled when drilling RC. • RC samples were submitted to ALS Perth for gold analysis by PhotonAssay™ (PAAU02). Samples were dried, crushed to approximately 3 mm and homogenised, with an approximately 500 g aliquot presented for analysis. Samples unsuitable for PhotonAssay™, including underweight samples, were analysed by fire assay (Au-AA25).
Sampling Techniques (continued)	*Include reference to measures taken to ensure sample representivity and the appropriate calibration of any measurement tools or systems used.*	
	Aspects of the determination of mineralisation that are Material to the Public Report. *In cases where 'industry standard' work has been done this would be relatively simple (e.g. 'reverse circulation drilling was used to obtain 1 m samples from which 3 kg was pulverised to produce a 30 g charge for fire assay'). In other cases more explanation may be required, such as where there is coarse gold that has inherent sampling problems. Unusual commodities or mineralisation types (e.g. submarine nodules) may warrant disclosure of detailed information.*	
Drilling techniques	*Drill type (e.g. core, reverse circulation, open<hole hammer, rotary air blast, auger, Bangka, sonic, etc.) and details (e.g. core diameter, triple or standard tube, depth of diamond tails, face<sampling bit or other type, whether core is oriented and if so, by what method, etc.).*	Reverse Circulation (RC) drilling was undertaken using an Epiroc ROC L8 track-mounted drill rig operated by VM Drilling. Drilling utilised a down-the-hole hammer and dual-wall drill rods, with compressed air returning drill cuttings through the inner tube to a cyclone and cone splitter. Samples were collected at nominal 1 m intervals apart from 0.5m thick areas. The drilling method was selected to provide representative rock-chip samples suitable for geological logging and gold assay.
Drill sample recovery	*Method of recording and assessing core and chip sample recoveries and results assessed,* *Measures taken to maximise sample recovery and ensure representative nature of the samples.* *Whether a relationship exists between sample recovery and grade and whether sample bias may have occurred due to preferential loss/gain of fine/coarse material.*	• RC sample recovery was monitored throughout drilling by Company geological personnel. Sample recovery was qualitatively assessed from the volume of material returned from the cyclone and cone splitter and recorded as good, fair, poor or no sample.

254 Adelaide Tce
Perth WA 6000
PO Box Z5518,
Perth WA 6831
P: +61 (0)8 9221 8055
E: info@kingriverresources.com.au
kingriverresources.com.au

personal use only

Criteria	JORC Code explanation	Commentary
		• The laboratory sub-samples were also weighed to ensure sufficient material was available for analysis. Any intervals exhibiting poor recovery or sample loss were recorded during drilling. • An experienced Company geologist was present during drilling to monitor sample quality and sampling procedures, with any sampling issues addressed as they arose. • Overall RC sample recovery was considered adequate for the purposes of reporting Exploration Results. No material relationship between sample recovery and gold grade has been identified; however, no detailed statistical assessment of recovery versus grade has been undertaken at this stage.
Logging	○ *Whether core and chip samples have been geologically and geotechnically logged to a level of detail to support appropriate Mineral Resource estimation, mining studies and metallurgical studies.* ○ *Whether logging is qualitative or quantitative in nature. Core (or costean, channel, etc.) photography.* ○ *The total length and percentage of the relevant intersections logged.*	• KRR geologists logged all RC chips using current company logging methodology. Lithological logging is conducted on site and capturing occurs directly into a cloud hosted database (MX deposit). • RC geological logging includes both qualitative and quantitative observations. • Logging was primarily qualitative, with sample recovery recorded using standard field categories and sample moisture condition recorded as dry, moist or wet.
Sub<sampling techniques and sample preparation	○ *If core, whether cut or sawn and whether quarter, half or all core taken.* ○ *If non<core, whether riffled, tube sampled, rotary split, etc. and whether sampled wet or dry.* ○ *For all sample types, the nature, quality and appropriateness of the sample preparation technique.* ○ *Quality control procedures adopted for all sub<sampling stages to maximise representivity of samples.* ○ *Measures taken to ensure that the sampling is representative of the in situ material collected, including for instance results for field duplicate/second<half sampling.* ○ *Whether sample sizes are appropriate to the grain size of the material being sampled.*	• All RC samples were collected from the RC rig and were collected beneath the cyclone and then passed through the cone splitter, for each meter drilled. • The samples were generally dry, and all attempts were made to ensure the collected samples were dry. However, on deeper portions of some of the drillholes some samples were logged as moist and/or wet. • The RC cyclone was cleaned with compressed air at the end of every completed hole and or RC hammer / bit change The RC cone splitter were routinely cleaned after every hole. • The sample sizes were appropriate to correctly represent the mineralisation based on the style of mineralisation, the thickness and consistency of intersections, and the sampling methodology for the primary elements. • Field duplicates were collected from the second cone-splitter chute at a frequency of two per 100 primary samples. • Certified Reference Material (CRM's) are inserted every 25 samples. • Blank quartz material is inserted in the field every 50 samples. • Laboratory repeats taken and standards inserted at pre-determined level specified by the laboratory.

254 Adelaide Tce
Perth WA 6000
PO Box Z5518,
Perth WA 6831
P: +61 (0)8 9221 8055
E: info@kingriverresources.com.au
kingriverresources.com.au

personal use only

Criteria	JORC Code explanation	Commentary
		• The nominal ~3 kg RC sub-sample collected at each 1 m interval is considered appropriate for the particle size distribution of the waste-dump material and for the purposes of reporting Exploration Results.
Quality of assay data and laboratory tests	*The nature, quality and appropriateness of the assaying and laboratory procedures used and whether the technique is considered partial or total.*	• All samples were submitted to ALS Perth for gold analysis. PhotonAssay™ was selected as the primary analytical technique due to the relatively large sample mass analysed and the potential nuggety nature of gold mineralisation at Mindoolah. • Field duplicates, certified reference materials and blanks were inserted into the sample stream at the frequencies described above. Laboratory internal standards, blanks and repeat analyses were also undertaken as part of ALS's standard quality-control procedures. • Review of the available QA/QC data indicates that analytical accuracy and precision are acceptable for the reporting of Exploration Results.
	For geophysical tools, spectrometers, handheld XRF instruments, etc., the parameters used in determining the analysis including instrument make and model, reading times, calibrations factors applied and their derivation, etc.	
	Nature of quality control procedures adopted (e.g. standards, blanks, duplicates, external laboratory checks) and whether acceptable levels of accuracy (i.e. lack of bias) and precision have been established.	
Verification of sampling and assaying	*The verification of significant intersections by either independent or alternative company personnel.*	Experienced geological company personnel were involved in the collection and interpretation of results and reviewed by the Company Competent Person.
	The use of twinned holes.	No twinned holes were produced during this program.
Verification of sampling and assaying (continued)	*Documentation of primary data, data entry procedures, data verification, data storage (physical and electronic) protocols.*	MX Deposit is used as the database storage and management software. This incorporates numerous data validation and integrity checks using a series of predefined relationships.
	Discuss any adjustment to assay data.	No adjustments or calibrations have been made to the assay data. Values reported below the analytical detection limit have been assigned a value equal to half the detection limit for database and statistical purposes.
Location of data points	*Accuracy and quality of surveys used to locate drill holes (collar and down<hole surveys), trenches, mine workings and other locations used in Mineral Resource estimation.*	Drillhole collar positions were initially recorded using handheld GPS and subsequently checked against the high-resolution LiDAR-derived DTM. Drillhole RLs were derived/validated using the LiDAR DTM. Downhole dip and azimuth measurements were obtained using the OMNIx™38 - North seeking and all-attitude continuous gyro
	Specification of the grid system used.	Coordinates are reported in MGA94 Zone 50.
	Quality and adequacy of topographic control.	Topographic control is provided by high-resolution LiDAR and photogrammetric survey data. Site control was established from SSM WB157 using RTK GPS, with reported point-cloud global accuracy of ±50 mm and Ground Control Point accuracy of ±30 mm.
	Data spacing for reporting of Exploration Results.	Drillhole spacing and orientation were on a 12.5mx12.5m grid on the waste dumps. All drilled at -

254 Adelaide Tce
Perth WA 6000
PO Box Z5518,
Perth WA 6831
P: +61 (0)8 9221 8055
E: info@kingriverresources.com.au
kingriverresources.com.au

personal use only

Criteria	JORC Code explanation	Commentary
Data spacing and distribution		90 degrees.
	Whether the data spacing and distribution is sufficient to establish the degree of geological and grade continuity appropriate for the Mineral Resource and Ore Reserve estimation procedure(s) and classifications applied.	N/A
	Whether sample compositing has been applied.	No compositing was applied to samples prior to assay; individual 1 m RC samples were submitted for analysis on Excelsior, Cundy and Mindoolah Main Reef waste Dumps. The Le Soleli Waste Dump was composited per hole as they ranged from 0.5-3m long.
Orientation of data in relation to geological structure	*Whether the orientation of sampling achieves unbiased sampling of possible structures and the extent to which this is known, considering the deposit type.*	The drilling was undertaken within historical waste-dump material rather than in-situ bedrock mineralisation. Drillhole orientation was therefore designed to obtain representative sampling through the waste material and is not dependent on the orientation of geological structures.
	If the relationship between the drilling orientation and the orientation of key mineralised structures is considered to have introduced a sampling bias, this should be assessed and reported if material.	As drilling targeted historical waste-dump material rather than in-situ mineralised structures, the relationship between drill orientation and the orientation of mineralisation is not applicable. No material sampling bias related to drill orientation is considered to have been introduced.
Sample security	*The measures taken to ensure sample security.*	Samples were collected and managed under the supervision of KRR geological personnel. Samples were placed in individually numbered calico bags, consolidated into securely contained transport bags and dispatched by courier to ALS Perth. Sample numbers and dispatch records were maintained by the Company to provide chain-of-custody control from site to the laboratory.
Audits or Reviews	*The results of ay audits or reviews of sampling techniques and data.*	No independent external audit or review of the sampling techniques has been undertaken. Internal review of sampling procedures and QA/QC results has been undertaken by KRR geological personnel and the Competent Person.

personal use only

254 Adelaide Tce
Perth WA 6000
PO Box Z5518,
Perth WA 6831
P: +61 (0)8 9221 8055
E: info@kingriverresources.com.au
kingriverresources.com.au

SECTION 2 : REPORTING OF EXPLORATION RESULTS

Criteria	JORC Code explanation	Commentary
Mineral tenement and land tenure status	*Type, reference name/number, location and ownership including agreements or material issues with third parties such as joint ventures, partnerships, overriding royalties, native title interests, historical sites, wilderness or national park and environmental settings.* *The security of the tenure held at the time of reporting along with any known impediments to obtaining a licence to operate in the area.*	The Mindoolah Project comprises granted tenements E20/985, P20/2444 and P20/2445, together with pending application ELA20/1088, approximately 70 km northwest of Cue, Western Australia. The granted tenements are held by King River Resources Ltd through its wholly owned subsidiary Auradoolah Pty Ltd. At the date of this announcement, the Company is not aware of any material impediment to undertaking exploration on the granted tenure. The Yamatji Marlpa Aboriginal Corporation is the native title representative body to the native title holders over the area covering E20/985, P20/2444, P20/2445 and Application ELA 20/1088.
Exploration done by other parties	*Acknowledgment and appraisal of exploration by other parties.*	*Mindoolah Gold Project:* The Mindoolah Gold Project which includes The Mindoolah Mining Centre (MMC) has a long history of historical mining and exploration. With mining reportedly starting from 1906. From the 1980's until 2025 the Mindoolah Mining Centre has been held by V & D Ridolfo Pty Ltd (1984-1988), Placer Exploration (1989 – 1990) – completing stream sediment sampling, gridding, soil sampling and rock chip grab sampling with ground magnetics (not including MMC). Battle Mountain Gold Company (1994 – 1996) also completed additional gridding, rock-chip sampling, stream sediment and soil sampling west of the project (Kalahari, Saraha, Gobi, Atacama and regional targets). This was followed up with mapping, Geophysics (IP and Magnetics not including MMC), RAB and RC. Westar Resources Ltd (2023-2025) completed rock-chip, trench and stockpile sampling, mapping, heritage surveys and shallow RC drill holes.
Geology	*Deposit type, geological setting and style of mineralisation.*	Exploration at Mindoolah is targeting structurally controlled gold mineralisation associated with quartz reefs, quartz-vein stockworks and shear/fault zones developed within Archaean granitoids and adjacent volcano-sedimentary greenstone sequences of the Youanmi Terrane. At Bertram's, mineralisation is hosted predominantly within granite and is spatially associated with northeast-trending intermediate to felsic dykes, structural contacts and quartz veining. At Le Soleil, mineralisation is associated with quartz veining within felsic volcaniclastics and a structurally complex NNE-trending corridor. Recent magnetic interpretation indicates that both prospects occur within or adjacent to zones of

254 Adelaide Tce
Perth WA 6000
PO Box Z5518,
Perth WA 6831
P: +61 (0)8 9221 8055
E: info@kingriverresources.com.au
kingriverresources.com.au

personal use only

Criteria	JORC Code explanation	Commentary
		magnetic depletion, which may reflect structural disruption and/or hydrothermal alteration.
Drill hole Information	*A summary of all information material to the understanding of the exploration results including a tabulation of the following information for all Material drill holes:* o *easting and northing of the drill hole collar* o *elevation or RL (Reduced Level – elevation above sea level in metres) of the drill hole collar* o *dip and azimuth of the hole* o *down hole length and interception depth* o *hole length.* o *If the exclusion of this information is justified on the basis that the information is not Material and this exclusion does not detract from the understanding of the report, the Competent Person should clearly explain why this is the case.*	All relevant information for the drill holes reported in this announcement can be found in the relevant tables and appendices included in the body of the announcement.
Data aggregation methods	*In reporting Exploration Results, weighting averaging techniques, maximum and/or minimum grade truncations (e.g. cutting of high grades) and cut<off grades are usually Material and should be stated.*	*Drill intersections:* • All historic drill intercepts have been reported above 0.1 g/t Au as stated in Appendix 1 – Table 1. Also: o No metal equivalent calculations used. o No upper cuts used in intersection calculations.
	Where aggregate intercepts incorporate short lengths of high grade results and longer lengths of low grade results, the procedure used for such aggregation should be stated and some typical examples of such aggregations should be shown in detail.	The downhole drill intersects in this report have been reported for samples >0.1g/t Au.
	The assumptions used for any reporting of metal equivalent values should be clearly stated.	No metal equivalent values are used for reporting exploration results.
Relationship between mineralisation widths and intercept lengths	*These relationships are particularly important in the reporting of Exploration Results. If the geometry of the mineralisation with respect to the drill hole angle is known, its nature should be reported. If it is not known and only the down hole lengths are reported, there should be a clear statement to this effect (e.g. 'down hole length, true width not known').*	Drilling targeted historical waste-dump material using vertical drill holes. Reported intercepts therefore represent downhole thicknesses through the waste material and do not relate to the true width of an in-situ mineralised structure. The concept of true mineralisation width is not applicable to the waste-dump drilling.
Diagrams	*Appropriate maps and sections (with scales) and tabulations of intercepts should be included for any significant discovery being reported These should include, but not be limited to a plan view of drill hole collar locations and appropriate sectional views.*	Refer to figures and tables herein and Appendices in this announcement. Table 1. Shows planned RC drill meters by prospect with total. Figure 1. Shows a cross Section +-50m of Excelsior open cut pit with historic grab samples and RC drilling. Accompanied by local geology and exploration drill targets looking South. Drill target area highlighted. Insert of drill area in plan view.

254 Adelaide Tce
Perth WA 6000
PO Box Z5518,
Perth WA 6831
P: +61 (0)8 9221 8055
E: info@kingriverresources.com.au
kingriverresources.com.au

personal use only

Criteria	JORC Code explanation	Commentary
		Figure 2. Shows Excelsior Repeat drill program locations on top of RTP 5m TDR with interpreted characteristic, structures and heritage listed Stickman Breakaway. Figure 3. Shows Demagnetisation drill program locations on top of RTP 5m TDR with interpreted characteristic and structures. Figure 4. Shows plan view of Betram's open cut pit with rock chip grab samples, RC drilling, interpreted structures, modelled quartz stockwork projection and planned RC drill holes. Figure 5. Shows plan view of Le Soleil open cut pit with rock chip grabs samples, RC drilling, interpreted structures, mapped BIF, mapped mineralised quartz vein, interpreted UG workings and planned RC drill holes. Figure 6. Show plan view of Cundy and Mindoolah Main Reef open cut pits with coloured RTP 5m TDR on top of LiDAR, interpreted structures, modelled footwall and hanging wall BIF units and planned RC drill holes. Figure 7. Shows plan view of Doublebarrel More Pork historic workings with new KRR grab sample and planned RC drill holes. Appendix 1- Figure 1: Collar Locations of Phase 2 RC Drill Program Appendix 1 - Table 1: Table of Waste Dump Drilling Intercepts at Mindoolah Mining Centre
Balanced reporting	*Where comprehensive reporting of all Exploration Results is not practicable, representative reporting of both low and high grades and/or widths should be practiced to avoid misleading reporting of Exploration Results.*	Reports on recent exploration on all KRR projects can be found in ASX Releases that are available on our website at kingriverresources.com.au. All material results from the RC drilling program are reported in Appendix 1, including lower-grade intersections and holes returning no significant result (NSR). Significant intersections highlighted in the body of the announcement are therefore presented in the context of the complete reported drilling dataset.
Other substantive exploration data	*Other exploration data, if meaningful and material, should be reported including (but not limited to): geological observations; geophysical survey results; geochemical survey results; bulk samples – size and method of treatment; metallurgical test results; bulk density, groundwater, geotechnical and rock characteristics; potential deleterious or contaminating substances.*	Material geological mapping, surface geochemistry, historical exploration information and high-resolution magnetic data relevant to interpretation of the reported drill results are described in the body of this announcement and referenced previous ASX announcements. No other substantive exploration data considered material to the interpretation of these results have been omitted.

254 Adelaide Tce
Perth WA 6000
PO Box Z5518,
Perth WA 6831
P: +61 (0)8 9221 8055
E: info@kingriverresources.com.au
kingriverresources.com.au

personal use only