Dynamic METALS

Soil Sampling Complete at Redross Gold Prospect

Untested gold potential on historic nickel prospect

For personal use only

HIGHLIGHTS

- **Ultrafine+™ soil sampling program completed at the Redross Gold Prospect, located along strike south of Princess Sally within Dynamic's Widgiemooltha Project.**
- **Historical aircore drilling for nickel on Dynamic's E 15/1700 ended in low-level gold at depth, including 3 m at 0.38 g/t Au to the end of hole in DSA038, and has never been followed up for gold.**
- **Program designed to improve the definition of gold targets within the prospective ultramafic sequence, where historical soil sampling methods may have been less effective.**
- **Assay results pending, with results to inform the prioritisation and design of potential follow-up RC drilling within the broader Widgiemooltha Project.**
- **Broader gold exploration strategy advancing, incorporating recent Princess Sally soil results, completed Redross sampling and geophysical target generation at Lake Zot.**

Dynamic Metals Limited (ASX: **DYM**) ("**Dynamic**" or "the **Company**") is pleased to advise that it has completed a 434-sample Ultrafine+™ soil program at the Redross Gold Prospect, within its Widgiemooltha Project in Western Australia.

The program follows a review of historical exploration data which highlighted gold mineralisation within the ultramafic sequence and identified opportunities to improve target definition using alternative surface geochemical sampling techniques.

Soil sampling was undertaken across the Redross prospect area, with the program designed to investigate historical gold anomalism and help determine priority areas for potential follow-up RC drilling.

Dynamic's Managing Director, Karen Wellman, said:

"We are systematically building proof of concept for the latent gold upside within our Widgiemooltha tenure with our ongoing gold exploration program. Redross represents the latest example of this opportunity, with assay results to follow providing potential to build on the recent announcement of a 900m gold anomaly identified at our nearby Lady Sally target[1].

"Past exploration at the Redross target was largely dedicated to nickel, and our program allows us to reevaluate these historical gold hits and properly map target definition across the ultramafic sequence. As assay results return, they will play a key role in prioritising our upcoming RC drilling programs across the broader project area."

[1] ASX Announcement 8 October 2026 – Fieldwork Underway Across Broader Widgiemooltha Gold Project

For personal use only

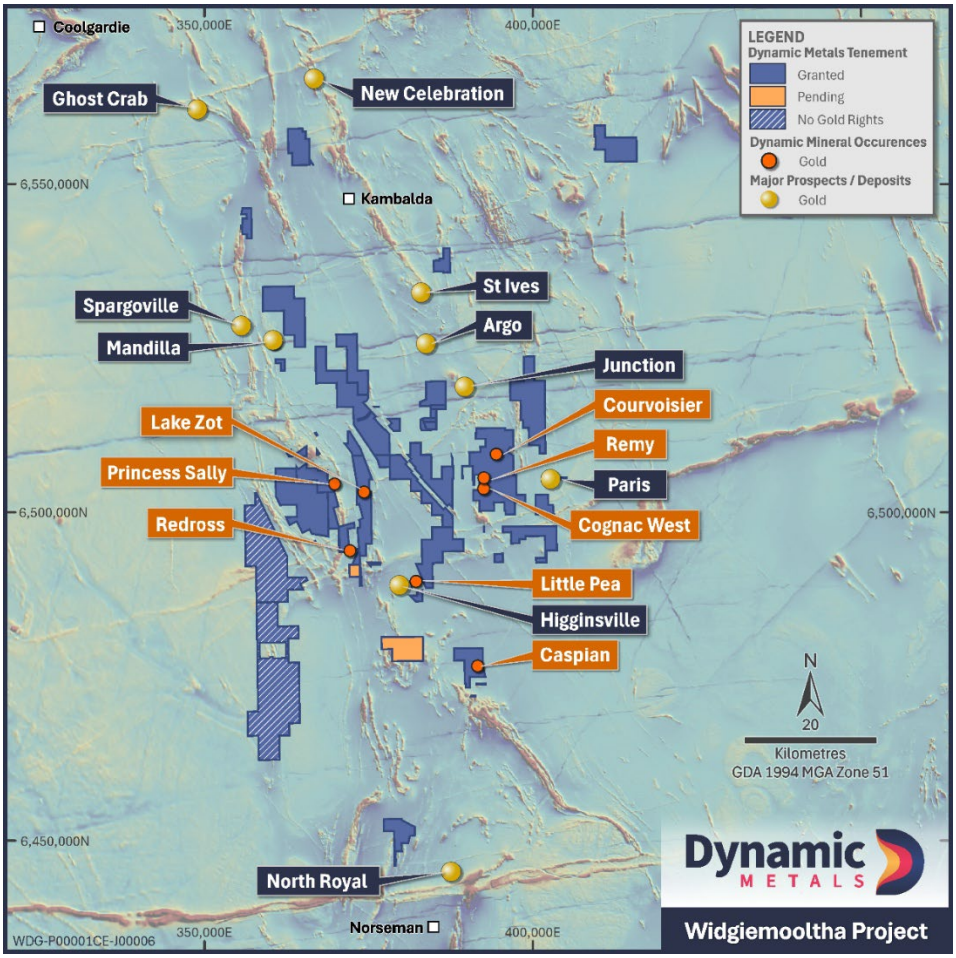

Figure 1: Tenement Map of Widgiemooltha Project showing priority gold prospects

Redross Prospect

Historical exploration at Redross has included soil geochemistry and drilling, with gold mineralisation reported in several drill holes. The Company's review identified opportunities to improve the definition of gold anomalism through the application of alternative surface geochemical sampling techniques.

Aircore drilling by Mincor Resources in 2008 and 2009 on what is now E 15/1700, drilled to test for nickel, intersected low-level gold near the base of weathering in a group of holes within the current soil grid. DSA038 returned 3 m at 0.38 g/t Au from 60 m to the end of the hole at 63 m, DSA034 returned 6 m at 0.19 g/t Au from 49 m, and DSA031 returned 3 m at 0.19 g/t Au from 51 m (WAMEX A085320, 3 m composite samples). These holes are 320 m apart along the ultramafic contact and none was followed up for gold. On the adjoining mining leases to the east, held by Wyloo Kambalda Pty Ltd, historical diamond drilling of the same contact zone has intersected high-grade gold at depth, which is noted for geological context only; those results are on third-party tenure, are not Dynamic's, and are listed in Appendix B3.

Dynamic has now completed an Ultrafine+™ soil sampling program comprising nominal 200 m × 50 m infill sampling and broader 400 m × 100 m sampling across the prospective area (Figure 2).

The program was designed to better characterise the distribution of gold anomalism, investigate the potential relationship between historical drilling results and surface geochemistry, and assist in identifying priority areas for further exploration.

Assay results are pending and will be integrated with existing geological and historical exploration datasets to guide potential follow-up RC drilling.

For personal use only

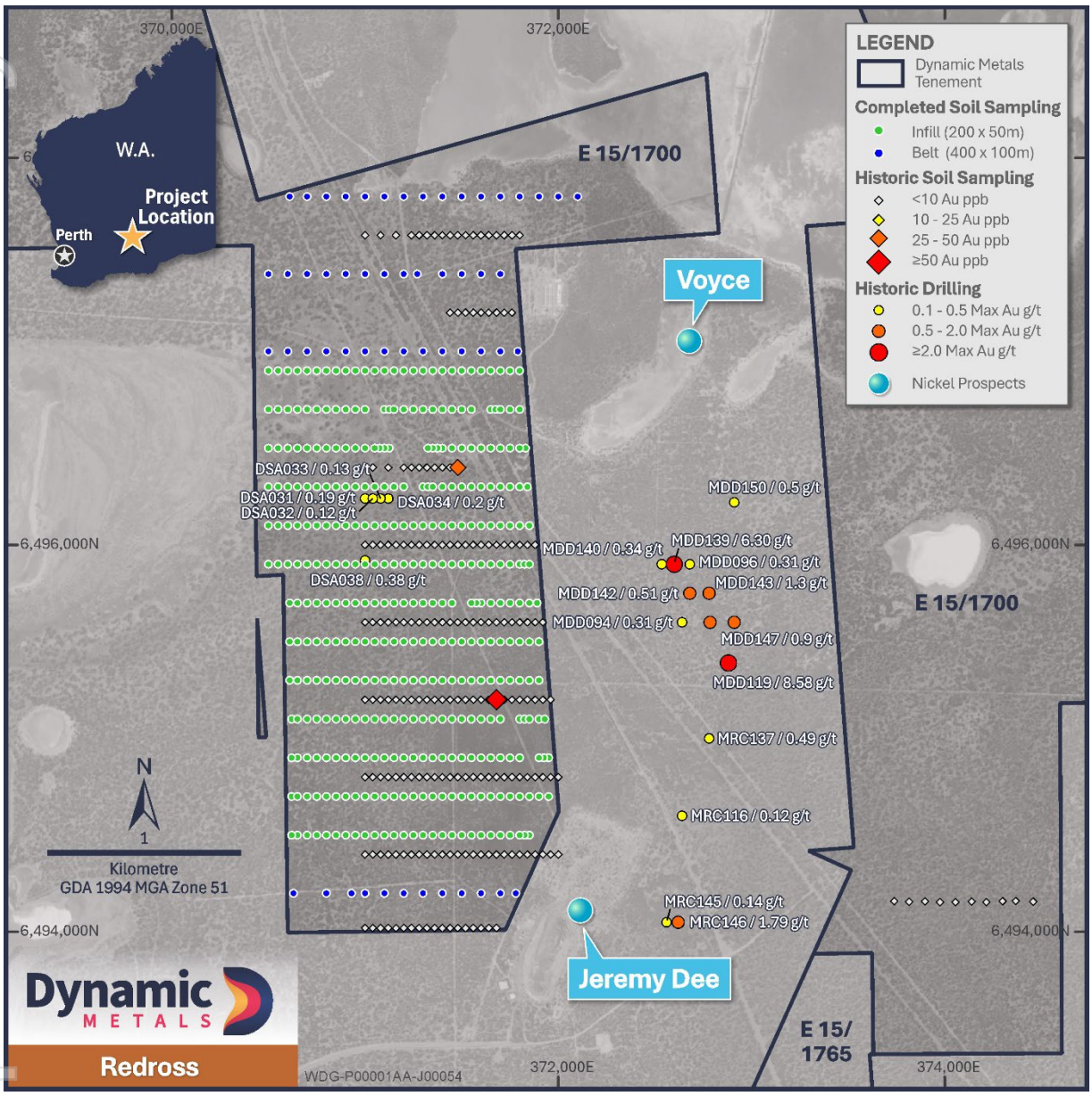

Figure 2: Redross North UF+ soil sampling grid comprising 434 samples on E 15/1700

Regional Setting

The Redross prospect is located within Dynamic's extensive Widgiemooltha Project in the Western Australian Goldfields, located approximately 100km south of Kalgoorlie. The Project lies within a well-established mineral province hosting significant orogenic gold and komatiitic nickel sulphide deposits, which have historically been the focus of exploration across the region. More recently, the region has also emerged as a significant lithium province, with several lithium-caesium-tantalum (LCT) pegmatite-related mines developed in recent years.

Dynamic holds an extensive land position across the Widgiemooltha region and is applying a systematic approach to gold exploration, combining the review of historical exploration datasets with modern geological, geochemical and geophysical information to identify and progressively test new gold targets. The Redross prospect is one of several gold opportunities being advanced as part of this strategy.

For personal use only

Next Steps

Dynamic continues to advance a systematic gold exploration program across the Widgiemooltha Project, combining surface geochemistry, historical exploration data and geophysical interpretation to generate and refine drill targets.

Following completion of the 434-sample Ultrafine+™ program at Redross, the Company will assess the pending assay results alongside historical drilling and geological information to define priority areas for potential RC drilling.

The Redross results will also be considered in conjunction with the recently completed soil geochemical program at Princess Sally, located along strike to the north, to support the Company's interpretation of gold prospectivity across this part of the Widgiemooltha Project.

In parallel, Dynamic is progressing geophysical interpretation and target generation at Lake Zot to identify additional areas for follow-up exploration.

Together, these activities will inform the prioritisation of gold targets and planning of future exploration programs across Widgiemooltha.

Released with the authority of Dynamic Metals' Board of Directors.

For further information on the Company and our projects, please visit: **www.dynamicmetals.com.au**

Contact

Karen Wellman
Managing Director
karen@dynamicmetals.com.au
+61 8 6558 0637

Fiona Marshall
White Noise Communications
fiona@whitenoisecomms.com
+61 400 512 109

For personal use only

Competent Persons Statement

The information in this report that relates to Exploration Results is based on information compiled by Mr Charles Armstrong, who is a Member of the Australasian Institute of Mining and Metallurgy (#314659). Mr Armstrong is the Exploration Manager of the Company, engaged through Minstone Pty Ltd, and has sufficient experience relevant to the style of mineralisation and type of deposit under consideration and to the activity being undertaken to qualify as a Competent Person as defined in the 2012 Edition of the 'Australasian Code for Reporting of Exploration Results, Mineral Resources and Ore Reserves'. Mr Armstrong consents to the inclusion in this report of the matters based on his information in the form and context in which it appears.

Forward Looking Statement

This document may contain certain forward-looking statements. Forward-looking statements include but are not limited to statements concerning Dynamic Metals Limited's (Dynamic's) current expectations, estimates and projections about the industry in which Dynamic operates, and beliefs and assumptions regarding Dynamic's future performance. When used in this document, the words such as "anticipate", "could", "plan", "estimate", "expects", "seeks", "intends", "may", "potential", "should", and similar expressions are forward-looking statements. Although Dynamic believes that its expectations reflected in these forward-looking statements are reasonable, such statements are subject to known and unknown risks, uncertainties and other factors, some of which are beyond the control of Dynamic and no assurance can be given that actual results will be consistent with these forward-looking statements.

For personal use only

About Dynamic Metals

Dynamic Metals (ASX: DYM) is a precious and critical metals focused exploration company, unlocking value across a diverse portfolio of commodities in Western Australia.

Dynamic's flagship project, Widgiemooltha, covers an extensive area of ~800km^2 extending between Norseman and Kambalda. The Widgiemooltha region has been a prospector's paradise since 1892 and is considered highly prospective for gold and nickel. Dynamic's tenements are adjacent to multiple million-ounce gold camps, established gold producers and associated key infrastructure.

In addition to the Widgiemooltha Project, Dynamic holds an extensive portfolio of exploration tenure in Australia, including several joint venture positions where other parties are funding ongoing exploration to earn an interest in the project. These projects are prospective for gold, lithium, fluorite, nickel and iron ore.

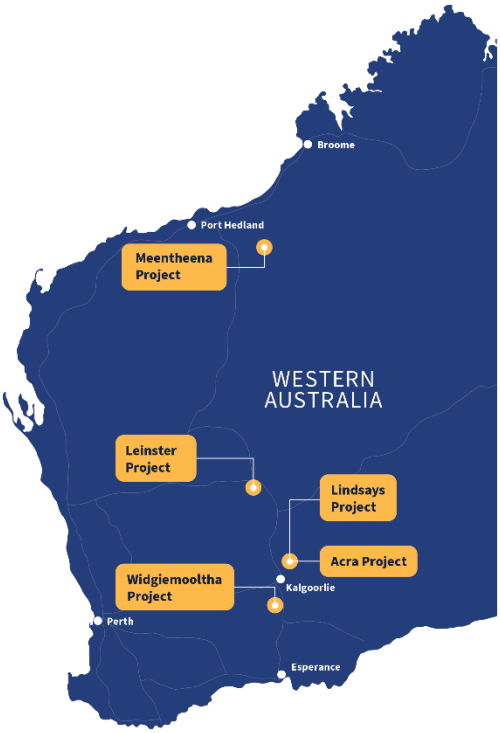

Dynamic Metals Capital Structure

Share Price: $0.56/share (12/10/26)

Cash 30/06/2026: $1.92M

Shares on Issue: 52.5M

Market Cap: $29.4M

For personal use only

Appendix A

JORC Code 2012 Edition – Table 1

Section 1 Sampling Techniques and Data

Criteria	JORC Code explanation	Commentary
Sampling Techniques	• *Nature and quality of sampling (eg cut channels, random chips, or specific specialised industry standard measurement tools appropriate to the minerals under investigation, such as down hole gamma sondes, or handheld XRF instruments, etc). These examples should not be taken as limiting the broad meaning of sampling.* • *Include reference to measures taken to ensure sample representivity and the appropriate calibration of any measurement tools or systems used.* • *Aspects of the determination of mineralisation that are Material to the Public Report.* • *In cases where 'industry standard' work has been done this would be relatively simple (eg 'reverse circulation drilling was used to obtain 1 m samples from which 3 kg was pulverised to produce a 30 g charge for fire assay'). In other cases more explanation may be required, such as where there is coarse gold that has inherent sampling problems. Unusual commodities or mineralisation types (eg submarine nodules) may warrant disclosure of detailed information.*	• Historical soils (Mincor 2003-04, WAMEX A073645; WMC 2000, A063136): Mincor collected soils over the Redross area as part of nickel exploration, using the minus 250 micron fraction and an aqua regia digest as described in the 2003-04 report; sample depth and weight are not recorded. WMC's 2000 soils were 250 g of the minus 2 mm fraction from 15 to 20 cm depth on an 800 m by 80 m grid. These sampling approaches, applied to a nickel search, are the reason the Company considers the historical soils may have been less effective for gold. • Historical drilling (Mincor 2006-09, WAMEX A075831, A085320): diamond core was cut with a diamond saw and half core submitted; percussion and aircore chips were speared and composited over up to 4 m. Gold was reported as part of a nickel-focused multi-element suite. • Dynamic 2026 UF+ soils (results pending): 434 soil samples (414 sites plus 20 in-sequence field duplicates) collected by hand from 10 to 25 cm depth after clearing surface lag and organic material, sampling the consistent soil horizon beneath. 250 to 300 g of soil was collected per site into a paper bag with no field sieving, as specified for the LabWest UltraFine+ method. Sample depth and any contamination were noted at each site; sample media are not described in the field, as explained under Logging. Sites on tracks, drill pads, old workings or drainage were offset along the line and the offset recorded. Sites were kept at least 25 m inside the E 15/1700 boundary. • No results are reported for the 2026 program in this announcement.
Drilling Techniques	• *Drill type (eg core, reverse circulation, open-hole hammer, rotary air blast, auger, Bangka, sonic, etc) and details (eg core diameter, triple or standard tube, depth of diamond tails, face-sampling bit or other type, whether core is oriented and if so, by what method, etc).*	• Not applicable at this stage of exploration. No drilling results from the Company are reported. • Historical drilling (Mincor 2006-09, WAMEX A075831, A085320): the historical drilling referred to comprises diamond core (MDD series, HQ and NQ, 120 to 450 m) and RC percussion holes (MRC series, 126 to 180 m) drilled by Mincor for nickel around the Redross mine, and aircore holes (DSA series, 29 to 86 m) drilled by Mincor in 2008-09 on what is now E 15/1700. Hole diameters, bit types and core orientation are as described in the reports and are not material to this announcement.
Drill sample recovery	• *Method of recording and assessing core and chip sample recoveries and results assessed.* • *Measures taken to maximise sample recovery and ensure representative nature of the samples.* • *Whether a relationship exists between sample recovery and grade and whether sample bias may have occurred due to preferential loss/gain of*	• Not applicable at this stage of exploration. Recoveries for the historical drilling are not recorded in the compiled data; no relationship between recovery and grade can be assessed.

For personal use only

Criteria	JORC Code explanation	Commentary
	fine/coarse material.	
Logging	• *Whether core and chip samples have been geologically and geotechnically logged to a level of detail to support appropriate Mineral Resource estimation, mining studies and metallurgical studies.* • *Whether logging is qualitative or quantitative in nature. Core (or costean, channel, etc) photography.* • *The total length and percentage of the relevant intersections logged.*	• Historical soils (Mincor 2003-04, WAMEX A073645; WMC 2000, A063136): no sample descriptions are recorded for the historical soils. • Historical drilling (Mincor 2006-09, WAMEX A075831, A085320): the historical holes were geologically logged by Mincor using its nickel logging codes; logging is qualitative and is available in the reports but is not used in this announcement. • Dynamic 2026 UF+ soils (results pending): a qualitative description of the sample media is deliberately not recorded in the field, to keep sampling fast. It is considered unnecessary because the UltraFine+ protocol itself returns the regolith information needed to interpret the results, namely pH, electrical conductivity, particle size distribution and clay mineralogy on every sample. Sample depth and any contamination are noted. The Company follows up every newly defined soil anomaly with a review of satellite imagery and ground truthing before further work is planned.
Sub-sampling techniques and sample preparation	• *If core, whether cut or sawn and whether quarter, half or all core taken.* • *If non-core, whether riffled, tube sampled, rotary split, etc and whether sampled wet or dry.* • *For all sample types, the nature, quality and appropriateness of the sample preparation technique.* • *Quality control procedures adopted for all sub-sampling stages to maximise representivity of samples.* • *Measures taken to ensure that the sampling is representative of the in situ material collected, including for instance results for field duplicate/second-half sampling.* • *Whether sample sizes are appropriate to the grain size of the material being sampled.*	• Historical soils (Mincor 2003-04, WAMEX A073645; WMC 2000, A063136): preparation as described in the reports (drying, sieving to the stated fraction and pulverising at the laboratory). No field duplicates are recorded. • Historical drilling (Mincor 2006-09, WAMEX A075831, A085320): half core by diamond saw; speared chips composited to up to 4 m. Laboratory preparation by ALS Chemex. Quality control on sub-sampling is not described in the compiled data. • Dynamic 2026 UF+ soils (results pending): the whole 250 to 300 g sample is submitted. The laboratory separates the under 2 micron fraction for analysis, so no field sieving or sub-sampling is done in the field. Twenty field duplicates (1 in 20) were taken as a second scoop at the same site immediately after the primary sample. Sample size is appropriate for the ultrafine method.
Quality of assay data and laboratory tests	• *The nature, quality and appropriateness of the assaying and laboratory procedures used and whether the technique is considered partial or total.* • *For geophysical tools, spectrometers, handheld XRF instruments, etc, the parameters used in determining the analysis including instrument make and model, reading times, calibrations factors applied and their derivation, etc.* • *Nature of quality control procedures adopted (eg stndards, blanks, duplicates, external laboratory checks) and whether acceptable levels of accuracy (ie lack of bias) and precision have been established.*	• Historical soils (Mincor 2003-04, WAMEX A073645; WMC 2000, A063136): Mincor soils were analysed by aqua regia digest with ICP-MS multi-element determination (ACME Gp1DX 36-element package on a 0.5 g charge, as described in the report); WMC soils by aqua regia digest with organic extraction and flame AAS for gold (10 ppb detection limit) and a mixed acid digest ICP-OES nickel suite. Both are partial digests. Standards, blanks and duplicates are not described in the reports. • Historical drilling (Mincor 2006-09, WAMEX A075831, A085320): samples were analysed at ALS Chemex for a 21-element nickel suite by aqua regia digest and ICP-AES (ME-ICP61), with gold reported from that suite; samples over 0.7% nickel were re-assayed by three-acid digest and AAS. The gold determination is a partial digest intended for nickel exploration and has a higher detection limit and lower precision than a fire assay.

For personal use only

Criteria	JORC Code explanation	Commentary
		Laboratory quality control is as per ALS procedures of the time; no Mincor standards or blanks are recorded in the compiled data. • Dynamic 2026 UF+ soils (results pending): to be analysed by LabWest Minerals Analysis, Malaga, by the UltraFine+ method: collection of the under 2 micron fraction, microwave-assisted aqua regia digest and analysis for gold (0.5 ppb detection limit) and a 53-element suite by ICP-MS and ICP-OES, with pH, electrical conductivity, particle size distribution and clay mineralogy by near-infrared spectroscopy. The digest is partial. Laboratory standards, blanks and repeats are inserted per batch under LabWest procedures; no certified reference material was inserted in the field. Field duplicates will be assessed when results are received. • No handheld XRF or other field instruments were used.
Verification of sampling and assaying	• *The verification of significant intersections by either independent or alternative company personnel.* • *The use of twinned holes.* • *Documentation of primary data, data entry procedures, data verification, data storage (physical and electronic) protocols.* • *Discuss any adjustment to assay data*	• Historical data were compiled by Minstone Pty Ltd from the digital appendices lodged with the WAMEX reports and checked against the report text and figures. Mincor positions were lodged in GDA94 / MGA Zone 51; WMC positions were converted from AGD84 / AMG Zone 51. The tenement on which every historical hole and sample sits was determined against the current DMIRS register. No adjustments were made to assay values. No twinned holes or independent verification have been undertaken. • Dynamic 2026 UF+ soils (results pending): sampling was carried out by a geochemical sampling contractor to a written Minstone procedure, with site data recorded in a field workbook and a chain of custody accompanying the samples to the laboratory. Results will be loaded to the Company database on receipt.
Location of data points	• *Accuracy and quality of surveys used to locate drill holes (collar and down-hole surveys), trenches, mine workings and other locations used in Mineral Resource estimation.* • *Specification of the grid system used.* • *Quality and adequacy of topographic control.*	• Historical drill collars and soil sites are as lodged in the reports (GDA94 / MGA Zone 51 for Mincor; AGD84 / AMG Zone 51 for WMC, converted). Survey methods are not stated in the compiled data. • Dynamic 2026 UF+ soils (results pending): sites located by handheld GPS, expected accuracy about 3 m, with the actual position of every sample recorded. Grid is GDA94 / MGA Zone 51. Topographic control from the regional digital elevation model is adequate for soil sampling; elevations are not material.
Data spacing and distribution	• *Data spacing for reporting of Exploration Results.* • *Whether the data spacing and distribution is sufficient to establish the degree of geological and grade continuity appropriate for the Mineral Resource and Ore Reserve estimation procedure(s) and classifications applied.* • *Whether sample compositing has been applied.*	• Historical soils (Mincor 2003-04, WAMEX A073645; WMC 2000, A063136): Mincor soils on east-west lines at nominal 200 m to 400 m line spacing with 50 m to 100 m stations; WMC soils on an 800 m by 80 m grid. • Dynamic 2026 UF+ soils (results pending): 17 east-west lines. Infill sampling at 200 m by 50 m over the ultramafic sequence and its margins (377 samples on 13 lines) and belt-scale sampling at 400 m by 100 m to the north and south (57 samples on 4 lines). No compositing. The data is not used for Mineral Resource estimation.
Orientation of data in relation	• *Whether the orientation of sampling achieves unbiased sampling of possible structures and the*	• Sample lines are oriented east-west, across the north-northwest trend of the ultramafic sequence, its basal

Criteria	JORC Code explanation	Commentary
to geological structure	*extent to which this is known, considering the deposit type.* • *If the relationship between the drilling orientation and the orientation of key mineralised structures is considered to have introduced a sampling bias, this should be assess and reported if material.*	contact and the interpreted shear zones. No sampling bias is expected from this orientation for surface geochemistry.
Sample security	• *The measures taken to ensure sample security.*	• Historical: not documented in the reports. • Dynamic 2026 UF+ soils (results pending): samples were bagged and numbered in the field by the contractor, kept in their custody and delivered to the laboratory with a chain of custody form.
Audits or reviews	• *The results of any audits or reviews of sampling techniques and data.*	• The historical dataset was compiled and reviewed by Minstone Pty Ltd for the Company in 2026. No external audit of sampling techniques or data has been undertaken.

For personal use only

For personal use only

Section 2 Reporting of Exploration Results

(Criteria listed in the preceding section also apply to this section.)

Criteria	JORC Code explanation	Commentary
Mineral tenement and land tenure status	• *Type, reference name/number, location and ownership including agreements or material issues with third parties such as joint ventures, partnerships, overriding royalties, native title interests, historical sites, wilderness or national park and environmental settings.* • *The security of the tenure held at the time of reporting along with any known impediments to obtaining a licence to operate in the area.*	• The Redross North prospect is on Exploration Licence E 15/1700, held 100% by Dynamic Metals Limited, granted 21 November 2023 and in good standing. • Mining leases held by Wyloo Kambalda Pty Ltd (M 15/81, M 15/82, M 15/83, M 15/90, M 15/91 and M 15/92, which include the Redross nickel mine) adjoin and are excised from E 15/1700 on its eastern side. Miscellaneous licences for roads, powerlines and pipelines held by BHP Nickel West, Wyloo Kambalda, Karora (Higginsville) and TEC Desert cross the prospect. The 2026 sample sites are all within E 15/1700. • Mineral Resources Limited have a joint venture interest in E 15/1700 of 40% on the lithium rights only. The gold rights are held 100% by Dynamic Metals Limited and are not subject to the joint venture. • The area is subject to native title and heritage obligations managed under the Company's standard procedures. No known impediments to exploration.
Exploration done by other parties	• *Acknowledgment and appraisal of exploration by other parties.*	• WMC Resources Ltd and the Resolute joint venture explored the Widgiemooltha Dome for nickel in the 1990s and 2000 (WAMEX A063136 and earlier reports). Mincor Resources NL mined nickel at Redross, Miitel and Mariners and explored the area from 2001 to 2013 with soil sampling, aircore, RC and diamond drilling and ground and airborne geophysics (WAMEX A073645, A075831, A085320, A095265 and others). Wyloo Kambalda Pty Ltd now holds the mining leases. • The historical drill holes with gold reported near the prospect are almost all on the Wyloo mining leases M 15/81 and M 15/90, not on Dynamic's tenure. On E 15/1700 the historical gold results are limited to Mincor aircore holes DSA031 to DSA038 (2008-09), with maximum values of 0.12 to 0.38 g/t Au over 3 m composites. • Historical results are reported from open-file sources and have not been verified by the Company.
Geology	• *Deposit type, geological setting and style of mineralisation.*	• The prospect lies on the western flank of the Widgiemooltha Dome where komatiitic ultramafic rocks of the Widgiemooltha Komatiite overlie the Mt Edwards Basalt, the sequence that hosts the Redross, Miitel and Mariners nickel sulphide mines. The target is shear-hosted orogenic gold along the ultramafic-mafic contacts and cross-cutting structures, of the type found elsewhere in the Widgiemooltha and Higginsville districts. The eastern part of the prospect is under salt lake and sheetwash cover.
Drill hole Information	• *A summary of all information material to the understanding of the exploration results including a tabulation of the following information for all Material drill holes:* • *easting and northing of the drill hole collar*	• Not applicable at this stage of exploration. No drill results from the Company are reported. • Historical aircore holes on E 15/1700 with gold above 0.1 g/t (Mincor 2008-09, WAMEX A085320; GDA94 / MGA Zone 51; vertical holes; 3 m composite samples):

For personal use only

Criteria	JORC Code explanation	Commentary
	• *elevation or RL (Reduced Level – elevation above sea level in metres) of the drill hole collar* • *dip and azimuth of the hole* • *down hole length and interception depth* • *hole length.* • *If the exclusion of this information is justified on the basis that the information is not Material and this exclusion does not detract from the understanding of the report, the Competent Person should clearly explain why this is the case.*	DSA031 at 371000E 6496240N, 63 m deep, 3 m at 0.19 g/t Au from 51 m; DSA032 at 371040E 6496240N, 83 m, 3 m at 0.12 g/t from 53 m; DSA033 at 371080E 6496240N, 53 m, 3 m at 0.13 g/t from 12 m and 3 m at 0.12 g/t from 21 m; DSA034 at 371120E 6496240N, 86 m, 6 m at 0.19 g/t from 49 m (0.17 and 0.20 g/t composites) and 3 m at 0.10 g/t from 69 m; DSA038 at 371000E 6495920N, 63 m, 3 m at 0.10 g/t from 42 m and 3 m at 0.38 g/t from 60 m to end of hole. Collar elevations are not material to this announcement. • Higher historical gold values (up to 8.58 g/t Au over 1 m in MDD119 at 335 m) are in Mincor diamond and RC holes collared on the adjoining Wyloo Kambalda mining leases M 15/81 and M 15/90 and are not Dynamic's results; because they appear on Figure 1 they are tabulated in Appendix B3 with collar, depth and orientation, for context only.
Data aggregation methods	• *In reporting Exploration Results, weighting averaging techniques, maximum and/or minimum grade truncations (eg cutting of high grades) and cut-off grades are usually Material and should be stated.* • *Where aggregate intercepts incorporate short lengths of high grade results and longer lengths of low grade results, the procedure used for such aggregation should be stated and some typical examples of such aggregations should be shown in detail.* • *The assumptions used for any reporting of metal equivalent values should be clearly stated.*	• Historical aircore intervals quoted are 3 m composite assays reported at a 0.1 g/t Au lower cut with no upper cut and no metal equivalents. The 6 m interval in DSA034 is the length-weighted average of two adjacent 3 m composites (0.17 and 0.20 g/t Au) with no internal dilution. No other aggregation is applied.
Relationship between mineralisation widths and intercept lengths	• *These relationships are particularly important in the reporting of Exploration Results.* • *If the geometry of the mineralisation with respect to the drill hole angle is known, its nature should be reported.* • *If it is not known and only the down hole lengths are reported, there should be a clear statement to this effect (eg 'down hole length, true width not known').*	• The historical aircore holes are vertical and the quoted intervals are down-hole lengths; the geometry of the mineralisation is not known and true widths cannot be stated.
Diagrams	• *Appropriate maps and sections (with scales) and tabulations of intercepts should be included for any significant discovery being reported These should include, but not be limited to a plan view of drill hole collar locations and appropriate sectional views.*	• Refer to Figures 1 and 2 in the body of this announcement.
Balanced reporting	• *Where comprehensive reporting of all Exploration Results is not practicable, representative reporting of both low and high grades and/or widths should be practiced to avoid misleading reporting of Exploration Results.*	• No results from the 2026 program are reported. All historical drill holes and soil samples shown on Figure 1 that sit on E 15/1700, including low values, are tabulated in Appendix B. Historical holes on the adjoining Wyloo Kambalda leases that appear on Figure 1 are tabulated in Appendix B3 and identified as third-party results; historical soil samples on adjoining tenure are not reported.
Other substantive exploration data	• *Other exploration data, if meaningful and material, should be reported including (but not limited to): geological observations; geophysical survey results; geochemical survey results; bulk samples – size and*	• Open-file airborne magnetic data at 20 m and 50 m line spacing and open-file ground gravity cover the prospect and are being used for interpretation. No geophysical results are reported in this announcement. No bulk

Criteria	JORC Code explanation	Commentary
	method of treatment; metallurgical test results; bulk density, groundwater, geotechnical and rock characteristics; potential deleterious or contaminating substances.	samples, metallurgical, density, groundwater or geotechnical data are reported.
Further work	• *The nature and scale of planned further work (eg tests for lateral extensions or depth extensions or large-scale step-out drilling).* • *Diagrams clearly highlighting the areas of possible extensions, including the main geological interpretations and future drilling areas, provided this information is not commercially sensitive.*	• Results of the 434-sample program are expected within about six weeks of submission and will be reported when received and reviewed. Depending on results, follow-up may include infill or extension soil sampling and RC or aircore drilling of priority targets on E 15/1700, subject to approvals.

For personal use only

For personal use only

Appendix B

Historical data shown on Figure 1 on E 15/1700

B1. Historical drill holes (Mincor 2008-09, WAMEX A085320)

Historical drill holes shown on Figure 1 that are collared on Dynamic's E 15/1700: Mincor Resources aircore drilling for nickel, 2008 to 2009, WAMEX A085320. Holes are vertical. Gold was analysed on 3 m composite samples by aqua regia digest and ICP-AES as part of a nickel suite; the maximum composite in each hole is listed with its down-hole interval. Collar elevations are not material. Other historical holes shown on Figure 1 are collared on adjoining mining leases held by Wyloo Kambalda Pty Ltd and are not Dynamic's results; they are tabulated separately in table B3 for context.

Hole ID	East (MGA51)	North (MGA51)	Type	Dip / Azi	Depth (m)	Au samples	Max Au (g/t)	Interval (m)	WAMEX
DSA031	371000	6496240	AC	-90 / 0	63	22	0.19	51-54	A085320
DSA032	371040	6496240	AC	-90 / 0	83	28	0.12	53-56	A085320
DSA033	371080	6496240	AC	-90 / 0	53	19	0.13	12-15	A085320
DSA034	371120	6496240	AC	-90 / 0	86	30	0.2	52-55	A085320
DSA038	371000	6495920	AC	-90 / 0	63	21	0.38	60-63	A085320
DSA039	371040	6495920	AC	-90 / 0	29	10	0.01	0-3	A085320
DSA049	371000	6495647	AC	-90 / 0	51	18	0.005	0-3	A085320
DSA054	371000	6495309	AC	-90 / 0	32	11	0.01	0-3	A085320

B2. Historical soil samples (WAMEX A073645 and A063136)

Historical soil samples shown on Figure 1 that lie on E 15/1700, compiled from the digital data lodged with WAMEX reports A073645 (Mincor Resources, 2003 to 2004, minus 250 micron fraction, aqua regia digest with ICP-MS multi-element analysis) and A063136 (WMC Resources, 2000, minus 2 mm fraction, aqua regia digest and flame AAS, 10 ppb detection limit). Positions are GDA94 / MGA Zone 51 (WMC positions converted from AGD84 / AMG Zone 51). 250 samples are listed, of which 2 are at or above 20 ppb Au (maximum 93.5 ppb). Samples on adjoining tenure held by other parties are not reported.

Sample ID	East (MGA51)	North (MGA51)	Au ppb	WAMEX	Company / year
WGS327	371000	6497600	4.6	A073645	Mincor Resources 2003-04
WGS328	371080	6497600	2.3	A073645	Mincor Resources 2003-04
WGS329	371160	6497600	2.6	A073645	Mincor Resources 2003-04
WGS330	371240	6497600	3.1	A073645	Mincor Resources 2003-04
WGS331	371280	6497600	4.2	A073645	Mincor Resources 2003-04
WGS332	371320	6497600	2.5	A073645	Mincor Resources 2003-04
WGS333	371360	6497600	1.2	A073645	Mincor Resources 2003-04
WGS334	371400	6497600	2.1	A073645	Mincor Resources 2003-04
WGS335	371440	6497600	0.2	A073645	Mincor Resources 2003-04
WGS336	371480	6497600	2	A073645	Mincor Resources 2003-04
WGS337	371520	6497600	2.5	A073645	Mincor Resources 2003-04
WGS338	371560	6497600	2.5	A073645	Mincor Resources 2003-04
WGS339	371600	6497600	3.1	A073645	Mincor Resources 2003-04
WGS340	371640	6497600	4.5	A073645	Mincor Resources 2003-04
WGS341	371680	6497600	2	A073645	Mincor Resources 2003-04
WGS342	371720	6497600	1.4	A073645	Mincor Resources 2003-04
WGS343	371760	6497600	3.6	A073645	Mincor Resources 2003-04
WGS344	371800	6497600	1.8	A073645	Mincor Resources 2003-04
WGS298	371440	6497200	2.6	A073645	Mincor Resources 2003-04
WGS299	371480	6497200	1.5	A073645	Mincor Resources 2003-04
WGS300	371520	6497200	2.1	A073645	Mincor Resources 2003-04
WGS301	371560	6497200	3.6	A073645	Mincor Resources 2003-04
WGS302	371600	6497200	2.9	A073645	Mincor Resources 2003-04
WGS303	371640	6497200	2.4	A073645	Mincor Resources 2003-04
WGS304	371680	6497200	0.9	A073645	Mincor Resources 2003-04
WGS305	371720	6497200	2.4	A073645	Mincor Resources 2003-04
WGS306	371760	6497200	3.7	A073645	Mincor Resources 2003-04
WGS307	371760	6497200	2.9	A073645	Mincor Resources 2003-04
WGS222	371040	6496400	4.1	A073645	Mincor Resources 2003-04
WGS223	371120	6496400	2.6	A073645	Mincor Resources 2003-04
WGS224	371200	6496400	4.2	A073645	Mincor Resources 2003-04
WGS225	371240	6496400	4.1	A073645	Mincor Resources 2003-04
WGS226	371280	6496400	5.7	A073645	Mincor Resources 2003-04
WGS227	371320	6496400	4.1	A073645	Mincor Resources 2003-04

For personal use only

Sample ID	East (MGA51)	North (MGA51)	Au ppb	WAMEX	Company / year
WGS228	371360	6496400	4.9	A073645	Mincor Resources 2003-04
WGS229	371400	6496400	3.3	A073645	Mincor Resources 2003-04
WGS230	371440	6496400	3	A073645	Mincor Resources 2003-04
WGS249	371480	6496400	4.2	A073645	Mincor Resources 2003-04
WGS250	371480	6496400	4.2	A073645	Mincor Resources 2003-04
WGS251	371480	6496400	7.5	A073645	Mincor Resources 2003-04
WGS252	371480	6496400	5	A073645	Mincor Resources 2003-04
WGS253	371480	6496400	6.9	A073645	Mincor Resources 2003-04
WGS254	371480	6496400	12.5	A073645	Mincor Resources 2003-04
WGS255	371480	6496400	3.7	A073645	Mincor Resources 2003-04
WGS256	371480	6496400	1.9	A073645	Mincor Resources 2003-04
WGS257	371480	6496400	3.1	A073645	Mincor Resources 2003-04
WGS258	371480	6496400	1.3	A073645	Mincor Resources 2003-04
WGS259	371480	6496400	2	A073645	Mincor Resources 2003-04
WGS260	371480	6496400	0.7	A073645	Mincor Resources 2003-04
WGS261	371480	6496400	0.6	A073645	Mincor Resources 2003-04
WGS262	371480	6496400	1.2	A073645	Mincor Resources 2003-04
WGS263	371480	6496400	2.3	A073645	Mincor Resources 2003-04
WGS264	371480	6496400	2.6	A073645	Mincor Resources 2003-04
WGS265	371480	6496400	3	A073645	Mincor Resources 2003-04
WGS266	371480	6496400	41.6	A073645	Mincor Resources 2003-04
WGS267	371480	6496400	4.7	A073645	Mincor Resources 2003-04
WGS268	371480	6496400	4.1	A073645	Mincor Resources 2003-04
WGS246	371480	6496400	1.3	A073645	Mincor Resources 2003-04
WGS247	371480	6496400	6.3	A073645	Mincor Resources 2003-04
WGS269	371480	6496400	2.9	A073645	Mincor Resources 2003-04
WGS270	371480	6496400	2.9	A073645	Mincor Resources 2003-04
WGS271	371480	6496400	1.6	A073645	Mincor Resources 2003-04
WGS272	371480	6496400	2	A073645	Mincor Resources 2003-04
WGS273	371480	6496400	2.4	A073645	Mincor Resources 2003-04
WGS274	371480	6496400	1.5	A073645	Mincor Resources 2003-04
WGS275	371480	6496400	1.2	A073645	Mincor Resources 2003-04
WGS276	371480	6496400	1.9	A073645	Mincor Resources 2003-04
WGS277	371480	6496400	3.6	A073645	Mincor Resources 2003-04
WGS278	371480	6496400	2	A073645	Mincor Resources 2003-04
WGS231	371480	6496400	3.5	A073645	Mincor Resources 2003-04
WGS232	371480	6496400	3.4	A073645	Mincor Resources 2003-04
WGS233	371480	6496400	2.3	A073645	Mincor Resources 2003-04
WGS234	371480	6496400	3.3	A073645	Mincor Resources 2003-04
WGS279	371480	6496400	1.8	A073645	Mincor Resources 2003-04
WGS280	371480	6496400	3.3	A073645	Mincor Resources 2003-04
WGS281	371480	6496400	3.2	A073645	Mincor Resources 2003-04
WGS282	371480	6496400	3.2	A073645	Mincor Resources 2003-04
WGS283	371480	6496400	3.5	A073645	Mincor Resources 2003-04
WGS284	371480	6496400	4.9	A073645	Mincor Resources 2003-04
WGS285	371480	6496400	4.3	A073645	Mincor Resources 2003-04
WGS286	371480	6496400	4.8	A073645	Mincor Resources 2003-04
WGS287	371480	6496400	5.5	A073645	Mincor Resources 2003-04
WGS235	371480	6496400	2.3	A073645	Mincor Resources 2003-04
WGS288	371480	6496400	4.9	A073645	Mincor Resources 2003-04
WGS236	371480	6496400	0.9	A073645	Mincor Resources 2003-04
WGS237	371480	6496400	1.3	A073645	Mincor Resources 2003-04
WGS238	371480	6496400	1.8	A073645	Mincor Resources 2003-04
WGS239	371480	6496400	2.1	A073645	Mincor Resources 2003-04
WGS240	371480	6496400	1.6	A073645	Mincor Resources 2003-04
WGS241	371480	6496400	6	A073645	Mincor Resources 2003-04
WGS242	371480	6496400	6.8	A073645	Mincor Resources 2003-04
WGS243	371480	6496400	1.1	A073645	Mincor Resources 2003-04
WGS244	371480	6496400	3.2	A073645	Mincor Resources 2003-04
WGS245	371480	6496400	2.9	A073645	Mincor Resources 2003-04
WGS289	371480	6496400	4.5	A073645	Mincor Resources 2003-04
WGS290	371480	6496400	4	A073645	Mincor Resources 2003-04
WGS291	371480	6496400	4.6	A073645	Mincor Resources 2003-04
WGS292	371480	6496400	4.4	A073645	Mincor Resources 2003-04
WGS293	371480	6496400	4.2	A073645	Mincor Resources 2003-04
WGS294	371480	6496400	4.4	A073645	Mincor Resources 2003-04
WGS295	371480	6496400	5.6	A073645	Mincor Resources 2003-04
WGS296	371480	6496400	4.9	A073645	Mincor Resources 2003-04
WGS297	371480	6496400	2.8	A073645	Mincor Resources 2003-04
WGS248	371480	6496400	7.1	A073645	Mincor Resources 2003-04
WGS194	371000	6496000	3.9	A073645	Mincor Resources 2003-04
WGS195	371040	6496000	3.8	A073645	Mincor Resources 2003-04
WGS196	371080	6496000	2.8	A073645	Mincor Resources 2003-04

For personal use only

Sample ID	East (MGA51)	North (MGA51)	Au ppb	WAMEX	Company / year
WGS197	371120	6496000	2.3	A073645	Mincor Resources 2003-04
WGS198	371160	6496000	3.1	A073645	Mincor Resources 2003-04
WGS199	371200	6496000	1.7	A073645	Mincor Resources 2003-04
WGS200	371240	6496000	1.3	A073645	Mincor Resources 2003-04
WGS201	371280	6496000	1.8	A073645	Mincor Resources 2003-04
WGS202	371320	6496000	1.2	A073645	Mincor Resources 2003-04
WGS203	371360	6496000	0.9	A073645	Mincor Resources 2003-04
WGS204	371400	6496000	0.7	A073645	Mincor Resources 2003-04
WGS205	371440	6496000	0.5	A073645	Mincor Resources 2003-04
WGS206	371480	6496000	0.2	A073645	Mincor Resources 2003-04
WGS207	371520	6496000	1.2	A073645	Mincor Resources 2003-04
WGS208	371560	6496000	0.2	A073645	Mincor Resources 2003-04
WGS209	371600	6496000	1.7	A073645	Mincor Resources 2003-04
WGS210	371640	6496000	0.2	A073645	Mincor Resources 2003-04
WGS211	371680	6496000	1.2	A073645	Mincor Resources 2003-04
WGS214	371720	6496000	0.9	A073645	Mincor Resources 2003-04
WGS215	371760	6496000	0.2	A073645	Mincor Resources 2003-04
WGS216	371800	6496000	1	A073645	Mincor Resources 2003-04
WGS217	371840	6496000	1.3	A073645	Mincor Resources 2003-04
WGS218	371880	6496000	0.7	A073645	Mincor Resources 2003-04
WGS153	371000	6495600	2.2	A073645	Mincor Resources 2003-04
WGS154	371040	6495600	1.4	A073645	Mincor Resources 2003-04
WGS155	371080	6495600	1.3	A073645	Mincor Resources 2003-04
WGS156	371120	6495600	2.6	A073645	Mincor Resources 2003-04
WGS157	371160	6495600	1.1	A073645	Mincor Resources 2003-04
WGS158	371200	6495600	0.5	A073645	Mincor Resources 2003-04
WGS161	371240	6495600	0.7	A073645	Mincor Resources 2003-04
WGS162	371280	6495600	0.6	A073645	Mincor Resources 2003-04
WGS163	371320	6495600	0.2	A073645	Mincor Resources 2003-04
WGS164	371360	6495600	0.6	A073645	Mincor Resources 2003-04
WGS165	371400	6495600	0.2	A073645	Mincor Resources 2003-04
WGS166	371440	6495600	2.2	A073645	Mincor Resources 2003-04
WGS167	371480	6495600	1.9	A073645	Mincor Resources 2003-04
WGS168	371520	6495600	1.1	A073645	Mincor Resources 2003-04
WGS169	371560	6495600	1	A073645	Mincor Resources 2003-04
WGS170	371600	6495600	2.1	A073645	Mincor Resources 2003-04
WGS171	371640	6495600	0.2	A073645	Mincor Resources 2003-04
WGS172	371680	6495600	1.5	A073645	Mincor Resources 2003-04
WGS173	371720	6495600	0.8	A073645	Mincor Resources 2003-04
WGS174	371760	6495600	1.8	A073645	Mincor Resources 2003-04
WGS175	371800	6495600	1.6	A073645	Mincor Resources 2003-04
WGS176	371840	6495600	1.9	A073645	Mincor Resources 2003-04
WGS177	371880	6495600	1.1	A073645	Mincor Resources 2003-04
WGS178	371920	6495600	0.8	A073645	Mincor Resources 2003-04
WGS117	371000	6495200	1.4	A073645	Mincor Resources 2003-04
WGS118	371040	6495200	1.4	A073645	Mincor Resources 2003-04
WGS119	371080	6495200	1.2	A073645	Mincor Resources 2003-04
WGS120	371120	6495200	0.8	A073645	Mincor Resources 2003-04
WGS121	371160	6495200	3.6	A073645	Mincor Resources 2003-04
WGS122	371200	6495200	1.4	A073645	Mincor Resources 2003-04
WGS123	371240	6495200	2.9	A073645	Mincor Resources 2003-04
WGS124	371280	6495200	2	A073645	Mincor Resources 2003-04
WGS125	371320	6495200	2.3	A073645	Mincor Resources 2003-04
WGS126	371360	6495200	1.7	A073645	Mincor Resources 2003-04
WGS127	371400	6495200	2.5	A073645	Mincor Resources 2003-04
WGS128	371440	6495200	2.9	A073645	Mincor Resources 2003-04
WGS129	371480	6495200	2.9	A073645	Mincor Resources 2003-04
WGS130	371520	6495200	2.3	A073645	Mincor Resources 2003-04
WGS131	371560	6495200	1	A073645	Mincor Resources 2003-04
WGS132	371600	6495200	2.3	A073645	Mincor Resources 2003-04
WGS134	371640	6495200	4.9	A073645	Mincor Resources 2003-04
WGS135	371680	6495200	93.5	A073645	Mincor Resources 2003-04
WGS136	371720	6495200	8.6	A073645	Mincor Resources 2003-04
WGS137	371760	6495200	0.2	A073645	Mincor Resources 2003-04
WGS138	371800	6495200	1.5	A073645	Mincor Resources 2003-04
WGS139	371840	6495200	4.7	A073645	Mincor Resources 2003-04
WGS140	371880	6495200	2.6	A073645	Mincor Resources 2003-04
WGS141	371920	6495200	1.1	A073645	Mincor Resources 2003-04
WGS078	371000	6494800	1.2	A073645	Mincor Resources 2003-04
WGS079	371040	6494800	1.3	A073645	Mincor Resources 2003-04
WGS081	371080	6494800	1.9	A073645	Mincor Resources 2003-04
WGS082	371120	6494800	1.9	A073645	Mincor Resources 2003-04
WGS083	371160	6494800	1.9	A073645	Mincor Resources 2003-04

For personal use only

Sample ID	East (MGA51)	North (MGA51)	Au ppb	WAMEX	Company / year
WGS084	371200	6494800	0.8	A073645	Mincor Resources 2003-04
WGS085	371240	6494800	2.6	A073645	Mincor Resources 2003-04
WGS086	371280	6494800	0.8	A073645	Mincor Resources 2003-04
WGS087	371320	6494800	1.3	A073645	Mincor Resources 2003-04
WGS088	371360	6494800	2.7	A073645	Mincor Resources 2003-04
WGS089	371400	6494800	2.4	A073645	Mincor Resources 2003-04
WGS090	371440	6494800	4.4	A073645	Mincor Resources 2003-04
WGS091	371480	6494800	4.6	A073645	Mincor Resources 2003-04
WGS092	371520	6494800	2.6	A073645	Mincor Resources 2003-04
WGS093	371560	6494800	3.8	A073645	Mincor Resources 2003-04
WGS094	371600	6494800	4.2	A073645	Mincor Resources 2003-04
WGS095	371640	6494800	3.3	A073645	Mincor Resources 2003-04
WGS096	371680	6494800	1.2	A073645	Mincor Resources 2003-04
WGS097	371720	6494800	2.8	A073645	Mincor Resources 2003-04
WGS098	371760	6494800	8	A073645	Mincor Resources 2003-04
WGS099	371800	6494800	4.1	A073645	Mincor Resources 2003-04
WGS100	371840	6494800	3.2	A073645	Mincor Resources 2003-04
WGS101	371880	6494800	2.6	A073645	Mincor Resources 2003-04
WGS102	371920	6494800	7.3	A073645	Mincor Resources 2003-04
WGS103	371960	6494800	1.6	A073645	Mincor Resources 2003-04
WGS040	371000	6494400	1.2	A073645	Mincor Resources 2003-04
WGS041	371040	6494400	0.2	A073645	Mincor Resources 2003-04
WGS042	371080	6494400	0.2	A073645	Mincor Resources 2003-04
WGS043	371120	6494400	0.5	A073645	Mincor Resources 2003-04
WGS044	371160	6494400	1.1	A073645	Mincor Resources 2003-04
WGS045	371200	6494400	0.9	A073645	Mincor Resources 2003-04
WGS046	371240	6494400	0.2	A073645	Mincor Resources 2003-04
WGS047	371280	6494400	0.6	A073645	Mincor Resources 2003-04
WGS048	371320	6494400	1.8	A073645	Mincor Resources 2003-04
WGS049	371360	6494400	1.6	A073645	Mincor Resources 2003-04
WGS050	371400	6494400	0.6	A073645	Mincor Resources 2003-04
WGS051	371440	6494400	0.2	A073645	Mincor Resources 2003-04
WGS052	371480	6494400	2.1	A073645	Mincor Resources 2003-04
WGS055	371520	6494400	0.7	A073645	Mincor Resources 2003-04
WGS056	371560	6494400	1.8	A073645	Mincor Resources 2003-04
WGS057	371600	6494400	1.6	A073645	Mincor Resources 2003-04
WGS058	371640	6494400	0.8	A073645	Mincor Resources 2003-04
WGS059	371680	6494400	0.6	A073645	Mincor Resources 2003-04
WGS060	371720	6494400	0.6	A073645	Mincor Resources 2003-04
WGS061	371760	6494400	2.9	A073645	Mincor Resources 2003-04
WGS062	371800	6494400	4.6	A073645	Mincor Resources 2003-04
WGS063	371840	6494400	7.3	A073645	Mincor Resources 2003-04
WGS064	371880	6494400	3.3	A073645	Mincor Resources 2003-04
GD65893	374367	6494160	0	A063136	WMC Resources 2000
GD65884	373738	6494159	0	A063136	WMC Resources 2000
GD65892	374299	6494159	0	A063136	WMC Resources 2000
GD65886	373897	6494158	0	A063136	WMC Resources 2000
GD65889	374139	6494157	0	A063136	WMC Resources 2000
GD65885	373815	6494156	0	A063136	WMC Resources 2000
GD65887	373975	6494154	0	A063136	WMC Resources 2000
GD65888	374055	6494154	0	A063136	WMC Resources 2000
GD65891	374215	6494154	0	A063136	WMC Resources 2000
WGS011	371000	6494020	3.8	A073645	Mincor Resources 2003-04
WGS012	371040	6494020	7.3	A073645	Mincor Resources 2003-04
WGS013	371080	6494020	2.8	A073645	Mincor Resources 2003-04
WGS014	371120	6494020	2	A073645	Mincor Resources 2003-04
WGS015	371160	6494020	1.8	A073645	Mincor Resources 2003-04
WGS016	371200	6494020	2.6	A073645	Mincor Resources 2003-04
WGS017	371240	6494020	2.1	A073645	Mincor Resources 2003-04
WGS018	371280	6494020	3.2	A073645	Mincor Resources 2003-04
WGS019	371320	6494020	2.9	A073645	Mincor Resources 2003-04
WGS020	371360	6494020	2.8	A073645	Mincor Resources 2003-04
WGS021	371400	6494020	2.9	A073645	Mincor Resources 2003-04
WGS022	371440	6494020	2.7	A073645	Mincor Resources 2003-04
WGS023	371480	6494020	5	A073645	Mincor Resources 2003-04
WGS024	371520	6494020	2.7	A073645	Mincor Resources 2003-04
WGS025	371560	6494020	4	A073645	Mincor Resources 2003-04
WGS026	371600	6494020	3.7	A073645	Mincor Resources 2003-04
WGS028	371640	6494020	4.9	A073645	Mincor Resources 2003-04
WGS029	371680	6494020	1	A073645	Mincor Resources 2003-04

For personal use only

B3. Historical drill holes on adjoining third-party tenure shown on Figure 1 (Mincor 2006-07, WAMEX A075831)

The historical drill holes shown on Figure 1 east of the soil grid are collared on mining leases M 15/81 and M 15/90, held by Wyloo Kambalda Pty Ltd, and are not Dynamic's results. They are tabulated here only because they appear on the figure. Drilling by Mincor Resources NL in 2006 to 2007 for nickel (WAMEX A075831): diamond core (DD) sampled as half core and RC chips as speared composites of up to 4 m, analysed at ALS Chemex by aqua regia digest and ICP-AES for a nickel suite that included gold. The value listed is the highest gold assay in each hole with its down-hole interval; true widths are not known. Collars are GDA94 / MGA Zone 51 as lodged; orientation is the first usable survey reading in each hole (depth shown where it is not at the collar), with dips shown as negative downward. The Company has no interest in these tenements.

Hole ID	East (MGA51)	North (MGA51)	RL (m)	Type	Depth (m)	Dip / Azi at collar	Max Au (g/t)	Interval (m)	Tenement	Holder
MDD119	372880	6495390	295	DD	450	-61 / 272	8.58	335-336	M 15/81	Wyloo Kambalda Pty Ltd
MDD139	372600	6495900	295	DD	180	-60 / 269	6.3	139.68-139.83	M 15/81	Wyloo Kambalda Pty Ltd
MRC146	372620	6494050	305	RC	174	-60 / 269	1.79	52-54	M 15/90	Wyloo Kambalda Pty Ltd
MDD143	372780	6495750	295	DD	327.8	-60 / 269	1.3	276.42-277.25	M 15/81	Wyloo Kambalda Pty Ltd
MDD147	372910	6495600	300	DD	441.7	-62 / 260	0.9	382-382.45	M 15/81	Wyloo Kambalda Pty Ltd
MDD146	372785	6495600	295	DD	360	-70 / 266	0.63	297.53-298.08	M 15/81	Wyloo Kambalda Pty Ltd
MDD142	372680	6495750	295	DD	252	-60 / 269	0.51	188-189	M 15/81	Wyloo Kambalda Pty Ltd
MDD150	372910	6496220	300	DD	309.5	-60 / 269	0.5	227.6-228.37	M 15/81	Wyloo Kambalda Pty Ltd
MRC137	372780	6495000	300	RC	180	-60 / 269	0.49	122-124	M 15/81	Wyloo Kambalda Pty Ltd
MDD140	372535	6495900	295	DD	120	-61 / 277	0.34	73.52-74.95	M 15/81	Wyloo Kambalda Pty Ltd
MDD144	372785	6495600	295	DD	329.6	-62 / 263	0.34	263-264	M 15/81	Wyloo Kambalda Pty Ltd
MDD094	372640	6495600	295	DD	228	-65 / 263	0.31	148.87-149	M 15/81	Wyloo Kambalda Pty Ltd
MDD096	372680	6495900	295	DD	243	-64 / 263	0.31	148-148.39	M 15/81	Wyloo Kambalda Pty Ltd
MRC145	372560	6494050	315	RC	138	-60 / 269	0.14	58-60	M 15/90	Wyloo Kambalda Pty Ltd
MRC116	372640	6494600	300	RC	126	-60 / 269	0.12	38-40	M 15/90	Wyloo Kambalda Pty Ltd