For personal use only

ASX ANNOUNCEMENT

26 November 2026

CONTINUING REGIONAL EXPLORATION SUCCESS

Extensive exploration program continues to deliver, with recent success across regional programs at Round Dam, Mulline and Python

Highlights:

- Regional exploration programs at Round Dam, Mulline and Python demonstrate excellent potential for future development across the portfolio
- At Round Dam, the identification of the new "Bluey" trend and further intersections outside of the current resource envelope indicate potential for future mining
  - Significant intersections at depth below the current resource highlight future underground potential:
    - **1.0m @ 30.5 g/t Au** Walhalla North
    - **7.2m @ 5.3 g/t Au** Walhalla North
  - Further economic intersections along strike outside the current resource area:
    - **8.0m @ 3.6 g/t Au** Lady Eileen South
    - **5.0m @ 3.7 g/t Au** Lady Eileen South
    - **4.0m @ 4.8 g/t Au** Lady Eileen South
  - New "Bluey" Trend east of Round Dam:
    - **3.0m @ 5.7 g/t Au** Bluey Trend
    - **5.0m @ 2.2 g/t Au** Bluey Trend
- At Mulline (West of Riverina) and Python (South of Round Dam), regional exploration drilling has returned high-grade intersections and driven new interpretations:
  - Mulline: high grades in broad-spaced diamond drilling which tests a newly developed structural model:
    - **4.3m @ 13.6 g/t Au** Lady Gladys
      - *Inc. 1.4m @ 36.0 g/t*
    - **0.3m @ 90.1 g/t Au** Young Australian
    - **0.3m @ 232.0 g/t Au** Young Australian
    - **1.9 m @ 14.0 g/t Au** Young Australian
      - *Inc. 0.3m @ 74.3 g/t*
  - Python Trend: High-grade gold intersections in stratigraphic drilling at Two Gums:
    - **0.8m @ 28.0 g/t Au** Two Gums
    - **2.6m @ 4.3 g/t Au** Two Gums
      - *Inc. 0.7m @ 14.4g/t*

Ora Banda Mining Limited (ASX: OBM) ("Ora Banda", "Company") is pleased to provide an update on its regional exploration programs which form part of the Company's $75 million FY27 exploration budget. These programs continue to deliver success across a range of locations and support the Company's ongoing strategy of unlocking the geological potential of the Davyhurst district.

For personal use only

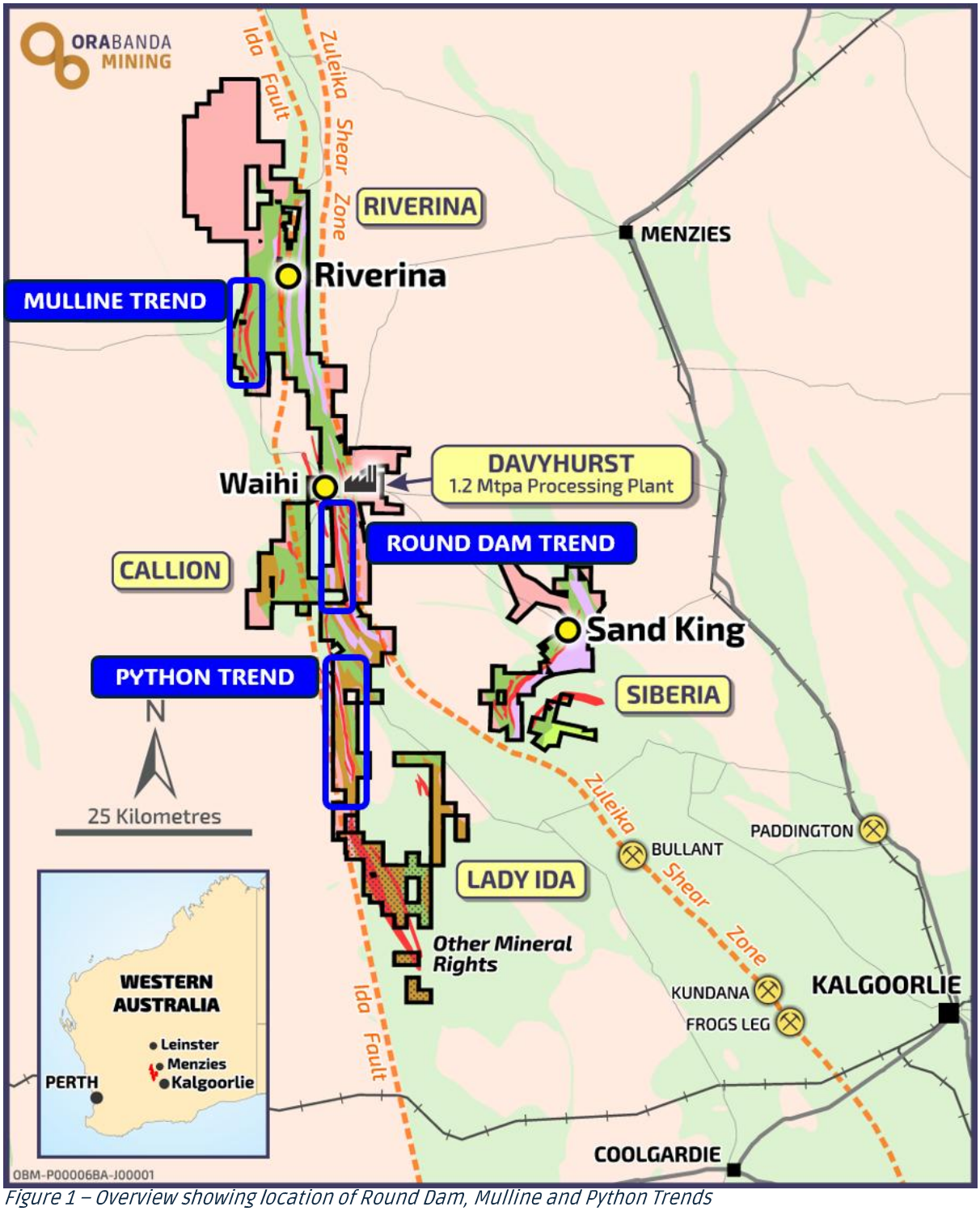

Figure 1 – Overview showing location of Round Dam, Mulline and Python Trends

ROUND DAM RESOURCE – DEPTH EXTENSIONS

Recent drill targeting of extensions to mineralisation below the currently reported +1.3 Moz Round Dam Mineral Resource (**Round Dam Resource**) has returned significant high-grade gold intersections in several holes. This has given the Company increased confidence in the mineralised system continuing at depth (up to 280m below surface), highlighting the potential for resource expansion and future underground mining opportunities.

For personal use only

REGIONAL ROUND DAM & BLUEY

Regional exploration along and around the Round Dam Trend, outside of the Round Dam Resource, has returned encouraging results at Lady Eileen South and the outstanding high-grade intersection at Midnight, highlighting a 3km strike between Waihi and Lady Eileen South as having strong potential to deliver further resource growth (figure 2). This area is currently the focus of intensive exploration with numerous programs currently underway, including detailed mapping, ground magnetics and diamond and RC drilling.

Additionally, drilling immediately east of the Round Dam Trend has identified a new parallel mineralised trend "Bluey", which sits approximately 400m east of Round Dam. Bluey is almost entirely under cover and has been defined by recent Aircore (**AC**) and Reverse Circulation (**RC**) drilling over a 4.5km strike length, is open to the north and south along strike, and has no effective historical exploration targeting this horizon. The Company's exploration team plans to complete AC and diamond drilling over the coming months to further delineate this trend and understand its potential.

MULLINE TREND

As part of a renewed focus on the Mulline Trend, an initial series of 23 regionally spaced diamond drillholes were completed to test a new regional 3D structural model constructed for the Mulline Trend. Two of these diamond holes were the basis for a successful Exploration Incentive Scheme (**EIS**) co-funding application.

This regional drilling has returned excellent gold grades from numerous holes across the Trend, supporting the validity of the new model and proving the mineralised system is alive at distances of >1km down dip from surface. Of the twenty-three holes drilled, eleven returned very high-grade gold (>10g/t) with all but one intersecting mineralisation. The high-grade nature of gold mineralisation at Mulline presents well for future underground opportunities and complements the large resource being defined at Round Dam.

PYTHON TREND

A recent regional grass roots diamond drilling program, consisting of four holes along the Python Trend, formed the basis of a successful EIS co-funding application. One of these EIS holes, TGDD25001 at the Two Gums prospect, returned narrow high-grade gold mineralisation associated with quartz-sulphide veining, including 0.8m @ 28.0 g/t Au.

A second drill program to follow up these results is currently underway, with the first follow-up hole already intersecting further high-grade gold mineralisation in similar quartz sulphide veining. This project is largely under cover and originally formed part of OBM's longer term exploration focus. These early results indicate the prospectivity of this area, which the Company will continue to test.

Ora Banda's Managing Director, Luke Creagh, said:

"We continue to be excited by the exploration opportunities presenting at Davyhurst. The success of our broader regional drilling programs across the Round Dam trend, Mulline and Python are generating exciting opportunities to potentially underpin future developments across the district."

For personal use only

Round Dam Underground Potential

Drill-testing down dip and plunge of the Round Dam Resource has intersected significant mineralisation and demonstrated that the prospective stratigraphy continues at depth. This supports the potential for extending the Round Dam Resource at depth with the potential for underground operations. Significant intercepts outside the current PFS pit design include:

- 12.0m @ 6.7 g/t Au
- 5.0m @ 17.2 g/t Au
- 1.0m @ 30.5 g/t Au
- 7.2m @ 5.3 g/t Au
- 11.0m @ 12.1 g/t Au

These results support previous mineralised intercepts directly below the Round Dam Resource and indicate there are multiple opportunities to grow the Round Dam Resource at depth, both down dip and down plunge.

Round Dam Regional Exploration

Regional exploration in the form of broad stratigraphic RC drill lines testing a 6km length of the Round Dam Trend under cover, between the Round Dam Resource and Lady Eileen South pit, has successfully mapped out the prospective stratigraphy under cover, specifically the ultramafic unit which is host to a number of lodes within the Round Dam Resource area, and in addition, intersected significant gold mineralisation in multiple parallel lodes with results including:

- 8.0m @ 3.6 g/t Au
- 4.0m @ 4.8 g/t Au
- 5.0m @ 3.7 g/t Au
- 6.0m @ 2.7 g/t Au

Following the success of this drilling, especially at Lady Eileen South, and combined with the outstanding intersections recently reported at Midnight, the 3 km strike between Waihi mine and these recent intersections at Lady Eileen South, is currently the focus of intense exploration programs including detailed mapping, ground magnetics, further stratigraphic diamond drilling, and targeted RC drilling designed to progress this area into advanced exploration followed by resource drill phase if warranted.

The area between the current Round Dam Resource and Lady Eileen South is a blind 6km portion of the Round Dam Trend under shallow alluvial cover, which has historically been under-explored. Historical drilling in this area has been broad spaced and almost entirely within the weathered zone, therefore ineffectively testing the Trend. The Company's exploration team will continue to progressively test this blind zone with current programs consisting of ground magnetics designed to better delineate the host ultramafic unit, and follow-up and infill RC and diamond drilling.

Bluey Trend

Regional exploration peripheral to Round Dam, including AC and RC drilling, has identified a new parallel mineralised trend "Bluey", situated approximately 400m east of the Round Dam Trend, Bluey has been defined by drilling over a strike length of 4.5km and is open along strike both north and south. Significant drill intersections include:

- 3.0m @ 5.7 g/t Au
- 5.0m @ 2.2 g/t Au
- 3.0m @ 3.9 g/t Au

This is a newly discovered mineralised trend with very little effective testing by historical exploration programs. Although limited information currently exists, analysis of RC chips and litho-geochemistry indicates the mineralisation is associated with quartz veining within an

intermediate diorite intrusion, similar to the host lithologies at the Galah Dam and Kersey prospects, further to the East and North. Exploration of the Galah Dam and Kersey prospects will be incorporated as a key component to testing the greater Bluey Trend.

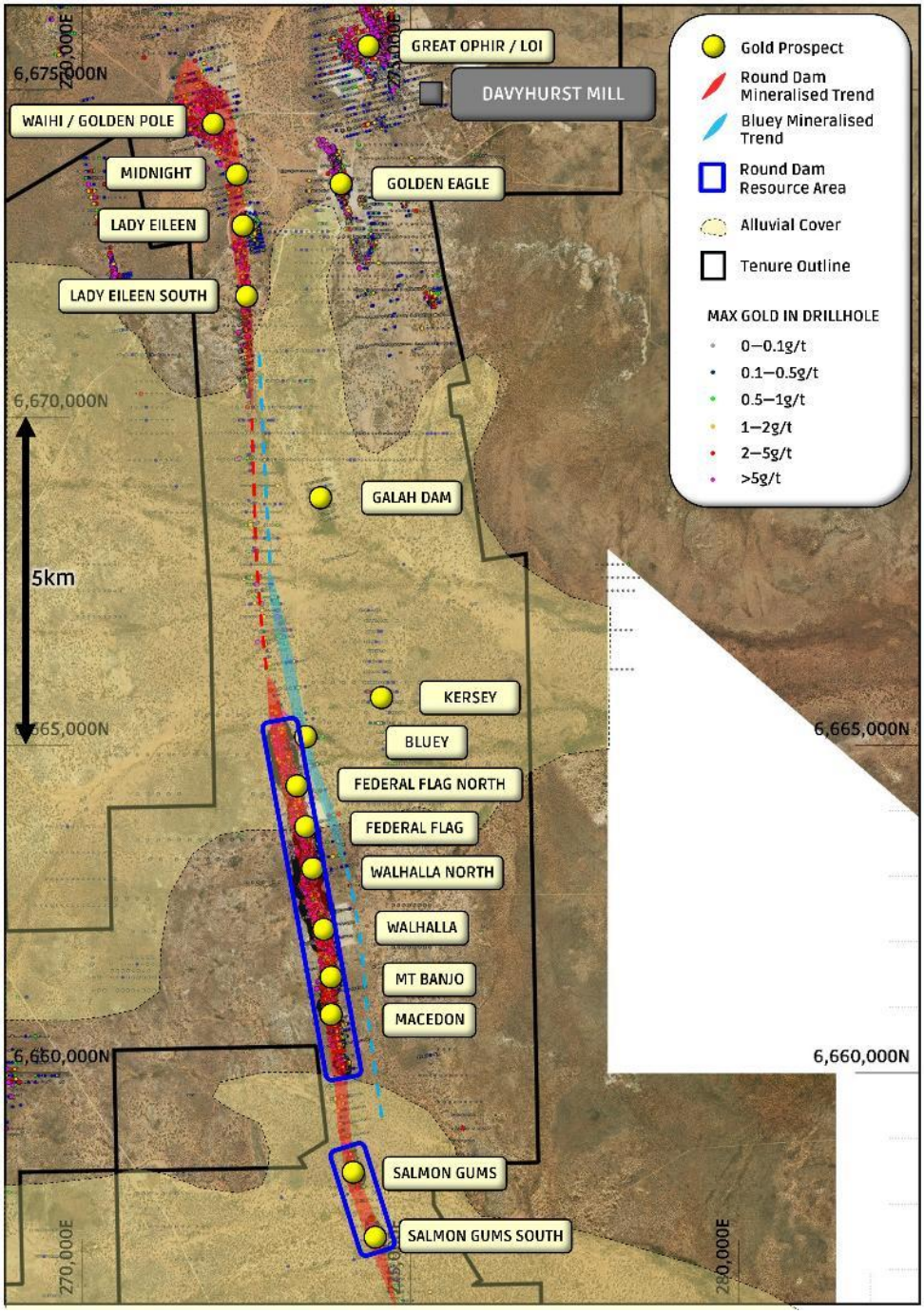

Figure 2 – Regional plan of Round Dam Trend showing the position of new parallel Bluey Trend, in proximity to the Davyhurst Mill

For personal use only

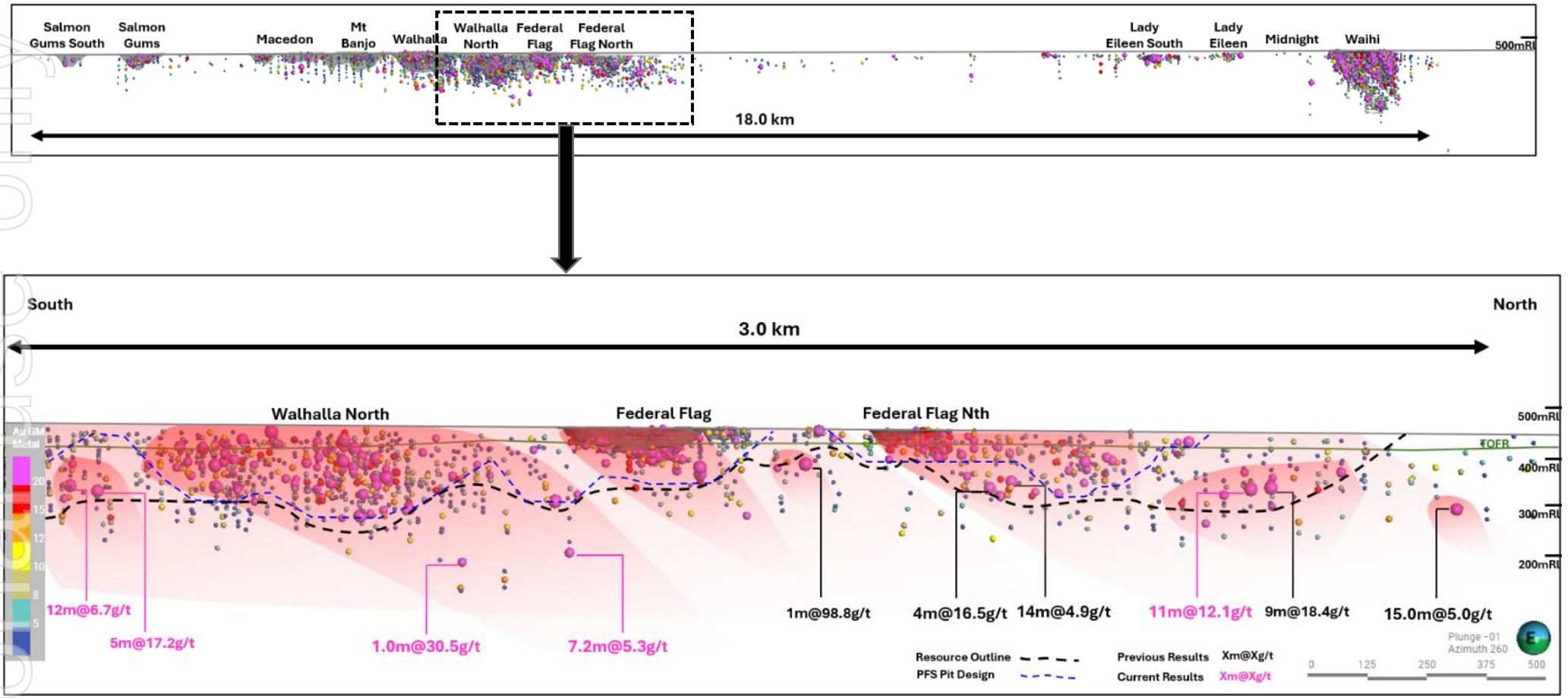

Figure 3 – Round Dam Resource area long section (looking West), showing recent exploration success at depth and numerous high-grade results outside of the current resource area

personal use only

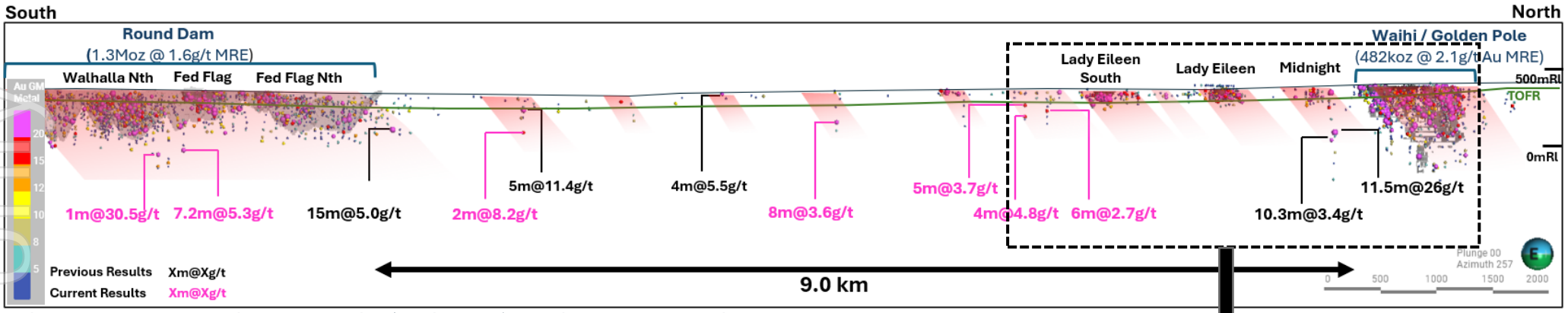

Figure 4 – Round Dam regional long section (looking West), showing recent exploration success

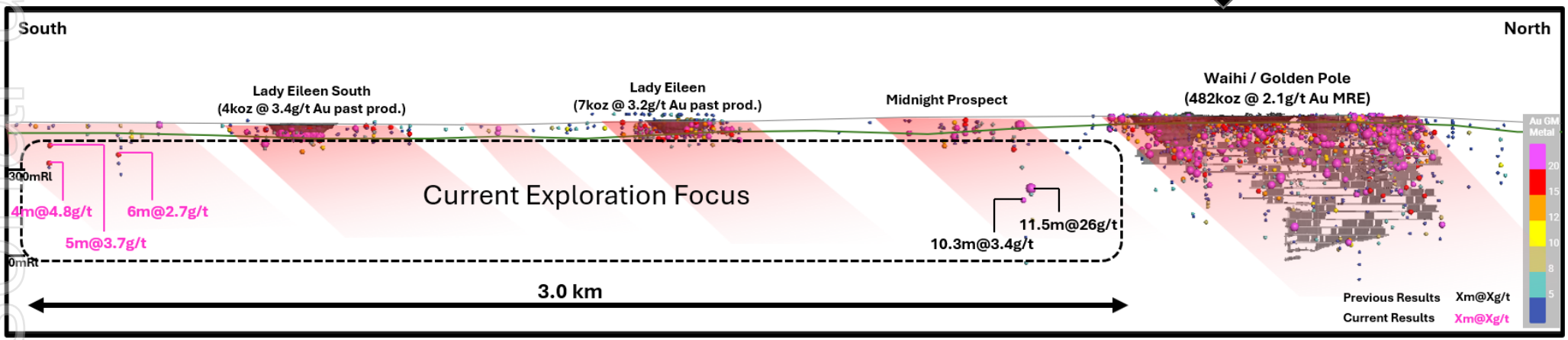

Figure 5 – Waihi to Lady Eileen South long section (looking West), showing recent exploration success and area of current exploration focus. Planned mining at Waihi/Golden Pole shaded grey

For personal use only

For personal use only

Mulline Trend

The Mulline gold corridor is located in the northern part of OBM's Davyhurst Gold Project approximately 7km southwest of the Riverina Mine and 38km northwest of the Davyhurst Processing Plant. The north-south orientated trend is ~16km long and 2.5km wide as defined by broad surficial gold in soil anomalies and a high concentration of historical shafts and workings. Hard rock open pit mining during the late 1990's and early 2000's produced approximately 275 koz[1] from the Lady Gladys, Giles and Mulline Rose mines, as well as several small-scale shallow laterite pits.

The geology here is dominated by mafic volcanics intruded by a suite of felsic to intermediate porphyritic dykes and sills. Granitoid rocks including pegmatites crosscut the volcanic sequence and the project area is bound to the south by the Ularring Monzogranite. Proterozoic dolerite dykes also crosscut the stratigraphy based on aero-magnetic interpretation. The volcanic stratigraphy broadly dips at a low angle to the east as does a mild penetrative fabric. The sequence is interpreted as a veneer of greenstone sitting atop of granitoid bodies at depth.

Several styles of mineralisation are observed across the Mulline Trend. High grade mineralisation occurs in quartz sulphide veins with associated biotite-silica-sulphide alteration selvages often with strain accumulation along vein margins. Visible gold is often observed in saccharoidal quartz sulphide veins when base metal (lead and zinc) sulphide species are present. High grade mineralisation also occurs in calc-silicate skarn like alteration assemblages in mafic host rocks. Contacts between mafic and the felsic – intermediate dykes have localised strain and fluid flow and are preferentially mineralised at several prospects including Young Australian. The main orientation of shearing is layer parallel to stratigraphy orientated at low dip angles to the east, however discrete subvertical shear zones are observed particularly at Giles as well as several other prospects in the southern half of the project.

The Company recently completed a project review including a mapping campaign aimed at defining the structural controls on mineralisation and developed a geological model to guide exploration at the project. A framework drilling campaign tested the proposed structural architecture and included two deep stratigraphic diamond drill holes completed as part of the Western Australian Government co-funded EIS.

[1] Historical drilling/production figures sourced from internal Company Records and Minedex database at https://minedex.dmirs.wa.gov.au/Web/home "Lady Eileen & Lady Eileen South"

For personal use only

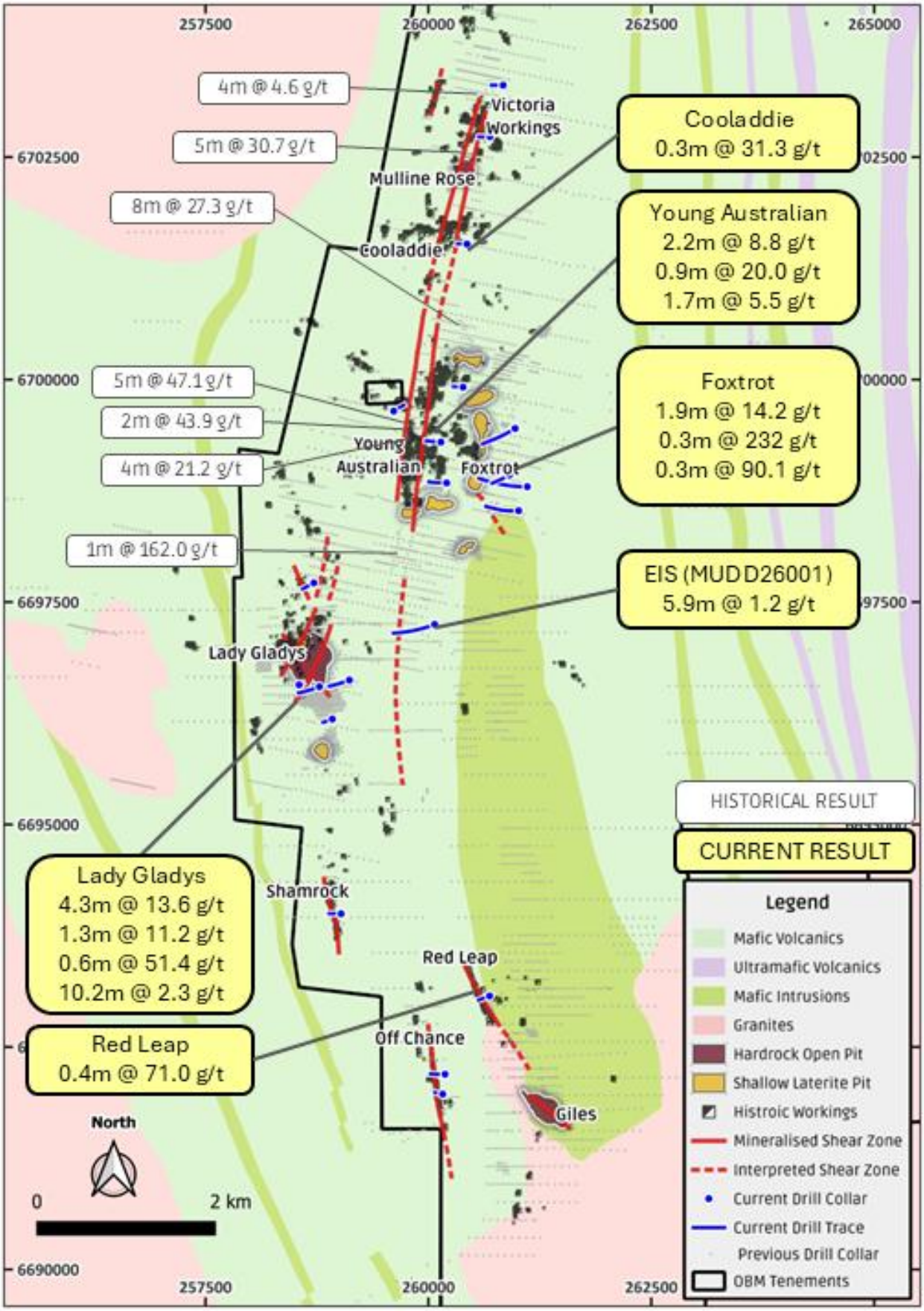

Figure 6 – Simplified Geology Plan showing completed drilling and summary of significant results at the Mulline Trend

Lady Gladys

Lady Gladys is a shear-hosted system with highest grades occurring in quartz sulphide veins. Broad, down plunge step-out drilling intersected gold mineralisation more than 600m from the previous open pit mine with highlights including 4.26m @13.6 g/t Au, 190m from the nearest existing mine exploration drill hole.

The furthest step out hole also intersected 10.2m @2.3 g/t Au and 10.6m @1.8 g/t Au, 320m from the nearest mine exploration drill hole. Observations from drill core included common visible gold flecks in quartz sulphide veins as well as mineralisation reporting to wall rock alteration selvages of biotite – silica – sulphide.

This is the same style of mineralisation as seen in the open pit and the Company interprets the system to be open and mineralised down plunge. The system is largely un-tested and presents an opportunity for further resource growth. An intersection of 0.64m @51.4 g/t Au was generated from outside the interpreted Lady Gladys mineralised shoots, representing an exploration opportunity for further work.

Young Australian & Foxtrot

The Young Australian and Foxtrot prospects are considered parts of a wider mineralised system where Foxtrot sits approximately 1,000m down dip of the Young Australian. Workings at Young Australian exploit multiple lines of lode broadly along two lithological contacts that can be traced over 800m before diving under transported cover to the north and south.

Further north, at Great Leviathan, where outcrop re-appears, the same line of lode is further exploited by historical workings, extending the strike to greater than 1 km. Results from the two framework holes at Young Australian returned significant intersections including 2.15m @8.8 g/t Au, 0.87m @ 20.0 g/t Au and 1.73m @5.5 g/t Au.

Drilling down dip towards Foxtrot also intersected mineralisation interpreted as the down dip continuation of the Young Australian lines of lode. Intersections include exceptional grades occurring over narrow widths including 0.3m @ 232 g/t Au and 0.3m @90.1 g/t Au as well as high grade intersections including 1.91m @14.02 g/t Au and 1.22m @11.11 g/t Au. Observations from drill core include narrow quartz sulphide veins with visible gold and base metal sulphides and discrete wall rock alteration selvages.

For personal use only

personal use only

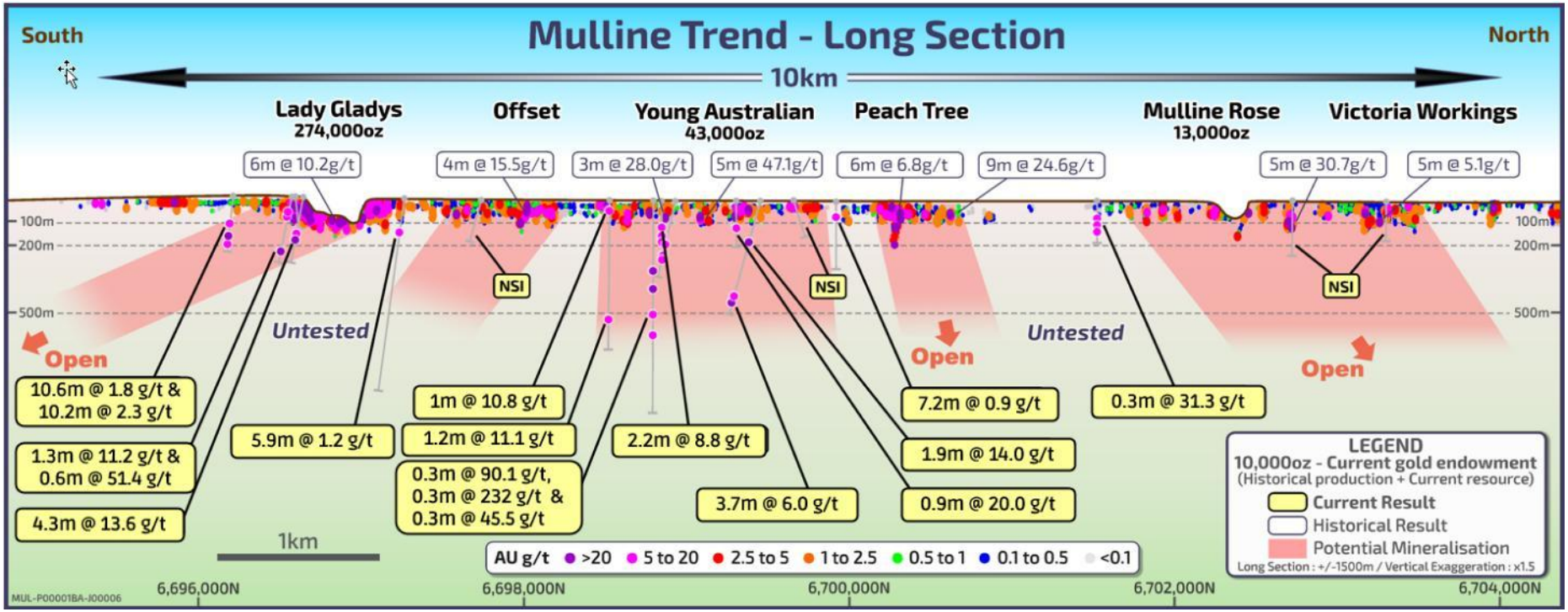

Figure 7 – Schematic Long section along Mulline Trend, showing high grade intersections in deeper drilling indicating the mineralised system continues at depth

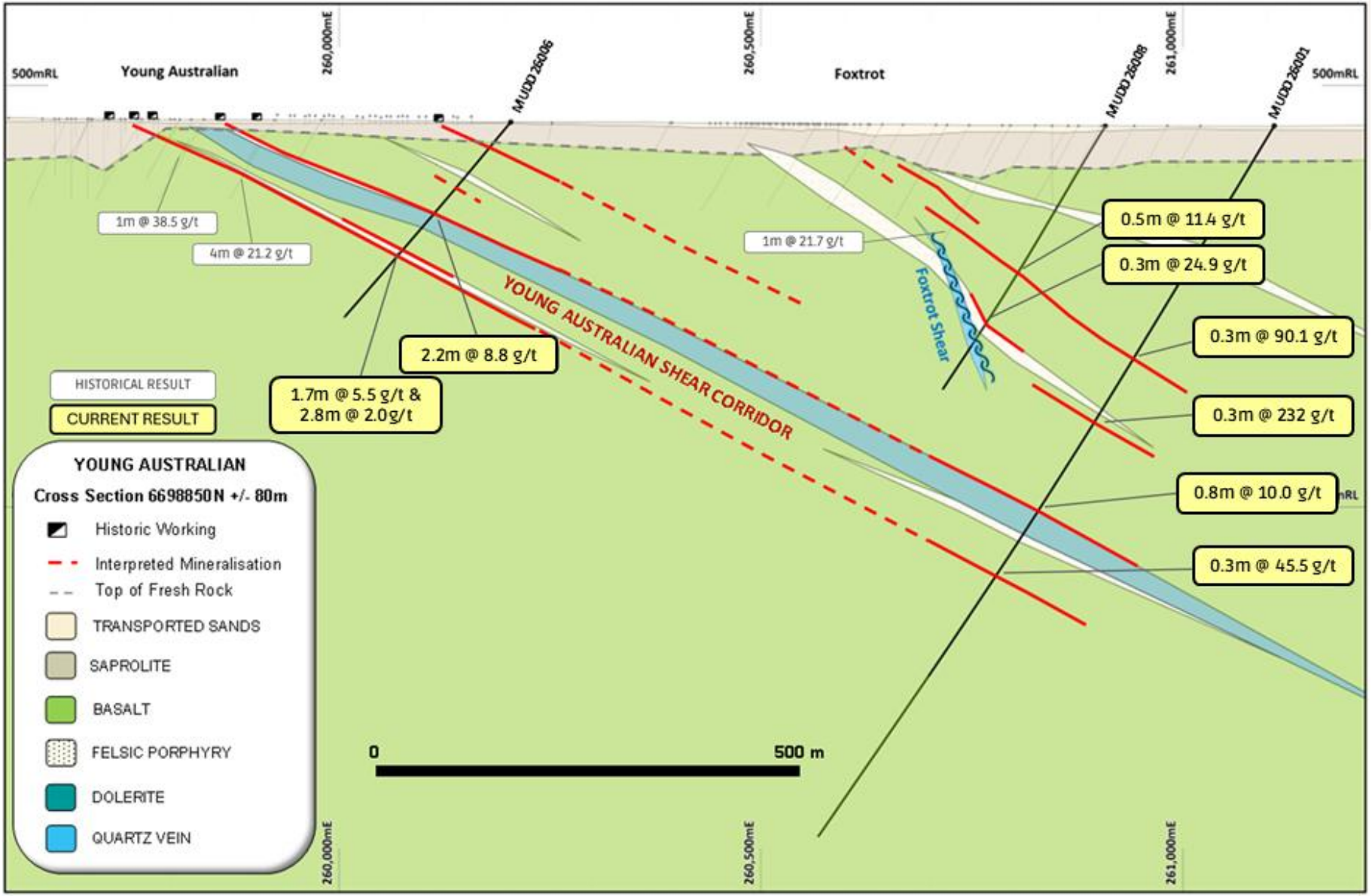

Figure 8 – Schematic Cross Section Young Australian and Foxtrot

personal use only

For personal use only

Python Trend

The Python Trend is a grass roots exploration play located within Ora Banda's Lady Ida Project and is situated approximately 55km south of Davyhurst by road. This trend is a strike extensive (~20km) zone of gold and gold-copper mineralisation identified by historical exploration, located sub-parallel and proximal to the regionally significant terrain bounding Ida Fault. Substantial extents of the trend are overlain by aeolian sand and alluvial cover, and the strong weathering profile creating a highly leached regolith zone, restricting the effectiveness of the historical exploration programs.

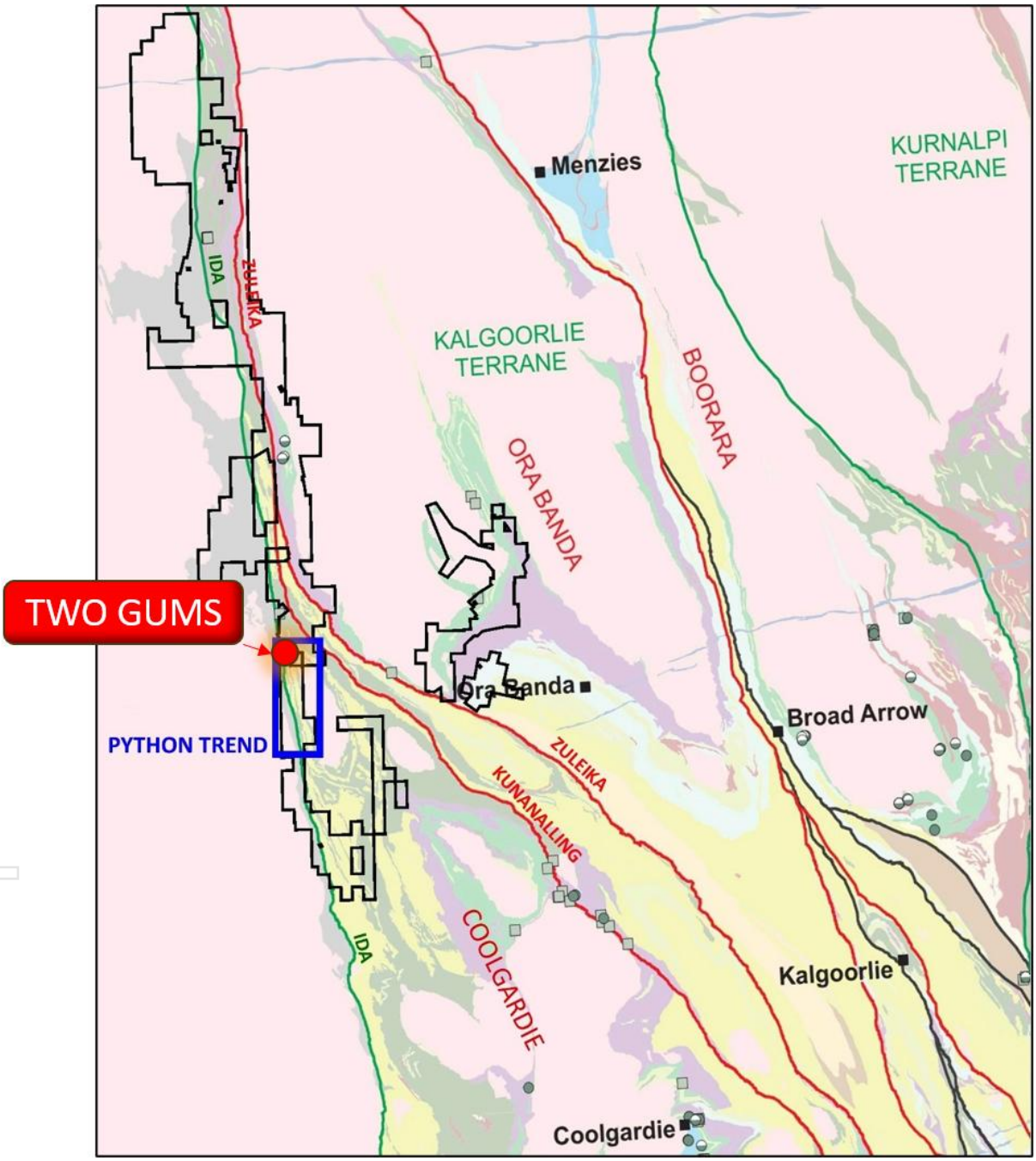

Figure 9 – Location of the Python Trend project area with Ida Fault trending through the area (diagram modified from Smithies 2022)

For personal use only

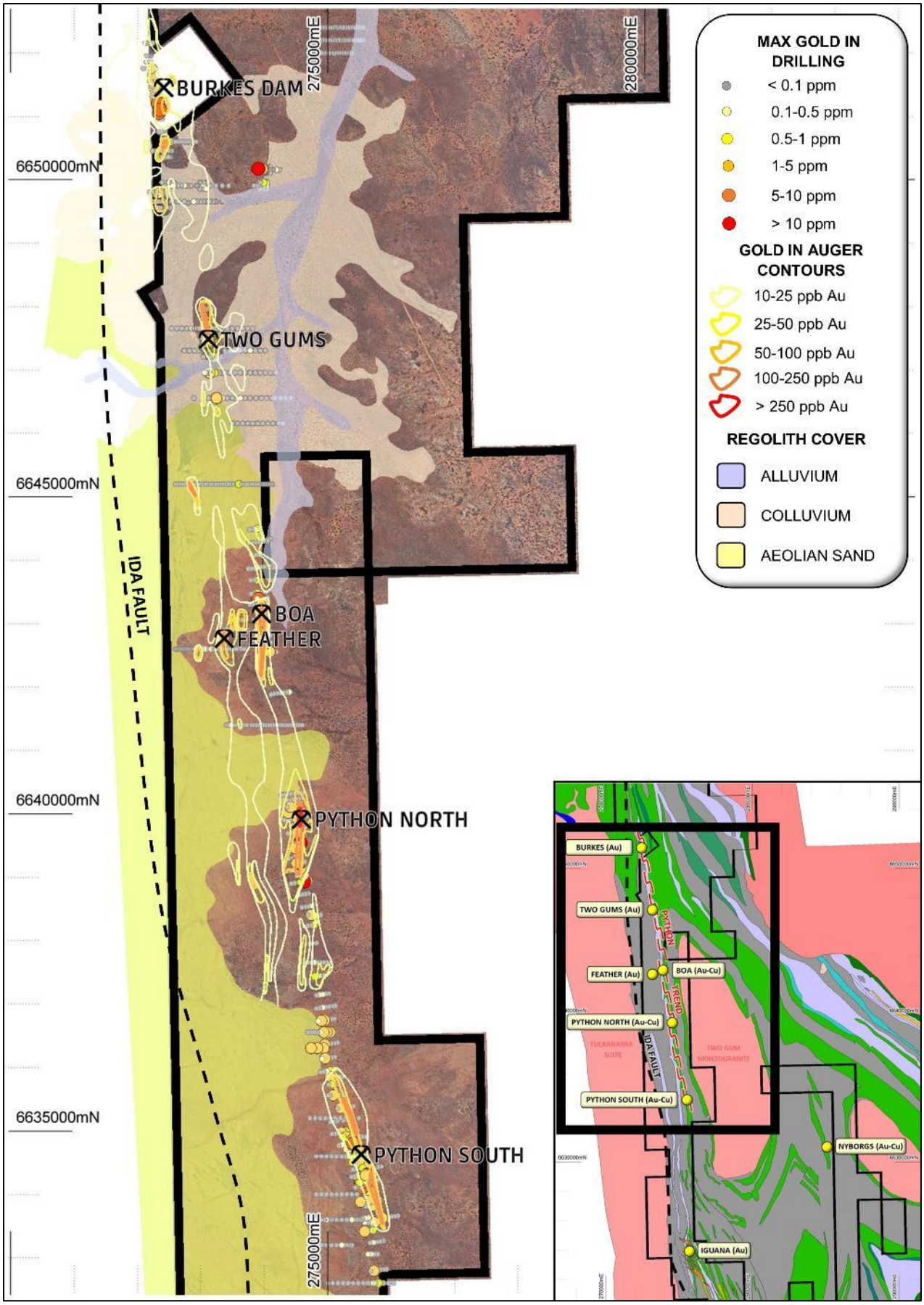

Figure 10 – Location of gold prospects along the Python Trend

For personal use only

Initially, four regionally spaced diamond holes were designed as part of a successful EIS co-funded drilling application to help understand the stratigraphy, better define the structural architecture, and develop a geological model for the area to allow better targeting of primary mineralisation.

This program was instrumental in providing information and understanding on controls and style of mineralisation, with one of the holes (TGDD25001) intersecting narrow, high-grade gold in quartz-sulphide veins at the Two Gums prospect, significant intersections included:

- 0.8m @ 28.0 g/t Au
- 1.0m @ 6.9 g/t Au
- 1.9m @ 3.2 g/t Au

Encouragingly, a follow-up diamond drilling program currently in progress has already returned further high-grade gold within quartz sulphide veining (TGED26001), 350m south along strike of the original EIS hole (TGDD25001), with significant intersections of:

- 2.6m @ 4.3 g/t Au
  - *Inc. 0.7m @ 14.4 g/t Au*
- 3.2m @ 3.5 g/t Au
- 1.3m @ 4.0 g/t Au
  - *Inc. 0.6m @ 7.3 g/t Au*

Drilling is continuing with additional diamond holes to be completed and logged as part of this follow-up program



Figure 11 – Quartz sulphide veining in TGED26001 at 227m returning 0.7m @ 14.4 g/t Au

For personal use only

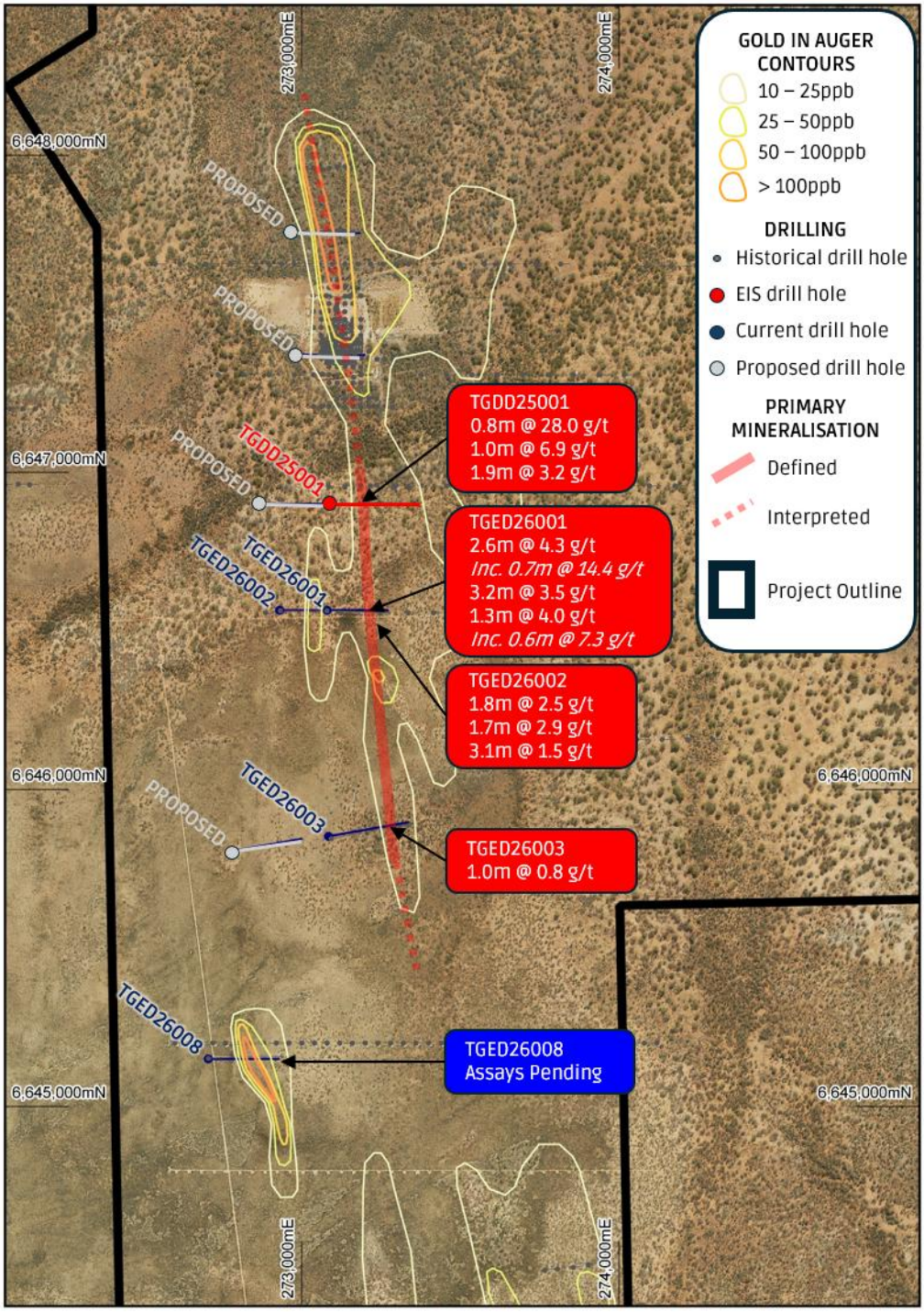

Figure 12 – Location of diamond holes at Two Gums

This announcement was authorised for release to the ASX by the Ora Banda Board of Directors. For further information about Ora Banda Mining Ltd and its projects please visit the Company's website at www.orabandamining.com.au.

Investor & Media Queries:

Luke Creagh
Managing Director
+61 8 6365 4548
admin@obmltd.com.au

Kurt Walker
Investor Relations
+61 8 6365 4548
admin@obmltd.com.au

For personal use only

Competent Persons Statement

The information in this announcement that relates to new exploration results is based on, and fairly represents, information and supporting documentation prepared by Mr Andrew Czerw, an employee of Ora Banda Mining Limited, who is a Member of the Australian Institute of Mining and Metallurgy. Mr Czerw has sufficient experience which is relevant to the style of mineralisation and type of deposit under consideration and to the activity which he is undertaking to qualify as a Competent Person as defined in the 2012 Edition of the 'Australasian Code for Reporting of Exploration Results, Mineral Resources and Ore Reserves'. Mr Czerw consents to the inclusion in this announcement of the matters based on his information in the form and context in which it appears.

The information in this announcement that relates to previous exploration results at:

- Round Dam is extracted from Ora Banda Mining Ltd's ASX announcement titled *"Round Dam Mineral Resource Grows Tenfold to 1.33M Ounces"* dated 11 March 2026, and "*Continued Exploration Success at Round Dam*" dated 2 February 2026
- Waihi and Midnight is extracted from Ora Banda Mining Ltd's ASX announcement titled *"Waihi Underground Commenced"* dated 10 September 2026,

each of which is available to view at www.asx.com.au. The Company confirms that it is not aware of any new information or data that materially affects the information included in the original market announcements. The Company confirms that the form and context in which the Competent Person's findings are presented have not been materially modified from the original market announcement.

Forward-looking Statements

This announcement contains forward-looking statements which may be identified by words such as "forecast", "guidance", "target", "outlook", "estimates", "believes", "expects", "anticipates", "intends", "may", "will", "would", "could", or "should" and other similar words that involve risks and uncertainties. These statements are based on an assessment of present economic and operating conditions, and on a number of assumptions regarding future events and actions that, as at the date of this announcement, are expected to take place.

Such forward-looking statements are provided as a general guide only, are not guarantees of future performance and involve known and unknown risks, uncertainties, assumptions and other important factors, many of which are beyond the control of the Company, the Directors and management of the Company. When forecasting or providing guidance on costs and production the Company has taken into account current operating costs, design, plans for the mine, cost escalation, required personnel numbers and inputs including capital estimates, submitted tender rates from contractors and suppliers, and average industry productivity and mining specification metrics. These and other factors could cause actual results to differ materially from those expressed or implied in any forward-looking statements.

The Company has no intention to update or revise forward-looking statements, or to publish prospective financial information in the future, regardless of whether new information, future events or any other factors affect the information contained in this announcement, except where required by law (including the ASX Listing Rules). The Company cannot and does not give assurances that the results, performance or achievements expressed or implied in the forward-looking statements contained in this announcement will actually occur and investors are cautioned not to place undue reliance on these forward-looking statements.

Appendix 1 – Significant Intersection Table

Round Dam, Mulline & Python - *0.5g/t cut-off, maximum 2m internal dilution, minimum width 0.2m*

For personal use only

Project	Hole ID	MGA North	MGA East	RL	Azi	Dip	End Depth	Hole Type	Depth From	Depth To	Interval	Grade	Gram Metres	Au g/t interval
MULLINE	MUDD26001	6698796	261108	452	269	-60	1008	DDH	**324.70**	**325.00**	**0.30**	**90.10**	**27.0**	**0.3m @ 90.1 g/t**
	MUDD26001								333.70	334.00	0.30	0.76	0.2	0.3m @ 0.8 g/t
	MUDD26001								397.80	398.82	1.02	0.76	0.8	1.0m @ 0.8 g/t
	MUDD26001								404.38	405.10	0.72	4.41	3.2	0.7m @ 4.4 g/t
	MUDD26001								**410.43**	**410.73**	**0.30**	**232.00**	**69.6**	**0.3m @ 232.0 g/t**
	MUDD26001								451.11	451.41	0.30	1.25	0.4	0.3m @ 1.2 g/t
	MUDD26001								470.91	471.32	0.41	4.40	1.8	0.4m @ 4.4 g/t
	MUDD26001								474.00	474.43	0.43	5.73	2.5	0.4m @ 5.7 g/t
	MUDD26001								515.72	516.06	0.34	8.95	3.0	0.3m @ 9.0 g/t
	MUDD26001								520.92	521.33	0.41	0.55	0.2	0.4m @ 0.6 g/t
	MUDD26001								527.88	528.23	0.35	0.75	0.3	0.4m @ 0.8 g/t
	MUDD26001								532.03	532.78	0.75	10.00	7.5	0.8m @ 10.0 g/t
	MUDD26001								537.25	537.55	0.30	0.59	0.2	0.3m @ 0.6 g/t
	MUDD26001								538.08	539.00	0.92	0.52	0.5	0.9m @ 0.5 g/t
	MUDD26001								598.91	599.32	0.41	0.71	0.3	0.4m @ 0.7 g/t
	MUDD26001								614.00	614.44	0.44	0.66	0.3	0.4m @ 0.7 g/t
	MUDD26001								619.74	620.12	0.38	1.74	0.7	0.4m @ 1.7 g/t
	MUDD26001								**629.47**	**629.80**	**0.33**	**45.50**	**15.0**	**0.3m @ 45.5 g/t**
	MUDD26001								638.00	638.53	0.53	0.52	0.3	0.5m @ 0.5 g/t
	MUDD26001								644.76	646.53	1.77	0.51	0.9	1.8m @ 0.5 g/t
	MUDD26001								661.62	661.97	0.35	1.38	0.5	0.4m @ 1.4 g/t
	MUDD26001								723.10	723.40	0.30	12.45	3.7	0.3m @ 12.5 g/t
	MUDD26001								996.74	997.05	0.31	2.71	0.8	0.3m @ 2.7 g/t
MULLINE	MUDD26002	6697249	260070	461	249	-60	912	DDH	118.10	118.40	0.30	1.96	0.6	0.3m @ 2.0 g/t
	MUDD26002								149.79	150.20	0.41	0.88	0.4	0.4m @ 0.9 g/t
	MUDD26002								152.24	158.10	5.86	1.19	7.0	5.9m @ 1.2 g/t
	MUDD26002								Incl 152.24	153.00	0.76	5.02	3.8	0.8m @ 5.0 g/t
	MUDD26002								Incl 156.97	158.10	1.13	1.93	2.2	1.1m @ 1.9 g/t
	MUDD26002								227.80	228.11	0.31	4.61	1.4	0.3m @ 4.6 g/t
	MUDD26002								249.00	249.54	0.54	0.79	0.4	0.5m @ 0.8 g/t
	MUDD26002								365.00	365.59	0.59	2.71	1.6	0.6m @ 2.7 g/t
	MUDD26002								458.32	459.16	0.84	0.99	0.8	0.8m @ 1.0 g/t
	MUDD26002								717.18	717.53	0.35	0.67	0.2	0.4m @ 0.7 g/t
MULLINE	MUDD26003	6696549	258777	475	249	-49	357	DDH	22.00	23.00	1.00	0.63	0.6	1.0m @ 0.6 g/t
	MUDD26003								24.80	26.00	1.20	2.42	2.9	1.2m @ 2.4 g/t
	MUDD26003								49.00	50.00	1.00	1.12	1.1	1.0m @ 1.1 g/t
	MUDD26003								69.30	69.71	0.41	1.40	0.6	0.4m @ 1.4 g/t
	MUDD26003								83.18	84.00	0.82	0.79	0.6	0.8m @ 0.8 g/t
	MUDD26003								**89.50**	**90.80**	**1.30**	**11.19**	**14.5**	**1.3m @ 11.2 g/t**
	MUDD26003								102.44	106.00	3.56	1.66	5.9	3.6m @ 1.7 g/t
	MUDD26003								Incl 103.15	105.10	1.95	2.35	4.6	2.0m @ 2.3 g/t
	MUDD26003								121.00	122.00	1.00	2.55	2.6	1.0m @ 2.6 g/t

Project	Hole ID	MGA North	MGA East	RL	Azi	Dip	End Depth	Hole Type	Depth From	Depth To	Interval	Grade	Gram Metres	Au g/t interval
	MUDD26003								130.22	130.68	0.46	0.56	0.3	0.5m @ 0.6 g/t
	MUDD26003								151.56	152.17	0.61	1.57	1.0	0.6m @ 1.6 g/t
	MUDD26003								190.49	191.00	0.51	0.51	0.3	0.5m @ 0.5 g/t
	MUDD26003								258.75	259.49	0.74	0.75	0.6	0.7m @ 0.8 g/t
	MUDD26003								**296.12**	**296.76**	**0.64**	**51.36**	**32.9**	**0.6m @ 51.4 g/t**
	MUDD26003								304.92	305.81	0.89	2.46	2.2	0.9m @ 2.5 g/t
MULLINE	MUDD26004	6696622	259113	474	250	-50	351	DDH	131.21	135.00	3.79	0.74	2.8	3.8m @ 0.7 g/t
	MUDD26004								Incl 131.21	132.16	0.95	1.29	1.2	1.0m @ 1.3 g/t
	MUDD26004								162.43	162.75	0.32	3.23	1.0	0.3m @ 3.2 g/t
	MUDD26004								165.00	165.35	0.35	0.57	0.2	0.4m @ 0.6 g/t
	MUDD26004								176.28	177.00	0.72	0.97	0.7	0.7m @ 1.0 g/t
	MUDD26004								183.65	189.47	5.82	0.70	4.1	5.8m @ 0.7 g/t
	MUDD26004								Incl 183.65	184.00	0.35	3.55	1.2	0.4m @ 3.6 g/t
	MUDD26004								Incl 187.00	187.45	0.45	1.06	0.5	0.5m @ 1.1 g/t
	MUDD26004								Incl 188.07	189.47	1.40	1.12	1.6	1.4m @ 1.1 g/t
	MUDD26004								198.92	200.08	1.16	2.16	2.5	1.2m @ 2.2 g/t
	MUDD26004								203.65	205.35	1.70	4.47	7.6	1.7m @ 4.5 g/t
	MUDD26004								Incl 204.35	205.35	1.00	7.27	7.3	1.0m @ 7.3 g/t
	MUDD26004								207.60	208.00	0.40	0.54	0.2	0.4m @ 0.5 g/t
	MUDD26004								**212.75**	**217.01**	**4.26**	**13.61**	**58.0**	**4.3m @ 13.6 g/t**
	MUDD26004								**Incl 212.75**	**216.15**	**3.40**	**16.92**	**57.5**	**3.4m @ 16.9 g/t**
	MUDD26004								251.74	252.36	0.62	1.06	0.7	0.6m @ 1.1 g/t
	MUDD26004								Incl 252.05	252.36	0.31	1.19	0.4	0.3m @ 1.2 g/t
	MUDD26004								314.68	316.10	1.42	0.62	0.9	1.4m @ 0.6 g/t
	MUDD26004								Incl 314.68	315.00	0.32	1.66	0.5	0.3m @ 1.7 g/t
	MUDD26004								324.00	324.50	0.50	1.05	0.5	0.5m @ 1.1 g/t
	MUDD26004								331.00	331.84	0.84	0.68	0.6	0.8m @ 0.7 g/t
MULLINE	MUDD26005	6696570	258549	476	65	-72	140	DDH	26.00	27.00	1.00	1.37	1.4	1.0m @ 1.4 g/t
	MUDD26005								38.00	39.00	1.00	0.51	0.5	1.0m @ 0.5 g/t
	MUDD26005								55.00	56.00	1.00	0.58	0.6	1.0m @ 0.6 g/t
MULLINE	MUDD26006	6698839	260203	457	270	-50	305	DDH	30.00	31.00	1.00	1.09	1.1	1.0m @ 1.1 g/t
	MUDD26006								Incl 30.00	30.50	0.50	1.68	0.8	0.5m @ 1.7 g/t
	MUDD26006								40.70	41.00	0.30	10.90	3.3	0.3m @ 10.9 g/t
	MUDD26006								44.00	44.30	0.30	0.58	0.2	0.3m @ 0.6 g/t
	MUDD26006								50.15	50.47	0.32	0.58	0.2	0.3m @ 0.6 g/t
	MUDD26006								66.55	67.00	0.45	0.57	0.3	0.5m @ 0.6 g/t
	MUDD26006								90.35	92.00	1.65	1.08	1.8	1.7m @ 1.1 g/t
	MUDD26006								Incl 90.35	91.00	0.65	1.90	1.2	0.7m @ 1.9 g/t
	MUDD26006								99.00	99.50	0.50	5.02	2.5	0.5m @ 5.0 g/t
	MUDD26006								**140.60**	**142.75**	**2.15**	**8.76**	**18.8**	**2.2m @ 8.8 g/t**
	MUDD26006								**Incl 142.42**	**142.75**	**0.33**	**54.70**	**18.1**	**0.3m @ 54.7 g/t**
	MUDD26006								149.46	149.76	0.30	3.07	0.9	0.3m @ 3.1 g/t
	MUDD26006								158.50	158.85	0.35	1.56	0.5	0.4m @ 1.6 g/t
	MUDD26006								189.92	190.36	0.44	1.42	0.6	0.4m @ 1.4 g/t
	MUDD26006								196.95	202.24	5.29	1.26	6.7	5.3m @ 1.3 g/t
	MUDD26006								Incl 196.95	199.77	2.82	2.00	5.6	2.8m @ 2.0 g/t
	MUDD26006								206.37	208.10	1.73	5.50	9.5	1.7m @ 5.5 g/t
	MUDD26006								233.06	233.65	0.59	1.61	1.0	0.6m @ 1.6 g/t
	MUDD26006								239.90	240.21	0.31	0.65	0.2	0.3m @ 0.7 g/t

For personal use only

Project	Hole ID	MGA North	MGA East	RL	Azi	Dip	End Depth	Hole Type	Depth From	Depth To	Interval	Grade	Gram Metres	Au g/t interval
	MUDD26006								279.40	279.68	0.28	3.43	1.0	0.3m @ 3.4 g/t
MULLINE	MUDD26007	6699297	260140	459	271	-49	252	DDH	36.00	37.00	1.00	0.79	0.8	1.0m @ 0.8 g/t
	MUDD26007								55.70	56.00	0.30	0.51	0.2	0.3m @ 0.5 g/t
	MUDD26007								58.85	59.26	0.41	0.54	0.2	0.4m @ 0.5 g/t
	MUDD26007								76.70	77.00	0.30	0.76	0.2	0.3m @ 0.8 g/t
	MUDD26007								105.15	105.45	0.30	0.55	0.2	0.3m @ 0.6 g/t
	MUDD26007								111.00	111.64	0.64	1.62	1.0	0.6m @ 1.6 g/t
	MUDD26007								**148.25**	**149.12**	**0.87**	**19.95**	**17.4**	**0.9m @ 20.0 g/t**
	MUDD26007								152.14	153.03	0.89	1.28	1.1	0.9m @ 1.3 g/t
	MUDD26007								Incl 152.73	153.03	0.30	2.77	0.8	0.3m @ 2.8 g/t
	MUDD26007								167.40	167.80	0.40	1.95	0.8	0.4m @ 2.0 g/t
	MUDD26007								176.17	176.52	0.35	0.83	0.3	0.4m @ 0.8 g/t
	MUDD26007								178.00	178.63	0.63	0.79	0.5	0.6m @ 0.8 g/t
	MUDD26007								196.67	197.03	0.36	7.21	2.6	0.4m @ 7.2 g/t
	MUDD26007								221.91	222.52	0.61	6.36	3.9	0.6m @ 6.4 g/t
MULLINE	MUDD26008	6698929	260908	452	240	-55	379	DDH	138.68	139.60	0.92	0.82	0.8	0.9m @ 0.8 g/t
	MUDD26008								177.45	178.00	0.55	0.51	0.3	0.6m @ 0.5 g/t
	MUDD26008								180.00	181.00	1.00	0.56	0.6	1.0m @ 0.6 g/t
	MUDD26008								208.71	209.20	0.49	11.35	5.6	0.5m @ 11.4 g/t
	MUDD26008								216.00	217.00	1.00	3.19	3.2	1.0m @ 3.2 g/t
	MUDD26008								220.60	221.00	0.40	1.00	0.4	0.4m @ 1.0 g/t
	MUDD26008								223.06	223.93	0.87	1.04	0.9	0.9m @ 1.0 g/t
	MUDD26008								Incl 223.06	223.36	0.30	1.64	0.5	0.3m @ 1.6 g/t
	MUDD26008								276.00	278.24	2.24	2.53	5.7	2.2m @ 2.5 g/t
	MUDD26008								Incl 277.11	277.41	0.30	16.00	4.8	0.3m @ 16.0 g/t
	MUDD26008								281.95	282.26	0.31	24.90	7.7	0.3m @ 24.9 g/t
	MUDD26008								297.12	299.35	2.23	0.60	1.3	2.2m @ 0.6 g/t
	MUDD26008								300.75	301.12	0.37	1.15	0.4	0.4m @ 1.2 g/t
	MUDD26008								304.15	304.63	0.48	1.50	0.7	0.5m @ 1.5 g/t
	MUDD26008								308.98	309.28	0.30	0.52	0.2	0.3m @ 0.5 g/t
MULLINE	MUDD26009	6699450	260972	450	240	-50	607	DDH	193.00	193.35	0.35	2.28	0.8	0.4m @ 2.3 g/t
	MUDD26009								196.90	197.25	0.35	2.42	0.8	0.4m @ 2.4 g/t
	MUDD26009								**208.41**	**210.32**	**1.91**	**14.02**	**26.8**	**1.9m @ 14.0 g/t**
	MUDD26009								**Incl 208.85**	**210.32**	**1.47**	**17.98**	**26.4**	**1.5m @ 18.0 g/t**
	MUDD26009								234.78	235.15	0.37	0.50	0.2	0.4m @ 0.5 g/t
	MUDD26009								249.90	250.35	0.45	3.22	1.4	0.5m @ 3.2 g/t
	MUDD26009								270.97	271.80	0.83	0.78	0.6	0.8m @ 0.8 g/t
	MUDD26009								Incl 271.40	271.80	0.40	1.05	0.4	0.4m @ 1.1 g/t
	MUDD26009								298.44	301.00	2.56	0.55	1.4	2.6m @ 0.6 g/t
	MUDD26009								Incl 298.44	298.85	0.41	1.44	0.6	0.4m @ 1.4 g/t
	MUDD26009								Incl 300.55	301.00	0.45	1.59	0.7	0.5m @ 1.6 g/t
	MUDD26009								328.00	328.38	0.38	1.18	0.4	0.4m @ 1.2 g/t
	MUDD26009								347.22	347.74	0.52	0.77	0.4	0.5m @ 0.8 g/t
	MUDD26009								418.00	418.30	0.30	0.58	0.2	0.3m @ 0.6 g/t
	MUDD26009								422.35	422.68	0.33	0.56	0.2	0.3m @ 0.6 g/t
	MUDD26009								439.34	439.65	0.31	5.45	1.7	0.3m @ 5.5 g/t
	MUDD26009								462.20	462.50	0.30	12.30	3.7	0.3m @ 12.3 g/t
	MUDD26009								471.00	472.90	1.90	1.75	3.3	1.9m @ 1.8 g/t
	MUDD26009								478.00	478.40	0.40	0.69	0.3	0.4m @ 0.7 g/t

For personal use only

Project	Hole ID	MGA North	MGA East	RL	Azi	Dip	End Depth	Hole Type	Depth From	Depth To	Interval	Grade	Gram Metres	Au g/t interval
	MUDD26009								490.89	491.31	0.42	7.87	3.3	0.4m @ 7.9 g/t
	MUDD26009								517.00	520.23	3.23	1.57	5.1	3.2m @ 1.6 g/t
	MUDD26009								Incl 519.68	520.23	0.55	7.06	3.9	0.6m @ 7.1 g/t
	MUDD26009								**522.50**	**526.15**	**3.65**	**6.00**	**21.9**	**3.7m @ 6.0 g/t**
	MUDD26009								544.00	544.45	0.45	0.83	0.4	0.5m @ 0.8 g/t
	MUDD26009								545.00	545.57	0.57	0.54	0.3	0.6m @ 0.5 g/t
	MUDD26009								567.14	567.44	0.30	4.71	1.4	0.3m @ 4.7 g/t
MULLINE	MUDD26010	6699915	260388	455	270	-70	295	DDH	59.80	67.00	7.20	0.92	6.6	7.2m @ 0.9 g/t
	MUDD26010								Incl 61.30	67.00	5.70	1.06	6.0	5.7m @ 1.1 g/t
	MUDD26010								72.55	72.92	0.37	0.63	0.2	0.4m @ 0.6 g/t
	MUDD26010								99.00	99.30	0.30	1.00	0.3	0.3m @ 1.0 g/t
	MUDD26010								101.90	102.20	0.30	0.50	0.2	0.3m @ 0.5 g/t
	MUDD26010								104.85	105.25	0.40	1.77	0.7	0.4m @ 1.8 g/t
	MUDD26010								108.35	108.80	0.45	0.57	0.3	0.5m @ 0.6 g/t
	MUDD26010								112.15	112.85	0.70	0.87	0.6	0.7m @ 0.9 g/t
	MUDD26010								116.50	118.95	2.45	0.82	2.0	2.5m @ 0.8 g/t
	MUDD26010								Incl 116.50	116.95	0.45	1.81	0.8	0.5m @ 1.8 g/t
	MUDD26010								Incl 118.60	118.95	0.35	1.12	0.4	0.4m @ 1.1 g/t
	MUDD26010								136.30	136.60	0.30	1.24	0.4	0.3m @ 1.2 g/t
	MUDD26010								157.50	158.20	0.70	5.00	3.5	0.7m @ 5.0 g/t
	MUDD26010								187.40	187.75	0.35	0.54	0.2	0.4m @ 0.5 g/t
	MUDD26010								228.80	229.10	0.30	0.62	0.2	0.3m @ 0.6 g/t
	MUDD26010								277.30	277.60	0.30	0.79	0.2	0.3m @ 0.8 g/t
MULLINE	MUDD26011	6702730	260690	462	268	-61	259	DDH	39.00	40.00	1.00	0.77	0.8	1.0m @ 0.8 g/t
	MUDD26011								44.58	45.12	0.54	1.45	0.8	0.5m @ 1.5 g/t
	MUDD26011								69.52	70.00	0.48	0.61	0.3	0.5m @ 0.6 g/t
	MUDD26011								76.60	78.59	1.99	1.15	2.3	2.0m @ 1.2 g/t
	MUDD26011								Incl 78.28	78.59	0.31	6.13	1.9	0.3m @ 6.1 g/t
	MUDD26011								88.00	89.00	1.00	0.54	0.5	1.0m @ 0.5 g/t
	MUDD26011								93.00	94.00	1.00	0.61	0.6	1.0m @ 0.6 g/t
	MUDD26011								107.85	108.34	0.49	0.58	0.3	0.5m @ 0.6 g/t
	MUDD26011								132.57	133.00	0.43	1.52	0.7	0.4m @ 1.5 g/t
	MUDD26011								171.00	171.60	0.60	4.33	2.6	0.6m @ 4.3 g/t
	MUDD26011								174.60	175.00	0.40	0.65	0.3	0.4m @ 0.7 g/t
	MUDD26011								178.00	183.00	5.00	0.54	2.7	5.0m @ 0.5 g/t
	MUDD26011								Incl 181.00	182.00	1.00	1.14	1.1	1.0m @ 1.1 g/t
	MUDD26011								Incl 182.44	183.00	0.56	1.14	0.6	0.6m @ 1.1 g/t
	MUDD26011								195.00	195.34	0.34	2.04	0.7	0.3m @ 2.0 g/t
	MUDD26011								201.87	204.35	2.48	0.51	1.3	2.5m @ 0.5 g/t
	MUDD26011								Incl 203.95	204.35	0.40	1.60	0.6	0.4m @ 1.6 g/t
	MUDD26011								217.00	217.30	0.30	0.60	0.2	0.3m @ 0.6 g/t
MULLINE	MUDD26012	6703308	260837	460	269	-51	208	DDH	25.36	25.80	0.44	0.60	0.3	0.4m @ 0.6 g/t
	MUDD26012								38.00	39.00	1.00	0.58	0.6	1.0m @ 0.6 g/t
	MUDD26012								55.00	56.00	1.00	0.62	0.6	1.0m @ 0.6 g/t
	MUDD26012								64.58	64.92	0.34	0.61	0.2	0.3m @ 0.6 g/t
	MUDD26012								81.90	83.00	1.10	1.29	1.4	1.1m @ 1.3 g/t
	MUDD26012								Incl 82.20	83.00	0.80	1.45	1.2	0.8m @ 1.5 g/t
	MUDD26012								93.43	93.88	0.45	0.79	0.4	0.5m @ 0.8 g/t
	MUDD26012								102.57	103.13	0.56	3.24	1.8	0.6m @ 3.2 g/t

For personal use only

Project	Hole ID	MGA North	MGA East	RL	Azi	Dip	End Depth	Hole Type	Depth From	Depth To	Interval	Grade	Gram Metres	Au g/t interval
	MUDD26012								108.18	108.55	0.37	0.53	0.2	0.4m @ 0.5 g/t
	MUDD26012								122.35	122.70	0.35	1.17	0.4	0.4m @ 1.2 g/t
	MUDD26012								161.40	161.79	0.39	2.56	1.0	0.4m @ 2.6 g/t
MULLINE	MUDD26013	6696184	258922	474	249	-66	250	DDH	44.00	45.00	1.00	0.89	0.9	1.0m @ 0.9 g/t
	MUDD26013								77.47	77.90	0.43	3.18	1.4	0.4m @ 3.2 g/t
	MUDD26013								85.80	86.15	0.35	4.61	1.6	0.4m @ 4.6 g/t
	MUDD26013								**113.40**	**124.00**	**10.60**	**1.84**	**19.4**	**10.6m @ 1.8 g/t**
	MUDD26013								**Incl 116.22**	**120.50**	**4.28**	**3.13**	**13.4**	**4.3m @ 3.1 g/t**
	MUDD26013								Incl 123.45	124.00	0.55	7.11	3.9	0.6m @ 7.1 g/t
	MUDD26013								129.35	131.00	1.65	0.93	1.5	1.7m @ 0.9 g/t
	MUDD26013								Incl 129.35	130.00	0.65	1.14	0.7	0.7m @ 1.1 g/t
	MUDD26013								Incl 130.50	131.00	0.50	1.25	0.6	0.5m @ 1.3 g/t
	MUDD26013								132.85	133.40	0.55	0.74	0.4	0.6m @ 0.7 g/t
	MUDD26013								**169.40**	**179.60**	**10.20**	**2.26**	**23.1**	**10.2m @ 2.3 g/t**
	MUDD26013								**Incl 169.40**	**175.11**	**5.71**	**3.18**	**18.2**	**5.7m @ 3.2 g/t**
	MUDD26013								Incl 178.67	179.09	0.42	8.43	3.5	0.4m @ 8.4 g/t
	MUDD26013								187.10	187.45	0.35	1.58	0.6	0.4m @ 1.6 g/t
	MUDD26013								210.40	211.00	0.60	8.53	5.1	0.6m @ 8.5 g/t
MULLINE	MUDD26014	6698526	261011	453	268	-61	701	DDH	**41.00**	**42.00**	**1.00**	**10.70**	**10.7**	**1.0m @ 10.7 g/t**
	MUDD26014								46.00	47.00	1.00	1.02	1.0	1.0m @ 1.0 g/t
	MUDD26014								257.33	258.18	0.85	3.05	2.6	0.9m @ 3.1 g/t
	MUDD26014								293.21	293.75	0.54	1.61	0.9	0.5m @ 1.6 g/t
	MUDD26014								300.51	300.96	0.45	0.67	0.3	0.5m @ 0.7 g/t
	MUDD26014								328.34	329.10	0.76	0.79	0.6	0.8m @ 0.8 g/t
	MUDD26014								340.78	341.14	0.36	8.93	3.2	0.4m @ 8.9 g/t
	MUDD26014								356.22	356.52	0.30	0.73	0.2	0.3m @ 0.7 g/t
	MUDD26014								376.00	378.00	2.00	0.77	1.5	2.0m @ 0.8 g/t
	MUDD26014								388.42	390.00	1.58	0.67	1.1	1.6m @ 0.7 g/t
	MUDD26014								Incl 389.62	390.00	0.38	1.81	0.7	0.4m @ 1.8 g/t
	MUDD26014								401.90	402.52	0.62	1.20	0.7	0.6m @ 1.2 g/t
	MUDD26014								406.30	406.70	0.40	2.57	1.0	0.4m @ 2.6 g/t
	MUDD26014								438.00	438.72	0.72	0.90	0.6	0.7m @ 0.9 g/t
	MUDD26014								452.88	453.20	0.32	1.90	0.6	0.3m @ 1.9 g/t
	MUDD26014								456.42	456.72	0.30	0.99	0.3	0.3m @ 1.0 g/t
	MUDD26014								460.00	461.00	1.00	2.60	2.6	1.0m @ 2.6 g/t
	MUDD26014								464.45	467.19	2.74	0.68	1.9	2.7m @ 0.7 g/t
	MUDD26014								Incl 464.83	465.13	0.30	1.13	0.3	0.3m @ 1.1 g/t
	MUDD26014								Incl 466.35	466.72	0.37	2.02	0.7	0.4m @ 2.0 g/t
	MUDD26014								479.40	480.00	0.60	1.47	0.9	0.6m @ 1.5 g/t
	MUDD26014								495.30	495.85	0.55	1.11	0.6	0.6m @ 1.1 g/t
	MUDD26014								499.32	499.63	0.31	0.56	0.2	0.3m @ 0.6 g/t
	MUDD26014								506.00	507.00	1.00	0.56	0.6	1.0m @ 0.6 g/t
	MUDD26014								533.00	534.00	1.00	0.58	0.6	1.0m @ 0.6 g/t
	MUDD26014								**550.00**	**551.22**	**1.22**	**11.11**	**13.6**	**1.2m @ 11.1 g/t**
	MUDD26014								554.00	555.00	1.00	0.51	0.5	1.0m @ 0.5 g/t
	MUDD26014								567.00	568.00	1.00	0.74	0.7	1.0m @ 0.7 g/t
	MUDD26014								590.50	591.66	1.16	1.20	1.4	1.2m @ 1.2 g/t
	MUDD26014								Incl 590.50	591.00	0.50	1.60	0.8	0.5m @ 1.6 g/t
	MUDD26014								629.74	630.50	0.76	2.34	1.8	0.8m @ 2.3 g/t

For personal use only

Project	Hole ID	MGA North	MGA East	RL	Azi	Dip	End Depth	Hole Type	Depth From	Depth To	Interval	Grade	Gram Metres	Au g/t interval
	MUDD26014								649.15	650.65	1.50	0.50	0.8	1.5m @ 0.5 g/t
	MUDD26014								663.00	664.00	1.00	1.07	1.1	1.0m @ 1.1 g/t
	MUDD26014								672.80	673.10	0.30	2.13	0.6	0.3m @ 2.1 g/t
	MUDD26014								675.20	675.57	0.37	0.51	0.2	0.4m @ 0.5 g/t
MULLINE	MUDD26015	6707574	262299	474	271	-59	173	DDH	0.00	173.00				N.S.I.
MULLINE	MUDD26016	6707979	262297	473	271	-49	253	DDH	48.24	48.83	0.59	0.85	0.5	0.6m @ 0.9 g/t
MULLINE	MUDD26017	6693997	259020	486	271	-51	205	DDH	132.00	133.00	1.00	0.60	0.6	1.0m @ 0.6 g/t
MULLINE	MUDD26018	6692193	260186	499	271	-50	253	DDH	78.40	78.70	0.30	1.93	0.6	0.3m @ 1.9 g/t
MULLINE	MUDD26019	6697715	258715	475	240	-50	223	DDH	45.00	47.40	2.40	0.55	1.3	2.4m @ 0.5 g/t
	MUDD26019								Incl 47.00	47.40	0.40	1.47	0.6	0.4m @ 1.5 g/t
	MUDD26019								80.40	80.80	0.40	1.80	0.7	0.4m @ 1.8 g/t
MULLINE	MUDD26020	6699647	259611	461	58	-48	202	DDH	118.00	118.33	0.33	4.84	1.6	0.3m @ 4.8 g/t
	MUDD26020								129.45	130.00	0.55	0.91	0.5	0.6m @ 0.9 g/t
	MUDD26020								163.00	163.59	0.59	3.63	2.1	0.6m @ 3.6 g/t
	MUDD26020								178.30	178.60	0.30	2.06	0.6	0.3m @ 2.1 g/t
MULLINE	MUDD26026	6693073	260686	489	249	-49	201	DDH	**96.74**	**97.10**	**0.36**	**71.00**	**25.6**	**0.4m @ 71.0 g/t**
MULLINE	MUDD26030	6691970	260159	499	280	-65	202	DDH	104.54	104.84	0.30	0.74	0.2	0.3m @ 0.7 g/t
MULLINE	MUDD26032	6701523	260433	461	270	-59	202	DDH	56.50	57.00	0.50	0.57	0.3	0.5m @ 0.6 g/t
	MUDD26032								61.64	62.20	0.56	0.55	0.3	0.6m @ 0.6 g/t
	MUDD26032								87.30	87.60	0.30	19.75	5.9	0.3m @ 19.8 g/t
	MUDD26032								124.75	130.65	5.90	0.93	5.5	5.9m @ 0.9 g/t
	MUDD26032								Incl 125.15	125.58	0.43	2.44	1.0	0.4m @ 2.4 g/t
	MUDD26032								Incl 128.00	130.65	2.65	1.05	2.8	2.7m @ 1.1 g/t
	MUDD26032								134.50	135.10	0.60	1.12	0.7	0.6m @ 1.1 g/t
	MUDD26032								137.45	137.75	0.30	31.30	9.4	0.3m @ 31.3 g/t
	MUDD26032								143.45	144.03	0.58	0.94	0.5	0.6m @ 0.9 g/t
	MUDD26032								155.81	156.20	0.39	0.54	0.2	0.4m @ 0.5 g/t
PYTHON	AMAC26001	6647650	275045	463	270	-60	57	AC	0.00	57.00				N.S.I.
PYTHON	AMAC26002	6647650	274965	462	270	-60	34	AC	0.00	34.00				N.S.I.
PYTHON	AMAC26003	6647650	274885	462	270	-60	55	AC	0.00	55.00				N.S.I.
PYTHON	AMAC26004	6647650	274805	461	270	-60	51	AC	0.00	51.00				N.S.I.
PYTHON	AMAC26005	6647650	274725	460	270	-60	67	AC	0.00	67.00				N.S.I.
PYTHON	AMAC26006	6647650	274645	459	270	-60	56	AC	0.00	56.00				N.S.I.
PYTHON	AMAC26007	6647650	274565	459	270	-60	64	AC	0.00	63.00				N.S.I.
PYTHON	AMAC26008	6647650	274485	458	270	-60	79	AC	0.00	79.00				N.S.I.
PYTHON	AMAC26009	6647650	274405	458	270	-60	103	AC	0.00	103.00				N.S.I.
PYTHON	AMAC26010	6647650	274325	457	270	-60	97	AC	0.00	97.00				N.S.I.
PYTHON	AMAC26011	6647650	274245	458	270	-60	92	AC	0.00	92.00				N.S.I.
PYTHON	AMAC26012	6647650	274165	458	270	-60	80	AC	0.00	80.00				N.S.I.
PYTHON	AMAC26013	6647650	274085	458	270	-60	75	AC	0.00	75.00				N.S.I.
PYTHON	AMAC26014	6647076	277050	465	240	-60	67	AC	0.00	67.00				N.S.I.
PYTHON	AMAC26015	6646991	276965	463	240	-60	46	AC	0.00	46.00				N.S.I.
PYTHON	AMAC26016	6646935	276908	463	240	-60	39	AC	0.00	39.00				N.S.I.
PYTHON	AMAC26017	6646793	276838	464	240	-60	25	AC	0.00	25.00				N.S.I.
PYTHON	AMAC26018	6646731	276775	465	240	-60	40	AC	0.00	40.00				N.S.I.
PYTHON	AMAC26019	6646652	276695	467	240	-60	74	AC	0.00	74.00				N.S.I.
PYTHON	NYAC26001	6630070	286562	439	90	-60	61	AC	0.00	61.00				N.S.I.
PYTHON	NYAC26002	6630058	286638	439	90	-60	33	AC	0.00	33.00				N.S.I.

For personal use only

Project	Hole ID	MGA North	MGA East	RL	Azi	Dip	End Depth	Hole Type	Depth From	Depth To	Interval	Grade	Gram Metres	Au g/t interval
PYTHON	NYAC26003	6630069	286727	438	90	-60	23	AC	0.00	23.00				N.S.I.
PYTHON	NYAC26004	6630560	285630	439	90	-60	36	AC	0.00	36.00				N.S.I.
PYTHON	NYAC26005	6630563	285683	439	90	-60	64	AC	0.00	64.00				N.S.I.
PYTHON	NYAC26006	6630561	285762	439	90	-60	69	AC	0.00	69.00				N.S.I.
PYTHON	NYAC26007	6630578	285839	440	90	-60	63	AC	0.00	63.00				N.S.I.
PYTHON	NYAC26008	6630560	285918	439	90	-60	66	AC	0.00	66.00				N.S.I.
PYTHON	NYAC26009	6630570	286003	439	90	-60	74	AC	0.00	74.00				N.S.I.
PYTHON	NYAC26010	6630571	286085	439	90	-60	48	AC	0.00	48.00				N.S.I.
PYTHON	NYAC26011	6630566	286162	439	90	-60	51	AC	0.00	51.00				N.S.I.
PYTHON	NYAC26012	6630567	286243	440	90	-60	63	AC	0.00	63.00				N.S.I.
PYTHON	NYAC26013	6630570	286330	441	90	-60	48	AC	0.00	48.00				N.S.I.
PYTHON	NYAC26014	6630563	286416	441	90	-60	36	AC	0.00	36.00				N.S.I.
PYTHON	NYAC26015	6630564	286478	442	90	-60	45	AC	0.00	45.00				N.S.I.
PYTHON	NYAC26016	6630563	286560	442	90	-60	42	AC	0.00	42.00				N.S.I.
PYTHON	NYAC26017	6630568	286639	443	90	-60	53	AC	0.00	53.00				N.S.I.
PYTHON	NYAC26018	6632057	285604	430	90	-60	40	AC	0.00	40.00				N.S.I.
PYTHON	NYAC26019	6632067	285685	429	90	-60	27	AC	0.00	27.00				N.S.I.
PYTHON	NYAC26020	6632059	285769	429	90	-60	44	AC	0.00	44.00				N.S.I.
PYTHON	NYAC26021	6632059	285839	429	90	-60	30	AC	0.00	30.00				N.S.I.
PYTHON	NYAC26022	6632073	285913	430	90	-60	39	AC	0.00	39.00				N.S.I.
PYTHON	NYAC26023	6632071	286010	431	90	-60	45	AC	0.00	45.00				N.S.I.
PYTHON	NYAC26024	6632064	286083	432	90	-60	57	AC	0.00	57.00				N.S.I.
PYTHON	PYRC26001	6638982	273535	497	81	-61	186	RC	0.00	186.00				N.S.I.
PYTHON	PYRC26002	6639013	273695	497	80	-60	204	RC	0.00	204.00				N.S.I.
PYTHON	PYRC26003	6637859	274005	491	82	-60	162	RC	0.00	162.00				N.S.I.
PYTHON	PYRC26004	6637885	274170	489	82	-60	168	RC	0.00	168.00				N.S.I.
PYTHON	PYRC26005	6637921	274321	486	80	-60	180	RC	0.00	180.00				N.S.I.
PYTHON	PYRC26006	6636241	274033	494	80	-61	168	RC	0.00	168.00				N.S.I.
PYTHON	PYRC26007	6636262	274189	494	82	-61	198	RC	0.00	198.00				N.S.I.
PYTHON	PYRC26008	6636278	274355	493	79	-61	162	RC	3.00	162.00				N.S.I.
PYTHON	PYRC26009	6636304	274519	490	80	-61	180	RC	1.00	180.00				N.S.I.
PYTHON	TGED26001	6646563	273079	472	90	-50	301	DDH	96.35	96.65	0.30	0.65	0.2	0.3m @ 0.7 g/t
	TGED26001								108.80	109.10	0.30	0.82	0.2	0.3m @ 0.8 g/t
	TGED26001								117.75	120.85	3.10	1.41	4.4	3.1m @ 1.4 g/t
	TGED26001								182.51	182.84	0.33	0.55	0.2	0.3m @ 0.6 g/t
	TGED26001								202.45	202.75	0.30	0.70	0.2	0.3m @ 0.7 g/t
	TGED26001								**205.99**	**209.15**	**3.16**	**3.50**	**11.1**	**3.2m @ 3.5 g/t**
	TGED26001								213.35	213.90	0.55	0.67	0.4	0.6m @ 0.7 g/t
	TGED26001								216.50	217.77	1.27	4.00	5.1	1.3m @ 4.0 g/t
	TGED26001								Incl 216.82	217.45	0.63	7.26	4.6	0.6m @ 7.3 g/t
	TGED26001								**227.07**	**229.70**	**2.63**	**4.31**	**11.3**	**2.6m @ 4.3 g/t**
	TGED26001								**Incl 227.07**	**227.80**	**0.73**	**14.36**	**10.5**	**0.7m @ 14.4 g/t**
	TGED26001								232.31	232.88	0.57	0.64	0.4	0.6m @ 0.6 g/t
PYTHON	TGED26002	6646564	272932	473	89	-50	442	DDH	68.10	68.73	0.63	0.52	0.3	0.6m @ 0.5 g/t
	TGED26002								266.18	266.48	0.30	0.74	0.2	0.3m @ 0.7 g/t
	TGED26002								311.75	312.20	0.45	0.53	0.2	0.5m @ 0.5 g/t
	TGED26002								330.00	331.30	1.30	0.71	0.9	1.3m @ 0.7 g/t
	TGED26002								339.70	340.00	0.30	0.55	0.2	0.3m @ 0.6 g/t

For personal use only

Project	Hole ID	MGA North	MGA East	RL	Azi	Dip	End Depth	Hole Type	Depth From	Depth To	Interval	Grade	Gram Metres	Au g/t interval
	TGED26002								343.00	344.77	1.77	2.49	4.4	1.8m @ 2.5 g/t
	TGED26002								371.30	373.00	1.70	2.92	5.0	1.7m @ 2.9 g/t
	TGED26002								384.50	387.60	3.10	1.48	4.6	3.1m @ 1.5 g/t
	TGED26002								405.40	406.50	1.10	0.87	1.0	1.1m @ 0.9 g/t
	TGED26002								Incl 405.80	406.20	0.40	1.44	0.6	0.4m @ 1.4 g/t
PYTHON	TGED26003	6645844	273093	483	79	-50	414	DDH	272.00	272.98	0.98	0.79	0.8	1.0m @ 0.8 g/t
PYTHON	TGED26008	6645151	272706	489	88	-50	350	DDH	0.00	82.29				N.S.I.
ROUND DAM	BLER26001	6665051	273238	442	80	-61	234	RC	**197.00**	**200.00**	**3.00**	**5.69**	**17.1**	**3.0m @ 5.7 g/t**
	BLER26001								232.00	233.00	1.00	0.61	0.6	1.0m @ 0.6 g/t
ROUND DAM	BLER26002	6665077	273315	442	80	-60	306	RC	154.00	155.00	1.00	0.87	0.9	1.0m @ 0.9 g/t
	BLER26002								167.00	174.00	7.00	0.77	5.4	7.0m @ 0.8 g/t
	BLER26002								Incl 173.00	174.00	1.00	1.65	1.7	1.0m @ 1.7 g/t
ROUND DAM	BLER26003	6665094	273396	441	81	-61	204	RC	54.00	57.00	3.00	0.62	1.9	3.0m @ 0.6 g/t
	BLER26003								Incl 54.00	55.00	1.00	1.20	1.2	1.0m @ 1.2 g/t
	BLER26003								60.00	67.00	7.00	1.20	8.4	7.0m @ 1.2 g/t
	BLER26003								Incl 61.00	67.00	6.00	1.28	7.7	6.0m @ 1.3 g/t
	BLER26003								96.00	99.00	3.00	1.44	4.3	3.0m @ 1.4 g/t
	BLER26003								Incl 97.00	99.00	2.00	1.77	3.5	2.0m @ 1.8 g/t
ROUND DAM	BLER26004	6665105	273471	441	82	-60	204	RC	54.00	55.00	1.00	1.33	1.3	1.0m @ 1.3 g/t
	BLER26004								77.00	78.00	1.00	1.41	1.4	1.0m @ 1.4 g/t
	BLER26004								81.00	82.00	1.00	0.59	0.6	1.0m @ 0.6 g/t
ROUND DAM	BLER26005	6665121	273550	440	79	-60	204	RC	0.00	204.00				N.S.I.
ROUND DAM	BLER26006	6665101	273638	440	79	-61	204	RC	49.00	50.00	1.00	0.55	0.6	1.0m @ 0.6 g/t
ROUND DAM	BLER26007	6664959	273302	441	80	-60	204	RC	180.00	183.00	3.00	1.66	5.0	3.0m @ 1.7 g/t
ROUND DAM	BLER26008	6664993	273372	441	80	-60	264	RC	61.00	64.00	3.00	1.19	3.6	3.0m @ 1.2 g/t
	BLER26008								Incl 61.00	62.00	1.00	2.65	2.7	1.0m @ 2.7 g/t
	BLER26008								131.00	133.00	2.00	0.59	1.2	2.0m @ 0.6 g/t
	BLER26008								136.00	139.00	3.00	0.66	2.0	3.0m @ 0.7 g/t
	BLER26008								170.00	171.00	1.00	0.55	0.6	1.0m @ 0.6 g/t
	BLER26008								182.00	183.00	1.00	0.85	0.9	1.0m @ 0.9 g/t
ROUND DAM	BLER26009	6665003	273447	441	80	-61	210	RC	47.00	49.00	2.00	3.79	7.6	2.0m @ 3.8 g/t
	BLER26009								Incl 47.00	48.00	1.00	6.82	6.8	1.0m @ 6.8 g/t
	BLER26009								52.00	53.00	1.00	0.50	0.5	1.0m @ 0.5 g/t
	BLER26009								56.00	57.00	1.00	0.64	0.6	1.0m @ 0.6 g/t
	BLER26009								59.00	60.00	1.00	0.50	0.5	1.0m @ 0.5 g/t
	BLER26009								62.00	63.00	1.00	0.56	0.6	1.0m @ 0.6 g/t
ROUND DAM	BLER26010	6665167	273251	442	79	-60	264	RC	206.00	209.00	3.00	0.62	1.9	3.0m @ 0.6 g/t
	BLER26010								Incl 208.00	209.00	1.00	1.13	1.1	1.0m @ 1.1 g/t
	BLER26010								214.00	218.00	4.00	0.62	2.5	4.0m @ 0.6 g/t
	BLER26010								Incl 214.00	215.00	1.00	1.12	1.1	1.0m @ 1.1 g/t
ROUND DAM	BLER26011	6665156	273357	441	79	-61	252	RC	**49.00**	**54.00**	**5.00**	**2.17**	**10.8**	**5.0m @ 2.2 g/t**
	BLER26011								141.00	142.00	1.00	0.85	0.9	1.0m @ 0.9 g/t
ROUND DAM	BLER26012	6665203	273436	441	80	-60	204	RC	**49.00**	**52.00**	**3.00**	**3.85**	**11.6**	**3.0m @ 3.9 g/t**
	BLER26012								**Incl 49.00**	**51.00**	**2.00**	**5.42**	**10.8**	**2.0m @ 5.4 g/t**
	BLER26012								56.00	57.00	1.00	2.14	2.1	1.0m @ 2.1 g/t
ROUND DAM	BLER26013	6664672	273375	441	80	-60	222	RC	130.00	131.00	1.00	1.21	1.2	1.0m @ 1.2 g/t
	BLER26013								140.00	141.00	1.00	0.77	0.8	1.0m @ 0.8 g/t
	BLER26013								188.00	189.00	1.00	0.79	0.8	1.0m @ 0.8 g/t

For personal use only

Project	Hole ID	MGA North	MGA East	RL	Azi	Dip	End Depth	Hole Type	Depth From	Depth To	Interval	Grade	Gram Metres	Au g/t interval
ROUND DAM	BLER26014	6664681	273458	441	80	-60	198	RC	45.00	50.00	5.00	0.66	3.3	5.0m @ 0.7 g/t
	BLER26014								Incl 45.00	46.00	1.00	1.68	1.7	1.0m @ 1.7 g/t
	BLER26014								119.00	126.00	7.00	0.53	3.7	7.0m @ 0.5 g/t
	BLER26014								Incl 125.00	126.00	1.00	1.00	1.0	1.0m @ 1.0 g/t
ROUND DAM	BLER26015	6664696	273532	440	80	-62	198	RC	41.00	42.00	1.00	0.56	0.6	1.0m @ 0.6 g/t
	BLER26015								49.00	50.00	1.00	1.20	1.2	1.0m @ 1.2 g/t
	BLER26015								60.00	63.00	3.00	0.82	2.5	3.0m @ 0.8 g/t
	BLER26015								Incl 61.00	62.00	1.00	1.04	1.0	1.0m @ 1.0 g/t
	BLER26015								109.00	111.00	2.00	2.64	5.3	2.0m @ 2.6 g/t
	BLER26015								Incl 109.00	110.00	1.00	4.77	4.8	1.0m @ 4.8 g/t
ROUND DAM	BLER26016	6664707	273613	440	80	-61	204	RC	0.00	204.00				N.S.I.
ROUND DAM	BLER26017	6664725	273684	440	80	-61	216	RC	33.00	34.00	1.00	0.71	0.7	1.0m @ 0.7 g/t
ROUND DAM	BLER26018	6665342	273206	442	81	-56	252	RC	131.00	134.00	3.00	0.78	2.3	3.0m @ 0.8 g/t
	BLER26018								Incl 131.00	132.00	1.00	1.08	1.1	1.0m @ 1.1 g/t
	BLER26018								190.00	195.00	5.00	0.62	3.1	5.0m @ 0.6 g/t
ROUND DAM	BLER26019	6665394	273310	442	81	-56	174	RC	60.00	61.00	1.00	1.03	1.0	1.0m @ 1.0 g/t
	BLER26019								86.00	87.00	1.00	1.68	1.7	1.0m @ 1.7 g/t
	BLER26019								91.00	92.00	1.00	0.77	0.8	1.0m @ 0.8 g/t
	BLER26019								98.00	105.00	7.00	0.91	6.4	7.0m @ 0.9 g/t
	BLER26019								Incl 98.00	99.00	1.00	1.30	1.3	1.0m @ 1.3 g/t
	BLER26019								Incl 100.00	101.00	1.00	1.11	1.1	1.0m @ 1.1 g/t
	BLER26019								Incl 103.00	104.00	1.00	1.98	2.0	1.0m @ 2.0 g/t
ROUND DAM	BLER26020	6665390	273416	441	81	-55	204	RC	0.00	204.00				N.S.I.
ROUND DAM	BLER26021	6665404	273516	441	80	-55	132	RC	0.00	132.00				N.S.I.
ROUND DAM	BLER26022	6663298	273746	449	81	-55	204	RC	1.00	204.00				N.S.I.
ROUND DAM	BLER26023	6663300	273815	448	81	-56	162	RC	126.00	127.00	1.00	1.04	1.0	1.0m @ 1.0 g/t
ROUND DAM	BLER26024	6663321	273904	447	80	-56	162	RC	58.00	62.00	4.00	0.59	2.4	4.0m @ 0.6 g/t
	BLER26024								66.00	67.00	1.00	0.58	0.6	1.0m @ 0.6 g/t
	BLER26024								68.00	69.00	1.00	0.58	0.6	1.0m @ 0.6 g/t
ROUND DAM	BLER26025	6663348	273993	446	82	-56	162	RC	1.00	162.00				N.S.I.
ROUND DAM	FFDD25001	6663833	273182	449	77	-55	300	DDH	58.33	59.82	1.49	0.84	1.2	1.5m @ 0.8 g/t
	FFDD25001								Incl 59.16	59.82	0.66	1.15	0.8	0.7m @ 1.2 g/t
	FFDD25001								82.15	83.00	0.85	4.10	3.5	0.9m @ 4.1 g/t
	FFDD25001								120.00	121.00	1.00	1.69	1.7	1.0m @ 1.7 g/t
	FFDD25001								123.67	124.26	0.59	1.22	0.7	0.6m @ 1.2 g/t
	FFDD25001								131.00	131.80	0.80	0.54	0.4	0.8m @ 0.5 g/t
	FFDD25001								147.00	147.75	0.75	0.74	0.6	0.8m @ 0.7 g/t
	FFDD25001								157.70	158.37	0.67	0.69	0.5	0.7m @ 0.7 g/t
	FFDD25001								159.55	160.32	0.77	0.50	0.4	0.8m @ 0.5 g/t
	FFDD25001								171.42	174.56	3.14	2.83	8.9	3.1m @ 2.8 g/t
	FFDD25001								Incl 173.00	174.56	1.56	5.21	8.1	1.6m @ 5.2 g/t
	FFDD25001								204.00	207.00	3.00	0.81	2.4	3.0m @ 0.8 g/t
	FFDD25001								Incl 206.00	207.00	1.00	1.08	1.1	1.0m @ 1.1 g/t
	FFDD25001								214.74	218.00	3.26	0.61	2.0	3.3m @ 0.6 g/t
	FFDD25001								226.32	227.00	0.68	1.53	1.0	0.7m @ 1.5 g/t
	FFDD25001								241.00	242.00	1.00	0.56	0.6	1.0m @ 0.6 g/t
	FFDD25001								253.00	254.00	1.00	0.82	0.8	1.0m @ 0.8 g/t
	FFDD25001								261.38	262.00	0.62	0.92	0.6	0.6m @ 0.9 g/t

For personal use only

Project	Hole ID	MGA North	MGA East	RL	Azi	Dip	End Depth	Hole Type	Depth From	Depth To	Interval	Grade	Gram Metres	Au g/t interval
	FFDD25001								263.00	264.00	1.00	0.57	0.6	1.0m @ 0.6 g/t
ROUND DAM	FFDD25002	6663847	273235	448	80	-55	247	DDH	33.30	34.80	1.50	1.34	2.0	1.5m @ 1.3 g/t
	FFDD25002								Incl 33.30	34.30	1.00	1.67	1.7	1.0m @ 1.7 g/t
	FFDD25002								71.00	71.70	0.70	1.65	1.2	0.7m @ 1.6 g/t
	FFDD25002								Incl 71.40	71.70	0.30	2.54	0.8	0.3m @ 2.5 g/t
	FFDD25002								78.70	82.30	3.60	1.87	6.7	3.6m @ 1.9 g/t
	FFDD25002								Incl 80.60	82.30	1.70	3.74	6.4	1.7m @ 3.7 g/t
	FFDD25002								97.00	98.00	1.00	2.96	3.0	1.0m @ 3.0 g/t
	FFDD25002								104.50	106.00	1.50	0.50	0.8	1.5m @ 0.5 g/t
	FFDD25002								111.00	113.00	2.00	0.96	1.9	2.0m @ 1.0 g/t
	FFDD25002								Incl 112.00	113.00	1.00	1.09	1.1	1.0m @ 1.1 g/t
	FFDD25002								118.50	118.80	0.30	0.86	0.3	0.3m @ 0.9 g/t
	FFDD25002								119.50	121.65	2.15	1.09	2.3	2.2m @ 1.1 g/t
	FFDD25002								Incl 120.00	121.25	1.25	1.27	1.6	1.3m @ 1.3 g/t
	FFDD25002								124.00	125.00	1.00	0.63	0.6	1.0m @ 0.6 g/t
	FFDD25002								146.00	148.00	2.00	1.53	3.1	2.0m @ 1.5 g/t
	FFDD25002								Incl 147.00	148.00	1.00	2.54	2.5	1.0m @ 2.5 g/t
	FFDD25002								180.00	181.00	1.00	0.83	0.8	1.0m @ 0.8 g/t
	FFDD25002								188.50	189.50	1.00	0.73	0.7	1.0m @ 0.7 g/t
	FFDD25002								211.50	212.00	0.50	0.51	0.3	0.5m @ 0.5 g/t
	FFDD25002								**217.20**	**224.50**	**7.30**	**1.47**	**10.8**	**7.3m @ 1.5 g/t**
	FFDD25002								Incl 217.20	221.50	4.30	2.29	9.9	4.3m @ 2.3 g/t
ROUND DAM	FFDD26001	6663606	273305	448	82	-76	321	DDH	67.20	67.50	0.30	0.85	0.3	0.3m @ 0.9 g/t
	FFDD26001								69.40	72.33	2.93	0.71	2.1	2.9m @ 0.7 g/t
	FFDD26001								Incl 69.40	70.10	0.70	1.47	1.0	0.7m @ 1.5 g/t
	FFDD26001								Incl 71.70	72.33	0.63	1.53	1.0	0.6m @ 1.5 g/t
	FFDD26001								84.70	85.90	1.20	0.97	1.2	1.2m @ 1.0 g/t
	FFDD26001								Incl 85.05	85.35	0.30	1.22	0.4	0.3m @ 1.2 g/t
	FFDD26001								98.00	98.38	0.38	0.81	0.3	0.4m @ 0.8 g/t
	FFDD26001								187.00	188.00	1.00	1.09	1.1	1.0m @ 1.1 g/t
	FFDD26001								194.00	198.44	4.44	0.83	3.7	4.4m @ 0.8 g/t
	FFDD26001								Incl 195.00	195.35	0.35	1.43	0.5	0.4m @ 1.4 g/t
	FFDD26001								Incl 197.70	198.44	0.74	1.45	1.1	0.7m @ 1.5 g/t
	FFDD26001								211.00	212.00	1.00	0.55	0.6	1.0m @ 0.6 g/t
	FFDD26001								213.50	216.31	2.81	0.69	1.9	2.8m @ 0.7 g/t
	FFDD26001								Incl 216.00	216.31	0.31	2.85	0.9	0.3m @ 2.9 g/t
	FFDD26001								236.30	237.00	0.70	1.46	1.0	0.7m @ 1.5 g/t
	FFDD26001								243.10	244.00	0.90	1.47	1.3	0.9m @ 1.5 g/t
	FFDD26001								247.00	251.00	4.00	0.80	3.2	4.0m @ 0.8 g/t
	FFDD26001								Incl 247.00	248.40	1.40	1.34	1.9	1.4m @ 1.3 g/t
	FFDD26001								262.00	264.00	2.00	1.31	2.6	2.0m @ 1.3 g/t
	FFDD26001								Incl 262.00	263.00	1.00	1.87	1.9	1.0m @ 1.9 g/t
	FFDD26001								**268.80**	**276.00**	**7.20**	**5.30**	**38.2**	**7.2m @ 5.3 g/t**
	FFDD26001								**Incl 269.60**	**276.00**	**6.40**	**5.86**	**37.5**	**6.4m @ 5.9 g/t**
	FFDD26001								285.55	286.20	0.65	1.75	1.1	0.7m @ 1.8 g/t
ROUND DAM	FFRC26001	6663509	273383	450	80	-56	222	RC	130.00	132.00	2.00	0.53	1.1	2.0m @ 0.5 g/t
	FFRC26001								198.00	199.00	1.00	1.99	2.0	1.0m @ 2.0 g/t
ROUND DAM	FFRC26002	6663568	273415	448	73	-75	204	RC	88.00	89.00	1.00	0.50	0.5	1.0m @ 0.5 g/t
	FFRC26002								**119.00**	**124.00**	**5.00**	**2.19**	**11.0**	**5.0m @ 2.2 g/t**

For personal use only

Project	Hole ID	MGA North	MGA East	RL	Azi	Dip	End Depth	Hole Type	Depth From	Depth To	Interval	Grade	Gram Metres	Au g/t interval
	FFRC26002								**128.00**	**130.00**	**2.00**	**6.28**	**12.6**	**2.0m @ 6.3 g/t**
	FFRC26002								149.00	152.00	3.00	0.66	2.0	3.0m @ 0.7 g/t
	FFRC26002								**156.00**	**157.00**	**1.00**	**11.89**	**11.9**	**1.0m @ 11.9 g/t**
ROUND DAM	FFRC26004	6663611	273375	448	80	-59	204	RC	93.00	96.00	3.00	1.09	3.3	3.0m @ 1.1 g/t
	FFRC26004								110.00	111.00	1.00	0.54	0.5	1.0m @ 0.5 g/t
	FFRC26004								119.00	120.00	1.00	1.20	1.2	1.0m @ 1.2 g/t
	FFRC26004								139.00	140.00	1.00	0.54	0.5	1.0m @ 0.5 g/t
ROUND DAM	FFRC26005	6663662	273285	448	81	-56	115	RC	0.00	115.00				N.S.I.
ROUND DAM	FFRC26006	6663775	273215	449	69	-55	246	RC	44.00	45.00	1.00	0.63	0.6	1.0m @ 0.6 g/t
	FFRC26006								58.00	59.00	1.00	0.60	0.6	1.0m @ 0.6 g/t
	FFRC26006								114.00	115.00	1.00	0.83	0.8	1.0m @ 0.8 g/t
	FFRC26006								136.00	137.00	1.00	1.84	1.8	1.0m @ 1.8 g/t
	FFRC26006								147.00	149.00	2.00	1.15	2.3	2.0m @ 1.1 g/t
	FFRC26006								Incl 147.00	148.00	1.00	1.58	1.6	1.0m @ 1.6 g/t
	FFRC26006								156.00	157.00	1.00	0.82	0.8	1.0m @ 0.8 g/t
	FFRC26006								189.00	190.00	1.00	0.79	0.8	1.0m @ 0.8 g/t
	FFRC26006								228.00	234.00	6.00	1.66	10.0	6.0m @ 1.7 g/t
	FFRC26006								Incl 228.00	232.00	4.00	2.11	8.4	4.0m @ 2.1 g/t
ROUND DAM	FFRC26007	6663812	273209	449	79	-58	186	RC	36.00	37.00	1.00	0.85	0.9	1.0m @ 0.9 g/t
	FFRC26007								129.00	130.00	1.00	0.80	0.8	1.0m @ 0.8 g/t
	FFRC26007								159.00	160.00	1.00	2.58	2.6	1.0m @ 2.6 g/t
ROUND DAM	FFRC26008	6663923	273207	448	80	-60	204	RC	90.00	91.00	1.00	0.68	0.7	1.0m @ 0.7 g/t
	FFRC26008								95.00	97.00	2.00	1.02	2.0	2.0m @ 1.0 g/t
	FFRC26008								Incl 96.00	97.00	1.00	1.12	1.1	1.0m @ 1.1 g/t
	FFRC26008								135.00	142.00	7.00	0.87	6.1	7.0m @ 0.9 g/t
	FFRC26008								Incl 139.00	142.00	3.00	1.13	3.4	3.0m @ 1.1 g/t
	FFRC26008								156.00	161.00	5.00	1.44	7.2	5.0m @ 1.4 g/t
ROUND DAM	FFRC26009	6663964	273240	448	85	-63	222	RC	32.00	34.00	2.00	1.63	3.3	2.0m @ 1.6 g/t
	FFRC26009								Incl 32.00	33.00	1.00	2.64	2.6	1.0m @ 2.6 g/t
	FFRC26009								53.00	54.00	1.00	0.65	0.7	1.0m @ 0.7 g/t
	FFRC26009								**94.00**	**102.00**	**8.00**	**1.64**	**13.1**	**8.0m @ 1.6 g/t**
	FFRC26009								Incl 94.00	95.00	1.00	4.53	4.5	1.0m @ 4.5 g/t
	FFRC26009								Incl 99.00	101.00	2.00	3.02	6.0	2.0m @ 3.0 g/t
	FFRC26009								120.00	122.00	2.00	1.15	2.3	2.0m @ 1.1 g/t
	FFRC26009								125.00	126.00	1.00	0.86	0.9	1.0m @ 0.9 g/t
	FFRC26009								128.00	129.00	1.00	0.86	0.9	1.0m @ 0.9 g/t
	FFRC26009								161.00	163.00	2.00	0.93	1.9	2.0m @ 0.9 g/t
	FFRC26009								Incl 161.00	162.00	1.00	1.04	1.0	1.0m @ 1.0 g/t
	FFRC26009								**179.00**	**186.00**	**7.00**	**1.46**	**10.3**	**7.0m @ 1.5 g/t**
	FFRC26009								Incl 180.00	184.00	4.00	1.97	7.9	4.0m @ 2.0 g/t
	FFRC26009								202.00	207.00	5.00	0.55	2.8	5.0m @ 0.6 g/t
ROUND DAM	FFRC26010	6663981	273264	448	110	-61	180	RC	43.00	44.00	1.00	5.98	6.0	1.0m @ 6.0 g/t
	FFRC26010								71.00	73.00	2.00	0.89	1.8	2.0m @ 0.9 g/t
	FFRC26010								Incl 72.00	73.00	1.00	1.18	1.2	1.0m @ 1.2 g/t
	FFRC26010								**76.00**	**78.00**	**2.00**	**5.57**	**11.1**	**2.0m @ 5.6 g/t**
	FFRC26010								**Incl 76.00**	**77.00**	**1.00**	**10.34**	**10.3**	**1.0m @ 10.3 g/t**
	FFRC26010								93.00	94.00	1.00	0.64	0.6	1.0m @ 0.6 g/t
	FFRC26010								98.00	99.00	1.00	0.83	0.8	1.0m @ 0.8 g/t
	FFRC26010								159.00	162.00	3.00	1.22	3.7	3.0m @ 1.2 g/t

For personal use only

Project	Hole ID	MGA North	MGA East	RL	Azi	Dip	End Depth	Hole Type	Depth From	Depth To	Interval	Grade	Gram Metres	Au g/t interval
	FFRC26010								Incl 160.00	162.00	2.00	1.43	2.9	2.0m @ 1.4 g/t
	FFRC26010								**170.00**	**175.00**	**5.00**	**2.13**	**10.7**	**5.0m @ 2.1 g/t**
	FFRC26010								Incl 171.00	174.00	3.00	3.19	9.6	3.0m @ 3.2 g/t
ROUND DAM	FNDD25001	6664587	273048	444	54	-55	294	DDH	36.50	37.00	0.50	0.86	0.4	0.5m @ 0.9 g/t
	FNDD25001								44.00	44.81	0.81	1.24	1.0	0.8m @ 1.2 g/t
	FNDD25001								Incl 44.50	44.81	0.31	2.11	0.7	0.3m @ 2.1 g/t
	FNDD25001								143.00	147.50	4.50	0.86	3.9	4.5m @ 0.9 g/t
	FNDD25001								Incl 143.00	143.50	0.50	2.27	1.1	0.5m @ 2.3 g/t
	FNDD25001								Incl 145.50	147.50	2.00	1.02	2.0	2.0m @ 1.0 g/t
	FNDD25001								149.52	152.14	2.62	1.51	4.0	2.6m @ 1.5 g/t
	FNDD25001								Incl 150.00	152.14	2.14	1.67	3.6	2.1m @ 1.7 g/t
	FNDD25001								214.80	216.30	1.50	2.54	3.8	1.5m @ 2.5 g/t
	FNDD25001								Incl 214.80	216.00	1.20	3.01	3.6	1.2m @ 3.0 g/t
	FNDD25001								220.00	221.00	1.00	0.91	0.9	1.0m @ 0.9 g/t
	FNDD25001								229.63	230.00	0.37	0.97	0.4	0.4m @ 1.0 g/t
	FNDD25001								241.00	242.00	1.00	1.08	1.1	1.0m @ 1.1 g/t
	FNDD25001								247.00	248.00	1.00	0.60	0.6	1.0m @ 0.6 g/t
ROUND DAM	FNDD25002	6664515	273110	444	81	-51	206	DDH	77.00	82.00	5.00	1.47	7.4	5.0m @ 1.5 g/t
	FNDD25002								84.30	89.80	5.50	1.20	6.6	5.5m @ 1.2 g/t
	FNDD25002								Incl 84.70	88.95	4.25	1.34	5.7	4.3m @ 1.3 g/t
	FNDD25002								144.00	145.00	1.00	4.12	4.1	1.0m @ 4.1 g/t
	FNDD25002								149.35	149.70	0.35	0.56	0.2	0.4m @ 0.6 g/t
	FNDD25002								152.00	152.95	0.95	0.90	0.9	1.0m @ 0.9 g/t
	FNDD25002								153.27	154.00	0.73	0.69	0.5	0.7m @ 0.7 g/t
	FNDD25002								**157.00**	**161.00**	**4.00**	**2.70**	**10.8**	**4.0m @ 2.7 g/t**
	FNDD25002								Incl 157.00	158.40	1.40	6.58	9.2	1.4m @ 6.6 g/t
ROUND DAM	FNDD25003	6665046	272971	443	79	-53	252	DDH	98.10	99.00	0.90	1.58	1.4	0.9m @ 1.6 g/t
	FNDD25003								103.00	103.83	0.83	0.83	0.7	0.8m @ 0.8 g/t
	FNDD25003								116.00	119.00	3.00	0.59	1.8	3.0m @ 0.6 g/t
	FNDD25003								Incl 118.58	119.00	0.42	1.49	0.6	0.4m @ 1.5 g/t
	FNDD25003								**121.39**	**122.20**	**0.81**	**29.65**	**24.0**	**0.8m @ 29.6 g/t**
ROUND DAM	FNDD25004	6665423	272856	444	77	-54	325	DDH	152.00	152.35	0.35	0.62	0.2	0.4m @ 0.6 g/t
	FNDD25004								249.90	252.00	2.10	0.64	1.3	2.1m @ 0.6 g/t
ROUND DAM	FNRC25138	6664818	273066	443	79	-60	214	RC	88.00	89.00	1.00	3.65	3.7	1.0m @ 3.7 g/t
	FNRC25138								**94.00**	**100.00**	**6.00**	**2.11**	**12.6**	**6.0m @ 2.1 g/t**
	FNRC25138								133.00	134.00	1.00	1.50	1.5	1.0m @ 1.5 g/t
ROUND DAM	FNRC25180	6664981	272953	443	79	-60	264	RC	48.00	49.00	1.00	0.57	0.6	1.0m @ 0.6 g/t
	FNRC25180								127.00	129.00	2.00	4.88	9.8	2.0m @ 4.9 g/t
	FNRC25180								Incl 127.00	128.00	1.00	8.91	8.9	1.0m @ 8.9 g/t
	FNRC25180								146.00	147.00	1.00	0.59	0.6	1.0m @ 0.6 g/t
	FNRC25180								158.00	160.00	2.00	1.30	2.6	2.0m @ 1.3 g/t
	FNRC25180								Incl 159.00	160.00	1.00	1.80	1.8	1.0m @ 1.8 g/t
	FNRC25180								166.00	168.00	2.00	0.86	1.7	2.0m @ 0.9 g/t
	FNRC25180								Incl 166.00	167.00	1.00	1.14	1.1	1.0m @ 1.1 g/t
	FNRC25180								204.00	205.00	1.00	0.58	0.6	1.0m @ 0.6 g/t
	FNRC25180								240.00	241.00	1.00	0.86	0.9	1.0m @ 0.9 g/t
ROUND DAM	FNRC25182	6664998	272988	443	78	-60	234	RC	120.00	124.00	4.00	1.13	4.5	4.0m @ 1.1 g/t
	FNRC25182								**129.00**	**131.00**	**2.00**	**7.32**	**14.6**	**2.0m @ 7.3 g/t**
	FNRC25182								**Incl 130.00**	**131.00**	**1.00**	**14.05**	**14.1**	**1.0m @ 14.1 g/t**

For personal use only

Project	Hole ID	MGA North	MGA East	RL	Azi	Dip	End Depth	Hole Type	Depth From	Depth To	Interval	Grade	Gram Metres	Au g/t interval
	FNRC25182								**139.00**	**150.00**	**11.00**	**12.14**	**133.5**	**11.0m @ 12.1 g/t**
	FNRC25182								**Incl 139.00**	**149.00**	**10.00**	**13.30**	**133.0**	**10.0m @ 13.3 g/t**
	FNRC25182								153.00	154.00	1.00	0.67	0.7	1.0m @ 0.7 g/t
	FNRC25182								188.00	190.00	2.00	1.75	3.5	2.0m @ 1.8 g/t
	FNRC25182								Incl 188.00	189.00	1.00	2.55	2.6	1.0m @ 2.6 g/t
	FNRC25182								200.00	201.00	1.00	1.29	1.3	1.0m @ 1.3 g/t
ROUND DAM	FNRC25184	6664995	273024	443	79	-60	186	RC	58.00	59.00	1.00	0.70	0.7	1.0m @ 0.7 g/t
	FNRC25184								67.00	68.00	1.00	0.55	0.6	1.0m @ 0.6 g/t
	FNRC25184								87.00	88.00	1.00	0.56	0.6	1.0m @ 0.6 g/t
	FNRC25184								94.00	96.00	2.00	0.59	1.2	2.0m @ 0.6 g/t
	FNRC25184								**99.00**	**104.00**	**5.00**	**5.02**	**25.1**	**5.0m @ 5.0 g/t**
	FNRC25184								**Incl 101.00**	**104.00**	**3.00**	**8.12**	**24.4**	**3.0m @ 8.1 g/t**
	FNRC25184								151.00	154.00	3.00	0.96	2.9	3.0m @ 1.0 g/t
	FNRC25184								Incl 153.00	154.00	1.00	2.05	2.1	1.0m @ 2.1 g/t
	FNRC25184								163.00	168.00	5.00	0.53	2.7	5.0m @ 0.5 g/t
	FNRC25184								Incl 165.00	166.00	1.00	1.02	1.0	1.0m @ 1.0 g/t
ROUND DAM	FNRC25223	6667530	272385	443	79	-60	198	RC	1.00	198.00				N.S.I.
ROUND DAM	FNRC25224	6667543	272466	442	79	-61	204	RC	91.00	92.00	1.00	1.35	1.4	1.0m @ 1.4 g/t
	FNRC25224								181.00	182.00	1.00	0.63	0.6	1.0m @ 0.6 g/t
ROUND DAM	FNRC25225	6667556	272554	442	80	-61	222	RC	77.00	81.00	4.00	0.66	2.6	4.0m @ 0.7 g/t
	FNRC25225								146.00	148.00	2.00	4.07	8.1	2.0m @ 4.1 g/t
	FNRC25225								216.00	217.00	1.00	1.35	1.4	1.0m @ 1.4 g/t
ROUND DAM	FNRC25226	6667569	272631	442	79	-61	150	RC	32.00	36.00	4.00	0.57	2.3	4.0m @ 0.6 g/t
	FNRC25226								42.00	43.00	1.00	1.26	1.3	1.0m @ 1.3 g/t
	FNRC25226								115.00	117.00	2.00	2.55	5.1	2.0m @ 2.6 g/t
	FNRC25226								Incl 115.00	116.00	1.00	4.15	4.2	1.0m @ 4.2 g/t
ROUND DAM	FNRC25227	6667587	272709	441	79	-61	150	RC	1.00	150.00				N.S.I.
ROUND DAM	FNRC25228	6667148	272470	444	79	-61	210	RC	1.00	210.00				N.S.I.
ROUND DAM	FNRC25229	6667151	272547	443	79	-61	198	RC	1.00	198.00				N.S.I.
ROUND DAM	FNRC25230	6667168	272626	443	71	-61	144	RC	102.00	103.00	1.00	1.14	1.1	1.0m @ 1.1 g/t
ROUND DAM	FNRC25231	6667184	272707	442	81	-60	174	RC	1.00	174.00				N.S.I.
ROUND DAM	FNRC25232	6667200	272785	442	78	-61	138	RC	0.00	138.00				N.S.I.
ROUND DAM	FNRC25233	6667214	272885	441	79	-61	162	RC	0.00	162.00				N.S.I.
ROUND DAM	FNRC25234	6667209	272969	441	77	-61	210	RC	70.00	71.00	1.00	0.94	0.9	1.0m @ 0.9 g/t
ROUND DAM	FNRC25235	6666572	272673	442	80	-61	228	RC	149.00	150.00	1.00	0.57	0.6	1.0m @ 0.6 g/t
	FNRC25235								151.00	152.00	1.00	0.67	0.7	1.0m @ 0.7 g/t
	FNRC25235								**202.00**	**204.00**	**2.00**	**8.19**	**16.4**	**2.0m @ 8.2 g/t**
	FNRC25235								209.00	212.00	3.00	0.54	1.6	3.0m @ 0.5 g/t
ROUND DAM	FNRC25236	6666581	272749	442	79	-60	162	RC	94.00	95.00	1.00	0.62	0.6	1.0m @ 0.6 g/t
	FNRC25236								97.00	98.00	1.00	0.50	0.5	1.0m @ 0.5 g/t
	FNRC25236								132.00	134.00	2.00	1.70	3.4	2.0m @ 1.7 g/t
	FNRC25236								Incl 133.00	134.00	1.00	2.63	2.6	1.0m @ 2.6 g/t
ROUND DAM	FNRC25237	6666592	272843	442	78	-61	144	RC	0.00	144.00				N.S.I.
ROUND DAM	FNRC25238	6666603	272904	441	78	-59	150	RC	0.00	150.00				N.S.I.
ROUND DAM	FNRC25239	6666626	272989	441	78	-61	192	RC	75.00	77.00	2.00	0.99	2.0	2.0m @ 1.0 g/t
	FNRC25239								Incl 75.00	76.00	1.00	1.32	1.3	1.0m @ 1.3 g/t
ROUND DAM	FNRC25240	6666638	273068	441	77	-60	180	RC	167.00	168.00	1.00	0.65	0.7	1.0m @ 0.7 g/t
ROUND DAM	FNRC25241	6665838	272866	444	81	-61	168	RC	69.00	70.00	1.00	0.66	0.7	1.0m @ 0.7 g/t

For personal use only

Project	Hole ID	MGA North	MGA East	RL	Azi	Dip	End Depth	Hole Type	Depth From	Depth To	Interval	Grade	Gram Metres	Au g/t interval
	FNRC25241								80.00	81.00	1.00	0.97	1.0	1.0m @ 1.0 g/t
	FNRC25241								94.00	95.00	1.00	1.15	1.2	1.0m @ 1.2 g/t
	FNRC25241								103.00	104.00	1.00	2.16	2.2	1.0m @ 2.2 g/t
	FNRC25241								112.00	116.00	4.00	0.87	3.5	4.0m @ 0.9 g/t
	FNRC25241								Incl 113.00	114.00	1.00	1.89	1.9	1.0m @ 1.9 g/t
	FNRC25241								145.00	146.00	1.00	2.17	2.2	1.0m @ 2.2 g/t
	FNRC25241								153.00	155.00	2.00	1.25	2.5	2.0m @ 1.3 g/t
	FNRC25241								Incl 154.00	155.00	1.00	1.88	1.9	1.0m @ 1.9 g/t
	FNRC25241								158.00	159.00	1.00	1.74	1.7	1.0m @ 1.7 g/t
ROUND DAM	FNRC25242	6665847	272939	443	77	-61	156	RC	45.00	46.00	1.00	0.91	0.9	1.0m @ 0.9 g/t
	FNRC25242								59.00	60.00	1.00	1.06	1.1	1.0m @ 1.1 g/t
ROUND DAM	FNRC25243	6665867	273015	443	81	-61	138	RC	0.00	138.00				N.S.I.
ROUND DAM	FNRC25251	6665187	272937	443	79	-60	246	RC	145.00	150.00	5.00	0.61	3.1	5.0m @ 0.6 g/t
	FNRC25251								Incl 148.00	149.00	1.00	1.45	1.5	1.0m @ 1.5 g/t
	FNRC25251								160.00	161.00	1.00	0.65	0.7	1.0m @ 0.7 g/t
	FNRC25251								167.00	168.00	1.00	0.63	0.6	1.0m @ 0.6 g/t
	FNRC25251								175.00	176.00	1.00	0.68	0.7	1.0m @ 0.7 g/t
	FNRC25251								211.00	215.00	4.00	1.43	5.7	4.0m @ 1.4 g/t
	FNRC25251								Incl 212.00	213.00	1.00	3.52	3.5	1.0m @ 3.5 g/t
	FNRC25251								220.00	221.00	1.00	0.82	0.8	1.0m @ 0.8 g/t
ROUND DAM	FNRC25252	6665196	272996	443	79	-60	186	RC	72.00	73.00	1.00	0.58	0.6	1.0m @ 0.6 g/t
	FNRC25252								**102.00**	**104.00**	**2.00**	**21.65**	**43.3**	**2.0m @ 21.6 g/t**
	FNRC25252								140.00	145.00	5.00	1.15	5.7	5.0m @ 1.1 g/t
	FNRC25252								Incl 142.00	145.00	3.00	1.44	4.3	3.0m @ 1.4 g/t
	FNRC25252								170.00	171.00	1.00	2.74	2.7	1.0m @ 2.7 g/t
	FNRC25252								185.00	186.00	1.00	0.91	0.9	1.0m @ 0.9 g/t
ROUND DAM	FNRC25256	6665304	273030	443	79	-60	126	RC	41.00	47.00	6.00	0.81	4.9	6.0m @ 0.8 g/t
	FNRC25256								Incl 41.00	44.00	3.00	1.22	3.7	3.0m @ 1.2 g/t
	FNRC25256								55.00	59.00	4.00	0.77	3.1	4.0m @ 0.8 g/t
	FNRC25256								Incl 55.00	56.00	1.00	1.56	1.6	1.0m @ 1.6 g/t
	FNRC25256								Incl 58.00	59.00	1.00	1.06	1.1	1.0m @ 1.1 g/t
	FNRC25256								81.00	86.00	5.00	0.58	2.9	5.0m @ 0.6 g/t
	FNRC25256								Incl 84.00	85.00	1.00	1.06	1.1	1.0m @ 1.1 g/t
ROUND DAM	FNRC25257	6665336	272923	444	80	-59	228	RC	225.00	228.00	3.00	0.62	1.9	3.0m @ 0.6 g/t
ROUND DAM	FNRC25258	6665344	272973	443	78	-59	156	RC	102.00	103.00	1.00	2.59	2.6	1.0m @ 2.6 g/t
	FNRC25258								**117.00**	**120.00**	**3.00**	**3.62**	**10.9**	**3.0m @ 3.6 g/t**
	FNRC25258								123.00	126.00	3.00	2.47	7.4	3.0m @ 2.5 g/t
	FNRC25258								148.00	149.00	1.00	0.80	0.8	1.0m @ 0.8 g/t
	FNRC25258								154.00	156.00	2.00	0.60	1.2	2.0m @ 0.6 g/t
ROUND DAM	FNRC25259	6665353	273023	443	79	-58	120	RC	36.00	37.00	1.00	0.60	0.6	1.0m @ 0.6 g/t
	FNRC25259								82.00	90.00	8.00	1.04	8.3	8.0m @ 1.0 g/t
	FNRC25259								Incl 83.00	86.00	3.00	1.70	5.1	3.0m @ 1.7 g/t
ROUND DAM	FNRC25260	6665385	272915	443	79	-58	252	DDH	135.00	138.79	3.79	0.85	3.2	3.8m @ 0.8 g/t
	FNRC25260								Incl 137.90	138.79	0.89	1.40	1.2	0.9m @ 1.4 g/t
	FNRC25260								200.20	201.70	1.50	1.02	1.5	1.5m @ 1.0 g/t
	FNRC25260								Incl 200.20	201.00	0.80	1.05	0.8	0.8m @ 1.1 g/t
	FNRC25260								204.00	208.00	4.00	0.57	2.3	4.0m @ 0.6 g/t
	FNRC25260								Incl 207.50	208.00	0.50	1.39	0.7	0.5m @ 1.4 g/t

For personal use only

Project	Hole ID	MGA North	MGA East	RL	Azi	Dip	End Depth	Hole Type	Depth From	Depth To	Interval	Grade	Gram Metres	Au g/t interval
	FNRC25260								221.00	222.00	1.00	0.66	0.7	1.0m @ 0.7 g/t
	FNRC25260								225.50	226.00	0.50	0.73	0.4	0.5m @ 0.7 g/t
ROUND DAM	FNRC25261	6665393	272963	443	78	-60	189	RCDD	155.70	160.57	4.87	1.15	5.6	4.9m @ 1.1 g/t
	FNRC25261								Incl 156.30	160.57	4.27	1.18	5.0	4.3m @ 1.2 g/t
	FNRC25261								172.40	173.40	1.00	0.65	0.7	1.0m @ 0.7 g/t
	FNRC25261								188.50	189.10	0.60	0.61	0.4	0.6m @ 0.6 g/t
ROUND DAM	FNRC25262	6665402	273012	443	79	-60	120	RC	**84.00**	**94.00**	**10.00**	**1.21**	**12.1**	**10.0m @ 1.2 g/t**
	FNRC25262								**Incl 84.00**	**93.00**	**9.00**	**1.28**	**11.6**	**9.0m @ 1.3 g/t**
ROUND DAM	FNRC25263	6665482	272893	444	79	-59	258	RC	113.00	114.00	1.00	0.50	0.5	1.0m @ 0.5 g/t
	FNRC25263								123.00	124.00	1.00	0.69	0.7	1.0m @ 0.7 g/t
	FNRC25263								159.00	160.00	1.00	0.67	0.7	1.0m @ 0.7 g/t
	FNRC25263								162.00	163.00	1.00	0.77	0.8	1.0m @ 0.8 g/t
	FNRC25263								206.00	209.00	3.00	1.35	4.1	3.0m @ 1.4 g/t
	FNRC25263								Incl 206.00	208.00	2.00	1.72	3.4	2.0m @ 1.7 g/t
	FNRC25263								229.00	231.00	2.00	0.83	1.7	2.0m @ 0.8 g/t
	FNRC25263								Incl 230.00	231.00	1.00	1.09	1.1	1.0m @ 1.1 g/t
ROUND DAM	FNRC25264	6665490	272944	443	77	-61	197	RCDD	151.00	153.00	2.00	1.00	2.0	2.0m @ 1.0 g/t
	FNRC25264								Incl 152.00	153.00	1.00	1.19	1.2	1.0m @ 1.2 g/t
ROUND DAM	FNRC25266	6665531	272889	444	79	-60	246	RC	59.00	60.00	1.00	0.81	0.8	1.0m @ 0.8 g/t
	FNRC25266								82.00	83.00	1.00	1.81	1.8	1.0m @ 1.8 g/t
	FNRC25266								145.00	147.00	2.00	1.20	2.4	2.0m @ 1.2 g/t
	FNRC25266								Incl 145.00	146.00	1.00	1.83	1.8	1.0m @ 1.8 g/t
	FNRC25266								150.00	153.00	3.00	0.61	1.8	3.0m @ 0.6 g/t
	FNRC25266								188.00	189.00	1.00	0.50	0.5	1.0m @ 0.5 g/t
	FNRC25266								199.00	200.00	1.00	1.66	1.7	1.0m @ 1.7 g/t
ROUND DAM	FNRC25267	6665532	272939	444	79	-60	186	RC	50.00	51.00	1.00	0.86	0.9	1.0m @ 0.9 g/t
	FNRC25267								69.00	70.00	1.00	0.52	0.5	1.0m @ 0.5 g/t
	FNRC25267								80.00	81.00	1.00	0.64	0.6	1.0m @ 0.6 g/t
	FNRC25267								125.00	126.00	1.00	0.83	0.8	1.0m @ 0.8 g/t
	FNRC25267								142.00	144.00	2.00	0.85	1.7	2.0m @ 0.8 g/t
ROUND DAM	FNRC25268	6665556	272992	443	79	-59	150	RC	35.00	36.00	1.00	1.01	1.0	1.0m @ 1.0 g/t
	FNRC25268								66.00	73.00	7.00	1.03	7.2	7.0m @ 1.0 g/t
	FNRC25268								Incl 67.00	71.00	4.00	1.40	5.6	4.0m @ 1.4 g/t
ROUND DAM	FNRC25269	6665582	272881	444	78	-60	243	RCDD	148.00	149.00	1.00	0.65	0.7	1.0m @ 0.7 g/t
	FNRC25269								160.00	161.00	1.00	0.56	0.6	1.0m @ 0.6 g/t
	FNRC25269								165.00	165.35	0.35	2.04	0.7	0.4m @ 2.0 g/t
	FNRC25269								202.30	206.70	4.40	1.80	7.9	4.4m @ 1.8 g/t
	FNRC25269								Incl 202.30	206.00	3.70	2.02	7.5	3.7m @ 2.0 g/t
ROUND DAM	FNRC25270	6665582	272929	444	79	-59	204	RC	85.00	86.00	1.00	0.99	1.0	1.0m @ 1.0 g/t
	FNRC25270								**90.00**	**100.00**	**10.00**	**1.09**	**10.9**	**10.0m @ 1.1 g/t**
	FNRC25270								Incl 91.00	99.00	8.00	1.20	9.6	8.0m @ 1.2 g/t
	FNRC25270								117.00	118.00	1.00	0.85	0.9	1.0m @ 0.9 g/t
	FNRC25270								147.00	148.00	1.00	0.57	0.6	1.0m @ 0.6 g/t
ROUND DAM	FNRC25271	6665604	272976	443	79	-59	120	RC	29.00	33.00	4.00	0.92	3.7	4.0m @ 0.9 g/t
	FNRC25271								Incl 30.00	33.00	3.00	1.03	3.1	3.0m @ 1.0 g/t
	FNRC25271								76.00	80.00	4.00	1.54	6.2	4.0m @ 1.5 g/t
	FNRC25271								83.00	84.00	1.00	0.90	0.9	1.0m @ 0.9 g/t
	FNRC25271								100.00	102.00	2.00	0.71	1.4	2.0m @ 0.7 g/t

For personal use only

Project	Hole ID	MGA North	MGA East	RL	Azi	Dip	End Depth	Hole Type	Depth From	Depth To	Interval	Grade	Gram Metres	Au g/t interval
	FNRC25271								118.00	119.00	1.00	0.59	0.6	1.0m @ 0.6 g/t
ROUND DAM	FNRC25272	6665617	273030	443	79	-60	102	RC	0.00	102.00				N.S.I.
ROUND DAM	FNRC26009	6664534	273143	444	80	-60	204	RC	46.00	49.00	3.00	3.22	9.7	3.0m @ 3.2 g/t
	FNRC26009								52.00	58.00	6.00	1.24	7.5	6.0m @ 1.2 g/t
	FNRC26009								108.00	109.00	1.00	1.00	1.0	1.0m @ 1.0 g/t
	FNRC26009								118.00	120.00	2.00	1.42	2.8	2.0m @ 1.4 g/t
	FNRC26009								Incl 118.00	119.00	1.00	1.95	2.0	1.0m @ 2.0 g/t
	FNRC26009								130.00	133.00	3.00	1.25	3.8	3.0m @ 1.3 g/t
	FNRC26009								Incl 131.00	133.00	2.00	1.62	3.2	2.0m @ 1.6 g/t
	FNRC26009								154.00	156.00	2.00	0.63	1.3	2.0m @ 0.6 g/t
ROUND DAM	FNRC26010	6664592	273130	443	79	-60	204	RC	**27.00**	**37.00**	**10.00**	**1.60**	**16.0**	**10.0m @ 1.6 g/t**
	FNRC26010								**Incl 27.00**	**36.00**	**9.00**	**1.67**	**15.0**	**9.0m @ 1.7 g/t**
	FNRC26010								41.00	42.00	1.00	0.69	0.7	1.0m @ 0.7 g/t
	FNRC26010								82.00	83.00	1.00	0.88	0.9	1.0m @ 0.9 g/t
	FNRC26010								112.00	113.00	1.00	0.60	0.6	1.0m @ 0.6 g/t
	FNRC26010								130.00	132.00	2.00	1.74	3.5	2.0m @ 1.7 g/t
	FNRC26010								154.00	155.00	1.00	1.28	1.3	1.0m @ 1.3 g/t
ROUND DAM	FNRC26011	6664574	273074	444	80	-61	264	RC	107.00	110.00	3.00	2.89	8.7	3.0m @ 2.9 g/t
ROUND DAM	FNRC26012	6664631	273087	443	81	-61	246	RC	81.00	82.00	1.00	0.52	0.5	1.0m @ 0.5 g/t
	FNRC26012								**85.00**	**102.00**	**17.00**	**2.01**	**34.2**	**17.0m @ 2.0 g/t**
	FNRC26012								**Incl 88.00**	**102.00**	**14.00**	**2.30**	**32.2**	**14.0m @ 2.3 g/t**
	FNRC26012								177.00	178.00	1.00	0.56	0.6	1.0m @ 0.6 g/t
	FNRC26012								204.00	206.00	2.00	2.84	5.7	2.0m @ 2.8 g/t
	FNRC26012								Incl 205.00	206.00	1.00	4.79	4.8	1.0m @ 4.8 g/t
ROUND DAM	FNRC26013	6664674	273114	443	80	-74	240	RC	34.00	35.00	1.00	1.13	1.1	1.0m @ 1.1 g/t
	FNRC26013								58.00	64.00	6.00	1.52	9.1	6.0m @ 1.5 g/t
	FNRC26013								Incl 58.00	63.00	5.00	1.70	8.5	5.0m @ 1.7 g/t
	FNRC26013								**67.00**	**78.00**	**11.00**	**1.27**	**14.0**	**11.0m @ 1.3 g/t**
	FNRC26013								**Incl 68.00**	**78.00**	**10.00**	**1.35**	**13.5**	**10.0m @ 1.3 g/t**
	FNRC26013								109.00	111.00	2.00	1.36	2.7	2.0m @ 1.4 g/t
	FNRC26013								Incl 110.00	111.00	1.00	2.11	2.1	1.0m @ 2.1 g/t
	FNRC26013								141.00	142.00	1.00	0.60	0.6	1.0m @ 0.6 g/t
	FNRC26013								162.00	163.00	1.00	1.24	1.2	1.0m @ 1.2 g/t
	FNRC26013								190.00	195.00	5.00	1.87	9.4	5.0m @ 1.9 g/t
	FNRC26013								Incl 191.00	193.00	2.00	3.46	6.9	2.0m @ 3.5 g/t
ROUND DAM	FNRC26014	6664702	273069	443	94	-59	240	RC	78.00	79.00	1.00	0.68	0.7	1.0m @ 0.7 g/t
	FNRC26014								80.00	81.00	1.00	0.54	0.5	1.0m @ 0.5 g/t
	FNRC26014								**84.00**	**96.00**	**12.00**	**1.04**	**12.5**	**12.0m @ 1.0 g/t**
	FNRC26014								Incl 84.00	85.00	1.00	1.14	1.1	1.0m @ 1.1 g/t
	FNRC26014								Incl 89.00	95.00	6.00	1.47	8.8	6.0m @ 1.5 g/t
	FNRC26014								125.00	128.00	3.00	2.28	6.9	3.0m @ 2.3 g/t
	FNRC26014								Incl 126.00	127.00	1.00	5.47	5.5	1.0m @ 5.5 g/t
	FNRC26014								190.00	192.00	2.00	1.05	2.1	2.0m @ 1.0 g/t
	FNRC26014								Incl 190.00	191.00	1.00	1.18	1.2	1.0m @ 1.2 g/t
ROUND DAM	FNRC26015	6664728	273137	442	60	-75	150	RC	20.00	26.00	6.00	0.53	3.2	6.0m @ 0.5 g/t
	FNRC26015								**63.00**	**67.00**	**4.00**	**10.49**	**42.0**	**4.0m @ 10.5 g/t**
	FNRC26015								**Incl 63.00**	**66.00**	**3.00**	**13.72**	**41.2**	**3.0m @ 13.7 g/t**
	FNRC26015								70.00	73.00	3.00	0.82	2.5	3.0m @ 0.8 g/t

For personal use only

Project	Hole ID	MGA North	MGA East	RL	Azi	Dip	End Depth	Hole Type	Depth From	Depth To	Interval	Grade	Gram Metres	Au g/t interval
	FNRC26015								85.00	86.00	1.00	0.95	1.0	1.0m @ 1.0 g/t
ROUND DAM	FNRD26101	6664707	273066	443	82	-59	231	DDH	0.00	62.40				N.S.I.
ROUND DAM	FNRD26102	6664573	273122	443	80	-60	201	DDH	**37.45**	**47.44**	**9.99**	**1.80**	**18.0**	**10.0m @ 1.8 g/t**
	FNRD26102								**Incl 39.51**	**46.88**	**7.37**	**2.27**	**16.7**	**7.4m @ 2.3 g/t**
	FNRD26102								51.12	52.07	0.95	0.62	0.6	1.0m @ 0.6 g/t
ROUND DAM	FNRD26103	6664749	273088	443	80	-51	171	DDH	32.50	33.00	0.50	0.54	0.3	0.5m @ 0.5 g/t
	FNRD26103								73.40	73.70	0.30	0.54	0.2	0.3m @ 0.5 g/t
	FNRD26103								78.00	81.00	3.00	1.00	3.0	3.0m @ 1.0 g/t
	FNRD26103								Incl 78.75	79.05	0.30	3.59	1.1	0.3m @ 3.6 g/t
	FNRD26103								91.35	92.00	0.65	0.70	0.5	0.7m @ 0.7 g/t
	FNRD26103								99.00	100.00	1.00	0.84	0.8	1.0m @ 0.8 g/t
	FNRD26103								105.00	110.00	5.00	0.78	3.9	5.0m @ 0.8 g/t
	FNRD26103								Incl 105.00	107.00	2.00	1.47	2.9	2.0m @ 1.5 g/t
	FNRD26103								119.00	121.00	2.00	1.35	2.7	2.0m @ 1.3 g/t
	FNRD26103								132.30	133.60	1.30	0.89	1.2	1.3m @ 0.9 g/t
	FNRD26103								Incl 133.00	133.60	0.60	1.42	0.9	0.6m @ 1.4 g/t
ROUND DAM	FNRR26101	6664160	273263	446	80	-60	102	RC	**21.00**	**25.00**	**4.00**	**6.14**	**24.6**	**4.0m @ 6.1 g/t**
	FNRR26101								53.00	54.00	1.00	0.89	0.9	1.0m @ 0.9 g/t
	FNRR26101								**58.00**	**62.00**	**4.00**	**3.22**	**12.9**	**4.0m @ 3.2 g/t**
	FNRR26101								**Incl 58.00**	**61.00**	**3.00**	**4.06**	**12.2**	**3.0m @ 4.1 g/t**
ROUND DAM	FNRR26102	6664415	273210	444	109	-51	114	RC	0.00	114.00				N.S.I.
ROUND DAM	FNRR26103	6664437	273210	445	79	-59	114	RC	52.00	54.00	2.00	1.46	2.9	2.0m @ 1.5 g/t
	FNRR26103								Incl 52.00	53.00	1.00	2.12	2.1	1.0m @ 2.1 g/t
	FNRR26103								79.00	82.00	3.00	1.41	4.2	3.0m @ 1.4 g/t
	FNRR26103								Incl 80.00	81.00	1.00	2.82	2.8	1.0m @ 2.8 g/t
	FNRR26103								109.00	111.00	2.00	1.07	2.1	2.0m @ 1.1 g/t
	FNRR26103								Incl 109.00	110.00	1.00	1.38	1.4	1.0m @ 1.4 g/t
ROUND DAM	FNRR26104	6664460	273207	444	77	-60	42	RC	33.00	34.00	1.00	1.39	1.4	1.0m @ 1.4 g/t
ROUND DAM	FNRR26105	6664487	273211	444	79	-60	102	RC	60.00	61.00	1.00	0.59	0.6	1.0m @ 0.6 g/t
	FNRR26105								64.00	65.00	1.00	0.78	0.8	1.0m @ 0.8 g/t
	FNRR26105								98.00	99.00	1.00	0.50	0.5	1.0m @ 0.5 g/t
ROUND DAM	FNRR26106	6664523	273213	444	80	-60	90	RC	17.00	20.00	3.00	1.69	5.1	3.0m @ 1.7 g/t
	FNRR26106								Incl 18.00	20.00	2.00	2.28	4.6	2.0m @ 2.3 g/t
	FNRR26106								85.00	86.00	1.00	1.00	1.0	1.0m @ 1.0 g/t
ROUND DAM	FNRR26108	6664560	273209	443	80	-60	90	RC	71.00	74.00	3.00	0.54	1.6	3.0m @ 0.5 g/t
ROUND DAM	FNRR26109	6664570	273184	443	80	-60	108	RC	31.00	32.00	1.00	1.06	1.1	1.0m @ 1.1 g/t
	FNRR26109								98.00	102.00	4.00	0.76	3.1	4.0m @ 0.8 g/t
	FNRR26109								Incl 101.00	102.00	1.00	1.43	1.4	1.0m @ 1.4 g/t
ROUND DAM	FNRR26111	6664592	273182	443	79	-65	114	RC	10.00	11.00	1.00	0.99	1.0	1.0m @ 1.0 g/t
	FNRR26111								37.00	38.00	1.00	0.54	0.5	1.0m @ 0.5 g/t
	FNRR26111								66.00	67.00	1.00	0.85	0.9	1.0m @ 0.9 g/t
	FNRR26111								74.00	77.00	3.00	0.95	2.9	3.0m @ 1.0 g/t
	FNRR26111								Incl 74.00	75.00	1.00	1.71	1.7	1.0m @ 1.7 g/t
	FNRR26111								Incl 76.00	77.00	1.00	1.07	1.1	1.0m @ 1.1 g/t
	FNRR26111								107.00	108.00	1.00	5.35	5.4	1.0m @ 5.4 g/t
ROUND DAM	FNRR26112	6664594	273199	443	78	-60	84	RC	0.00	2.00	2.00	0.79	1.6	2.0m @ 0.8 g/t
	FNRR26112								29.00	30.00	1.00	1.32	1.3	1.0m @ 1.3 g/t
	FNRR26112								50.00	51.00	1.00	1.70	1.7	1.0m @ 1.7 g/t

For personal use only

Project	Hole ID	MGA North	MGA East	RL	Azi	Dip	End Depth	Hole Type	Depth From	Depth To	Interval	Grade	Gram Metres	Au g/t interval
	FNRR26112								76.00	77.00	1.00	0.66	0.7	1.0m @ 0.7 g/t
ROUND DAM	FNRR26114	6664624	273196	442	80	-61	96	RC	**75.00**	**77.00**	**2.00**	**7.71**	**15.4**	**2.0m @ 7.7 g/t**
ROUND DAM	FNRR26115	6664594	273123	443	59	-57	174	RC	**46.00**	**56.00**	**10.00**	**1.29**	**12.9**	**10.0m @ 1.3 g/t**
	FNRR26115								**Incl 48.00**	**55.00**	**7.00**	**1.62**	**11.3**	**7.0m @ 1.6 g/t**
	FNRR26115								82.00	83.00	1.00	0.60	0.6	1.0m @ 0.6 g/t
	FNRR26115								92.00	93.00	1.00	0.53	0.5	1.0m @ 0.5 g/t
	FNRR26115								103.00	104.00	1.00	0.66	0.7	1.0m @ 0.7 g/t
	FNRR26115								121.00	122.00	1.00	0.51	0.5	1.0m @ 0.5 g/t
	FNRR26115								127.00	128.00	1.00	0.59	0.6	1.0m @ 0.6 g/t
	FNRR26115								138.00	139.00	1.00	0.56	0.6	1.0m @ 0.6 g/t
	FNRR26115								162.00	167.00	5.00	0.60	3.0	5.0m @ 0.6 g/t
	FNRR26115								Incl 166.00	167.00	1.00	1.68	1.7	1.0m @ 1.7 g/t
ROUND DAM	FNRR26116	6664608	273155	443	78	-61	144	RC	37.00	38.00	1.00	3.95	4.0	1.0m @ 4.0 g/t
	FNRR26116								48.00	49.00	1.00	0.73	0.7	1.0m @ 0.7 g/t
	FNRR26116								52.00	53.00	1.00	0.65	0.7	1.0m @ 0.7 g/t
	FNRR26116								84.00	87.00	3.00	0.77	2.3	3.0m @ 0.8 g/t
	FNRR26116								Incl 86.00	87.00	1.00	1.46	1.5	1.0m @ 1.5 g/t
	FNRR26116								100.00	101.00	1.00	0.52	0.5	1.0m @ 0.5 g/t
ROUND DAM	FNRR26117	6664652	273185	442	80	-60	96	RC	53.00	55.00	2.00	1.16	2.3	2.0m @ 1.2 g/t
	FNRR26117								76.00	77.00	1.00	2.45	2.5	1.0m @ 2.5 g/t
	FNRR26117								80.00	82.00	2.00	0.64	1.3	2.0m @ 0.6 g/t
ROUND DAM	FNRR26118	6664639	273171	443	81	-60	108	RC	21.00	22.00	1.00	0.61	0.6	1.0m @ 0.6 g/t
	FNRR26118								26.00	29.00	3.00	1.05	3.2	3.0m @ 1.1 g/t
	FNRR26118								Incl 26.00	27.00	1.00	1.70	1.7	1.0m @ 1.7 g/t
	FNRR26118								73.00	74.00	1.00	0.81	0.8	1.0m @ 0.8 g/t
	FNRR26118								99.00	100.00	1.00	0.52	0.5	1.0m @ 0.5 g/t
ROUND DAM	FNRR26119	6664681	273178	442	80	-60	96	RC	14.00	23.00	9.00	0.56	5.0	9.0m @ 0.6 g/t
	FNRR26119								Incl 16.00	17.00	1.00	1.53	1.5	1.0m @ 1.5 g/t
	FNRR26119								27.00	28.00	1.00	0.74	0.7	1.0m @ 0.7 g/t
	FNRR26119								46.00	47.00	1.00	1.46	1.5	1.0m @ 1.5 g/t
	FNRR26119								51.00	52.00	1.00	5.62	5.6	1.0m @ 5.6 g/t
	FNRR26119								64.00	65.00	1.00	0.66	0.7	1.0m @ 0.7 g/t
	FNRR26119								76.00	77.00	1.00	0.75	0.8	1.0m @ 0.8 g/t
	FNRR26119								80.00	82.00	2.00	0.73	1.5	2.0m @ 0.7 g/t
ROUND DAM	FNRR26120	6664668	273176	443	81	-60	96	RC	18.00	19.00	1.00	0.57	0.6	1.0m @ 0.6 g/t
	FNRR26120								33.00	35.00	2.00	1.18	2.4	2.0m @ 1.2 g/t
	FNRR26120								Incl 33.00	34.00	1.00	1.83	1.8	1.0m @ 1.8 g/t
	FNRR26120								51.00	52.00	1.00	0.82	0.8	1.0m @ 0.8 g/t
	FNRR26120								54.00	55.00	1.00	0.56	0.6	1.0m @ 0.6 g/t
	FNRR26120								56.00	57.00	1.00	0.54	0.5	1.0m @ 0.5 g/t
	FNRR26120								**60.00**	**61.00**	**1.00**	**10.18**	**10.2**	**1.0m @ 10.2 g/t**
	FNRR26120								83.00	86.00	3.00	1.11	3.3	3.0m @ 1.1 g/t
	FNRR26120								Incl 84.00	85.00	1.00	1.79	1.8	1.0m @ 1.8 g/t
ROUND DAM	FNRR26121	6664551	273192	443	0	0	40	RC	**33.00**	**38.00**	**5.00**	**2.87**	**14.3**	**5.0m @ 2.9 g/t**
ROUND DAM	FNRR26121A	6664551	273191	443	81	-65	102	RC	36.00	37.00	1.00	0.67	0.7	1.0m @ 0.7 g/t
	FNRR26121A								40.00	41.00	1.00	0.63	0.6	1.0m @ 0.6 g/t
	FNRR26121A								68.00	69.00	1.00	0.60	0.6	1.0m @ 0.6 g/t
ROUND DAM	FNRR26122	6664684	273102	443	94	-60	204	RC	36.00	39.00	3.00	1.35	4.1	3.0m @ 1.4 g/t

For personal use only

Project	Hole ID	MGA North	MGA East	RL	Azi	Dip	End Depth	Hole Type	Depth From	Depth To	Interval	Grade	Gram Metres	Au g/t interval
	FNRR26122								**51.00**	**64.00**	**13.00**	**0.86**	**11.2**	**13.0m @ 0.9 g/t**
	FNRR26122								Incl 53.00	60.00	7.00	1.08	7.6	7.0m @ 1.1 g/t
	FNRR26122								Incl 62.00	63.00	1.00	1.12	1.1	1.0m @ 1.1 g/t
	FNRR26122								103.00	105.00	2.00	0.95	1.9	2.0m @ 0.9 g/t
	FNRR26122								Incl 104.00	105.00	1.00	1.24	1.2	1.0m @ 1.2 g/t
	FNRR26122								132.00	133.00	1.00	0.50	0.5	1.0m @ 0.5 g/t
	FNRR26122								137.00	138.00	1.00	0.52	0.5	1.0m @ 0.5 g/t
ROUND DAM	FNRR26123	6664701	273053	443	80	-60	228	RC	**96.00**	**109.00**	**13.00**	**1.39**	**18.1**	**13.0m @ 1.4 g/t**
	FNRR26123								**Incl 98.00**	**109.00**	**11.00**	**1.53**	**16.8**	**11.0m @ 1.5 g/t**
	FNRR26123								192.00	193.00	1.00	1.06	1.1	1.0m @ 1.1 g/t
	FNRR26123								216.00	218.00	2.00	1.23	2.5	2.0m @ 1.2 g/t
	FNRR26123								Incl 216.00	217.00	1.00	1.91	1.9	1.0m @ 1.9 g/t
ROUND DAM	FNRR26124	6664796	273148	443	80	-60	102	RC	26.00	29.00	3.00	0.92	2.8	3.0m @ 0.9 g/t
	FNRR26124								Incl 27.00	29.00	2.00	1.12	2.2	2.0m @ 1.1 g/t
	FNRR26124								33.00	35.00	2.00	2.64	5.3	2.0m @ 2.6 g/t
	FNRR26124								Incl 34.00	35.00	1.00	4.67	4.7	1.0m @ 4.7 g/t
	FNRR26124								40.00	41.00	1.00	0.69	0.7	1.0m @ 0.7 g/t
	FNRR26124								47.00	49.00	2.00	4.23	8.5	2.0m @ 4.2 g/t
	FNRR26124								85.00	86.00	1.00	0.74	0.7	1.0m @ 0.7 g/t
	FNRR26124								90.00	91.00	1.00	0.98	1.0	1.0m @ 1.0 g/t
ROUND DAM	FNRR26125	6664732	273073	443	81	-59	198	RC	**74.00**	**78.00**	**4.00**	**3.35**	**13.4**	**4.0m @ 3.4 g/t**
	FNRR26125								**Incl 77.00**	**78.00**	**1.00**	**11.31**	**11.3**	**1.0m @ 11.3 g/t**
	FNRR26125								116.00	120.00	4.00	1.35	5.4	4.0m @ 1.4 g/t
	FNRR26125								123.00	124.00	1.00	0.52	0.5	1.0m @ 0.5 g/t
	FNRR26125								160.00	162.00	2.00	1.68	3.4	2.0m @ 1.7 g/t
ROUND DAM	FNRR26126	6664719	273131	442	79	-60	144	RC	26.00	28.00	2.00	1.89	3.8	2.0m @ 1.9 g/t
	FNRR26126								48.00	49.00	1.00	1.57	1.6	1.0m @ 1.6 g/t
	FNRR26126								**62.00**	**67.00**	**5.00**	**7.95**	**39.7**	**5.0m @ 7.9 g/t**
	FNRR26126								**Incl 62.00**	**66.00**	**4.00**	**9.75**	**39.0**	**4.0m @ 9.7 g/t**
	FNRR26126								79.00	80.00	1.00	0.72	0.7	1.0m @ 0.7 g/t
	FNRR26126								83.00	84.00	1.00	0.53	0.5	1.0m @ 0.5 g/t
	FNRR26126								131.00	132.00	1.00	0.71	0.7	1.0m @ 0.7 g/t
ROUND DAM	FNRR26127	6664849	273149	442	80	-60	108	RC	10.00	11.00	1.00	0.57	0.6	1.0m @ 0.6 g/t
	FNRR26127								**19.00**	**28.00**	**9.00**	**1.26**	**11.3**	**9.0m @ 1.3 g/t**
	FNRR26127								**Incl 19.00**	**25.00**	**6.00**	**1.68**	**10.1**	**6.0m @ 1.7 g/t**
ROUND DAM	FNRR26128	6664873	273134	442	79	-62	108	RC	**19.00**	**34.00**	**15.00**	**1.37**	**20.5**	**15.0m @ 1.4 g/t**
	FNRR26128								Incl 23.00	26.00	3.00	1.93	5.8	3.0m @ 1.9 g/t
	FNRR26128								Incl 30.00	32.00	2.00	4.41	8.8	2.0m @ 4.4 g/t
	FNRR26128								89.00	90.00	1.00	0.75	0.8	1.0m @ 0.8 g/t
ROUND DAM	FNRR26129	6664844	273122	442	80	-60	120	RC	24.00	25.00	1.00	0.83	0.8	1.0m @ 0.8 g/t
	FNRR26129								40.00	44.00	4.00	0.74	3.0	4.0m @ 0.7 g/t
	FNRR26129								Incl 40.00	41.00	1.00	1.15	1.2	1.0m @ 1.2 g/t
	FNRR26129								**55.00**	**60.00**	**5.00**	**2.24**	**11.2**	**5.0m @ 2.2 g/t**
	FNRR26129								Incl 55.00	56.00	1.00	3.03	3.0	1.0m @ 3.0 g/t
	FNRR26129								Incl 59.00	60.00	1.00	6.80	6.8	1.0m @ 6.8 g/t
	FNRR26129								64.00	65.00	1.00	1.11	1.1	1.0m @ 1.1 g/t
	FNRR26129								87.00	88.00	1.00	0.63	0.6	1.0m @ 0.6 g/t
	FNRR26129								109.00	113.00	4.00	0.86	3.4	4.0m @ 0.9 g/t
	FNRR26129								Incl 109.00	110.00	1.00	1.80	1.8	1.0m @ 1.8 g/t

For personal use only

Project	Hole ID	MGA North	MGA East	RL	Azi	Dip	End Depth	Hole Type	Depth From	Depth To	Interval	Grade	Gram Metres	Au g/t interval
ROUND DAM	FNRR26130	6664897	273108	442	80	-59	120	RC	8.00	9.00	1.00	0.67	0.7	1.0m @ 0.7 g/t
	FNRR26130								46.00	49.00	3.00	0.89	2.7	3.0m @ 0.9 g/t
	FNRR26130								Incl 46.00	47.00	1.00	1.59	1.6	1.0m @ 1.6 g/t
	FNRR26130								54.00	58.00	4.00	0.84	3.4	4.0m @ 0.8 g/t
	FNRR26130								Incl 54.00	55.00	1.00	1.40	1.4	1.0m @ 1.4 g/t
	FNRR26130								87.00	88.00	1.00	1.31	1.3	1.0m @ 1.3 g/t
	FNRR26130								99.00	100.00	1.00	0.64	0.6	1.0m @ 0.6 g/t
ROUND DAM	FNRR26131	6664896	273131	442	80	-60	102	RC	**22.00**	**31.00**	**9.00**	**6.72**	**60.5**	**9.0m @ 6.7 g/t**
	FNRR26131								**Incl 22.00**	**28.00**	**6.00**	**9.79**	**58.7**	**6.0m @ 9.8 g/t**
	FNRR26131								76.00	78.00	2.00	0.63	1.3	2.0m @ 0.6 g/t
ROUND DAM	FNRR26133	6664719	273102	443	64	-58	180	RC	47.00	49.00	2.00	0.54	1.1	2.0m @ 0.5 g/t
	FNRR26133								87.00	88.00	1.00	1.00	1.0	1.0m @ 1.0 g/t
	FNRR26133								94.00	99.00	5.00	1.13	5.6	5.0m @ 1.1 g/t
	FNRR26133								Incl 95.00	96.00	1.00	3.81	3.8	1.0m @ 3.8 g/t
ROUND DAM	FNRR26134	6664816	273122	442	110	-51	150	RC	32.00	38.00	6.00	1.46	8.7	6.0m @ 1.5 g/t
	FNRR26134								Incl 32.00	37.00	5.00	1.59	7.9	5.0m @ 1.6 g/t
	FNRR26134								44.00	45.00	1.00	1.36	1.4	1.0m @ 1.4 g/t
	FNRR26134								48.00	51.00	3.00	1.38	4.1	3.0m @ 1.4 g/t
	FNRR26134								76.00	78.00	2.00	1.28	2.6	2.0m @ 1.3 g/t
	FNRR26134								Incl 76.00	77.00	1.00	1.94	1.9	1.0m @ 1.9 g/t
	FNRR26134								87.00	88.00	1.00	0.53	0.5	1.0m @ 0.5 g/t
ROUND DAM	FNRR26206	6664772	273150	440	81	-60	102	RC	33.00	86.00				N.S.I.
ROUND DAM	FNRR26207	6664643	273116	443	76	-69	210	RC	112.00	113.00	1.00	0.51	0.5	1.0m @ 0.5 g/t
	FNRR26207								147.00	148.00	1.00	0.98	1.0	1.0m @ 1.0 g/t
ROUND DAM	FNRR26208	6664676	273111	443	60	-68	210	RC	103.00	105.00	2.00	1.83	3.7	2.0m @ 1.8 g/t
ROUND DAM	FNRR26209	6664624	273134	443	67	-70	204	RC	90.00	91.00	1.00	1.26	1.3	1.0m @ 1.3 g/t
	FNRR26209								120.00	121.00	1.00	0.55	0.6	1.0m @ 0.6 g/t
ROUND DAM	FNRR26217	6664858	273037	443	79	-59	204	RC	137.00	139.00	2.00	0.69	1.4	2.0m @ 0.7 g/t
ROUND DAM	FNRR26231	6664938	273075	442	80	-61	162	RC	76.00	77.00	1.00	1.89	1.9	1.0m @ 1.9 g/t
ROUND DAM	FNRR26250	6665042	272958	443	80	-60	264	RC	150.00	154.00	4.00	1.66	6.6	4.0m @ 1.7 g/t
	FNRR26250								Incl 152.00	154.00	2.00	3.03	6.1	2.0m @ 3.0 g/t
ROUND DAM	FNRR26276	6665216	272940	443	76	-57	228	RC	122.00	124.00	2.00	1.15	2.3	2.0m @ 1.2 g/t
	FNRR26276								153.00	155.00	2.00	3.91	7.8	2.0m @ 3.9 g/t
	FNRR26276								Incl 153.00	154.00	1.00	6.84	6.8	1.0m @ 6.8 g/t
	FNRR26276								161.00	162.00	1.00	2.18	2.2	1.0m @ 2.2 g/t
	FNRR26276								165.00	166.00	1.00	0.76	0.8	1.0m @ 0.8 g/t
	FNRR26276								180.00	181.00	1.00	1.02	1.0	1.0m @ 1.0 g/t
	FNRR26276								195.00	202.00	7.00	0.53	3.7	7.0m @ 0.5 g/t
	FNRR26276								Incl 195.00	196.00	1.00	1.10	1.1	1.0m @ 1.1 g/t
ROUND DAM	FNRR26901	6664735	273049	443	0	0	14	RC	0.00	14.00				N.S.I.
ROUND DAM	FNRR26902	6664420	273179	445	0	0	14	RC	0.00	14.00				N.S.I.
ROUND DAM	LERC25056	6671296	272384	455	79	-60	270	RC	106.00	107.00	1.00	0.65	0.7	1.0m @ 0.7 g/t
	LERC25056								**114.00**	**120.00**	**6.00**	**2.70**	**16.2**	**6.0m @ 2.7 g/t**
	LERC25056								**Incl 115.00**	**119.00**	**4.00**	**3.71**	**14.8**	**4.0m @ 3.7 g/t**
	LERC25056								171.00	172.00	1.00	2.45	2.5	1.0m @ 2.5 g/t
	LERC25056								176.00	178.00	2.00	1.26	2.5	2.0m @ 1.3 g/t
	LERC25056								Incl 177.00	178.00	1.00	1.60	1.6	1.0m @ 1.6 g/t
	LERC25056								194.00	195.00	1.00	0.72	0.7	1.0m @ 0.7 g/t

For personal use only

Project	Hole ID	MGA North	MGA East	RL	Azi	Dip	End Depth	Hole Type	Depth From	Depth To	Interval	Grade	Gram Metres	Au g/t interval
	LERC25056								226.00	227.00	1.00	1.68	1.7	1.0m @ 1.7 g/t
	LERC25056								233.00	234.00	1.00	0.97	1.0	1.0m @ 1.0 g/t
	LERC25056								255.00	256.00	1.00	1.15	1.2	1.0m @ 1.2 g/t
	LERC25056								264.00	266.00	2.00	1.24	2.5	2.0m @ 1.2 g/t
	LERC25056								Incl 264.00	265.00	1.00	1.60	1.6	1.0m @ 1.6 g/t
ROUND DAM	LERC25057	6671313	272435	454	79	-61	192	RC	85.00	86.00	1.00	2.17	2.2	1.0m @ 2.2 g/t
	LERC25057								91.00	95.00	4.00	1.07	4.3	4.0m @ 1.1 g/t
	LERC25057								Incl 92.00	95.00	3.00	1.23	3.7	3.0m @ 1.2 g/t
	LERC25057								104.00	105.00	1.00	1.18	1.2	1.0m @ 1.2 g/t
	LERC25057								134.00	135.00	1.00	1.32	1.3	1.0m @ 1.3 g/t
	LERC25057								147.00	148.00	1.00	1.70	1.7	1.0m @ 1.7 g/t
	LERC25057								182.00	187.00	5.00	0.75	3.7	5.0m @ 0.7 g/t
	LERC25057								Incl 183.00	184.00	1.00	1.46	1.5	1.0m @ 1.5 g/t
ROUND DAM	LERC25058	6671325	272499	454	79	-61	156	RC	19.00	24.00	5.00	1.80	9.0	5.0m @ 1.8 g/t
	LERC25058								Incl 20.00	24.00	4.00	2.06	8.2	4.0m @ 2.1 g/t
	LERC25058								32.00	33.00	1.00	0.63	0.6	1.0m @ 0.6 g/t
	LERC25058								35.00	36.00	1.00	0.55	0.6	1.0m @ 0.6 g/t
	LERC25058								44.00	45.00	1.00	0.59	0.6	1.0m @ 0.6 g/t
	LERC25058								56.00	57.00	1.00	1.17	1.2	1.0m @ 1.2 g/t
	LERC25058								64.00	67.00	3.00	2.41	7.2	3.0m @ 2.4 g/t
	LERC25058								Incl 66.00	67.00	1.00	6.50	6.5	1.0m @ 6.5 g/t
	LERC25058								91.00	94.00	3.00	0.73	2.2	3.0m @ 0.7 g/t
	LERC25058								Incl 93.00	94.00	1.00	1.34	1.3	1.0m @ 1.3 g/t
	LERC25058								121.00	122.00	1.00	0.51	0.5	1.0m @ 0.5 g/t
ROUND DAM	LERC25059	6671342	272553	454	79	-61	138	RC	0.00	138.00				N.S.I.
ROUND DAM	LERC25060	6671100	272416	454	75	-61	180	RC	115.00	116.00	1.00	0.59	0.6	1.0m @ 0.6 g/t
	LERC25060								140.00	141.00	1.00	0.73	0.7	1.0m @ 0.7 g/t
	LERC25060								**144.00**	**148.00**	**4.00**	**4.77**	**19.1**	**4.0m @ 4.8 g/t**
	LERC25060								159.00	163.00	4.00	0.79	3.2	4.0m @ 0.8 g/t
	LERC25060								Incl 161.00	163.00	2.00	1.27	2.5	2.0m @ 1.3 g/t
ROUND DAM	LERC25061	6671110	272468	453	72	-61	168	RC	24.00	28.00	4.00	1.15	4.6	4.0m @ 1.1 g/t
	LERC25061								31.00	32.00	1.00	0.63	0.6	1.0m @ 0.6 g/t
	LERC25061								66.00	67.00	1.00	0.67	0.7	1.0m @ 0.7 g/t
	LERC25061								75.00	81.00	6.00	0.67	4.0	6.0m @ 0.7 g/t
	LERC25061								Incl 80.00	81.00	1.00	1.23	1.2	1.0m @ 1.2 g/t
	LERC25061								**84.00**	**89.00**	**5.00**	**3.69**	**18.5**	**5.0m @ 3.7 g/t**
	LERC25061								**Incl 85.00**	**87.00**	**2.00**	**8.27**	**16.5**	**2.0m @ 8.3 g/t**
	LERC25061								105.00	108.00	3.00	0.99	3.0	3.0m @ 1.0 g/t
	LERC25061								Incl 105.00	107.00	2.00	1.22	2.4	2.0m @ 1.2 g/t
	LERC25061								114.00	116.00	2.00	0.95	1.9	2.0m @ 1.0 g/t
	LERC25061								Incl 114.00	115.00	1.00	1.39	1.4	1.0m @ 1.4 g/t
	LERC25061								132.00	133.00	1.00	0.61	0.6	1.0m @ 0.6 g/t
ROUND DAM	LERC25062	6671127	272509	453	73	-60	138	RC	26.00	27.00	1.00	2.09	2.1	1.0m @ 2.1 g/t
	LERC25062								47.00	50.00	3.00	0.72	2.2	3.0m @ 0.7 g/t
	LERC25062								Incl 49.00	50.00	1.00	1.24	1.2	1.0m @ 1.2 g/t
	LERC25062								72.00	74.00	2.00	1.42	2.8	2.0m @ 1.4 g/t
	LERC25062								78.00	79.00	1.00	2.75	2.8	1.0m @ 2.8 g/t
	LERC25062								83.00	84.00	1.00	0.53	0.5	1.0m @ 0.5 g/t
ROUND DAM	LERC25063	6671149	272562	453	73	-60	114	RC	51.00	52.00	1.00	2.03	2.0	1.0m @ 2.0 g/t

For personal use only

Project	Hole ID	MGA North	MGA East	RL	Azi	Dip	End Depth	Hole Type	Depth From	Depth To	Interval	Grade	Gram Metres	Au g/t interval
ROUND DAM	LERC25064	6670557	272437	450	78	-60	252	RC	137.00	138.00	1.00	0.74	0.7	1.0m @ 0.7 g/t
ROUND DAM	LERC25065	6670556	272473	450	78	-60	210	RC	55.00	57.00	2.00	1.60	3.2	2.0m @ 1.6 g/t
	LERC25065								Incl 55.00	56.00	1.00	2.64	2.6	1.0m @ 2.6 g/t
	LERC25065								79.00	80.00	1.00	2.21	2.2	1.0m @ 2.2 g/t
ROUND DAM	LERC25066	6670567	272516	450	78	-60	162	RC	1.00	162.00				N.S.I.
ROUND DAM	LERC25067	6670566	272570	450	79	-61	108	RC	0.00	108.00				N.S.I.
ROUND DAM	LERC25068	6670575	272620	451	78	-60	102	RC	1.00	102.00				N.S.I.
ROUND DAM	LERC25069	6669375	272392	448	79	-60	234	RC	133.00	134.00	1.00	0.57	0.6	1.0m @ 0.6 g/t
	LERC25069								**154.00**	**162.00**	**8.00**	**3.62**	**29.0**	**8.0m @ 3.6 g/t**
	LERC25069								**Incl 154.00**	**161.00**	**7.00**	**4.00**	**28.0**	**7.0m @ 4.0 g/t**
ROUND DAM	LERC25070	6669379	272457	447	79	-60	186	RC	167.00	168.00	1.00	0.73	0.7	1.0m @ 0.7 g/t
ROUND DAM	LERC25071	6669384	272555	447	78	-61	132	RC	22.00	23.00	1.00	0.56	0.6	1.0m @ 0.6 g/t
ROUND DAM	LERC25072	6669394	272598	446	77	-61	120	RC	1.00	120.00				N.S.I.
ROUND DAM	LERC25073	6669349	272765	445	80	-60	204	RC	99.00	100.00	1.00	0.71	0.7	1.0m @ 0.7 g/t
	LERC25073								143.00	145.00	2.00	0.92	1.8	2.0m @ 0.9 g/t
	LERC25073								Incl 144.00	145.00	1.00	1.21	1.2	1.0m @ 1.2 g/t
ROUND DAM	RDAC25001	6671823	272048	456	90	-60	69	AC	0.00	69.00				N.S.I.
ROUND DAM	RDAC25002	6671802	272149	454	90	-60	59	AC	0.00	59.00				N.S.I.
ROUND DAM	RDAC25003	6671799	272230	452	90	-60	57	AC	0.00	57.00				N.S.I.
ROUND DAM	RDAC25004	6671800	272322	451	90	-60	3	AC	0.00	3.00				N.S.I.
ROUND DAM	RDAC25005	6671620	272385	451	90	-60	27	AC	0.00	27.00				N.S.I.
ROUND DAM	RDAC25006	6671615	272471	454	90	-60	45	AC	0.00	45.00				N.S.I.
ROUND DAM	RDAC25007	6671617	272546	458	90	-60	28	AC	0.00	28.00				N.S.I.
ROUND DAM	RDAC25008	6671615	272632	461	90	-60	48	AC	0.00	48.00				N.S.I.
ROUND DAM	RDAC25009	6671616	272713	462	90	-60	55	AC	0.00	55.00				N.S.I.
ROUND DAM	RDAC25010	6671686	272820	461	90	-60	51	AC	0.00	51.00				N.S.I.
ROUND DAM	RDAC25011	6671718	272892	461	90	-60	59	AC	0.00	59.00				N.S.I.
ROUND DAM	RDAC25012	6671715	272956	461	90	-60	44	AC	0.00	44.00				N.S.I.
ROUND DAM	RDAC25013	6671719	273039	460	90	-60	45	AC	0.00	41.00				N.S.I.
ROUND DAM	RDAC25014	6671710	273121	461	90	-60	51	AC	0.00	51.00				N.S.I.
ROUND DAM	RDAC25015	6671406	272160	461	90	-60	39	AC	0.00	39.00				N.S.I.
ROUND DAM	RDAC25016	6671394	272220	461	90	-60	51	AC	0.00	51.00				N.S.I.
ROUND DAM	RDAC25017	6671394	272304	456	90	-60	68	AC	0.00	68.00				N.S.I.
ROUND DAM	RDAC25018	6671398	272386	455	90	-60	65	AC	0.00	65.00				N.S.I.
ROUND DAM	RDAC25019	6671402	272456	454	90	-60	45	AC	0.00	45.00				N.S.I.
ROUND DAM	RDAC25020	6671401	272549	454	90	-60	64	AC	5.00	6.00	1.00	1.67	1.7	1.0m @ 1.7 g/t
	RDAC25020								55.00	59.00	4.00	2.06	8.3	4.0m @ 2.1 g/t
	RDAC25020								Incl 55.00	56.00	1.00	7.05	7.1	1.0m @ 7.1 g/t
ROUND DAM	RDAC25021	6671404	272627	455	90	-60	43	AC	0.00	43.00				N.S.I.
ROUND DAM	RDAC25022	6671410	272719	455	90	-60	55	AC	0.00	55.00				N.S.I.
ROUND DAM	RDAC25023	6671402	272792	455	90	-60	53	AC	0.00	53.00				N.S.I.
ROUND DAM	RDAC25024	6671403	272865	456	90	-60	58	AC	0.00	58.00				N.S.I.
ROUND DAM	RDAC25025	6671398	272947	457	90	-60	31	AC	0.00	31.00				N.S.I.
ROUND DAM	RDAC25026	6671395	273028	457	90	-60	35	AC	0.00	35.00				N.S.I.
ROUND DAM	RDAC25027	6671399	273100	458	90	-60	37	AC	0.00	37.00				N.S.I.
ROUND DAM	RDAC25028	6671399	273191	460	90	-60	59	AC	0.00	59.00				N.S.I.
ROUND DAM	RDAC25029	6671399	273266	461	90	-60	62	AC	0.00	62.00				N.S.I.

For personal use only

Project	Hole ID	MGA North	MGA East	RL	Azi	Dip	End Depth	Hole Type	Depth From	Depth To	Interval	Grade	Gram Metres	Au g/t interval
ROUND DAM	RDAC25030	6671394	273343	462	90	-60	74	AC	0.00	74.00				N.S.I.
ROUND DAM	RDAC25031	6671399	273419	463	90	-60	53	AC	0.00	53.00				N.S.I.
ROUND DAM	RDAC25032	6671397	273506	464	90	-60	76	AC	0.00	76.00				N.S.I.
ROUND DAM	RDAC25033	6671398	273591	464	90	-60	63	AC	0.00	63.00				N.S.I.
ROUND DAM	RDAC25034	6666204	272714	446	80	-60	78	AC	0.00	78.00				N.S.I.
ROUND DAM	RDAC25035	6666211	272749	449	80	-60	71	AC	0.00	71.00				N.S.I.
ROUND DAM	RDAC25036	6666211	272787	452	80	-60	63	AC	0.00	63.00				N.S.I.
ROUND DAM	RDAC25037	6666219	272833	453	80	-60	21	AC	0.00	21.00				N.S.I.
ROUND DAM	RDAC25038	6666226	272873	442	80	-60	60	AC	46.00	50.00	4.00	0.53	2.1	4.0m @ 0.5 g/t
ROUND DAM	RDAC25039	6666231	272917	443	80	-60	52	AC	0.00	52.00				N.S.I.
ROUND DAM	RDAC25040	6666237	272952	442	80	-60	43	AC	0.00	42.00				N.S.I.
ROUND DAM	RDAC25041	6666240	272992	442	80	-60	48	AC	0.00	48.00				N.S.I.
ROUND DAM	RDAC25042	6666246	273018	442	80	-60	51	AC	0.00	51.00				N.S.I.
ROUND DAM	RDAC25043	6666256	273069	442	80	-60	53	AC	0.00	53.00				N.S.I.
ROUND DAM	RDAC25044	6666262	273103	442	80	-60	75	AC	0.00	75.00				N.S.I.
ROUND DAM	RDAC25045	6666267	273149	442	80	-60	64	AC	0.00	64.00				N.S.I.
ROUND DAM	RDAC25046	6666272	273186	442	80	-60	61	AC	0.00	61.00				N.S.I.
ROUND DAM	RDAC25047	6666277	273224	442	80	-60	59	AC	58.00	59.00	1.00	1.24	1.2	1.0m @ 1.2 g/t
ROUND DAM	RDAC25048	6666278	273264	442	80	-60	51	AC	0.00	51.00				N.S.I.
ROUND DAM	RDAC25049	6666278	273307	441	80	-60	45	AC	0.00	45.00				N.S.I.
ROUND DAM	RDAC25050	6666295	273351	442	80	-60	40	AC	0.00	40.00				N.S.I.
ROUND DAM	RDAC25051	6666295	273395	441	80	-60	65	AC	0.00	65.00				N.S.I.
ROUND DAM	RDAC25052	6666304	273425	442	80	-60	68	AC	0.00	68.00				N.S.I.
ROUND DAM	RDAC25054	6665849	273084	441	80	-60	56	AC	0.00	56.00				N.S.I.
ROUND DAM	RDAC25055	6665860	273125	441	80	-60	61	AC	0.00	61.00				N.S.I.
ROUND DAM	RDAC25056	6665867	273165	441	80	-60	53	AC	0.00	53.00				N.S.I.
ROUND DAM	RDAC25057	6665873	273217	441	80	-60	90	AC	57.00	58.00	1.00	1.07	1.1	1.0m @ 1.1 g/t
	RDAC25057								81.00	84.00	3.00	1.34	4.0	3.0m @ 1.3 g/t
	RDAC25057								Incl 82.00	84.00	2.00	1.68	3.4	2.0m @ 1.7 g/t
ROUND DAM	RDAC25058	6665878	273245	441	80	-60	86	AC	0.00	86.00				N.S.I.
ROUND DAM	RDAC25059	6665878	273288	442	80	-60	70	AC	66.00	69.00	3.00	0.62	1.9	3.0m @ 0.6 g/t
	RDAC25059								Incl 68.00	69.00	1.00	1.04	1.0	1.0m @ 1.0 g/t
ROUND DAM	RDAC25060	6665882	273321	442	80	-60	72	AC	69.00	72.00	3.00	0.50	1.5	3.0m @ 0.5 g/t
ROUND DAM	RDAC25061	6665892	273396	442	80	-60	55	AC	0.00	55.00				N.S.I.
ROUND DAM	RDAC25062	6665904	273481	442	80	-60	42	AC	0.00	42.00				N.S.I.
ROUND DAM	RDAC25063	6665460	273129	443	80	-60	40	AC	0.00	40.00				N.S.I.
ROUND DAM	RDAC25064	6665461	273214	442	80	-60	50	AC	0.00	50.00				N.S.I.
ROUND DAM	RDAC25065	6665476	273298	442	80	-60	86	AC	54.00	55.00	1.00	0.54	0.5	1.0m @ 0.5 g/t
	RDAC25065								82.00	83.00	1.00	0.52	0.5	1.0m @ 0.5 g/t
ROUND DAM	RDAC25066	6665490	273398	442	80	-60	67	AC	0.00	67.00				N.S.I.
ROUND DAM	RDAC25067	6665496	273449	442	80	-60	53	AC	0.00	53.00				N.S.I.
ROUND DAM	RDAC25068	6665504	273530	442	80	-60	49	AC	47.00	48.00	1.00	0.55	0.6	1.0m @ 0.6 g/t
ROUND DAM	RDAC25069	6665056	273194	442	80	-60	49	AC	0.00	49.00				N.S.I.
ROUND DAM	RDAC25070	6665067	273269	442	80	-60	69	AC	0.00	69.00				N.S.I.
ROUND DAM	RDAC25071	6665079	273354	441	80	-60	72	AC	61.00	62.00	1.00	3.36	3.4	1.0m @ 3.4 g/t
ROUND DAM	RDAC25072	6665090	273431	441	80	-60	75	AC	**51.00**	**59.00**	**8.00**	**3.14**	**25.1**	**8.0m @ 3.1 g/t**
ROUND DAM	RDAC25073	6665105	273505	442	80	-60	63	AC	0.00	63.00				N.S.I.

For personal use only

Project	Hole ID	MGA North	MGA East	RL	Azi	Dip	End Depth	Hole Type	Depth From	Depth To	Interval	Grade	Gram Metres	Au g/t interval
ROUND DAM	RDAC25074	6665111	273592	442	80	-60	54	AC	0.00	54.00				N.S.I.
ROUND DAM	RDAC25075	6665133	273665	440	80	-60	54	AC	53.00	54.00	1.00	0.56	0.6	1.0m @ 0.6 g/t
ROUND DAM	RDAC25076	6665140	273726	441	80	-60	47	AC	0.00	47.00				N.S.I.
ROUND DAM	RDAC25077	6665168	273817	442	80	-60	56	AC	0.00	56.00				N.S.I.
ROUND DAM	RDAC25078	6664672	273331	441	80	-60	51	AC	0.00	51.00				N.S.I.
ROUND DAM	RDAC25079	6664683	273411	441	80	-60	56	AC	0.00	56.00				N.S.I.
ROUND DAM	RDAC25080	6664694	273489	441	80	-60	93	AC	47.00	50.00	3.00	1.86	5.6	3.0m @ 1.9 g/t
	RDAC25080								Incl 47.00	49.00	2.00	2.42	4.8	2.0m @ 2.4 g/t
	RDAC25080								78.00	79.00	1.00	0.55	0.6	1.0m @ 0.6 g/t
ROUND DAM	RDAC25081	6664705	273569	440	80	-60	65	AC	50.00	52.00	2.00	1.14	2.3	2.0m @ 1.1 g/t
	RDAC25081								Incl 50.00	51.00	1.00	1.58	1.6	1.0m @ 1.6 g/t
ROUND DAM	RDAC25082	6664716	273646	440	80	-60	45	AC	0.00	45.00				N.S.I.
ROUND DAM	RDAC25083	6664728	273722	440	80	-60	42	AC	0.00	42.00				N.S.I.
ROUND DAM	RDAC25085	6664286	273464	444	80	-60	30	AC	0.00	30.00				N.S.I.
ROUND DAM	RDAC25086	6664297	273543	443	80	-60	58	AC	57.00	58.00	1.00	0.83	0.8	1.0m @ 0.8 g/t
ROUND DAM	RDAC25087	6664309	273623	442	80	-60	78	AC	41.00	42.00	1.00	0.63	0.6	1.0m @ 0.6 g/t
	RDAC25087								48.00	50.00	2.00	1.46	2.9	2.0m @ 1.5 g/t
	RDAC25087								Incl 48.00	49.00	1.00	2.15	2.2	1.0m @ 2.2 g/t
	RDAC25087								60.00	61.00	1.00	0.66	0.7	1.0m @ 0.7 g/t
ROUND DAM	RDAC25088	6664319	273701	442	80	-60	76	AC	0.00	76.00				N.S.I.
ROUND DAM	RDAC25089	6664331	273780	442	80	-60	53	AC	0.00	53.00				N.S.I.
ROUND DAM	RDAC25090	6663923	273756	443	80	-60	105	AC	52.00	53.00	1.00	4.18	4.2	1.0m @ 4.2 g/t
ROUND DAM	RDAC25091	6663936	273831	443	80	-60	93	AC	76.00	77.00	1.00	1.09	1.1	1.0m @ 1.1 g/t
ROUND DAM	RDAC25092	6663953	273907	443	80	-60	61	AC	59.00	60.00	1.00	2.52	2.5	1.0m @ 2.5 g/t
ROUND DAM	RDAC25093	6663966	273988	443	80	-60	59	AC	0.00	59.00				N.S.I.
ROUND DAM	RDAC25094	6663979	274069	443	80	-60	68	AC	0.00	68.00				N.S.I.
ROUND DAM	RDAC25095	6663438	273179	451	80	-60	49	AC	0.00	49.00				N.S.I.
ROUND DAM	RDAC25096	6663450	273259	451	80	-60	60	AC	0.00	60.00				N.S.I.
ROUND DAM	RDAC25097	6663459	273339	451	80	-60	56	AC	0.00	56.00				N.S.I.
ROUND DAM	RDAC25098	6663495	273574	448	80	-60	38	AC	0.00	38.00				N.S.I.
ROUND DAM	RDAC25099	6663504	273654	447	80	-60	54	AC	0.00	54.00				N.S.I.
ROUND DAM	RDAC25100	6663517	273736	447	80	-60	58	AC	57.00	58.00	1.00	0.64	0.6	1.0m @ 0.6 g/t
ROUND DAM	RDAC25101	6663527	273812	446	80	-60	83	AC	0.00	83.00				N.S.I.
ROUND DAM	RDAC25102	6663538	273891	446	80	-60	72	AC	68.00	69.00	1.00	1.63	1.6	1.0m @ 1.6 g/t
ROUND DAM	RDAC25103	6663107	273792	467	80	-60	64	AC	0.00	64.00				N.S.I.
ROUND DAM	RDAC25104	6663102	273707	460	80	-60	62	AC	0.00	62.00				N.S.I.
ROUND DAM	RDAC25105	6663090	273627	470	80	-60	64	AC	0.00	63.00				N.S.I.
ROUND DAM	RDAC25106	6663131	273868	448	80	-60	83	AC	0.00	83.00				N.S.I.
ROUND DAM	RDAC25107	6663142	273947	447	80	-60	82	AC	0.00	82.00				N.S.I.
ROUND DAM	RDAC25108	6663160	274025	446	80	-60	64	AC	0.00	64.00				N.S.I.
ROUND DAM	RDAC25109	6663167	274072	446	80	-60	69	AC	0.00	69.00				N.S.I.
ROUND DAM	RDAC25110	6663174	274114	445	80	-60	58	AC	0.00	58.00				N.S.I.
ROUND DAM	RDAC25111	6663186	274192	445	80	-60	46	AC	0.00	46.00				N.S.I.
ROUND DAM	RDRC25007	6661703	273623	455	79	-60	282	RC	177.00	180.00	3.00	2.47	7.4	3.0m @ 2.5 g/t
	RDRC25007								Incl 178.00	180.00	2.00	3.33	6.7	2.0m @ 3.3 g/t
	RDRC25007								256.00	257.00	1.00	0.53	0.5	1.0m @ 0.5 g/t
	RDRC25007								262.00	270.00	8.00	1.16	9.3	8.0m @ 1.2 g/t

For personal use only

Project	Hole ID	MGA North	MGA East	RL	Azi	Dip	End Depth	Hole Type	Depth From	Depth To	Interval	Grade	Gram Metres	Au g/t interval
	RDRC25007								Incl 267.00	270.00	3.00	2.13	6.4	3.0m @ 2.1 g/t
	RDRC25007								273.00	278.00	5.00	1.14	5.7	5.0m @ 1.1 g/t
ROUND DAM	RDRC25008	6661718	273677	454	77	-60	143	RC	125.00	126.00	1.00	0.51	0.5	1.0m @ 0.5 g/t
ROUND DAM	RDRC25009	6661721	273737	454	78	-60	180	RC	59.00	60.00	1.00	0.75	0.8	1.0m @ 0.8 g/t
	RDRC25009								90.00	92.00	2.00	1.61	3.2	2.0m @ 1.6 g/t
	RDRC25009								Incl 90.00	91.00	1.00	2.57	2.6	1.0m @ 2.6 g/t
	RDRC25009								101.00	102.00	1.00	0.89	0.9	1.0m @ 0.9 g/t
	RDRC25009								109.00	112.00	3.00	2.86	8.6	3.0m @ 2.9 g/t
	RDRC25009								**121.00**	**123.00**	**2.00**	**7.67**	**15.3**	**2.0m @ 7.7 g/t**
	RDRC25009								130.00	132.00	2.00	0.88	1.8	2.0m @ 0.9 g/t
	RDRC25009								Incl 130.00	131.00	1.00	1.14	1.1	1.0m @ 1.1 g/t
	RDRC25009								**135.00**	**149.00**	**14.00**	**1.81**	**25.4**	**14.0m @ 1.8 g/t**
	RDRC25009								**Incl 138.00**	**148.00**	**10.00**	**2.32**	**23.2**	**10.0m @ 2.3 g/t**
	RDRC25009								152.00	159.00	7.00	0.55	3.8	7.0m @ 0.5 g/t
	RDRC25009								Incl 158.00	159.00	1.00	1.78	1.8	1.0m @ 1.8 g/t
ROUND DAM	RDRC25010	6661736	273782	453	79	-60	162	RC	25.00	26.00	1.00	0.99	1.0	1.0m @ 1.0 g/t
	RDRC25010								51.00	52.00	1.00	0.51	0.5	1.0m @ 0.5 g/t
	RDRC25010								58.00	63.00	5.00	0.74	3.7	5.0m @ 0.7 g/t
	RDRC25010								Incl 62.00	63.00	1.00	2.29	2.3	1.0m @ 2.3 g/t
	RDRC25010								82.00	83.00	1.00	0.55	0.6	1.0m @ 0.6 g/t
	RDRC25010								92.00	96.00	4.00	0.96	3.8	4.0m @ 1.0 g/t
	RDRC25010								Incl 93.00	95.00	2.00	1.10	2.2	2.0m @ 1.1 g/t
	RDRC25010								108.00	109.00	1.00	1.13	1.1	1.0m @ 1.1 g/t
	RDRC25010								116.00	117.00	1.00	0.58	0.6	1.0m @ 0.6 g/t
ROUND DAM	RDRC25011	6661743	273828	452	81	-60	150	RC	31.00	32.00	1.00	1.03	1.0	1.0m @ 1.0 g/t
	RDRC25011								38.00	45.00	7.00	1.19	8.3	7.0m @ 1.2 g/t
	RDRC25011								50.00	53.00	3.00	0.55	1.7	3.0m @ 0.6 g/t
	RDRC25011								56.00	57.00	1.00	0.57	0.6	1.0m @ 0.6 g/t
	RDRC25011								65.00	67.00	2.00	1.20	2.4	2.0m @ 1.2 g/t
	RDRC25011								Incl 65.00	66.00	1.00	1.75	1.8	1.0m @ 1.8 g/t
ROUND DAM	RDRC25012	6661616	273651	455	79	-60	144	RC	98.00	99.00	1.00	1.48	1.5	1.0m @ 1.5 g/t
	RDRC25012								119.00	120.00	1.00	2.37	2.4	1.0m @ 2.4 g/t
	RDRC25012								128.00	129.00	1.00	3.21	3.2	1.0m @ 3.2 g/t
	RDRC25012								**137.00**	**144.00**	**7.00**	**3.31**	**23.2**	**7.0m @ 3.3 g/t**
	RDRC25012								**Incl 137.00**	**138.00**	**1.00**	**15.63**	**15.6**	**1.0m @ 15.6 g/t**
	RDRC25012								Incl 141.00	144.00	3.00	2.08	6.2	3.0m @ 2.1 g/t
ROUND DAM	RDRC25013	6661619	273708	454	79	-60	168	RC	82.00	83.00	1.00	0.78	0.8	1.0m @ 0.8 g/t
	RDRC25013								91.00	92.00	1.00	0.57	0.6	1.0m @ 0.6 g/t
	RDRC25013								94.00	97.00	3.00	0.51	1.5	3.0m @ 0.5 g/t
	RDRC25013								127.00	130.00	3.00	0.61	1.8	3.0m @ 0.6 g/t
	RDRC25013								134.00	135.00	1.00	1.02	1.0	1.0m @ 1.0 g/t
ROUND DAM	RDRC25014	6661628	273764	453	81	-61	138	RC	31.00	32.00	1.00	0.54	0.5	1.0m @ 0.5 g/t
	RDRC25014								49.00	50.00	1.00	6.12	6.1	1.0m @ 6.1 g/t
	RDRC25014								57.00	59.00	2.00	0.55	1.1	2.0m @ 0.5 g/t
ROUND DAM	RDRC25015	6661636	273806	452	79	-60	126	RC	51.00	52.00	1.00	2.95	3.0	1.0m @ 3.0 g/t
	RDRC25015								58.00	59.00	1.00	0.66	0.7	1.0m @ 0.7 g/t
	RDRC25015								113.00	114.00	1.00	3.32	3.3	1.0m @ 3.3 g/t
ROUND DAM	RDRC25016	6661490	273622	456	80	-59	240	RC	90.00	91.00	1.00	1.18	1.2	1.0m @ 1.2 g/t

For personal use only

Project	Hole ID	MGA North	MGA East	RL	Azi	Dip	End Depth	Hole Type	Depth From	Depth To	Interval	Grade	Gram Metres	Au g/t interval
	RDRC25016								156.00	157.00	1.00	0.63	0.6	1.0m @ 0.6 g/t
	RDRC25016								167.00	168.00	1.00	1.00	1.0	1.0m @ 1.0 g/t
	RDRC25016								182.00	187.00	5.00	0.53	2.6	5.0m @ 0.5 g/t
	RDRC25016								Incl 182.00	183.00	1.00	1.08	1.1	1.0m @ 1.1 g/t
	RDRC25016								195.00	197.00	2.00	0.89	1.8	2.0m @ 0.9 g/t
	RDRC25016								Incl 195.00	196.00	1.00	1.10	1.1	1.0m @ 1.1 g/t
	RDRC25016								230.00	231.00	1.00	1.00	1.0	1.0m @ 1.0 g/t
ROUND DAM	RDRC25017	6661508	273678	455	79	-60	150	RC	34.00	40.00	6.00	0.85	5.1	6.0m @ 0.8 g/t
	RDRC25017								Incl 34.00	38.00	4.00	1.08	4.3	4.0m @ 1.1 g/t
	RDRC25017								52.00	53.00	1.00	0.64	0.6	1.0m @ 0.6 g/t
	RDRC25017								92.00	93.00	1.00	0.82	0.8	1.0m @ 0.8 g/t
	RDRC25017								102.00	107.00	5.00	1.21	6.0	5.0m @ 1.2 g/t
	RDRC25017								Incl 102.00	103.00	1.00	3.10	3.1	1.0m @ 3.1 g/t
	RDRC25017								Incl 106.00	107.00	1.00	1.09	1.1	1.0m @ 1.1 g/t
	RDRC25017								112.00	115.00	3.00	0.76	2.3	3.0m @ 0.8 g/t
	RDRC25017								Incl 114.00	115.00	1.00	1.34	1.3	1.0m @ 1.3 g/t
	RDRC25017								**126.00**	**133.00**	**7.00**	**1.54**	**10.8**	**7.0m @ 1.5 g/t**
	RDRC25017								Incl 126.00	128.00	2.00	3.46	6.9	2.0m @ 3.5 g/t
	RDRC25017								Incl 131.00	132.00	1.00	2.15	2.2	1.0m @ 2.2 g/t
	RDRC25017								141.00	145.00	4.00	0.62	2.5	4.0m @ 0.6 g/t
	RDRC25017								Incl 144.00	145.00	1.00	1.13	1.1	1.0m @ 1.1 g/t
ROUND DAM	RDRC25018	6661529	273729	454	79	-60	132	RC	22.00	26.00	4.00	1.04	4.2	4.0m @ 1.0 g/t
	RDRC25018								Incl 23.00	24.00	1.00	1.93	1.9	1.0m @ 1.9 g/t
	RDRC25018								29.00	33.00	4.00	1.09	4.4	4.0m @ 1.1 g/t
	RDRC25018								Incl 29.00	31.00	2.00	1.60	3.2	2.0m @ 1.6 g/t
	RDRC25018								**40.00**	**52.00**	**12.00**	**2.83**	**34.0**	**12.0m @ 2.8 g/t**
	RDRC25018								Incl 40.00	43.00	3.00	2.02	6.1	3.0m @ 2.0 g/t
	RDRC25018								**Incl 47.00**	**52.00**	**5.00**	**5.11**	**25.6**	**5.0m @ 5.1 g/t**
	RDRC25018								60.00	61.00	1.00	1.35	1.4	1.0m @ 1.4 g/t
	RDRC25018								75.00	84.00	9.00	0.70	6.3	9.0m @ 0.7 g/t
	RDRC25018								Incl 80.00	83.00	3.00	1.25	3.8	3.0m @ 1.3 g/t
	RDRC25018								92.00	96.00	4.00	1.43	5.7	4.0m @ 1.4 g/t
	RDRC25018								Incl 92.00	94.00	2.00	2.12	4.2	2.0m @ 2.1 g/t
	RDRC25018								116.00	117.00	1.00	0.63	0.6	1.0m @ 0.6 g/t
ROUND DAM	RDRC25019	6661526	273758	454	79	-59	150	RC	11.00	15.00	4.00	0.94	3.8	4.0m @ 0.9 g/t
	RDRC25019								Incl 13.00	14.00	1.00	2.24	2.2	1.0m @ 2.2 g/t
	RDRC25019								20.00	21.00	1.00	0.96	1.0	1.0m @ 1.0 g/t
	RDRC25019								24.00	25.00	1.00	0.83	0.8	1.0m @ 0.8 g/t
	RDRC25019								28.00	37.00	9.00	0.72	6.5	9.0m @ 0.7 g/t
	RDRC25019								Incl 31.00	32.00	1.00	1.17	1.2	1.0m @ 1.2 g/t
	RDRC25019								Incl 35.00	37.00	2.00	1.63	3.3	2.0m @ 1.6 g/t
	RDRC25019								39.00	45.00	6.00	0.53	3.2	6.0m @ 0.5 g/t
	RDRC25019								50.00	57.00	7.00	0.72	5.0	7.0m @ 0.7 g/t
	RDRC25019								Incl 53.00	54.00	1.00	1.27	1.3	1.0m @ 1.3 g/t
	RDRC25019								66.00	67.00	1.00	0.75	0.8	1.0m @ 0.8 g/t
	RDRC25019								84.00	85.00	1.00	3.13	3.1	1.0m @ 3.1 g/t
ROUND DAM	RDRC25027	6661286	273571	456	79	-60	198	RC	121.00	125.00	4.00	2.01	8.1	4.0m @ 2.0 g/t
	RDRC25027								Incl 123.00	124.00	1.00	6.70	6.7	1.0m @ 6.7 g/t
	RDRC25027								130.00	131.00	1.00	1.45	1.5	1.0m @ 1.5 g/t

For personal use only

Project	Hole ID	MGA North	MGA East	RL	Azi	Dip	End Depth	Hole Type	Depth From	Depth To	Interval	Grade	Gram Metres	Au g/t interval
	RDRC25027								159.00	160.00	1.00	1.28	1.3	1.0m @ 1.3 g/t
	RDRC25027								166.00	167.00	1.00	0.54	0.5	1.0m @ 0.5 g/t
	RDRC25027								174.00	175.00	1.00	0.58	0.6	1.0m @ 0.6 g/t
	RDRC25027								176.00	177.00	1.00	0.54	0.5	1.0m @ 0.5 g/t
	RDRC25027								180.00	183.00	3.00	0.76	2.3	3.0m @ 0.8 g/t
ROUND DAM	RDRC25028	6661303	273623	456	79	-60	244	RC	72.00	73.00	1.00	2.19	2.2	1.0m @ 2.2 g/t
	RDRC25028								85.00	86.00	1.00	0.58	0.6	1.0m @ 0.6 g/t
	RDRC25028								112.00	123.00	11.00	0.71	7.8	11.0m @ 0.7 g/t
	RDRC25028								Incl 118.00	120.00	2.00	1.30	2.6	2.0m @ 1.3 g/t
	RDRC25028								129.00	130.00	1.00	0.87	0.9	1.0m @ 0.9 g/t
	RDRC25028								133.00	135.00	2.00	0.76	1.5	2.0m @ 0.8 g/t
	RDRC25028								Incl 133.00	134.00	1.00	1.01	1.0	1.0m @ 1.0 g/t
	RDRC25028								159.00	161.00	2.00	2.11	4.2	2.0m @ 2.1 g/t
	RDRC25028								Incl 159.00	160.00	1.00	3.36	3.4	1.0m @ 3.4 g/t
	RDRC25028								209.00	216.00	7.00	0.73	5.1	7.0m @ 0.7 g/t
	RDRC25028								Incl 209.00	210.00	1.00	1.35	1.4	1.0m @ 1.4 g/t
	RDRC25028								Incl 215.00	216.00	1.00	1.59	1.6	1.0m @ 1.6 g/t
	RDRC25028								219.00	221.00	2.00	2.14	4.3	2.0m @ 2.1 g/t
ROUND DAM	RDRC25029	6661306	273670	456	79	-61	180	RC	28.00	29.00	1.00	2.16	2.2	1.0m @ 2.2 g/t
	RDRC25029								35.00	36.00	1.00	1.72	1.7	1.0m @ 1.7 g/t
	RDRC25029								40.00	42.00	2.00	1.60	3.2	2.0m @ 1.6 g/t
	RDRC25029								Incl 41.00	42.00	1.00	2.41	2.4	1.0m @ 2.4 g/t
	RDRC25029								45.00	46.00	1.00	0.90	0.9	1.0m @ 0.9 g/t
	RDRC25029								58.00	60.00	2.00	1.06	2.1	2.0m @ 1.1 g/t
	RDRC25029								Incl 58.00	59.00	1.00	1.35	1.4	1.0m @ 1.4 g/t
	RDRC25029								64.00	68.00	4.00	0.61	2.4	4.0m @ 0.6 g/t
	RDRC25029								72.00	74.00	2.00	1.14	2.3	2.0m @ 1.1 g/t
	RDRC25029								82.00	88.00	6.00	0.59	3.5	6.0m @ 0.6 g/t
	RDRC25029								Incl 85.00	86.00	1.00	1.21	1.2	1.0m @ 1.2 g/t
	RDRC25029								147.00	153.00	6.00	0.93	5.6	6.0m @ 0.9 g/t
	RDRC25029								Incl 147.00	150.00	3.00	1.27	3.8	3.0m @ 1.3 g/t
	RDRC25029								Incl 152.00	153.00	1.00	1.31	1.3	1.0m @ 1.3 g/t
	RDRC25029								156.00	165.00	9.00	0.64	5.7	9.0m @ 0.6 g/t
	RDRC25029								Incl 159.00	161.00	2.00	1.40	2.8	2.0m @ 1.4 g/t
ROUND DAM	RDRC25031	6661325	273767	456	79	-60	204	RC	43.00	47.00	4.00	0.63	2.5	4.0m @ 0.6 g/t
	RDRC25031								**66.00**	**78.00**	**12.00**	**1.32**	**15.8**	**12.0m @ 1.3 g/t**
	RDRC25031								**Incl 66.00**	**76.00**	**10.00**	**1.49**	**14.9**	**10.0m @ 1.5 g/t**
	RDRC25031								85.00	86.00	1.00	0.58	0.6	1.0m @ 0.6 g/t
ROUND DAM	RDRC25032	6661344	273817	455	79	-60	150	RC	0.00	1.00	1.00	1.30	1.3	1.0m @ 1.3 g/t
	RDRC25032								9.00	13.00	4.00	0.78	3.1	4.0m @ 0.8 g/t
	RDRC25032								Incl 9.00	10.00	1.00	1.40	1.4	1.0m @ 1.4 g/t
	RDRC25032								Incl 12.00	13.00	1.00	1.40	1.4	1.0m @ 1.4 g/t
	RDRC25032								21.00	22.00	1.00	0.92	0.9	1.0m @ 0.9 g/t
ROUND DAM	RDRC25033	6661352	273863	455	78	-61	102	RC	0.00	2.00	2.00	0.60	1.2	2.0m @ 0.6 g/t
ROUND DAM	RDRC25034	6661202	273648	456	79	-59	234	RC	37.00	39.00	2.00	1.33	2.7	2.0m @ 1.3 g/t
	RDRC25034								Incl 37.00	38.00	1.00	2.00	2.0	1.0m @ 2.0 g/t
	RDRC25034								55.00	56.00	1.00	0.58	0.6	1.0m @ 0.6 g/t
	RDRC25034								64.00	67.00	3.00	1.91	5.7	3.0m @ 1.9 g/t
	RDRC25034								Incl 64.00	66.00	2.00	2.61	5.2	2.0m @ 2.6 g/t

For personal use only

Project	Hole ID	MGA North	MGA East	RL	Azi	Dip	End Depth	Hole Type	Depth From	Depth To	Interval	Grade	Gram Metres	Au g/t interval
	RDRC25034								80.00	81.00	1.00	1.70	1.7	1.0m @ 1.7 g/t
	RDRC25034								93.00	94.00	1.00	0.95	1.0	1.0m @ 1.0 g/t
	RDRC25034								**102.00**	**114.00**	**12.00**	**0.88**	**10.5**	**12.0m @ 0.9 g/t**
	RDRC25034								Incl 102.00	104.00	2.00	1.31	2.6	2.0m @ 1.3 g/t
	RDRC25034								Incl 110.00	114.00	4.00	1.30	5.2	4.0m @ 1.3 g/t
	RDRC25034								119.00	120.00	1.00	0.70	0.7	1.0m @ 0.7 g/t
	RDRC25034								125.00	128.00	3.00	1.09	3.3	3.0m @ 1.1 g/t
	RDRC25034								Incl 125.00	127.00	2.00	1.17	2.3	2.0m @ 1.2 g/t
	RDRC25034								184.00	190.00	6.00	0.92	5.5	6.0m @ 0.9 g/t
	RDRC25034								Incl 187.00	190.00	3.00	1.58	4.8	3.0m @ 1.6 g/t
	RDRC25034								207.00	208.00	1.00	0.50	0.5	1.0m @ 0.5 g/t
ROUND DAM	RDRC25035	6661207	273692	455	79	-61	246	RC	27.00	28.00	1.00	0.98	1.0	1.0m @ 1.0 g/t
	RDRC25035								61.00	62.00	1.00	0.74	0.7	1.0m @ 0.7 g/t
	RDRC25035								66.00	72.00	6.00	1.56	9.4	6.0m @ 1.6 g/t
	RDRC25035								Incl 67.00	72.00	5.00	1.67	8.4	5.0m @ 1.7 g/t
	RDRC25035								77.00	80.00	3.00	0.98	2.9	3.0m @ 1.0 g/t
	RDRC25035								Incl 77.00	78.00	1.00	1.14	1.1	1.0m @ 1.1 g/t
	RDRC25035								Incl 79.00	80.00	1.00	1.40	1.4	1.0m @ 1.4 g/t
	RDRC25035								83.00	85.00	2.00	0.79	1.6	2.0m @ 0.8 g/t
	RDRC25035								131.00	132.00	1.00	0.69	0.7	1.0m @ 0.7 g/t
	RDRC25035								147.00	150.00	3.00	1.06	3.2	3.0m @ 1.1 g/t
	RDRC25035								Incl 149.00	150.00	1.00	2.41	2.4	1.0m @ 2.4 g/t
	RDRC25035								161.00	163.00	2.00	0.56	1.1	2.0m @ 0.6 g/t
	RDRC25035								197.00	198.00	1.00	1.16	1.2	1.0m @ 1.2 g/t
ROUND DAM	RDRC25036	6661218	273741	455	79	-60	204	RC	30.00	32.00	2.00	1.17	2.3	2.0m @ 1.2 g/t
	RDRC25036								54.00	55.00	1.00	0.56	0.6	1.0m @ 0.6 g/t
	RDRC25036								93.00	99.00	6.00	0.64	3.8	6.0m @ 0.6 g/t
	RDRC25036								Incl 98.00	99.00	1.00	1.43	1.4	1.0m @ 1.4 g/t
	RDRC25036								104.00	105.00	1.00	0.77	0.8	1.0m @ 0.8 g/t
	RDRC25036								113.00	114.00	1.00	0.70	0.7	1.0m @ 0.7 g/t
ROUND DAM	RDRC25037	6661224	273801	454	77	-61	108	RC	14.00	15.00	1.00	0.50	0.5	1.0m @ 0.5 g/t
	RDRC25037								26.00	35.00	9.00	1.06	9.5	9.0m @ 1.1 g/t
	RDRC25037								Incl 26.00	29.00	3.00	1.51	4.5	3.0m @ 1.5 g/t
	RDRC25037								Incl 32.00	35.00	3.00	1.26	3.8	3.0m @ 1.3 g/t
	RDRC25037								39.00	42.00	3.00	0.65	2.0	3.0m @ 0.7 g/t
	RDRC25037								63.00	64.00	1.00	0.57	0.6	1.0m @ 0.6 g/t
	RDRC25037								66.00	67.00	1.00	0.73	0.7	1.0m @ 0.7 g/t
	RDRC25037								98.00	99.00	1.00	0.72	0.7	1.0m @ 0.7 g/t
ROUND DAM	RDRC25038	6661234	273842	454	78	-61	90	RC	0.00	90.00				N.S.I.
ROUND DAM	RDRC25039	6661243	273888	454	79	-61	96	RC	0.00	96.00				N.S.I.
ROUND DAM	RDRC25040	6661102	273662	456	78	-60	228	RC	73.00	75.00	2.00	1.07	2.1	2.0m @ 1.1 g/t
	RDRC25040								Incl 73.00	74.00	1.00	1.51	1.5	1.0m @ 1.5 g/t
	RDRC25040								119.00	120.00	1.00	2.04	2.0	1.0m @ 2.0 g/t
	RDRC25040								131.00	137.00	6.00	0.62	3.7	6.0m @ 0.6 g/t
	RDRC25040								Incl 131.00	132.00	1.00	1.30	1.3	1.0m @ 1.3 g/t
	RDRC25040								Incl 136.00	137.00	1.00	1.09	1.1	1.0m @ 1.1 g/t
	RDRC25040								191.00	195.00	4.00	0.85	3.4	4.0m @ 0.9 g/t
	RDRC25040								Incl 193.00	195.00	2.00	1.14	2.3	2.0m @ 1.1 g/t
	RDRC25040								209.00	213.00	4.00	0.84	3.4	4.0m @ 0.8 g/t

For personal use only

Project	Hole ID	MGA North	MGA East	RL	Azi	Dip	End Depth	Hole Type	Depth From	Depth To	Interval	Grade	Gram Metres	Au g/t interval
	RDRC25040								Incl 210.00	211.00	1.00	2.02	2.0	1.0m @ 2.0 g/t
ROUND DAM	RDRC25041	6661115	273708	455	79	-60	180	RC	68.00	71.00	3.00	0.60	1.8	3.0m @ 0.6 g/t
	RDRC25041								Incl 68.00	69.00	1.00	1.05	1.1	1.0m @ 1.1 g/t
	RDRC25041								86.00	87.00	1.00	0.71	0.7	1.0m @ 0.7 g/t
	RDRC25041								101.00	102.00	1.00	0.52	0.5	1.0m @ 0.5 g/t
	RDRC25041								123.00	124.00	1.00	0.75	0.8	1.0m @ 0.8 g/t
	RDRC25041								150.00	151.00	1.00	0.66	0.7	1.0m @ 0.7 g/t
	RDRC25041								156.00	157.00	1.00	1.03	1.0	1.0m @ 1.0 g/t
ROUND DAM	RDRC25042	6661120	273762	454	79	-61	126	RC	27.00	28.00	1.00	0.65	0.7	1.0m @ 0.7 g/t
	RDRC25042								31.00	32.00	1.00	0.66	0.7	1.0m @ 0.7 g/t
ROUND DAM	RDRC25043	6661128	273812	454	79	-60	150	RC	11.00	12.00	1.00	2.05	2.1	1.0m @ 2.1 g/t
	RDRC25043								18.00	19.00	1.00	1.34	1.3	1.0m @ 1.3 g/t
	RDRC25043								22.00	24.00	2.00	1.19	2.4	2.0m @ 1.2 g/t
	RDRC25043								Incl 22.00	23.00	1.00	1.84	1.8	1.0m @ 1.8 g/t
	RDRC25043								35.00	36.00	1.00	1.19	1.2	1.0m @ 1.2 g/t
	RDRC25043								47.00	50.00	3.00	1.24	3.7	3.0m @ 1.2 g/t
	RDRC25043								Incl 47.00	49.00	2.00	1.49	3.0	2.0m @ 1.5 g/t
	RDRC25043								112.00	114.00	2.00	2.01	4.0	2.0m @ 2.0 g/t
	RDRC25043								Incl 112.00	113.00	1.00	3.21	3.2	1.0m @ 3.2 g/t
ROUND DAM	RDRC25048	6660898	273643	458	79	-60	270	RC	117.00	119.00	2.00	1.28	2.6	2.0m @ 1.3 g/t
	RDRC25048								134.00	135.00	1.00	0.99	1.0	1.0m @ 1.0 g/t
	RDRC25048								141.00	142.00	1.00	1.48	1.5	1.0m @ 1.5 g/t
	RDRC25048								154.00	155.00	1.00	0.59	0.6	1.0m @ 0.6 g/t
	RDRC25048								156.00	157.00	1.00	0.68	0.7	1.0m @ 0.7 g/t
	RDRC25048								170.00	171.00	1.00	1.45	1.5	1.0m @ 1.5 g/t
	RDRC25048								174.00	175.00	1.00	8.06	8.1	1.0m @ 8.1 g/t
	RDRC25048								180.00	181.00	1.00	1.35	1.4	1.0m @ 1.4 g/t
	RDRC25048								191.00	194.00	3.00	1.14	3.4	3.0m @ 1.1 g/t
	RDRC25048								Incl 192.00	193.00	1.00	1.91	1.9	1.0m @ 1.9 g/t
	RDRC25048								198.00	199.00	1.00	0.51	0.5	1.0m @ 0.5 g/t
	RDRC25048								202.00	206.00	4.00	1.34	5.3	4.0m @ 1.3 g/t
	RDRC25048								Incl 204.00	206.00	2.00	1.86	3.7	2.0m @ 1.9 g/t
	RDRC25048								226.00	227.00	1.00	1.25	1.3	1.0m @ 1.3 g/t
	RDRC25048								256.00	257.00	1.00	0.65	0.7	1.0m @ 0.7 g/t
	RDRC25048								263.00	264.00	1.00	0.53	0.5	1.0m @ 0.5 g/t
ROUND DAM	RDRC25049	6660905	273709	456	79	-60	234	RC	43.00	44.00	1.00	1.24	1.2	1.0m @ 1.2 g/t
	RDRC25049								66.00	70.00	4.00	0.57	2.3	4.0m @ 0.6 g/t
	RDRC25049								Incl 69.00	70.00	1.00	1.70	1.7	1.0m @ 1.7 g/t
	RDRC25049								73.00	74.00	1.00	0.55	0.6	1.0m @ 0.6 g/t
	RDRC25049								83.00	86.00	3.00	1.15	3.5	3.0m @ 1.2 g/t
	RDRC25049								91.00	92.00	1.00	0.72	0.7	1.0m @ 0.7 g/t
	RDRC25049								106.00	107.00	1.00	0.85	0.9	1.0m @ 0.9 g/t
	RDRC25049								121.00	122.00	1.00	0.60	0.6	1.0m @ 0.6 g/t
	RDRC25049								133.00	137.00	4.00	1.19	4.8	4.0m @ 1.2 g/t
	RDRC25049								Incl 134.00	136.00	2.00	1.64	3.3	2.0m @ 1.6 g/t
	RDRC25049								196.00	197.00	1.00	0.66	0.7	1.0m @ 0.7 g/t
	RDRC25049								202.00	203.00	1.00	0.58	0.6	1.0m @ 0.6 g/t
	RDRC25049								221.00	222.00	1.00	6.09	6.1	1.0m @ 6.1 g/t
ROUND DAM	RDRC25050	6660920	273763	455	79	-60	180	RC	71.00	75.00	4.00	0.77	3.1	4.0m @ 0.8 g/t

For personal use only

Project	Hole ID	MGA North	MGA East	RL	Azi	Dip	End Depth	Hole Type	Depth From	Depth To	Interval	Grade	Gram Metres	Au g/t interval
	RDRC25050								Incl 71.00	72.00	1.00	1.57	1.6	1.0m @ 1.6 g/t
	RDRC25050								105.00	106.00	1.00	1.33	1.3	1.0m @ 1.3 g/t
	RDRC25050								137.00	138.00	1.00	0.74	0.7	1.0m @ 0.7 g/t
ROUND DAM	RDRC25051	6660924	273805	454	79	-60	138	RC	**22.00**	**32.00**	**10.00**	**1.35**	**13.5**	**10.0m @ 1.4 g/t**
	RDRC25051								Incl 22.00	24.00	2.00	4.12	8.2	2.0m @ 4.1 g/t
	RDRC25051								Incl 31.00	32.00	1.00	2.47	2.5	1.0m @ 2.5 g/t
	RDRC25051								75.00	76.00	1.00	1.94	1.9	1.0m @ 1.9 g/t
	RDRC25051								86.00	87.00	1.00	3.82	3.8	1.0m @ 3.8 g/t
	RDRC25051								101.00	102.00	1.00	0.57	0.6	1.0m @ 0.6 g/t
ROUND DAM	RDRC25052	6660807	273725	456	80	-60	228	RC	66.00	67.00	1.00	1.81	1.8	1.0m @ 1.8 g/t
	RDRC25052								79.00	80.00	1.00	1.82	1.8	1.0m @ 1.8 g/t
	RDRC25052								108.00	109.00	1.00	2.68	2.7	1.0m @ 2.7 g/t
	RDRC25052								118.00	119.00	1.00	0.71	0.7	1.0m @ 0.7 g/t
	RDRC25052								133.00	134.00	1.00	4.46	4.5	1.0m @ 4.5 g/t
	RDRC25052								140.00	141.00	1.00	0.70	0.7	1.0m @ 0.7 g/t
	RDRC25052								148.00	149.00	1.00	0.78	0.8	1.0m @ 0.8 g/t
	RDRC25052								213.00	214.00	1.00	1.02	1.0	1.0m @ 1.0 g/t
ROUND DAM	RDRC25053	6660813	273781	455	79	-60	174	RC	82.00	90.00	8.00	1.14	9.1	8.0m @ 1.1 g/t
	RDRC25053								Incl 82.00	85.00	3.00	1.63	4.9	3.0m @ 1.6 g/t
	RDRC25053								Incl 89.00	90.00	1.00	2.16	2.2	1.0m @ 2.2 g/t
	RDRC25053								153.00	156.00	3.00	1.52	4.6	3.0m @ 1.5 g/t
ROUND DAM	RDRC25054	6660834	273867	454	78	-59	150	RC	21.00	22.00	1.00	0.74	0.7	1.0m @ 0.7 g/t
	RDRC25054								40.00	41.00	1.00	0.51	0.5	1.0m @ 0.5 g/t
ROUND DAM	RDRC25055	6660702	273748	456	80	-59	234	RC	80.00	82.00	2.00	1.63	3.3	2.0m @ 1.6 g/t
	RDRC25055								Incl 80.00	81.00	1.00	2.71	2.7	1.0m @ 2.7 g/t
	RDRC25055								129.00	130.00	1.00	1.19	1.2	1.0m @ 1.2 g/t
	RDRC25055								135.00	138.00	3.00	0.88	2.7	3.0m @ 0.9 g/t
	RDRC25055								Incl 135.00	136.00	1.00	1.51	1.5	1.0m @ 1.5 g/t
	RDRC25055								141.00	142.00	1.00	0.56	0.6	1.0m @ 0.6 g/t
	RDRC25055								146.00	152.00	6.00	0.96	5.8	6.0m @ 1.0 g/t
	RDRC25055								Incl 146.00	147.00	1.00	2.47	2.5	1.0m @ 2.5 g/t
	RDRC25055								Incl 150.00	151.00	1.00	1.43	1.4	1.0m @ 1.4 g/t
	RDRC25055								212.00	214.00	2.00	1.87	3.7	2.0m @ 1.9 g/t
	RDRC25055								Incl 212.00	213.00	1.00	3.03	3.0	1.0m @ 3.0 g/t
ROUND DAM	RDRC25056	6660723	273855	455	80	-60	126	RC	0.00	2.00	2.00	1.08	2.2	2.0m @ 1.1 g/t
	RDRC25056								Incl 0.00	1.00	1.00	1.20	1.2	1.0m @ 1.2 g/t
	RDRC25056								30.00	32.00	2.00	1.07	2.1	2.0m @ 1.1 g/t
	RDRC25056								Incl 31.00	32.00	1.00	1.26	1.3	1.0m @ 1.3 g/t
	RDRC25056								38.00	42.00	4.00	1.21	4.8	4.0m @ 1.2 g/t
	RDRC25056								Incl 38.00	39.00	1.00	3.79	3.8	1.0m @ 3.8 g/t
	RDRC25056								**45.00**	**48.00**	**3.00**	**9.22**	**27.7**	**3.0m @ 9.2 g/t**
	RDRC25056								**Incl 46.00**	**48.00**	**2.00**	**13.52**	**27.0**	**2.0m @ 13.5 g/t**
ROUND DAM	RDRC25057	6660741	273915	450	79	-62	150	RC	45.00	46.00	1.00	0.76	0.8	1.0m @ 0.8 g/t
ROUND DAM	RDRC25058	6660615	273768	454	79	-60	246	RC	71.00	72.00	1.00	0.56	0.6	1.0m @ 0.6 g/t
	RDRC25058								83.00	87.00	4.00	0.89	3.5	4.0m @ 0.9 g/t
	RDRC25058								Incl 83.00	84.00	1.00	1.59	1.6	1.0m @ 1.6 g/t
	RDRC25058								Incl 86.00	87.00	1.00	1.23	1.2	1.0m @ 1.2 g/t
	RDRC25058								92.00	94.00	2.00	3.38	6.8	2.0m @ 3.4 g/t

For personal use only

Project	Hole ID	MGA North	MGA East	RL	Azi	Dip	End Depth	Hole Type	Depth From	Depth To	Interval	Grade	Gram Metres	Au g/t interval
	RDRC25058								103.00	104.00	1.00	0.71	0.7	1.0m @ 0.7 g/t
	RDRC25058								**110.00**	**112.00**	**2.00**	**8.79**	**17.6**	**2.0m @ 8.8 g/t**
	RDRC25058								**Incl 110.00**	**111.00**	**1.00**	**16.83**	**16.8**	**1.0m @ 16.8 g/t**
	RDRC25058								120.00	121.00	1.00	0.72	0.7	1.0m @ 0.7 g/t
	RDRC25058								**133.00**	**145.00**	**12.00**	**1.48**	**17.8**	**12.0m @ 1.5 g/t**
	RDRC25058								Incl 134.00	137.00	3.00	1.88	5.6	3.0m @ 1.9 g/t
	RDRC25058								Incl 141.00	145.00	4.00	2.22	8.9	4.0m @ 2.2 g/t
ROUND DAM	RDRC25059	6660623	273816	454	79	-60	181	RC	31.00	37.00	6.00	0.63	3.8	6.0m @ 0.6 g/t
	RDRC25059								Incl 35.00	36.00	1.00	1.41	1.4	1.0m @ 1.4 g/t
	RDRC25059								42.00	44.00	2.00	0.86	1.7	2.0m @ 0.9 g/t
	RDRC25059								Incl 42.00	43.00	1.00	1.10	1.1	1.0m @ 1.1 g/t
	RDRC25059								70.00	71.00	1.00	1.04	1.0	1.0m @ 1.0 g/t
	RDRC25059								76.00	80.00	4.00	0.65	2.6	4.0m @ 0.6 g/t
	RDRC25059								Incl 79.00	80.00	1.00	1.83	1.8	1.0m @ 1.8 g/t
	RDRC25059								91.00	94.00	3.00	0.81	2.4	3.0m @ 0.8 g/t
	RDRC25059								Incl 92.00	93.00	1.00	1.07	1.1	1.0m @ 1.1 g/t
	RDRC25059								98.00	99.00	1.00	2.20	2.2	1.0m @ 2.2 g/t
	RDRC25059								**106.00**	**109.00**	**3.00**	**57.55**	**172.6**	**3.0m @ 57.5 g/t**
ROUND DAM	RDRC25061	6660657	273924	449	79	-59	96	RC	44.00	46.00	2.00	1.21	2.4	2.0m @ 1.2 g/t
	RDRC25061								Incl 45.00	46.00	1.00	1.57	1.6	1.0m @ 1.6 g/t
	RDRC25061								56.00	57.00	1.00	1.23	1.2	1.0m @ 1.2 g/t
	RDRC25061								74.00	75.00	1.00	0.95	1.0	1.0m @ 1.0 g/t
ROUND DAM	RDRC25062	6660504	273784	454	80	-61	268	RC	101.00	102.00	1.00	0.50	0.5	1.0m @ 0.5 g/t
	RDRC25062								111.00	112.00	1.00	0.94	0.9	1.0m @ 0.9 g/t
	RDRC25062								**140.00**	**154.00**	**14.00**	**1.87**	**26.2**	**14.0m @ 1.9 g/t**
	RDRC25062								**Incl 140.00**	**148.00**	**8.00**	**2.55**	**20.4**	**8.0m @ 2.5 g/t**
	RDRC25062								Incl 152.00	154.00	2.00	2.06	4.1	2.0m @ 2.1 g/t
	RDRC25062								157.00	160.00	3.00	0.66	2.0	3.0m @ 0.7 g/t
	RDRC25062								195.00	196.00	1.00	0.56	0.6	1.0m @ 0.6 g/t
	RDRC25062								197.00	198.00	1.00	0.59	0.6	1.0m @ 0.6 g/t
ROUND DAM	RDRC25063	6660519	273836	453	81	-60	196	RC	44.00	47.00	3.00	0.54	1.6	3.0m @ 0.5 g/t
	RDRC25063								97.00	98.00	1.00	4.80	4.8	1.0m @ 4.8 g/t
	RDRC25063								102.00	103.00	1.00	0.71	0.7	1.0m @ 0.7 g/t
	RDRC25063								106.00	109.00	3.00	1.25	3.7	3.0m @ 1.2 g/t
	RDRC25063								147.00	148.00	1.00	0.50	0.5	1.0m @ 0.5 g/t
	RDRC25063								157.00	161.00	4.00	0.82	3.3	4.0m @ 0.8 g/t
	RDRC25063								Incl 157.00	158.00	1.00	1.41	1.4	1.0m @ 1.4 g/t
ROUND DAM	RDRC25067	6660414	273812	452	77	-61	238	RC	72.00	73.00	1.00	1.69	1.7	1.0m @ 1.7 g/t
	RDRC25067								88.00	89.00	1.00	0.54	0.5	1.0m @ 0.5 g/t
	RDRC25067								136.00	140.00	4.00	1.13	4.5	4.0m @ 1.1 g/t
	RDRC25067								143.00	147.00	4.00	0.64	2.6	4.0m @ 0.6 g/t
	RDRC25067								Incl 143.00	144.00	1.00	1.02	1.0	1.0m @ 1.0 g/t
	RDRC25067								Incl 146.00	147.00	1.00	1.15	1.2	1.0m @ 1.2 g/t
	RDRC25067								**150.00**	**155.00**	**5.00**	**4.18**	**20.9**	**5.0m @ 4.2 g/t**
	RDRC25067								**Incl 151.00**	**153.00**	**2.00**	**9.64**	**19.3**	**2.0m @ 9.6 g/t**
	RDRC25067								218.00	219.00	1.00	0.51	0.5	1.0m @ 0.5 g/t
ROUND DAM	RDRC25068	6660423	273864	452	83	-60	196	RC	37.00	39.00	2.00	1.07	2.1	2.0m @ 1.1 g/t
	RDRC25068								Incl 38.00	39.00	1.00	1.31	1.3	1.0m @ 1.3 g/t
	RDRC25068								**91.00**	**100.00**	**9.00**	**1.15**	**10.4**	**9.0m @ 1.2 g/t**

For personal use only

Project	Hole ID	MGA North	MGA East	RL	Azi	Dip	End Depth	Hole Type	Depth From	Depth To	Interval	Grade	Gram Metres	Au g/t interval
	RDRC25068								Incl 91.00	99.00	8.00	1.22	9.7	8.0m @ 1.2 g/t
	RDRC25068								105.00	106.00	1.00	0.64	0.6	1.0m @ 0.6 g/t
ROUND DAM	RDRC25071	6660317	273833	451	79	-60	234	RC	69.00	70.00	1.00	1.27	1.3	1.0m @ 1.3 g/t
	RDRC25071								85.00	86.00	1.00	1.10	1.1	1.0m @ 1.1 g/t
	RDRC25071								90.00	91.00	1.00	1.11	1.1	1.0m @ 1.1 g/t
	RDRC25071								113.00	114.00	1.00	0.98	1.0	1.0m @ 1.0 g/t
	RDRC25071								**133.00**	**146.00**	**13.00**	**0.83**	**10.8**	**13.0m @ 0.8 g/t**
	RDRC25071								Incl 133.00	134.00	1.00	1.21	1.2	1.0m @ 1.2 g/t
	RDRC25071								Incl 141.00	146.00	5.00	1.30	6.5	5.0m @ 1.3 g/t
	RDRC25071								150.00	152.00	2.00	1.94	3.9	2.0m @ 1.9 g/t
	RDRC25071								155.00	156.00	1.00	1.17	1.2	1.0m @ 1.2 g/t
	RDRC25071								165.00	166.00	1.00	1.60	1.6	1.0m @ 1.6 g/t
	RDRC25071								182.00	183.00	1.00	0.50	0.5	1.0m @ 0.5 g/t
ROUND DAM	RDRC25072	6660329	273880	451	78	-60	186	RC	37.00	38.00	1.00	0.54	0.5	1.0m @ 0.5 g/t
	RDRC25072								69.00	70.00	1.00	0.88	0.9	1.0m @ 0.9 g/t
	RDRC25072								93.00	101.00	8.00	1.12	9.0	8.0m @ 1.1 g/t
	RDRC25072								Incl 94.00	96.00	2.00	2.62	5.2	2.0m @ 2.6 g/t
	RDRC25072								Incl 100.00	101.00	1.00	2.03	2.0	1.0m @ 2.0 g/t
	RDRC25072								149.00	150.00	1.00	0.61	0.6	1.0m @ 0.6 g/t
ROUND DAM	RDRC25073	6660334	273932	450	79	-60	150	RC	44.00	45.00	1.00	0.77	0.8	1.0m @ 0.8 g/t
	RDRC25073								47.00	48.00	1.00	0.88	0.9	1.0m @ 0.9 g/t
	RDRC25073								60.00	61.00	1.00	3.75	3.8	1.0m @ 3.8 g/t
ROUND DAM	RDRC25074	6660341	273982	449	81	-60	150	RC	10.00	11.00	1.00	2.73	2.7	1.0m @ 2.7 g/t
	RDRC25074								18.00	19.00	1.00	0.56	0.6	1.0m @ 0.6 g/t
	RDRC25074								58.00	60.00	2.00	2.55	5.1	2.0m @ 2.6 g/t
ROUND DAM	RDRC25075	6660219	273853	450	81	-60	234	RC	61.00	63.00	2.00	1.13	2.3	2.0m @ 1.1 g/t
	RDRC25075								Incl 62.00	63.00	1.00	1.67	1.7	1.0m @ 1.7 g/t
	RDRC25075								79.00	80.00	1.00	0.71	0.7	1.0m @ 0.7 g/t
	RDRC25075								87.00	88.00	1.00	0.55	0.6	1.0m @ 0.6 g/t
	RDRC25075								135.00	145.00	10.00	0.78	7.8	10.0m @ 0.8 g/t
	RDRC25075								Incl 136.00	139.00	3.00	1.11	3.3	3.0m @ 1.1 g/t
	RDRC25075								Incl 141.00	142.00	1.00	1.30	1.3	1.0m @ 1.3 g/t
	RDRC25075								148.00	149.00	1.00	2.24	2.2	1.0m @ 2.2 g/t
	RDRC25075								167.00	169.00	2.00	0.95	1.9	2.0m @ 1.0 g/t
	RDRC25075								Incl 167.00	168.00	1.00	1.12	1.1	1.0m @ 1.1 g/t
	RDRC25075								208.00	209.00	1.00	0.99	1.0	1.0m @ 1.0 g/t
ROUND DAM	RDRC25076	6660226	273904	449	80	-60	198	RC	19.00	20.00	1.00	0.79	0.8	1.0m @ 0.8 g/t
	RDRC25076								22.00	23.00	1.00	0.55	0.6	1.0m @ 0.6 g/t
	RDRC25076								26.00	29.00	3.00	2.81	8.4	3.0m @ 2.8 g/t
	RDRC25076								40.00	41.00	1.00	1.06	1.1	1.0m @ 1.1 g/t
	RDRC25076								49.00	50.00	1.00	0.68	0.7	1.0m @ 0.7 g/t
	RDRC25076								74.00	75.00	1.00	1.49	1.5	1.0m @ 1.5 g/t
	RDRC25076								91.00	95.00	4.00	0.75	3.0	4.0m @ 0.7 g/t
	RDRC25076								101.00	105.00	4.00	0.59	2.4	4.0m @ 0.6 g/t
	RDRC25076								Incl 104.00	105.00	1.00	1.70	1.7	1.0m @ 1.7 g/t
	RDRC25076								119.00	120.00	1.00	0.77	0.8	1.0m @ 0.8 g/t
	RDRC25076								139.00	140.00	1.00	0.78	0.8	1.0m @ 0.8 g/t
ROUND DAM	RDRC25077	6660237	273952	449	80	-60	150	RC	34.00	45.00	11.00	0.74	8.1	11.0m @ 0.7 g/t
	RDRC25077								Incl 39.00	40.00	1.00	1.21	1.2	1.0m @ 1.2 g/t

For personal use only

Project	Hole ID	MGA North	MGA East	RL	Azi	Dip	End Depth	Hole Type	Depth From	Depth To	Interval	Grade	Gram Metres	Au g/t interval
	RDRC25077								Incl 43.00	44.00	1.00	1.79	1.8	1.0m @ 1.8 g/t
	RDRC25077								105.00	107.00	2.00	0.72	1.4	2.0m @ 0.7 g/t
	RDRC25077								121.00	122.00	1.00	0.81	0.8	1.0m @ 0.8 g/t
ROUND DAM	RDRC25078	6660246	274000	448	79	-61	150	RC	0.00	144.00				N.S.I.
ROUND DAM	RDRC25079	6660118	273832	449	79	-60	126	RC	0.00	126.00				N.S.I.
ROUND DAM	RDRC25081	6660133	273925	448	79	-60	180	RC	50.00	51.00	1.00	0.52	0.5	1.0m @ 0.5 g/t
	RDRC25081								85.00	90.00	5.00	0.79	4.0	5.0m @ 0.8 g/t
	RDRC25081								Incl 86.00	88.00	2.00	1.23	2.5	2.0m @ 1.2 g/t
	RDRC25081								99.00	100.00	1.00	2.21	2.2	1.0m @ 2.2 g/t
	RDRC25081								139.00	141.00	2.00	0.80	1.6	2.0m @ 0.8 g/t
	RDRC25081								146.00	147.00	1.00	0.51	0.5	1.0m @ 0.5 g/t
ROUND DAM	RDRC25083	6660157	274028	447	80	-60	108	RC	66.00	67.00	1.00	1.04	1.0	1.0m @ 1.0 g/t
ROUND DAM	RDRC25084	6660022	273913	449	79	-60	222	RC	65.00	70.00	5.00	0.53	2.7	5.0m @ 0.5 g/t
	RDRC25084								118.00	123.00	5.00	1.16	5.8	5.0m @ 1.2 g/t
	RDRC25084								Incl 118.00	121.00	3.00	1.47	4.4	3.0m @ 1.5 g/t
	RDRC25084								130.00	131.00	1.00	1.75	1.8	1.0m @ 1.8 g/t
	RDRC25084								171.00	172.00	1.00	1.16	1.2	1.0m @ 1.2 g/t
	RDRC25084								174.00	175.00	1.00	0.54	0.5	1.0m @ 0.5 g/t
	RDRC25084								180.00	181.00	1.00	0.55	0.6	1.0m @ 0.6 g/t
ROUND DAM	RDRC25086	6660041	273996	448	79	-60	150	RC	29.00	34.00	5.00	1.16	5.8	5.0m @ 1.2 g/t
	RDRC25086								Incl 29.00	30.00	1.00	1.49	1.5	1.0m @ 1.5 g/t
	RDRC25086								Incl 33.00	34.00	1.00	3.24	3.2	1.0m @ 3.2 g/t
	RDRC25086								37.00	46.00	9.00	1.01	9.1	9.0m @ 1.0 g/t
	RDRC25086								Incl 37.00	41.00	4.00	1.70	6.8	4.0m @ 1.7 g/t
	RDRC25086								93.00	94.00	1.00	1.29	1.3	1.0m @ 1.3 g/t
ROUND DAM	SGDD25001	6658422	274137	442	73	-56	201	DDH	33.00	33.50	0.50	2.19	1.1	0.5m @ 2.2 g/t
	SGDD25001								40.00	41.00	1.00	1.07	1.1	1.0m @ 1.1 g/t
	SGDD25001								Incl 40.50	41.00	0.50	1.28	0.6	0.5m @ 1.3 g/t
	SGDD25001								66.60	68.79	2.19	4.15	9.1	2.2m @ 4.2 g/t
	SGDD25001								**74.97**	**82.60**	**7.63**	**6.53**	**49.9**	**7.6m @ 6.5 g/t**
	SGDD25001								**Incl 77.86**	**82.60**	**4.74**	**10.28**	**48.7**	**4.7m @ 10.3 g/t**
	SGDD25001								99.00	103.40	4.40	0.70	3.1	4.4m @ 0.7 g/t
	SGDD25001								Incl 99.00	100.40	1.40	1.23	1.7	1.4m @ 1.2 g/t
ROUND DAM	SGDD25002	6658532	274091	443	71	-50	201	DDH	34.00	38.00	4.00	1.00	4.0	4.0m @ 1.0 g/t
	SGDD25002								Incl 34.00	37.00	3.00	1.18	3.5	3.0m @ 1.2 g/t
	SGDD25002								38.60	40.90	2.30	2.84	6.5	2.3m @ 2.8 g/t
	SGDD25002								Incl 38.60	39.50	0.90	6.81	6.1	0.9m @ 6.8 g/t
	SGDD25002								43.49	45.50	2.01	1.50	3.0	2.0m @ 1.5 g/t
	SGDD25002								Incl 43.80	45.00	1.20	2.08	2.5	1.2m @ 2.1 g/t
	SGDD25002								50.30	50.60	0.30	2.13	0.6	0.3m @ 2.1 g/t
	SGDD25002								52.20	52.50	0.30	0.62	0.2	0.3m @ 0.6 g/t
	SGDD25002								56.00	56.25	0.25	2.80	0.7	0.3m @ 2.8 g/t
	SGDD25002								69.50	70.00	0.50	0.73	0.4	0.5m @ 0.7 g/t
	SGDD25002								92.56	93.52	0.96	0.87	0.8	1.0m @ 0.9 g/t
	SGDD25002								102.38	103.38	1.00	3.39	3.4	1.0m @ 3.4 g/t
	SGDD25002								108.38	109.38	1.00	1.34	1.3	1.0m @ 1.3 g/t
	SGDD25002								134.00	134.32	0.32	4.84	1.5	0.3m @ 4.8 g/t
	SGDD25002								139.00	140.00	1.00	0.69	0.7	1.0m @ 0.7 g/t

For personal use only

Project	Hole ID	MGA North	MGA East	RL	Azi	Dip	End Depth	Hole Type	Depth From	Depth To	Interval	Grade	Gram Metres	Au g/t interval
	SGDD25002								196.93	197.30	0.37	1.33	0.5	0.4m @ 1.3 g/t
ROUND DAM	SGDD25003	6658405	274089	442	72	-55	264	DDH	56.50	61.00	4.50	0.58	2.6	4.5m @ 0.6 g/t
	SGDD25003								Incl 56.50	57.00	0.50	2.17	1.1	0.5m @ 2.2 g/t
	SGDD25003								Incl 60.50	61.00	0.50	1.10	0.6	0.5m @ 1.1 g/t
	SGDD25003								62.40	62.70	0.30	0.96	0.3	0.3m @ 1.0 g/t
	SGDD25003								63.00	65.30	2.30	0.91	2.1	2.3m @ 0.9 g/t
	SGDD25003								Incl 63.00	63.50	0.50	2.28	1.1	0.5m @ 2.3 g/t
	SGDD25003								Incl 64.30	65.00	0.70	1.01	0.7	0.7m @ 1.0 g/t
	SGDD25003								67.60	67.90	0.30	5.11	1.5	0.3m @ 5.1 g/t
	SGDD25003								70.40	70.80	0.40	0.94	0.4	0.4m @ 0.9 g/t
	SGDD25003								80.70	81.37	0.67	0.69	0.5	0.7m @ 0.7 g/t
	SGDD25003								98.00	98.50	0.50	2.07	1.0	0.5m @ 2.1 g/t
	SGDD25003								103.40	103.85	0.45	13.93	6.3	0.5m @ 13.9 g/t
	SGDD25003								107.00	108.00	1.00	1.07	1.1	1.0m @ 1.1 g/t
	SGDD25003								112.30	112.95	0.65	1.15	0.7	0.7m @ 1.1 g/t
	SGDD25003								Incl 112.65	112.95	0.30	1.78	0.5	0.3m @ 1.8 g/t
	SGDD25003								128.00	129.70	1.70	1.41	2.4	1.7m @ 1.4 g/t
	SGDD25003								Incl 128.30	128.90	0.60	2.60	1.6	0.6m @ 2.6 g/t
	SGDD25003								139.00	139.70	0.70	0.81	0.6	0.7m @ 0.8 g/t
	SGDD25003								149.50	149.90	0.40	1.23	0.5	0.4m @ 1.2 g/t
	SGDD25003								190.00	191.20	1.20	5.02	6.0	1.2m @ 5.0 g/t
	SGDD25003								Incl 190.00	190.90	0.90	6.46	5.8	0.9m @ 6.5 g/t
ROUND DAM	SGRC25058	6658202	274100	441	73	-62	300	RC	129.00	130.00	1.00	0.62	0.6	1.0m @ 0.6 g/t
	SGRC25058								133.00	134.00	1.00	1.21	1.2	1.0m @ 1.2 g/t
	SGRC25058								194.00	195.00	1.00	0.55	0.6	1.0m @ 0.6 g/t
	SGRC25058								208.00	210.00	2.00	2.68	5.4	2.0m @ 2.7 g/t
	SGRC25058								251.00	252.00	1.00	1.48	1.5	1.0m @ 1.5 g/t
ROUND DAM	SGRC25060	6658235	274190	441	73	-60	198	RC	41.00	42.00	1.00	0.57	0.6	1.0m @ 0.6 g/t
	SGRC25060								61.00	62.00	1.00	0.62	0.6	1.0m @ 0.6 g/t
	SGRC25060								77.00	85.00	8.00	0.94	7.6	8.0m @ 0.9 g/t
	SGRC25060								Incl 79.00	83.00	4.00	1.29	5.2	4.0m @ 1.3 g/t
	SGRC25060								107.00	108.00	1.00	2.38	2.4	1.0m @ 2.4 g/t
	SGRC25060								112.00	114.00	2.00	1.97	3.9	2.0m @ 2.0 g/t
	SGRC25060								118.00	120.00	2.00	1.29	2.6	2.0m @ 1.3 g/t
ROUND DAM	SGRC25062	6658256	274288	440	73	-60	102	RC	79.00	80.00	1.00	0.69	0.7	1.0m @ 0.7 g/t
ROUND DAM	SGRC25074	6658297	274071	441	69	-60	300	RC	102.00	103.00	1.00	0.56	0.6	1.0m @ 0.6 g/t
	SGRC25074								122.00	123.00	1.00	2.78	2.8	1.0m @ 2.8 g/t
	SGRC25074								152.00	157.00	5.00	1.07	5.4	5.0m @ 1.1 g/t
	SGRC25074								Incl 155.00	157.00	2.00	2.19	4.4	2.0m @ 2.2 g/t
	SGRC25074								181.00	182.00	1.00	1.85	1.9	1.0m @ 1.9 g/t
	SGRC25074								189.00	192.00	3.00	1.24	3.7	3.0m @ 1.2 g/t
	SGRC25074								Incl 190.00	191.00	1.00	2.51	2.5	1.0m @ 2.5 g/t
	SGRC25074								198.00	199.00	1.00	0.83	0.8	1.0m @ 0.8 g/t
	SGRC25074								213.00	214.00	1.00	0.88	0.9	1.0m @ 0.9 g/t
ROUND DAM	SGRC25076	6658328	274166	441	71	-61	210	RC	57.00	58.00	1.00	0.56	0.6	1.0m @ 0.6 g/t
	SGRC25076								77.00	81.00	4.00	1.21	4.8	4.0m @ 1.2 g/t
	SGRC25076								Incl 77.00	80.00	3.00	1.35	4.1	3.0m @ 1.4 g/t
	SGRC25076								**102.00**	**114.00**	**12.00**	**1.10**	**13.2**	**12.0m @ 1.1 g/t**
	SGRC25076								Incl 108.00	112.00	4.00	2.35	9.4	4.0m @ 2.3 g/t

For personal use only

Project	Hole ID	MGA North	MGA East	RL	Azi	Dip	End Depth	Hole Type	Depth From	Depth To	Interval	Grade	Gram Metres	Au g/t interval
	SGRC25076								154.00	155.00	1.00	0.64	0.6	1.0m @ 0.6 g/t
	SGRC25076								157.00	158.00	1.00	0.51	0.5	1.0m @ 0.5 g/t
	SGRC25076								177.00	180.00	3.00	2.38	7.1	3.0m @ 2.4 g/t
	SGRC25076								Incl 177.00	178.00	1.00	5.61	5.6	1.0m @ 5.6 g/t
ROUND DAM	SGRC25078	6658357	274263	441	72	-60	114	RC	0.00	114.00				N.S.I.
ROUND DAM	SGRC25094	6658449	274230	442	72	-60	102	RC	56.00	57.00	1.00	0.54	0.5	1.0m @ 0.5 g/t
ROUND DAM	SGRC25110	6658546	274205	442	72	-60	102	RC	47.00	51.00	4.00	0.66	2.7	4.0m @ 0.7 g/t
	SGRC25110								Incl 47.00	48.00	1.00	1.28	1.3	1.0m @ 1.3 g/t
ROUND DAM	SGRC25123	6658596	274035	444	72	-60	210	RC	50.00	51.00	1.00	0.51	0.5	1.0m @ 0.5 g/t
	SGRC25123								72.00	73.00	1.00	0.90	0.9	1.0m @ 0.9 g/t
	SGRC25123								126.00	128.00	2.00	0.64	1.3	2.0m @ 0.6 g/t
	SGRC25123								137.00	138.00	1.00	1.81	1.8	1.0m @ 1.8 g/t
	SGRC25123								183.00	185.00	2.00	1.18	2.4	2.0m @ 1.2 g/t
	SGRC25123								Incl 184.00	185.00	1.00	1.63	1.6	1.0m @ 1.6 g/t
ROUND DAM	SGRC25126	6658647	274175	443	72	-60	102	RC	0.00	102.00				N.S.I.
ROUND DAM	SGRC25140	6658694	274054	444	73	-61	180	RC	38.00	39.00	1.00	3.57	3.6	1.0m @ 3.6 g/t
	SGRC25140								82.00	84.00	2.00	1.12	2.2	2.0m @ 1.1 g/t
	SGRC25140								92.00	93.00	1.00	0.58	0.6	1.0m @ 0.6 g/t
ROUND DAM	SGRC25142	6658735	274147	443	72	-60	102	RC	0.00	102.00				N.S.I.
ROUND DAM	SGRC25156	6658801	274019	444	72	-59	162	RC	35.00	37.00	2.00	0.62	1.2	2.0m @ 0.6 g/t
	SGRC25156								45.00	46.00	1.00	0.62	0.6	1.0m @ 0.6 g/t
	SGRC25156								58.00	59.00	1.00	0.50	0.5	1.0m @ 0.5 g/t
	SGRC25156								86.00	88.00	2.00	0.64	1.3	2.0m @ 0.6 g/t
	SGRC25156								93.00	94.00	1.00	3.96	4.0	1.0m @ 4.0 g/t
	SGRC25156								134.00	135.00	1.00	0.56	0.6	1.0m @ 0.6 g/t
ROUND DAM	SGRC25158	6658840	274115	444	74	-59	102	RC	51.00	52.00	1.00	0.56	0.6	1.0m @ 0.6 g/t
ROUND DAM	SGRC25172	6658896	273992	445	72	-61	168	RC	71.00	72.00	1.00	0.87	0.9	1.0m @ 0.9 g/t
	SGRC25172								79.00	80.00	1.00	1.16	1.2	1.0m @ 1.2 g/t
	SGRC25172								**91.00**	**96.00**	**5.00**	**2.75**	**13.8**	**5.0m @ 2.8 g/t**
	SGRC25172								**Incl 92.00**	**96.00**	**4.00**	**3.28**	**13.1**	**4.0m @ 3.3 g/t**
	SGRC25172								142.00	143.00	1.00	1.16	1.2	1.0m @ 1.2 g/t
	SGRC25172								147.00	148.00	1.00	5.10	5.1	1.0m @ 5.1 g/t
ROUND DAM	SGRC25174	6658925	274090	445	71	-60	102	RC	0.00	102.00				N.S.I.
ROUND DAM	SGRC25190	6659038	274045	445	74	-60	100	RC	51.00	52.00	1.00	0.88	0.9	1.0m @ 0.9 g/t
ROUND DAM	SGRC25192	6659060	274154	444	70	-61	100	RC	0.00	100.00				N.S.I.
ROUND DAM	SGRC25213	6659420	273895	447	79	-60	186	RC	64.00	70.00	6.00	0.85	5.1	6.0m @ 0.8 g/t
	SGRC25213								Incl 66.00	67.00	1.00	1.13	1.1	1.0m @ 1.1 g/t
	SGRC25213								Incl 69.00	70.00	1.00	1.61	1.6	1.0m @ 1.6 g/t
	SGRC25213								75.00	76.00	1.00	1.79	1.8	1.0m @ 1.8 g/t
	SGRC25213								113.00	114.00	1.00	0.55	0.6	1.0m @ 0.6 g/t
ROUND DAM	SGRC25215	6659453	273998	446	79	-60	162	RC	0.00	162.00				N.S.I.
ROUND DAM	SGRC25217	6659602	273856	447	79	-60	168	RC	94.00	96.00	2.00	0.66	1.3	2.0m @ 0.7 g/t
	SGRC25217								113.00	114.00	1.00	0.78	0.8	1.0m @ 0.8 g/t
	SGRC25217								118.00	119.00	1.00	1.02	1.0	1.0m @ 1.0 g/t
	SGRC25217								124.00	127.00	3.00	1.07	3.2	3.0m @ 1.1 g/t
ROUND DAM	SGRC25219	6659638	273947	447	79	-60	162	RC	37.00	44.00	7.00	0.96	6.7	7.0m @ 1.0 g/t
	SGRC25219								Incl 39.00	44.00	5.00	1.17	5.9	5.0m @ 1.2 g/t
	SGRC25219								48.00	50.00	2.00	0.60	1.2	2.0m @ 0.6 g/t

For personal use only

Project	Hole ID	MGA North	MGA East	RL	Azi	Dip	End Depth	Hole Type	Depth From	Depth To	Interval	Grade	Gram Metres	Au g/t interval
ROUND DAM	SGRC25221	6659649	274047	447	80	-60	162	RC	0.00	162.00				N.S.I.
ROUND DAM	SGRC25223	6659810	273809	449	79	-60	240	RC	184.00	185.00	1.00	0.81	0.8	1.0m @ 0.8 g/t
ROUND DAM	SGRC25225	6659842	273910	448	79	-60	150	RC	73.00	74.00	1.00	0.67	0.7	1.0m @ 0.7 g/t
	SGRC25225								76.00	77.00	1.00	0.68	0.7	1.0m @ 0.7 g/t
	SGRC25225								92.00	93.00	1.00	4.28	4.3	1.0m @ 4.3 g/t
ROUND DAM	SGRC25227	6659845	274007	448	78	-61	174	RC	0.00	174.00				N.S.I.
ROUND DAM	WADD25001	6662128	273544	456	78	-66	318	DDH						N.S.I.
ROUND DAM	WADD25002	6662299	273536	454	76	-50	276	DDH	86.00	87.00	1.00	6.69	6.7	1.0m @ 6.7 g/t
	WADD25002								104.80	110.80	6.00	1.50	9.0	6.0m @ 1.5 g/t
	WADD25002								Incl 104.80	109.00	4.20	1.86	7.8	4.2m @ 1.9 g/t
	WADD25002								118.00	121.00	3.00	1.45	4.4	3.0m @ 1.5 g/t
	WADD25002								164.00	165.00	1.00	0.92	0.9	1.0m @ 0.9 g/t
	WADD25002								181.00	183.00	2.00	1.82	3.6	2.0m @ 1.8 g/t
	WADD25002								188.00	188.30	0.30	0.54	0.2	0.3m @ 0.5 g/t
	WADD25002								**195.00**	**207.50**	**12.50**	**1.87**	**23.4**	**12.5m @ 1.9 g/t**
	WADD25002								**Incl 196.00**	**206.00**	**10.00**	**2.19**	**21.9**	**10.0m @ 2.2 g/t**
	WADD25002								**211.95**	**217.00**	**5.05**	**2.21**	**11.1**	**5.1m @ 2.2 g/t**
	WADD25002								Incl 211.95	214.30	2.35	3.91	9.2	2.4m @ 3.9 g/t
ROUND DAM	WARC25013	6662649	273493	452	79	-61	180	RC	45.00	46.00	1.00	2.48	2.5	1.0m @ 2.5 g/t
	WARC25013								56.00	57.00	1.00	0.82	0.8	1.0m @ 0.8 g/t
	WARC25013								67.00	68.00	1.00	0.77	0.8	1.0m @ 0.8 g/t
	WARC25013								74.00	75.00	1.00	2.23	2.2	1.0m @ 2.2 g/t
	WARC25013								115.00	116.00	1.00	1.33	1.3	1.0m @ 1.3 g/t
	WARC25013								121.00	122.00	1.00	0.55	0.6	1.0m @ 0.6 g/t
	WARC25013								**126.00**	**133.00**	**7.00**	**1.95**	**13.7**	**7.0m @ 2.0 g/t**
	WARC25013								**Incl 126.00**	**128.00**	**2.00**	**5.34**	**10.7**	**2.0m @ 5.3 g/t**
	WARC25013								169.00	170.00	1.00	0.52	0.5	1.0m @ 0.5 g/t
	WARC25013								172.00	173.00	1.00	0.63	0.6	1.0m @ 0.6 g/t
ROUND DAM	WARC26001A	6661920	273621	454	81	-60	240	RC	103.00	104.00	1.00	0.75	0.8	1.0m @ 0.8 g/t
	WARC26001A								129.00	136.00	7.00	1.25	8.8	7.0m @ 1.3 g/t
	WARC26001A								Incl 129.00	130.00	1.00	2.79	2.8	1.0m @ 2.8 g/t
	WARC26001A								Incl 134.00	135.00	1.00	3.99	4.0	1.0m @ 4.0 g/t
	WARC26001A								139.00	141.00	2.00	0.54	1.1	2.0m @ 0.5 g/t
	WARC26001A								150.00	151.00	1.00	0.59	0.6	1.0m @ 0.6 g/t
	WARC26001A								167.00	170.00	3.00	2.14	6.4	3.0m @ 2.1 g/t
	WARC26001A								Incl 167.00	168.00	1.00	5.26	5.3	1.0m @ 5.3 g/t
	WARC26001A								191.00	192.00	1.00	2.35	2.4	1.0m @ 2.4 g/t
	WARC26001A								198.00	202.00	4.00	0.52	2.1	4.0m @ 0.5 g/t
	WARC26001A								**205.00**	**221.00**	**16.00**	**0.93**	**14.9**	**16.0m @ 0.9 g/t**
	WARC26001A								Incl 205.00	212.00	7.00	1.41	9.9	7.0m @ 1.4 g/t
	WARC26001A								Incl 217.00	218.00	1.00	1.06	1.1	1.0m @ 1.1 g/t
ROUND DAM	WARC26002	6662013	273582	455	81	-61	258	RC	0.00	1.00	1.00	0.81	0.8	1.0m @ 0.8 g/t
	WARC26002								113.00	114.00	1.00	3.11	3.1	1.0m @ 3.1 g/t
	WARC26002								124.00	126.00	2.00	0.68	1.4	2.0m @ 0.7 g/t
	WARC26002								129.00	130.00	1.00	1.86	1.9	1.0m @ 1.9 g/t
	WARC26002								135.00	138.00	3.00	0.73	2.2	3.0m @ 0.7 g/t
	WARC26002								143.00	144.00	1.00	0.74	0.7	1.0m @ 0.7 g/t
	WARC26002								148.00	149.00	1.00	1.44	1.4	1.0m @ 1.4 g/t

For personal use only

Project	Hole ID	MGA North	MGA East	RL	Azi	Dip	End Depth	Hole Type	Depth From	Depth To	Interval	Grade	Gram Metres	Au g/t interval
	WARC26002								210.00	211.00	1.00	0.75	0.8	1.0m @ 0.8 g/t
	WARC26002								228.00	234.00	6.00	0.62	3.7	6.0m @ 0.6 g/t
	WARC26002								Incl 230.00	231.00	1.00	1.05	1.1	1.0m @ 1.1 g/t
ROUND DAM	WARC26003	6662087	273570	455	70	-60	270	RC	0.00	1.00	1.00	0.57	0.6	1.0m @ 0.6 g/t
	WARC26003								101.00	102.00	1.00	0.58	0.6	1.0m @ 0.6 g/t
	WARC26003								**120.00**	**138.00**	**18.00**	**2.25**	**40.6**	**18.0m @ 2.3 g/t**
	WARC26003								**Incl 120.00**	**122.00**	**2.00**	**13.14**	**26.3**	**2.0m @ 13.1 g/t**
	WARC26003								Incl 125.00	126.00	1.00	1.03	1.0	1.0m @ 1.0 g/t
	WARC26003								Incl 129.00	135.00	6.00	1.48	8.9	6.0m @ 1.5 g/t
	WARC26003								143.00	144.00	1.00	0.55	0.6	1.0m @ 0.6 g/t
	WARC26003								151.00	152.00	1.00	1.80	1.8	1.0m @ 1.8 g/t
	WARC26003								194.00	199.00	5.00	1.23	6.2	5.0m @ 1.2 g/t
	WARC26003								Incl 194.00	197.00	3.00	1.74	5.2	3.0m @ 1.7 g/t
	WARC26003								205.00	206.00	1.00	1.27	1.3	1.0m @ 1.3 g/t
	WARC26003								**220.00**	**226.00**	**6.00**	**2.45**	**14.7**	**6.0m @ 2.5 g/t**
	WARC26003								**Incl 220.00**	**221.00**	**1.00**	**11.77**	**11.8**	**1.0m @ 11.8 g/t**
	WARC26003								233.00	234.00	1.00	0.61	0.6	1.0m @ 0.6 g/t
	WARC26003								**240.00**	**255.00**	**15.00**	**0.96**	**14.4**	**15.0m @ 1.0 g/t**
	WARC26003								Incl 243.00	250.00	7.00	1.18	8.3	7.0m @ 1.2 g/t
	WARC26003								Incl 253.00	254.00	1.00	2.31	2.3	1.0m @ 2.3 g/t
ROUND DAM	WARC26004	6662215	273545	454	80	-60	264	RC	**100.00**	**101.00**	**1.00**	**13.69**	**13.7**	**1.0m @ 13.7 g/t**
	WARC26004								104.00	108.00	4.00	1.72	6.9	4.0m @ 1.7 g/t
	WARC26004								115.00	117.00	2.00	1.07	2.1	2.0m @ 1.1 g/t
	WARC26004								Incl 115.00	116.00	1.00	1.20	1.2	1.0m @ 1.2 g/t
	WARC26004								122.00	126.00	4.00	1.72	6.9	4.0m @ 1.7 g/t
	WARC26004								Incl 122.00	124.00	2.00	2.98	6.0	2.0m @ 3.0 g/t
	WARC26004								131.00	141.00	10.00	0.91	9.1	10.0m @ 0.9 g/t
	WARC26004								Incl 131.00	132.00	1.00	1.73	1.7	1.0m @ 1.7 g/t
	WARC26004								Incl 139.00	140.00	1.00	3.21	3.2	1.0m @ 3.2 g/t
	WARC26004								**231.00**	**259.00**	**28.00**	**1.07**	**30.0**	**28.0m @ 1.1 g/t**
	WARC26004								**Incl 231.00**	**248.00**	**17.00**	**1.22**	**20.7**	**17.0m @ 1.2 g/t**
	WARC26004								Incl 253.00	257.00	4.00	1.40	5.6	4.0m @ 1.4 g/t
ROUND DAM	WARC26005	6662350	273539	453	66	-72	294	RC	92.00	93.00	1.00	1.15	1.2	1.0m @ 1.2 g/t
	WARC26005								113.00	115.00	2.00	1.01	2.0	2.0m @ 1.0 g/t
	WARC26005								Incl 114.00	115.00	1.00	1.51	1.5	1.0m @ 1.5 g/t
	WARC26005								**118.00**	**122.00**	**4.00**	**3.70**	**14.8**	**4.0m @ 3.7 g/t**
	WARC26005								**Incl 120.00**	**121.00**	**1.00**	**13.01**	**13.0**	**1.0m @ 13.0 g/t**
	WARC26005								125.00	129.00	4.00	0.86	3.4	4.0m @ 0.9 g/t
	WARC26005								Incl 125.00	127.00	2.00	1.09	2.2	2.0m @ 1.1 g/t
	WARC26005								133.00	134.00	1.00	0.62	0.6	1.0m @ 0.6 g/t
	WARC26005								139.00	143.00	4.00	1.27	5.1	4.0m @ 1.3 g/t
	WARC26005								Incl 140.00	143.00	3.00	1.42	4.3	3.0m @ 1.4 g/t
	WARC26005								146.00	147.00	1.00	0.86	0.9	1.0m @ 0.9 g/t
	WARC26005								150.00	151.00	1.00	0.56	0.6	1.0m @ 0.6 g/t
	WARC26005								155.00	156.00	1.00	0.94	0.9	1.0m @ 0.9 g/t
	WARC26005								166.00	167.00	1.00	1.21	1.2	1.0m @ 1.2 g/t
	WARC26005								209.00	212.00	3.00	1.29	3.9	3.0m @ 1.3 g/t
	WARC26005								Incl 209.00	210.00	1.00	2.67	2.7	1.0m @ 2.7 g/t
	WARC26005								219.00	220.00	1.00	8.46	8.5	1.0m @ 8.5 g/t

For personal use only

Project	Hole ID	MGA North	MGA East	RL	Azi	Dip	End Depth	Hole Type	Depth From	Depth To	Interval	Grade	Gram Metres	Au g/t interval
	WARC26005								231.00	232.00	1.00	0.84	0.8	1.0m @ 0.8 g/t
	WARC26005								245.00	252.00	7.00	1.30	9.1	7.0m @ 1.3 g/t
	WARC26005								Incl 245.00	248.00	3.00	2.26	6.8	3.0m @ 2.3 g/t
	WARC26005								255.00	257.00	2.00	0.78	1.6	2.0m @ 0.8 g/t
	WARC26005								264.00	267.00	3.00	0.96	2.9	3.0m @ 1.0 g/t
	WARC26005								Incl 264.00	265.00	1.00	1.47	1.5	1.0m @ 1.5 g/t
	WARC26005								270.00	271.00	1.00	0.58	0.6	1.0m @ 0.6 g/t
ROUND DAM	WARC26006	6662375	273541	452	63	-65	252	RC	**74.00**	**78.00**	**4.00**	**2.77**	**11.1**	**4.0m @ 2.8 g/t**
	WARC26006								Incl 74.00	75.00	1.00	9.58	9.6	1.0m @ 9.6 g/t
	WARC26006								94.00	98.00	4.00	0.86	3.4	4.0m @ 0.9 g/t
	WARC26006								Incl 94.00	95.00	1.00	1.14	1.1	1.0m @ 1.1 g/t
	WARC26006								Incl 97.00	98.00	1.00	1.36	1.4	1.0m @ 1.4 g/t
	WARC26006								104.00	109.00	5.00	0.78	3.9	5.0m @ 0.8 g/t
	WARC26006								Incl 108.00	109.00	1.00	2.12	2.1	1.0m @ 2.1 g/t
	WARC26006								112.00	117.00	5.00	0.71	3.6	5.0m @ 0.7 g/t
	WARC26006								Incl 112.00	113.00	1.00	1.23	1.2	1.0m @ 1.2 g/t
	WARC26006								Incl 116.00	117.00	1.00	1.02	1.0	1.0m @ 1.0 g/t
	WARC26006								120.00	123.00	3.00	1.69	5.1	3.0m @ 1.7 g/t
	WARC26006								Incl 120.00	121.00	1.00	3.93	3.9	1.0m @ 3.9 g/t
	WARC26006								128.00	132.00	4.00	1.27	5.1	4.0m @ 1.3 g/t
	WARC26006								135.00	136.00	1.00	0.57	0.6	1.0m @ 0.6 g/t
	WARC26006								139.00	140.00	1.00	0.57	0.6	1.0m @ 0.6 g/t
	WARC26006								173.00	176.00	3.00	0.77	2.3	3.0m @ 0.8 g/t
	WARC26006								Incl 175.00	176.00	1.00	1.27	1.3	1.0m @ 1.3 g/t
	WARC26006								184.00	186.00	2.00	1.89	3.8	2.0m @ 1.9 g/t
	WARC26006								Incl 184.00	185.00	1.00	2.89	2.9	1.0m @ 2.9 g/t
	WARC26006								196.00	198.00	2.00	1.22	2.4	2.0m @ 1.2 g/t
	WARC26006								Incl 197.00	198.00	1.00	1.63	1.6	1.0m @ 1.6 g/t
	WARC26006								**207.00**	**219.00**	**12.00**	**0.89**	**10.7**	**12.0m @ 0.9 g/t**
	WARC26006								Incl 207.00	211.00	4.00	1.17	4.7	4.0m @ 1.2 g/t
	WARC26006								Incl 213.00	214.00	1.00	1.13	1.1	1.0m @ 1.1 g/t
	WARC26006								Incl 215.00	216.00	1.00	1.16	1.2	1.0m @ 1.2 g/t
	WARC26006								Incl 218.00	219.00	1.00	1.35	1.4	1.0m @ 1.4 g/t
	WARC26006								222.00	224.00	2.00	0.65	1.3	2.0m @ 0.6 g/t
ROUND DAM	WARC26007	6662396	273508	453	64	-63	288	RC	130.00	131.00	1.00	1.10	1.1	1.0m @ 1.1 g/t
	WARC26007								**134.00**	**141.00**	**7.00**	**2.26**	**15.8**	**7.0m @ 2.3 g/t**
	WARC26007								**Incl 135.00**	**139.00**	**4.00**	**3.51**	**14.0**	**4.0m @ 3.5 g/t**
	WARC26007								145.00	147.00	2.00	1.27	2.5	2.0m @ 1.3 g/t
	WARC26007								Incl 145.00	146.00	1.00	1.81	1.8	1.0m @ 1.8 g/t
	WARC26007								167.00	169.00	2.00	1.02	2.0	2.0m @ 1.0 g/t
	WARC26007								Incl 167.00	168.00	1.00	1.51	1.5	1.0m @ 1.5 g/t
	WARC26007								202.00	204.00	2.00	0.82	1.6	2.0m @ 0.8 g/t
	WARC26007								216.00	223.00	7.00	0.83	5.8	7.0m @ 0.8 g/t
	WARC26007								Incl 216.00	217.00	1.00	1.37	1.4	1.0m @ 1.4 g/t
	WARC26007								Incl 221.00	222.00	1.00	1.49	1.5	1.0m @ 1.5 g/t
	WARC26007								230.00	231.00	1.00	0.59	0.6	1.0m @ 0.6 g/t
	WARC26007								**245.00**	**260.00**	**15.00**	**1.52**	**22.8**	**15.0m @ 1.5 g/t**
	WARC26007								**Incl 246.00**	**254.00**	**8.00**	**2.20**	**17.6**	**8.0m @ 2.2 g/t**
	WARC26007								263.00	264.00	1.00	2.25	2.3	1.0m @ 2.3 g/t

For personal use only

Project	Hole ID	MGA North	MGA East	RL	Azi	Dip	End Depth	Hole Type	Depth From	Depth To	Interval	Grade	Gram Metres	Au g/t interval
ROUND DAM	WARC26008	6662420	273560	452	81	-72	234	RC	21.00	22.00	1.00	0.75	0.8	1.0m @ 0.8 g/t
	WARC26008								**42.00**	**46.00**	**4.00**	**4.54**	**18.2**	**4.0m @ 4.5 g/t**
	WARC26008								51.00	52.00	1.00	0.84	0.8	1.0m @ 0.8 g/t
	WARC26008								71.00	72.00	1.00	1.39	1.4	1.0m @ 1.4 g/t
	WARC26008								78.00	79.00	1.00	0.76	0.8	1.0m @ 0.8 g/t
	WARC26008								84.00	89.00	5.00	1.92	9.6	5.0m @ 1.9 g/t
	WARC26008								92.00	94.00	2.00	0.88	1.8	2.0m @ 0.9 g/t
	WARC26008								Incl 93.00	94.00	1.00	1.16	1.2	1.0m @ 1.2 g/t
	WARC26008								173.00	174.00	1.00	0.60	0.6	1.0m @ 0.6 g/t
	WARC26008								182.00	187.00	5.00	0.73	3.6	5.0m @ 0.7 g/t
	WARC26008								Incl 184.00	186.00	2.00	1.22	2.4	2.0m @ 1.2 g/t
	WARC26008								194.00	201.00	7.00	1.08	7.5	7.0m @ 1.1 g/t
	WARC26008								Incl 194.00	195.00	1.00	3.18	3.2	1.0m @ 3.2 g/t
	WARC26008								Incl 198.00	199.00	1.00	1.21	1.2	1.0m @ 1.2 g/t
	WARC26008								204.00	213.00	9.00	0.73	6.6	9.0m @ 0.7 g/t
	WARC26008								Incl 204.00	205.00	1.00	1.53	1.5	1.0m @ 1.5 g/t
	WARC26008								Incl 207.00	208.00	1.00	1.37	1.4	1.0m @ 1.4 g/t
ROUND DAM	WARC26009	6662422	273563	452	69	-55	204	RC	13.00	14.00	1.00	0.50	0.5	1.0m @ 0.5 g/t
	WARC26009								32.00	34.00	2.00	1.09	2.2	2.0m @ 1.1 g/t
	WARC26009								Incl 32.00	33.00	1.00	1.34	1.3	1.0m @ 1.3 g/t
	WARC26009								49.00	50.00	1.00	4.27	4.3	1.0m @ 4.3 g/t
	WARC26009								59.00	61.00	2.00	0.84	1.7	2.0m @ 0.8 g/t
	WARC26009								114.00	115.00	1.00	0.91	0.9	1.0m @ 0.9 g/t
	WARC26009								122.00	123.00	1.00	0.71	0.7	1.0m @ 0.7 g/t
	WARC26009								126.00	128.00	2.00	0.57	1.1	2.0m @ 0.6 g/t
	WARC26009								133.00	141.00	8.00	0.72	5.8	8.0m @ 0.7 g/t
	WARC26009								Incl 137.00	138.00	1.00	1.08	1.1	1.0m @ 1.1 g/t
	WARC26009								Incl 139.00	141.00	2.00	1.25	2.5	2.0m @ 1.2 g/t
	WARC26009								146.00	148.00	2.00	0.51	1.0	2.0m @ 0.5 g/t
ROUND DAM	WARC26010	6662450	273572	451	78	-80	102	RC	26.00	28.00	2.00	1.25	2.5	2.0m @ 1.3 g/t
	WARC26010								Incl 27.00	28.00	1.00	1.82	1.8	1.0m @ 1.8 g/t
	WARC26010								47.00	48.00	1.00	1.43	1.4	1.0m @ 1.4 g/t
	WARC26010								65.00	66.00	1.00	0.55	0.6	1.0m @ 0.6 g/t
	WARC26010								69.00	70.00	1.00	0.57	0.6	1.0m @ 0.6 g/t
	WARC26010								72.00	73.00	1.00	0.52	0.5	1.0m @ 0.5 g/t
	WARC26010								95.00	97.00	2.00	0.96	1.9	2.0m @ 1.0 g/t
	WARC26010								Incl 96.00	97.00	1.00	1.18	1.2	1.0m @ 1.2 g/t
ROUND DAM	WARC26011	6662466	273482	453	77	-64	282	RC	96.00	97.00	1.00	0.51	0.5	1.0m @ 0.5 g/t
	WARC26011								99.00	100.00	1.00	0.62	0.6	1.0m @ 0.6 g/t
	WARC26011								109.00	110.00	1.00	0.57	0.6	1.0m @ 0.6 g/t
	WARC26011								120.00	126.00	6.00	1.14	6.8	6.0m @ 1.1 g/t
	WARC26011								Incl 120.00	121.00	1.00	2.60	2.6	1.0m @ 2.6 g/t
	WARC26011								Incl 124.00	125.00	1.00	2.14	2.1	1.0m @ 2.1 g/t
	WARC26011								129.00	130.00	1.00	0.61	0.6	1.0m @ 0.6 g/t
	WARC26011								135.00	139.00	4.00	0.69	2.7	4.0m @ 0.7 g/t
	WARC26011								150.00	156.00	6.00	0.90	5.4	6.0m @ 0.9 g/t
	WARC26011								Incl 151.00	152.00	1.00	2.98	3.0	1.0m @ 3.0 g/t
	WARC26011								192.00	197.00	5.00	1.19	5.9	5.0m @ 1.2 g/t
	WARC26011								Incl 193.00	197.00	4.00	1.32	5.3	4.0m @ 1.3 g/t

For personal use only

Project	Hole ID	MGA North	MGA East	RL	Azi	Dip	End Depth	Hole Type	Depth From	Depth To	Interval	Grade	Gram Metres	Au g/t interval
	WARC26011								213.00	224.00	11.00	0.68	7.5	11.0m @ 0.7 g/t
	WARC26011								Incl 213.00	214.00	1.00	1.92	1.9	1.0m @ 1.9 g/t
	WARC26011								235.00	236.00	1.00	1.41	1.4	1.0m @ 1.4 g/t
	WARC26011								242.00	243.00	1.00	0.99	1.0	1.0m @ 1.0 g/t
	WARC26011								248.00	251.00	3.00	0.63	1.9	3.0m @ 0.6 g/t
	WARC26011								Incl 248.00	249.00	1.00	1.21	1.2	1.0m @ 1.2 g/t
	WARC26011								**261.00**	**274.00**	**13.00**	**1.17**	**15.2**	**13.0m @ 1.2 g/t**
	WARC26011								Incl 262.00	265.00	3.00	2.25	6.7	3.0m @ 2.2 g/t
	WARC26011								Incl 268.00	270.00	2.00	1.97	3.9	2.0m @ 2.0 g/t
ROUND DAM	WARC26012	6662468	273495	453	81	-62	246	RC	72.00	74.00	2.00	0.79	1.6	2.0m @ 0.8 g/t
	WARC26012								89.00	90.00	1.00	1.19	1.2	1.0m @ 1.2 g/t
	WARC26012								97.00	105.00	8.00	0.65	5.2	8.0m @ 0.6 g/t
	WARC26012								Incl 98.00	99.00	1.00	1.09	1.1	1.0m @ 1.1 g/t
	WARC26012								Incl 104.00	105.00	1.00	1.11	1.1	1.0m @ 1.1 g/t
	WARC26012								110.00	119.00	9.00	1.09	9.8	9.0m @ 1.1 g/t
	WARC26012								Incl 110.00	117.00	7.00	1.27	8.9	7.0m @ 1.3 g/t
	WARC26012								173.00	175.00	2.00	0.68	1.4	2.0m @ 0.7 g/t
	WARC26012								193.00	196.00	3.00	1.37	4.1	3.0m @ 1.4 g/t
	WARC26012								Incl 195.00	196.00	1.00	3.31	3.3	1.0m @ 3.3 g/t
	WARC26012								**200.00**	**211.00**	**11.00**	**1.91**	**21.0**	**11.0m @ 1.9 g/t**
	WARC26012								**Incl 200.00**	**210.00**	**10.00**	**2.03**	**20.3**	**10.0m @ 2.0 g/t**
	WARC26012								225.00	229.00	4.00	1.27	5.1	4.0m @ 1.3 g/t
	WARC26012								Incl 225.00	227.00	2.00	1.63	3.3	2.0m @ 1.6 g/t
	WARC26012								241.00	246.00	5.00	1.07	5.4	5.0m @ 1.1 g/t
	WARC26012								Incl 241.00	244.00	3.00	1.27	3.8	3.0m @ 1.3 g/t
ROUND DAM	WARC26013	6662472	273543	452	74	-60	216	RC	13.00	14.00	1.00	2.08	2.1	1.0m @ 2.1 g/t
	WARC26013								**45.00**	**49.00**	**4.00**	**2.70**	**10.8**	**4.0m @ 2.7 g/t**
	WARC26013								53.00	55.00	2.00	0.76	1.5	2.0m @ 0.8 g/t
	WARC26013								58.00	60.00	2.00	0.72	1.4	2.0m @ 0.7 g/t
	WARC26013								63.00	64.00	1.00	0.96	1.0	1.0m @ 1.0 g/t
	WARC26013								75.00	77.00	2.00	1.48	3.0	2.0m @ 1.5 g/t
	WARC26013								Incl 75.00	76.00	1.00	2.21	2.2	1.0m @ 2.2 g/t
	WARC26013								112.00	113.00	1.00	0.59	0.6	1.0m @ 0.6 g/t
	WARC26013								126.00	128.00	2.00	1.02	2.0	2.0m @ 1.0 g/t
	WARC26013								Incl 127.00	128.00	1.00	1.13	1.1	1.0m @ 1.1 g/t
	WARC26013								**145.00**	**150.00**	**5.00**	**7.58**	**37.9**	**5.0m @ 7.6 g/t**
	WARC26013								**Incl 146.00**	**148.00**	**2.00**	**17.90**	**35.8**	**2.0m @ 17.9 g/t**
	WARC26013								161.00	162.00	1.00	0.63	0.6	1.0m @ 0.6 g/t
ROUND DAM	WARC26014	6662472	273519	452	80	-62	222	RC	45.00	47.00	2.00	3.35	6.7	2.0m @ 3.4 g/t
	WARC26014								Incl 45.00	46.00	1.00	6.17	6.2	1.0m @ 6.2 g/t
	WARC26014								63.00	64.00	1.00	0.74	0.7	1.0m @ 0.7 g/t
	WARC26014								73.00	77.00	4.00	1.15	4.6	4.0m @ 1.2 g/t
	WARC26014								Incl 75.00	76.00	1.00	2.07	2.1	1.0m @ 2.1 g/t
	WARC26014								82.00	88.00	6.00	1.13	6.8	6.0m @ 1.1 g/t
	WARC26014								Incl 82.00	83.00	1.00	3.83	3.8	1.0m @ 3.8 g/t
	WARC26014								Incl 87.00	88.00	1.00	1.26	1.3	1.0m @ 1.3 g/t
	WARC26014								105.00	106.00	1.00	0.67	0.7	1.0m @ 0.7 g/t
	WARC26014								107.00	108.00	1.00	0.59	0.6	1.0m @ 0.6 g/t
	WARC26014								111.00	112.00	1.00	1.86	1.9	1.0m @ 1.9 g/t

For personal use only

Project	Hole ID	MGA North	MGA East	RL	Azi	Dip	End Depth	Hole Type	Depth From	Depth To	Interval	Grade	Gram Metres	Au g/t interval
	WARC26014								153.00	155.00	2.00	0.86	1.7	2.0m @ 0.9 g/t
	WARC26014								181.00	187.00	6.00	1.65	9.9	6.0m @ 1.6 g/t
	WARC26014								Incl 181.00	183.00	2.00	3.89	7.8	2.0m @ 3.9 g/t
	WARC26014								192.00	193.00	1.00	1.36	1.4	1.0m @ 1.4 g/t
	WARC26014								210.00	214.00	4.00	0.57	2.3	4.0m @ 0.6 g/t
ROUND DAM	WARC26015	6662481	273574	452	81	-61	174	RC	10.00	11.00	1.00	0.86	0.9	1.0m @ 0.9 g/t
	WARC26015								18.00	20.00	2.00	1.42	2.8	2.0m @ 1.4 g/t
	WARC26015								Incl 18.00	19.00	1.00	2.07	2.1	1.0m @ 2.1 g/t
	WARC26015								**37.00**	**42.00**	**5.00**	**4.26**	**21.3**	**5.0m @ 4.3 g/t**
	WARC26015								**Incl 41.00**	**42.00**	**1.00**	**19.84**	**19.8**	**1.0m @ 19.8 g/t**
	WARC26015								45.00	46.00	1.00	0.68	0.7	1.0m @ 0.7 g/t
	WARC26015								77.00	78.00	1.00	0.71	0.7	1.0m @ 0.7 g/t
	WARC26015								**81.00**	**83.00**	**2.00**	**7.10**	**14.2**	**2.0m @ 7.1 g/t**
	WARC26015								91.00	92.00	1.00	0.60	0.6	1.0m @ 0.6 g/t
	WARC26015								95.00	96.00	1.00	0.50	0.5	1.0m @ 0.5 g/t
	WARC26015								115.00	116.00	1.00	1.80	1.8	1.0m @ 1.8 g/t
	WARC26015								132.00	133.00	1.00	0.52	0.5	1.0m @ 0.5 g/t
	WARC26015								139.00	140.00	1.00	0.89	0.9	1.0m @ 0.9 g/t
ROUND DAM	WARC26016	6662491	273600	451	80	-60	144	RC	11.00	13.00	2.00	0.74	1.5	2.0m @ 0.7 g/t
	WARC26016								72.00	73.00	1.00	1.22	1.2	1.0m @ 1.2 g/t
	WARC26016								90.00	91.00	1.00	0.50	0.5	1.0m @ 0.5 g/t
	WARC26016								93.00	94.00	1.00	0.84	0.8	1.0m @ 0.8 g/t
ROUND DAM	WARC26017	6662491	273476	453	77	-59	246	RC	54.00	55.00	1.00	0.76	0.8	1.0m @ 0.8 g/t
	WARC26017								90.00	91.00	1.00	0.52	0.5	1.0m @ 0.5 g/t
	WARC26017								**104.00**	**113.00**	**9.00**	**1.15**	**10.4**	**9.0m @ 1.2 g/t**
	WARC26017								Incl 107.00	111.00	4.00	1.94	7.8	4.0m @ 1.9 g/t
	WARC26017								119.00	120.00	1.00	0.89	0.9	1.0m @ 0.9 g/t
	WARC26017								125.00	126.00	1.00	1.47	1.5	1.0m @ 1.5 g/t
	WARC26017								138.00	140.00	2.00	1.28	2.6	2.0m @ 1.3 g/t
	WARC26017								174.00	175.00	1.00	0.59	0.6	1.0m @ 0.6 g/t
	WARC26017								182.00	187.00	5.00	1.82	9.1	5.0m @ 1.8 g/t
	WARC26017								196.00	197.00	1.00	0.59	0.6	1.0m @ 0.6 g/t
	WARC26017								214.00	215.00	1.00	1.93	1.9	1.0m @ 1.9 g/t
	WARC26017								227.00	228.00	1.00	1.13	1.1	1.0m @ 1.1 g/t
	WARC26017								237.00	240.00	3.00	0.67	2.0	3.0m @ 0.7 g/t
ROUND DAM	WARC26018	6662504	273643	451	80	-60	84	RC	41.00	42.00	1.00	0.64	0.6	1.0m @ 0.6 g/t
	WARC26018								45.00	46.00	1.00	1.82	1.8	1.0m @ 1.8 g/t
ROUND DAM	WARC26019	6662508	273532	452	81	-61	180	RC	**11.00**	**18.00**	**7.00**	**1.89**	**13.2**	**7.0m @ 1.9 g/t**
	WARC26019								25.00	28.00	3.00	0.70	2.1	3.0m @ 0.7 g/t
	WARC26019								39.00	41.00	2.00	4.24	8.5	2.0m @ 4.2 g/t
	WARC26019								Incl 39.00	40.00	1.00	7.81	7.8	1.0m @ 7.8 g/t
	WARC26019								**45.00**	**50.00**	**5.00**	**2.89**	**14.5**	**5.0m @ 2.9 g/t**
	WARC26019								**Incl 47.00**	**50.00**	**3.00**	**4.51**	**13.5**	**3.0m @ 4.5 g/t**
	WARC26019								54.00	57.00	3.00	2.32	7.0	3.0m @ 2.3 g/t
	WARC26019								Incl 55.00	57.00	2.00	3.14	6.3	2.0m @ 3.1 g/t
	WARC26019								**61.00**	**67.00**	**6.00**	**3.55**	**21.3**	**6.0m @ 3.5 g/t**
	WARC26019								**Incl 61.00**	**62.00**	**1.00**	**19.69**	**19.7**	**1.0m @ 19.7 g/t**
	WARC26019								81.00	82.00	1.00	0.63	0.6	1.0m @ 0.6 g/t
	WARC26019								113.00	116.00	3.00	0.73	2.2	3.0m @ 0.7 g/t

For personal use only

Project	Hole ID	MGA North	MGA East	RL	Azi	Dip	End Depth	Hole Type	Depth From	Depth To	Interval	Grade	Gram Metres	Au g/t interval
	WARC26019								Incl 115.00	116.00	1.00	1.47	1.5	1.0m @ 1.5 g/t
	WARC26019								123.00	124.00	1.00	0.62	0.6	1.0m @ 0.6 g/t
	WARC26019								127.00	128.00	1.00	2.56	2.6	1.0m @ 2.6 g/t
	WARC26019								148.00	149.00	1.00	0.69	0.7	1.0m @ 0.7 g/t
	WARC26019								151.00	152.00	1.00	0.50	0.5	1.0m @ 0.5 g/t
	WARC26019								162.00	163.00	1.00	0.88	0.9	1.0m @ 0.9 g/t
	WARC26019								177.00	178.00	1.00	1.07	1.1	1.0m @ 1.1 g/t
ROUND DAM	WARC26020	6662523	273491	453	80	-63	240	RC	59.00	60.00	1.00	0.63	0.6	1.0m @ 0.6 g/t
	WARC26020								64.00	65.00	1.00	0.61	0.6	1.0m @ 0.6 g/t
	WARC26020								68.00	70.00	2.00	1.52	3.0	2.0m @ 1.5 g/t
	WARC26020								Incl 68.00	69.00	1.00	2.39	2.4	1.0m @ 2.4 g/t
	WARC26020								**80.00**	**90.00**	**10.00**	**1.17**	**11.7**	**10.0m @ 1.2 g/t**
	WARC26020								93.00	97.00	4.00	2.29	9.1	4.0m @ 2.3 g/t
	WARC26020								111.00	115.00	4.00	0.56	2.2	4.0m @ 0.6 g/t
	WARC26020								127.00	128.00	1.00	0.70	0.7	1.0m @ 0.7 g/t
	WARC26020								151.00	154.00	3.00	2.74	8.2	3.0m @ 2.7 g/t
	WARC26020								Incl 151.00	153.00	2.00	3.80	7.6	2.0m @ 3.8 g/t
	WARC26020								157.00	165.00	8.00	1.25	10.0	8.0m @ 1.2 g/t
	WARC26020								Incl 161.00	165.00	4.00	1.88	7.5	4.0m @ 1.9 g/t
	WARC26020								178.00	180.00	2.00	0.88	1.8	2.0m @ 0.9 g/t
	WARC26020								202.00	204.00	2.00	2.05	4.1	2.0m @ 2.0 g/t
	WARC26020								Incl 203.00	204.00	1.00	3.20	3.2	1.0m @ 3.2 g/t
	WARC26020								213.00	214.00	1.00	0.50	0.5	1.0m @ 0.5 g/t
	WARC26020								221.00	223.00	2.00	0.71	1.4	2.0m @ 0.7 g/t
ROUND DAM	WARC26021	6662534	273532	452	80	-61	204	RC	25.00	30.00	5.00	1.06	5.3	5.0m @ 1.1 g/t
	WARC26021								Incl 25.00	27.00	2.00	1.50	3.0	2.0m @ 1.5 g/t
	WARC26021								34.00	38.00	4.00	0.91	3.6	4.0m @ 0.9 g/t
	WARC26021								Incl 34.00	37.00	3.00	1.05	3.1	3.0m @ 1.0 g/t
	WARC26021								45.00	46.00	1.00	1.05	1.1	1.0m @ 1.1 g/t
	WARC26021								49.00	50.00	1.00	1.96	2.0	1.0m @ 2.0 g/t
	WARC26021								60.00	61.00	1.00	3.42	3.4	1.0m @ 3.4 g/t
	WARC26021								64.00	65.00	1.00	1.35	1.4	1.0m @ 1.4 g/t
	WARC26021								71.00	72.00	1.00	0.60	0.6	1.0m @ 0.6 g/t
	WARC26021								100.00	101.00	1.00	1.96	2.0	1.0m @ 2.0 g/t
	WARC26021								104.00	105.00	1.00	2.57	2.6	1.0m @ 2.6 g/t
	WARC26021								108.00	109.00	1.00	0.71	0.7	1.0m @ 0.7 g/t
	WARC26021								117.00	118.00	1.00	0.63	0.6	1.0m @ 0.6 g/t
	WARC26021								141.00	146.00	5.00	0.99	5.0	5.0m @ 1.0 g/t
	WARC26021								Incl 141.00	143.00	2.00	1.98	4.0	2.0m @ 2.0 g/t
	WARC26021								155.00	157.00	2.00	1.52	3.0	2.0m @ 1.5 g/t
ROUND DAM	WARC26022	6662547	273587	452	80	-60	150	RC	42.00	43.00	1.00	0.79	0.8	1.0m @ 0.8 g/t
	WARC26022								95.00	96.00	1.00	0.64	0.6	1.0m @ 0.6 g/t
ROUND DAM	WARC26023	6662548	273624	451	81	-61	102	RC	6.00	9.00	3.00	1.48	4.5	3.0m @ 1.5 g/t
	WARC26023								Incl 6.00	7.00	1.00	2.94	2.9	1.0m @ 2.9 g/t
	WARC26023								28.00	29.00	1.00	1.05	1.1	1.0m @ 1.1 g/t
ROUND DAM	WARC26024	6662564	273512	453	79	-65	222	RC	36.00	37.00	1.00	0.71	0.7	1.0m @ 0.7 g/t
	WARC26024								40.00	41.00	1.00	0.82	0.8	1.0m @ 0.8 g/t
	WARC26024								48.00	49.00	1.00	1.07	1.1	1.0m @ 1.1 g/t
	WARC26024								60.00	62.00	2.00	1.10	2.2	2.0m @ 1.1 g/t

For personal use only

Project	Hole ID	MGA North	MGA East	RL	Azi	Dip	End Depth	Hole Type	Depth From	Depth To	Interval	Grade	Gram Metres	Au g/t interval
	WARC26024								Incl 61.00	62.00	1.00	1.26	1.3	1.0m @ 1.3 g/t
	WARC26024								77.00	80.00	3.00	1.69	5.1	3.0m @ 1.7 g/t
	WARC26024								122.00	123.00	1.00	1.55	1.6	1.0m @ 1.6 g/t
	WARC26024								133.00	140.00	7.00	1.16	8.1	7.0m @ 1.2 g/t
	WARC26024								Incl 133.00	135.00	2.00	2.35	4.7	2.0m @ 2.3 g/t
	WARC26024								Incl 139.00	140.00	1.00	1.27	1.3	1.0m @ 1.3 g/t
	WARC26024								146.00	147.00	1.00	0.86	0.9	1.0m @ 0.9 g/t
	WARC26024								**167.00**	**174.00**	**7.00**	**3.79**	**26.5**	**7.0m @ 3.8 g/t**
	WARC26024								**Incl 168.00**	**174.00**	**6.00**	**4.33**	**26.0**	**6.0m @ 4.3 g/t**
ROUND DAM	WARC26025	6662566	273554	452	80	-60	174	RC	18.00	19.00	1.00	0.86	0.9	1.0m @ 0.9 g/t
	WARC26025								30.00	31.00	1.00	0.55	0.6	1.0m @ 0.6 g/t
	WARC26025								70.00	71.00	1.00	0.82	0.8	1.0m @ 0.8 g/t
	WARC26025								112.00	113.00	1.00	1.01	1.0	1.0m @ 1.0 g/t
	WARC26025								118.00	119.00	1.00	1.70	1.7	1.0m @ 1.7 g/t
ROUND DAM	WARC26026	6662576	273609	451	81	-60	120	RC	10.00	12.00	2.00	0.86	1.7	2.0m @ 0.9 g/t
	WARC26026								Incl 10.00	11.00	1.00	1.21	1.2	1.0m @ 1.2 g/t
	WARC26026								31.00	33.00	2.00	0.61	1.2	2.0m @ 0.6 g/t
	WARC26026								34.00	35.00	1.00	0.50	0.5	1.0m @ 0.5 g/t
ROUND DAM	WARC26027	6662579	273493	453	80	-62	246	RC	28.00	29.00	1.00	0.52	0.5	1.0m @ 0.5 g/t
	WARC26027								38.00	39.00	1.00	0.53	0.5	1.0m @ 0.5 g/t
	WARC26027								54.00	58.00	4.00	2.32	9.3	4.0m @ 2.3 g/t
	WARC26027								90.00	96.00	6.00	1.10	6.6	6.0m @ 1.1 g/t
	WARC26027								Incl 93.00	96.00	3.00	1.84	5.5	3.0m @ 1.8 g/t
	WARC26027								103.00	104.00	1.00	0.54	0.5	1.0m @ 0.5 g/t
	WARC26027								**140.00**	**152.00**	**12.00**	**6.66**	**79.9**	**12.0m @ 6.7 g/t**
	WARC26027								**Incl 142.00**	**152.00**	**10.00**	**7.88**	**78.8**	**10.0m @ 7.9 g/t**
	WARC26027								**172.00**	**180.00**	**8.00**	**1.72**	**13.8**	**8.0m @ 1.7 g/t**
	WARC26027								**Incl 174.00**	**179.00**	**5.00**	**2.49**	**12.4**	**5.0m @ 2.5 g/t**
	WARC26027								184.00	185.00	1.00	0.67	0.7	1.0m @ 0.7 g/t
	WARC26027								202.00	203.00	1.00	1.45	1.5	1.0m @ 1.5 g/t
ROUND DAM	WARC26028	6662584	273520	452	81	-56	180	RC	21.00	25.00	4.00	1.53	6.1	4.0m @ 1.5 g/t
	WARC26028								Incl 21.00	23.00	2.00	2.55	5.1	2.0m @ 2.6 g/t
	WARC26028								36.00	42.00	6.00	0.85	5.1	6.0m @ 0.9 g/t
	WARC26028								Incl 36.00	37.00	1.00	2.46	2.5	1.0m @ 2.5 g/t
	WARC26028								46.00	48.00	2.00	1.12	2.2	2.0m @ 1.1 g/t
	WARC26028								**96.00**	**103.00**	**7.00**	**3.99**	**27.9**	**7.0m @ 4.0 g/t**
	WARC26028								**Incl 96.00**	**99.00**	**3.00**	**8.15**	**24.5**	**3.0m @ 8.2 g/t**
	WARC26028								Incl 102.00	103.00	1.00	2.58	2.6	1.0m @ 2.6 g/t
	WARC26028								115.00	118.00	3.00	2.94	8.8	3.0m @ 2.9 g/t
	WARC26028								Incl 115.00	116.00	1.00	7.42	7.4	1.0m @ 7.4 g/t
	WARC26028								144.00	145.00	1.00	0.91	0.9	1.0m @ 0.9 g/t
ROUND DAM	WARC26030	6662589	273574	452	80	-60	156	RC	7.00	8.00	1.00	1.92	1.9	1.0m @ 1.9 g/t
	WARC26030								13.00	15.00	2.00	1.11	2.2	2.0m @ 1.1 g/t
	WARC26030								Incl 14.00	15.00	1.00	1.62	1.6	1.0m @ 1.6 g/t
	WARC26030								44.00	53.00	9.00	0.56	5.1	9.0m @ 0.6 g/t
	WARC26030								Incl 44.00	45.00	1.00	1.17	1.2	1.0m @ 1.2 g/t
	WARC26030								66.00	68.00	2.00	1.00	2.0	2.0m @ 1.0 g/t
	WARC26030								Incl 66.00	67.00	1.00	1.23	1.2	1.0m @ 1.2 g/t
	WARC26030								90.00	91.00	1.00	0.54	0.5	1.0m @ 0.5 g/t

For personal use only

Project	Hole ID	MGA North	MGA East	RL	Azi	Dip	End Depth	Hole Type	Depth From	Depth To	Interval	Grade	Gram Metres	Au g/t interval
ROUND DAM	WARC26031	6662608	273503	452	80	-60	240	RC	14.00	19.00	5.00	0.72	3.6	5.0m @ 0.7 g/t
	WARC26031								Incl 15.00	16.00	1.00	1.67	1.7	1.0m @ 1.7 g/t
	WARC26031								28.00	29.00	1.00	0.77	0.8	1.0m @ 0.8 g/t
	WARC26031								31.00	32.00	1.00	0.58	0.6	1.0m @ 0.6 g/t
	WARC26031								33.00	34.00	1.00	0.57	0.6	1.0m @ 0.6 g/t
	WARC26031								37.00	46.00	9.00	0.89	8.0	9.0m @ 0.9 g/t
	WARC26031								Incl 37.00	40.00	3.00	1.50	4.5	3.0m @ 1.5 g/t
	WARC26031								59.00	61.00	2.00	0.85	1.7	2.0m @ 0.8 g/t
	WARC26031								65.00	66.00	1.00	0.60	0.6	1.0m @ 0.6 g/t
	WARC26031								75.00	78.00	3.00	0.79	2.4	3.0m @ 0.8 g/t
	WARC26031								Incl 75.00	76.00	1.00	1.54	1.5	1.0m @ 1.5 g/t
	WARC26031								111.00	118.00	7.00	0.53	3.7	7.0m @ 0.5 g/t
	WARC26031								Incl 111.00	112.00	1.00	1.59	1.6	1.0m @ 1.6 g/t
	WARC26031								121.00	127.00	6.00	0.61	3.7	6.0m @ 0.6 g/t
	WARC26031								Incl 126.00	127.00	1.00	1.33	1.3	1.0m @ 1.3 g/t
	WARC26031								130.00	131.00	1.00	7.05	7.1	1.0m @ 7.1 g/t
	WARC26031								148.00	149.00	1.00	0.57	0.6	1.0m @ 0.6 g/t
	WARC26031								160.00	161.00	1.00	1.65	1.7	1.0m @ 1.7 g/t
	WARC26031								184.00	185.00	1.00	0.60	0.6	1.0m @ 0.6 g/t
ROUND DAM	WARC26032	6662629	273470	452	80	-61	240	RC	46.00	48.00	2.00	1.28	2.6	2.0m @ 1.3 g/t
	WARC26032								Incl 46.00	47.00	1.00	1.67	1.7	1.0m @ 1.7 g/t
	WARC26032								55.00	60.00	5.00	0.97	4.9	5.0m @ 1.0 g/t
	WARC26032								Incl 58.00	60.00	2.00	2.06	4.1	2.0m @ 2.1 g/t
	WARC26032								65.00	68.00	3.00	1.18	3.5	3.0m @ 1.2 g/t
	WARC26032								Incl 65.00	66.00	1.00	2.65	2.7	1.0m @ 2.7 g/t
	WARC26032								79.00	80.00	1.00	5.63	5.6	1.0m @ 5.6 g/t
	WARC26032								85.00	89.00	4.00	1.06	4.2	4.0m @ 1.1 g/t
	WARC26032								111.00	112.00	1.00	1.57	1.6	1.0m @ 1.6 g/t
	WARC26032								142.00	143.00	1.00	2.22	2.2	1.0m @ 2.2 g/t
	WARC26032								150.00	155.00	5.00	0.84	4.2	5.0m @ 0.8 g/t
	WARC26032								Incl 150.00	151.00	1.00	1.50	1.5	1.0m @ 1.5 g/t
	WARC26032								Incl 154.00	155.00	1.00	1.10	1.1	1.0m @ 1.1 g/t
	WARC26032								**159.00**	**164.00**	**5.00**	**17.21**	**86.0**	**5.0m @ 17.2 g/t**
	WARC26032								**Incl 160.00**	**163.00**	**3.00**	**28.18**	**84.6**	**3.0m @ 28.2 g/t**
	WARC26032								175.00	183.00	8.00	0.57	4.5	8.0m @ 0.6 g/t
	WARC26032								Incl 176.00	177.00	1.00	1.36	1.4	1.0m @ 1.4 g/t
ROUND DAM	WARD26201	6662055	273567	456	81	-50	252	DDH	82.00	82.30	0.30	1.60	0.5	0.3m @ 1.6 g/t
	WARD26201								92.73	93.15	0.42	3.78	1.6	0.4m @ 3.8 g/t
	WARD26201								108.40	108.77	0.37	2.31	0.9	0.4m @ 2.3 g/t
	WARD26201								**115.02**	**121.00**	**5.98**	**2.46**	**14.7**	**6.0m @ 2.5 g/t**
	WARD26201								**Incl 118.00**	**121.00**	**3.00**	**4.51**	**13.5**	**3.0m @ 4.5 g/t**
	WARD26201								124.59	125.41	0.82	0.80	0.7	0.8m @ 0.8 g/t
	WARD26201								126.75	127.65	0.90	0.54	0.5	0.9m @ 0.5 g/t
	WARD26201								139.90	143.38	3.48	1.82	6.3	3.5m @ 1.8 g/t
	WARD26201								Incl 142.48	143.00	0.52	9.30	4.8	0.5m @ 9.3 g/t
	WARD26201								**148.77**	**149.25**	**0.48**	**38.92**	**18.7**	**0.5m @ 38.9 g/t**
	WARD26201								154.80	155.35	0.55	1.33	0.7	0.6m @ 1.3 g/t
	WARD26201								163.89	164.42	0.53	0.51	0.3	0.5m @ 0.5 g/t
	WARD26201								179.86	181.00	1.14	1.77	2.0	1.1m @ 1.8 g/t

For personal use only

Project	Hole ID	MGA North	MGA East	RL	Azi	Dip	End Depth	Hole Type	Depth From	Depth To	Interval	Grade	Gram Metres	Au g/t interval
	WARD26201								Incl 179.86	180.56	0.70	2.47	1.7	0.7m @ 2.5 g/t
	WARD26201								197.28	199.04	1.76	1.20	2.1	1.8m @ 1.2 g/t
	WARD26201								204.00	205.00	1.00	2.43	2.4	1.0m @ 2.4 g/t
	WARD26201								224.70	226.14	1.44	1.14	1.6	1.4m @ 1.1 g/t
ROUND DAM	WARR26209	6662324	273503	454	81	-51	270	RC	128.00	137.00	9.00	0.78	7.1	9.0m @ 0.8 g/t
	WARR26209								Incl 130.00	131.00	1.00	1.62	1.6	1.0m @ 1.6 g/t
	WARR26209								Incl 135.00	137.00	2.00	1.14	2.3	2.0m @ 1.1 g/t
	WARR26209								146.00	149.00	3.00	0.79	2.4	3.0m @ 0.8 g/t
	WARR26209								154.00	155.00	1.00	0.73	0.7	1.0m @ 0.7 g/t
	WARR26209								214.00	215.00	1.00	0.75	0.8	1.0m @ 0.8 g/t
	WARR26209								**225.00**	**237.00**	**12.00**	**1.28**	**15.4**	**12.0m @ 1.3 g/t**
	WARR26209								**Incl 225.00**	**234.00**	**9.00**	**1.57**	**14.2**	**9.0m @ 1.6 g/t**
	WARR26209								**240.00**	**247.00**	**7.00**	**1.50**	**10.5**	**7.0m @ 1.5 g/t**
	WARR26209								Incl 240.00	242.00	2.00	3.15	6.3	2.0m @ 3.1 g/t
	WARR26209								Incl 245.00	246.00	1.00	1.59	1.6	1.0m @ 1.6 g/t
ROUND DAM	WARR26210	6662294	273505	454	80	-55	270	RC	132.00	133.00	1.00	0.98	1.0	1.0m @ 1.0 g/t
	WARR26210								137.00	141.00	4.00	1.17	4.7	4.0m @ 1.2 g/t
	WARR26210								147.00	148.00	1.00	0.75	0.8	1.0m @ 0.8 g/t
	WARR26210								151.00	153.00	2.00	0.74	1.5	2.0m @ 0.7 g/t
	WARR26210								156.00	157.00	1.00	0.55	0.6	1.0m @ 0.6 g/t
	WARR26210								206.00	210.00	4.00	0.67	2.7	4.0m @ 0.7 g/t
	WARR26210								Incl 209.00	210.00	1.00	1.03	1.0	1.0m @ 1.0 g/t
	WARR26210								215.00	219.00	4.00	0.63	2.5	4.0m @ 0.6 g/t
	WARR26210								Incl 218.00	219.00	1.00	1.16	1.2	1.0m @ 1.2 g/t
	WARR26210								227.00	228.00	1.00	0.56	0.6	1.0m @ 0.6 g/t
	WARR26210								232.00	234.00	2.00	1.00	2.0	2.0m @ 1.0 g/t
	WARR26210								Incl 233.00	234.00	1.00	1.06	1.1	1.0m @ 1.1 g/t
	WARR26210								239.00	240.00	1.00	0.51	0.5	1.0m @ 0.5 g/t
	WARR26210								**243.00**	**259.00**	**16.00**	**0.90**	**14.4**	**16.0m @ 0.9 g/t**
	WARR26210								Incl 243.00	246.00	3.00	1.31	3.9	3.0m @ 1.3 g/t
	WARR26210								Incl 249.00	252.00	3.00	1.50	4.5	3.0m @ 1.5 g/t
ROUND DAM	WARR26211	6662278	273539	454	78	-60	246	RC	126.00	127.00	1.00	0.68	0.7	1.0m @ 0.7 g/t
ROUND DAM	WARR26212	6662242	273545	454	77	-61	258	RC	86.00	87.00	1.00	1.70	1.7	1.0m @ 1.7 g/t
	WARR26212								95.00	97.00	2.00	1.07	2.1	2.0m @ 1.1 g/t
	WARR26212								Incl 96.00	97.00	1.00	1.24	1.2	1.0m @ 1.2 g/t
	WARR26212								103.00	106.00	3.00	1.48	4.4	3.0m @ 1.5 g/t
	WARR26212								Incl 103.00	104.00	1.00	2.95	3.0	1.0m @ 3.0 g/t
	WARR26212								109.00	110.00	1.00	0.81	0.8	1.0m @ 0.8 g/t
	WARR26212								115.00	122.00	7.00	1.19	8.3	7.0m @ 1.2 g/t
	WARR26212								Incl 115.00	120.00	5.00	1.43	7.1	5.0m @ 1.4 g/t
	WARR26212								125.00	126.00	1.00	1.23	1.2	1.0m @ 1.2 g/t
	WARR26212								129.00	130.00	1.00	0.70	0.7	1.0m @ 0.7 g/t
	WARR26212								133.00	135.00	2.00	1.57	3.1	2.0m @ 1.6 g/t
	WARR26212								141.00	143.00	2.00	0.88	1.8	2.0m @ 0.9 g/t
	WARR26212								Incl 141.00	142.00	1.00	1.23	1.2	1.0m @ 1.2 g/t
	WARR26212								202.00	203.00	1.00	3.65	3.7	1.0m @ 3.7 g/t
	WARR26212								**219.00**	**246.00**	**27.00**	**2.11**	**57.0**	**27.0m @ 2.1 g/t**
	WARR26212								**Incl 219.00**	**235.00**	**16.00**	**2.80**	**44.8**	**16.0m @ 2.8 g/t**
	WARR26212								**Incl 238.00**	**246.00**	**8.00**	**1.28**	**10.3**	**8.0m @ 1.3 g/t**

For personal use only

Project	Hole ID	MGA North	MGA East	RL	Azi	Dip	End Depth	Hole Type	Depth From	Depth To	Interval	Grade	Gram Metres	Au g/t interval
	WARR26212								249.00	251.00	2.00	1.00	2.0	2.0m @ 1.0 g/t
	WARR26212								Incl 250.00	251.00	1.00	1.12	1.1	1.0m @ 1.1 g/t
ROUND DAM	WARR26213	6662202	273573	454	72	-60	246	RC	78.00	84.00	6.00	0.70	4.2	6.0m @ 0.7 g/t
	WARR26213								Incl 78.00	79.00	1.00	1.18	1.2	1.0m @ 1.2 g/t
	WARR26213								91.00	93.00	2.00	1.16	2.3	2.0m @ 1.2 g/t
	WARR26213								Incl 91.00	92.00	1.00	1.64	1.6	1.0m @ 1.6 g/t
	WARR26213								**97.00**	**106.00**	**9.00**	**1.54**	**13.9**	**9.0m @ 1.5 g/t**
	WARR26213								**Incl 98.00**	**104.00**	**6.00**	**1.91**	**11.5**	**6.0m @ 1.9 g/t**
	WARR26213								110.00	116.00	6.00	0.55	3.3	6.0m @ 0.6 g/t
	WARR26213								Incl 110.00	111.00	1.00	1.03	1.0	1.0m @ 1.0 g/t
	WARR26213								125.00	126.00	1.00	0.58	0.6	1.0m @ 0.6 g/t
	WARR26213								168.00	169.00	1.00	0.82	0.8	1.0m @ 0.8 g/t
	WARR26213								180.00	184.00	4.00	0.55	2.2	4.0m @ 0.6 g/t
	WARR26213								Incl 183.00	184.00	1.00	1.17	1.2	1.0m @ 1.2 g/t
	WARR26213								189.00	190.00	1.00	0.50	0.5	1.0m @ 0.5 g/t
	WARR26213								**210.00**	**232.00**	**22.00**	**1.76**	**38.8**	**22.0m @ 1.8 g/t**
	WARR26213								**Incl 211.00**	**228.00**	**17.00**	**2.11**	**35.8**	**17.0m @ 2.1 g/t**
	WARR26213								235.00	237.00	2.00	0.97	1.9	2.0m @ 1.0 g/t
ROUND DAM	WARR26218	6662106	273590	454	79	-55	282	RC	161.00	162.00	1.00	0.55	0.6	1.0m @ 0.6 g/t
	WARR26218								168.00	169.00	1.00	0.58	0.6	1.0m @ 0.6 g/t
ROUND DAM	WARR26221	6661988	273591	455	80	-59	246	RC	184.00	197.00				N.S.I.
ROUND DAM	WARR26222	6661923	273618	450	55	-50	174	RC	149.00	150.00				N.S.I.
ROUND DAM	WARR26224	6661884	273719	452	79	-61	180	RC	36.00	39.00	3.00	0.96	2.9	3.0m @ 1.0 g/t
	WARR26224								Incl 38.00	39.00	1.00	1.84	1.8	1.0m @ 1.8 g/t
	WARR26224								42.00	43.00	1.00	3.88	3.9	1.0m @ 3.9 g/t
	WARR26224								47.00	48.00	1.00	3.58	3.6	1.0m @ 3.6 g/t
	WARR26224								53.00	54.00	1.00	0.59	0.6	1.0m @ 0.6 g/t
	WARR26224								57.00	60.00	3.00	0.85	2.6	3.0m @ 0.9 g/t
	WARR26224								Incl 59.00	60.00	1.00	1.54	1.5	1.0m @ 1.5 g/t
	WARR26224								67.00	68.00	1.00	0.84	0.8	1.0m @ 0.8 g/t
	WARR26224								76.00	81.00	5.00	1.15	5.8	5.0m @ 1.2 g/t
	WARR26224								Incl 77.00	78.00	1.00	3.52	3.5	1.0m @ 3.5 g/t
	WARR26224								102.00	105.00	3.00	0.68	2.0	3.0m @ 0.7 g/t
	WARR26224								109.00	110.00	1.00	0.67	0.7	1.0m @ 0.7 g/t
	WARR26224								116.00	117.00	1.00	0.64	0.6	1.0m @ 0.6 g/t
	WARR26224								120.00	121.00	1.00	0.53	0.5	1.0m @ 0.5 g/t
	WARR26224								125.00	126.00	1.00	0.83	0.8	1.0m @ 0.8 g/t
	WARR26224								**132.00**	**152.00**	**20.00**	**1.05**	**21.1**	**20.0m @ 1.1 g/t**
	WARR26224								Incl 135.00	142.00	7.00	1.31	9.2	7.0m @ 1.3 g/t
	WARR26224								Incl 145.00	149.00	4.00	1.94	7.7	4.0m @ 1.9 g/t
	WARR26224								156.00	158.00	2.00	0.52	1.0	2.0m @ 0.5 g/t
	WARR26224								160.00	161.00	1.00	0.84	0.8	1.0m @ 0.8 g/t
ROUND DAM	WARR26225	6661890	273737	452	80	-60	150	RC	37.00	38.00	1.00	1.79	1.8	1.0m @ 1.8 g/t
	WARR26225								45.00	46.00	1.00	0.53	0.5	1.0m @ 0.5 g/t
	WARR26225								52.00	53.00	1.00	2.36	2.4	1.0m @ 2.4 g/t
	WARR26225								56.00	59.00	3.00	1.39	4.2	3.0m @ 1.4 g/t
	WARR26225								Incl 56.00	57.00	1.00	3.07	3.1	1.0m @ 3.1 g/t
	WARR26225								81.00	83.00	2.00	0.59	1.2	2.0m @ 0.6 g/t
	WARR26225								87.00	89.00	2.00	0.76	1.5	2.0m @ 0.8 g/t

For personal use only

Project	Hole ID	MGA North	MGA East	RL	Azi	Dip	End Depth	Hole Type	Depth From	Depth To	Interval	Grade	Gram Metres	Au g/t interval
	WARR26225								96.00	99.00	3.00	1.10	3.3	3.0m @ 1.1 g/t
	WARR26225								Incl 97.00	99.00	2.00	1.37	2.7	2.0m @ 1.4 g/t
	WARR26225								102.00	105.00	3.00	0.97	2.9	3.0m @ 1.0 g/t
	WARR26225								Incl 104.00	105.00	1.00	2.15	2.2	1.0m @ 2.2 g/t
	WARR26225								116.00	127.00	11.00	0.84	9.3	11.0m @ 0.8 g/t
	WARR26225								Incl 116.00	120.00	4.00	1.47	5.9	4.0m @ 1.5 g/t
ROUND DAM	WNDD25003	6662805	273397	453	71	-50	252	DDH	66.00	67.00	1.00	0.51	0.5	1.0m @ 0.5 g/t
	WNDD25003								68.80	71.00	2.20	1.17	2.6	2.2m @ 1.2 g/t
	WNDD25003								Incl 69.20	69.60	0.40	3.22	1.3	0.4m @ 3.2 g/t
	WNDD25003								74.00	75.00	1.00	1.10	1.1	1.0m @ 1.1 g/t
	WNDD25003								Incl 74.00	74.60	0.60	1.42	0.9	0.6m @ 1.4 g/t
	WNDD25003								105.15	106.70	1.55	1.34	2.1	1.6m @ 1.3 g/t
	WNDD25003								114.00	115.00	1.00	0.57	0.6	1.0m @ 0.6 g/t
	WNDD25003								122.00	123.70	1.70	1.14	1.9	1.7m @ 1.1 g/t
	WNDD25003								Incl 122.00	122.53	0.53	2.22	1.2	0.5m @ 2.2 g/t
	WNDD25003								126.80	127.22	0.42	0.61	0.3	0.4m @ 0.6 g/t
ROUND DAM	WNDD25004	6663186	273367	452	77	-61	300	DDH	**204.80**	**219.00**	**14.20**	**1.92**	**27.3**	**14.2m @ 1.9 g/t**
	WNDD25004								**Incl 204.80**	**208.80**	**4.00**	**3.02**	**12.1**	**4.0m @ 3.0 g/t**
	WNDD25004								Incl 211.35	212.30	0.95	1.93	1.8	1.0m @ 1.9 g/t
ROUND DAM	WNDD25006A	6663184	273362	452	61	-59	278	DDH	171.00	175.50	4.50	1.03	4.6	4.5m @ 1.0 g/t
	WNDD25006A								185.00	188.00	3.00	0.52	1.5	3.0m @ 0.5 g/t
	WNDD25006A								Incl 186.75	187.05	0.30	1.19	0.4	0.3m @ 1.2 g/t
	WNDD25006A								196.60	198.00	1.40	0.96	1.3	1.4m @ 1.0 g/t
	WNDD25006A								Incl 196.60	197.00	0.40	2.09	0.8	0.4m @ 2.1 g/t
	WNDD25006A								**201.00**	**209.50**	**8.50**	**3.24**	**27.5**	**8.5m @ 3.2 g/t**
	WNDD25006A								**216.00**	**222.65**	**6.65**	**1.98**	**13.2**	**6.7m @ 2.0 g/t**
	WNDD25006A								**Incl 216.00**	**221.00**	**5.00**	**2.50**	**12.5**	**5.0m @ 2.5 g/t**
	WNDD25006A								226.40	226.85	0.45	4.97	2.2	0.5m @ 5.0 g/t
	WNDD25006A								251.50	253.00	1.50	2.30	3.4	1.5m @ 2.3 g/t
	WNDD25006A								Incl 252.50	253.00	0.50	5.99	3.0	0.5m @ 6.0 g/t
	WNDD25006A								257.00	257.85	0.85	0.55	0.5	0.9m @ 0.6 g/t
	WNDD25006A								267.05	269.95	2.90	0.86	2.5	2.9m @ 0.9 g/t
	WNDD25006A								Incl 268.15	269.20	1.05	1.57	1.6	1.1m @ 1.6 g/t
ROUND DAM	WNDD25007	6663082	273417	452	71	-71	263	DDH	123.00	124.00	1.00	1.21	1.2	1.0m @ 1.2 g/t
	WNDD25007								131.96	132.50	0.54	0.51	0.3	0.5m @ 0.5 g/t
	WNDD25007								134.50	135.07	0.57	1.24	0.7	0.6m @ 1.2 g/t
	WNDD25007								**148.07**	**158.92**	**10.85**	**1.32**	**14.4**	**10.9m @ 1.3 g/t**
	WNDD25007								Incl 148.07	150.07	2.00	1.55	3.1	2.0m @ 1.5 g/t
	WNDD25007								Incl 154.00	158.92	4.92	2.03	10.0	4.9m @ 2.0 g/t
	WNDD25007								**161.92**	**170.03**	**8.11**	**2.19**	**17.8**	**8.1m @ 2.2 g/t**
	WNDD25007								198.00	200.18	2.18	0.91	2.0	2.2m @ 0.9 g/t
	WNDD25007								Incl 198.00	199.00	1.00	1.21	1.2	1.0m @ 1.2 g/t
	WNDD25007								Incl 199.50	200.18	0.68	1.14	0.8	0.7m @ 1.1 g/t
	WNDD25007								238.00	239.00	1.00	0.71	0.7	1.0m @ 0.7 g/t
	WNDD25007								241.00	242.00	1.00	0.64	0.6	1.0m @ 0.6 g/t
ROUND DAM	WNDD26001	6662983	273440	452	118	-61	204	DDH	86.10	87.00	0.90	0.58	0.5	0.9m @ 0.6 g/t
	WNDD26001								**90.10**	**94.50**	**4.40**	**6.20**	**27.3**	**4.4m @ 6.2 g/t**
	WNDD26001								103.00	103.70	0.70	7.74	5.4	0.7m @ 7.7 g/t
	WNDD26001								104.00	104.48	0.48	1.55	0.7	0.5m @ 1.6 g/t

For personal use only

Project	Hole ID	MGA North	MGA East	RL	Azi	Dip	End Depth	Hole Type	Depth From	Depth To	Interval	Grade	Gram Metres	Au g/t interval
	WNDD26001								109.68	111.17	1.49	1.71	2.5	1.5m @ 1.7 g/t
	WNDD26001								120.50	122.00	1.50	2.34	3.5	1.5m @ 2.3 g/t
	WNDD26001								125.00	126.50	1.50	1.73	2.6	1.5m @ 1.7 g/t
	WNDD26001								131.00	131.70	0.70	0.61	0.4	0.7m @ 0.6 g/t
	WNDD26001								131.80	135.00	3.20	0.81	2.6	3.2m @ 0.8 g/t
	WNDD26001								Incl 131.80	132.10	0.30	4.71	1.4	0.3m @ 4.7 g/t
	WNDD26001								Incl 134.50	135.00	0.50	1.01	0.5	0.5m @ 1.0 g/t
	WNDD26001								141.30	142.00	0.70	0.55	0.4	0.7m @ 0.6 g/t
	WNDD26001								147.70	148.00	0.30	0.92	0.3	0.3m @ 0.9 g/t
	WNDD26001								152.00	153.00	1.00	1.83	1.8	1.0m @ 1.8 g/t
	WNDD26001								182.00	182.40	0.40	4.50	1.8	0.4m @ 4.5 g/t
ROUND DAM	WNDD26002	6663474	273365	451	74	-74	352	DDH	97.90	98.43	0.53	0.68	0.4	0.5m @ 0.7 g/t
	WNDD26002								128.70	129.40	0.70	0.73	0.5	0.7m @ 0.7 g/t
	WNDD26002								184.00	184.66	0.66	0.56	0.4	0.7m @ 0.6 g/t
	WNDD26002								194.90	196.00	1.10	1.06	1.2	1.1m @ 1.1 g/t
	WNDD26002								Incl 194.90	195.30	0.40	1.73	0.7	0.4m @ 1.7 g/t
	WNDD26002								198.90	199.20	0.30	0.56	0.2	0.3m @ 0.6 g/t
	WNDD26002								213.60	215.60	2.00	0.53	1.1	2.0m @ 0.5 g/t
	WNDD26002								Incl 215.25	215.60	0.35	1.83	0.6	0.4m @ 1.8 g/t
	WNDD26002								**218.00**	**222.00**	**4.00**	**3.06**	**12.2**	**4.0m @ 3.1 g/t**
	WNDD26002								**Incl 218.00**	**219.00**	**1.00**	**10.75**	**10.8**	**1.0m @ 10.8 g/t**
	WNDD26002								Incl 221.50	222.00	0.50	1.46	0.7	0.5m @ 1.5 g/t
	WNDD26002								227.00	235.00	8.00	0.52	4.1	8.0m @ 0.5 g/t
	WNDD26002								Incl 231.00	232.00	1.00	1.28	1.3	1.0m @ 1.3 g/t
	WNDD26002								237.00	237.55	0.55	0.53	0.3	0.6m @ 0.5 g/t
ROUND DAM	WNDD26003	6663359	273385	451	88	-69	350	DDH	165.00	166.00	1.00	0.86	0.9	1.0m @ 0.9 g/t
	WNDD26003								181.00	181.55	0.55	0.86	0.5	0.6m @ 0.9 g/t
	WNDD26003								191.00	192.00	1.00	1.52	1.5	1.0m @ 1.5 g/t
	WNDD26003								**197.30**	**201.00**	**3.70**	**2.93**	**10.8**	**3.7m @ 2.9 g/t**
	WNDD26003								**Incl 199.00**	**201.00**	**2.00**	**5.09**	**10.2**	**2.0m @ 5.1 g/t**
	WNDD26003								203.50	204.00	0.50	0.50	0.3	0.5m @ 0.5 g/t
	WNDD26003								227.00	228.40	1.40	2.93	4.1	1.4m @ 2.9 g/t
	WNDD26003								232.15	238.00	5.85	0.71	4.2	5.9m @ 0.7 g/t
	WNDD26003								Incl 234.00	235.00	1.00	1.46	1.5	1.0m @ 1.5 g/t
	WNDD26003								Incl 237.63	238.00	0.37	1.46	0.5	0.4m @ 1.5 g/t
	WNDD26003								247.00	248.00	1.00	0.79	0.8	1.0m @ 0.8 g/t
ROUND DAM	WNDD26004	6663208	273433	452	287	-55	162	DDH	9.05	24.65				N.S.I.
ROUND DAM	WNDD26007	6663450	273178	451	85	-63	451	DDH	332.64	333.49	0.85	0.76	0.6	0.9m @ 0.8 g/t
	WNDD26007								342.78	344.00	1.22	1.52	1.9	1.2m @ 1.5 g/t
	WNDD26007								Incl 342.78	343.10	0.32	4.24	1.4	0.3m @ 4.2 g/t
	WNDD26007								353.60	354.07	0.47	7.81	3.7	0.5m @ 7.8 g/t
	WNDD26007								**375.00**	**377.54**	**2.54**	**5.39**	**13.7**	**2.5m @ 5.4 g/t**
	WNDD26007								381.56	381.86	0.30	1.86	0.6	0.3m @ 1.9 g/t
	WNDD26007								394.70	399.90	5.20	0.60	3.1	5.2m @ 0.6 g/t
	WNDD26007								Incl 398.00	399.00	1.00	1.11	1.1	1.0m @ 1.1 g/t
	WNDD26007								410.66	411.00	0.34	0.72	0.2	0.3m @ 0.7 g/t
ROUND DAM	WNRC26004	6663134	273386	451	78	-70	306	RC	83.00	87.00	4.00	1.05	4.2	4.0m @ 1.1 g/t
	WNRC26004								Incl 83.00	84.00	1.00	3.13	3.1	1.0m @ 3.1 g/t
	WNRC26004								125.00	126.00	1.00	0.75	0.8	1.0m @ 0.8 g/t

For personal use only

Project	Hole ID	MGA North	MGA East	RL	Azi	Dip	End Depth	Hole Type	Depth From	Depth To	Interval	Grade	Gram Metres	Au g/t interval
	WNRC26004								140.00	141.00	1.00	1.10	1.1	1.0m @ 1.1 g/t
	WNRC26004								146.00	153.00	7.00	0.63	4.4	7.0m @ 0.6 g/t
	WNRC26004								159.00	165.00	6.00	1.21	7.3	6.0m @ 1.2 g/t
	WNRC26004								Incl 162.00	165.00	3.00	1.84	5.5	3.0m @ 1.8 g/t
	WNRC26004								182.00	188.00	6.00	1.12	6.7	6.0m @ 1.1 g/t
	WNRC26004								Incl 182.00	183.00	1.00	2.40	2.4	1.0m @ 2.4 g/t
	WNRC26004								Incl 186.00	188.00	2.00	1.46	2.9	2.0m @ 1.5 g/t
	WNRC26004								203.00	204.00	1.00	0.75	0.8	1.0m @ 0.8 g/t
	WNRC26004								209.00	213.00	4.00	0.67	2.7	4.0m @ 0.7 g/t
	WNRC26004								219.00	220.00	1.00	0.53	0.5	1.0m @ 0.5 g/t
	WNRC26004								264.00	265.00	1.00	0.69	0.7	1.0m @ 0.7 g/t
	WNRC26004								**278.00**	**286.00**	**8.00**	**1.44**	**11.5**	**8.0m @ 1.4 g/t**
	WNRC26004								Incl 278.00	281.00	3.00	2.63	7.9	3.0m @ 2.6 g/t
	WNRC26004								Incl 285.00	286.00	1.00	1.31	1.3	1.0m @ 1.3 g/t
ROUND DAM	WNRC26007	6662784	273406	454	75	-67	240	RC	**73.00**	**81.00**	**8.00**	**1.60**	**12.8**	**8.0m @ 1.6 g/t**
	WNRC26007								**Incl 75.00**	**81.00**	**6.00**	**1.89**	**11.4**	**6.0m @ 1.9 g/t**
	WNRC26007								87.00	88.00	1.00	1.40	1.4	1.0m @ 1.4 g/t
	WNRC26007								99.00	100.00	1.00	0.71	0.7	1.0m @ 0.7 g/t
	WNRC26007								105.00	106.00	1.00	1.26	1.3	1.0m @ 1.3 g/t
	WNRC26007								111.00	112.00	1.00	0.70	0.7	1.0m @ 0.7 g/t
	WNRC26007								122.00	123.00	1.00	0.64	0.6	1.0m @ 0.6 g/t
	WNRC26007								152.00	153.00	1.00	0.85	0.9	1.0m @ 0.9 g/t
	WNRC26007								156.00	157.00	1.00	0.51	0.5	1.0m @ 0.5 g/t
	WNRC26007								188.00	189.00	1.00	0.90	0.9	1.0m @ 0.9 g/t
	WNRC26007								193.00	194.00	1.00	0.79	0.8	1.0m @ 0.8 g/t
	WNRC26007								199.00	202.00	3.00	1.31	3.9	3.0m @ 1.3 g/t
ROUND DAM	WNRC26008	6662802	273427	453	99	-60	174	RC	41.00	46.00	5.00	0.53	2.7	5.0m @ 0.5 g/t
	WNRC26008								Incl 45.00	46.00	1.00	1.21	1.2	1.0m @ 1.2 g/t
	WNRC26008								58.00	62.00	4.00	1.82	7.3	4.0m @ 1.8 g/t
	WNRC26008								Incl 60.00	62.00	2.00	3.14	6.3	2.0m @ 3.1 g/t
	WNRC26008								75.00	76.00	1.00	0.53	0.5	1.0m @ 0.5 g/t
	WNRC26008								81.00	82.00	1.00	0.59	0.6	1.0m @ 0.6 g/t
	WNRC26008								94.00	96.00	2.00	1.35	2.7	2.0m @ 1.4 g/t
	WNRC26008								Incl 95.00	96.00	1.00	1.79	1.8	1.0m @ 1.8 g/t
	WNRC26008								**100.00**	**103.00**	**3.00**	**9.06**	**27.2**	**3.0m @ 9.1 g/t**
	WNRC26008								121.00	122.00	1.00	0.50	0.5	1.0m @ 0.5 g/t
	WNRC26008								129.00	130.00	1.00	0.91	0.9	1.0m @ 0.9 g/t
	WNRC26008								147.00	148.00	1.00	0.73	0.7	1.0m @ 0.7 g/t
	WNRC26008								169.00	171.00	2.00	0.69	1.4	2.0m @ 0.7 g/t
ROUND DAM	WNRC26009	6662826	273368	450	75	-62	264	RC	81.00	84.00	3.00	1.38	4.2	3.0m @ 1.4 g/t
	WNRC26009								Incl 83.00	84.00	1.00	3.17	3.2	1.0m @ 3.2 g/t
	WNRC26009								**87.00**	**99.00**	**12.00**	**1.75**	**21.0**	**12.0m @ 1.7 g/t**
	WNRC26009								**Incl 88.00**	**92.00**	**4.00**	**3.84**	**15.4**	**4.0m @ 3.8 g/t**
	WNRC26009								Incl 98.00	99.00	1.00	1.68	1.7	1.0m @ 1.7 g/t
	WNRC26009								107.00	108.00	1.00	0.79	0.8	1.0m @ 0.8 g/t
	WNRC26009								121.00	126.00	5.00	0.58	2.9	5.0m @ 0.6 g/t
	WNRC26009								Incl 121.00	122.00	1.00	1.21	1.2	1.0m @ 1.2 g/t
	WNRC26009								**136.00**	**138.00**	**2.00**	**6.22**	**12.4**	**2.0m @ 6.2 g/t**
	WNRC26009								148.00	149.00	1.00	1.19	1.2	1.0m @ 1.2 g/t

For personal use only

Project	Hole ID	MGA North	MGA East	RL	Azi	Dip	End Depth	Hole Type	Depth From	Depth To	Interval	Grade	Gram Metres	Au g/t interval
	WNRC26009								162.00	163.00	1.00	1.38	1.4	1.0m @ 1.4 g/t
	WNRC26009								169.00	170.00	1.00	0.52	0.5	1.0m @ 0.5 g/t
	WNRC26009								186.00	187.00	1.00	0.56	0.6	1.0m @ 0.6 g/t
	WNRC26009								212.00	214.00	2.00	1.21	2.4	2.0m @ 1.2 g/t
	WNRC26009								Incl 212.00	213.00	1.00	1.82	1.8	1.0m @ 1.8 g/t
	WNRC26009								217.00	218.00	1.00	2.70	2.7	1.0m @ 2.7 g/t
	WNRC26009								258.00	259.00	1.00	0.61	0.6	1.0m @ 0.6 g/t
ROUND DAM	WNRC26010	6662841	273474	452	79	-59	102	RC	19.00	24.00	5.00	0.90	4.5	5.0m @ 0.9 g/t
	WNRC26010								Incl 20.00	22.00	2.00	1.35	2.7	2.0m @ 1.3 g/t
	WNRC26010								32.00	33.00	1.00	0.50	0.5	1.0m @ 0.5 g/t
	WNRC26010								47.00	48.00	1.00	0.52	0.5	1.0m @ 0.5 g/t
	WNRC26010								52.00	54.00	2.00	0.77	1.5	2.0m @ 0.8 g/t
	WNRC26010								70.00	72.00	2.00	3.30	6.6	2.0m @ 3.3 g/t
	WNRC26010								89.00	90.00	1.00	0.64	0.6	1.0m @ 0.6 g/t
ROUND DAM	WNRC26011	6662837	273441	452	85	-55	126	RC	28.00	33.00	5.00	0.86	4.3	5.0m @ 0.9 g/t
	WNRC26011								Incl 28.00	30.00	2.00	1.50	3.0	2.0m @ 1.5 g/t
	WNRC26011								62.00	63.00	1.00	0.57	0.6	1.0m @ 0.6 g/t
	WNRC26011								67.00	69.00	2.00	0.81	1.6	2.0m @ 0.8 g/t
	WNRC26011								72.00	73.00	1.00	0.51	0.5	1.0m @ 0.5 g/t
	WNRC26011								81.00	82.00	1.00	3.18	3.2	1.0m @ 3.2 g/t
	WNRC26011								95.00	96.00	1.00	3.79	3.8	1.0m @ 3.8 g/t
ROUND DAM	WNRC26012	6662840	273420	452	78	-54	180	RC	27.00	32.00	5.00	1.64	8.2	5.0m @ 1.6 g/t
	WNRC26012								40.00	45.00	5.00	0.60	3.0	5.0m @ 0.6 g/t
	WNRC26012								Incl 44.00	45.00	1.00	1.24	1.2	1.0m @ 1.2 g/t
	WNRC26012								**48.00**	**55.00**	**7.00**	**5.18**	**36.3**	**7.0m @ 5.2 g/t**
	WNRC26012								76.00	77.00	1.00	4.55	4.6	1.0m @ 4.6 g/t
	WNRC26012								81.00	82.00	1.00	2.37	2.4	1.0m @ 2.4 g/t
	WNRC26012								90.00	91.00	1.00	0.65	0.7	1.0m @ 0.7 g/t
	WNRC26012								114.00	115.00	1.00	1.64	1.6	1.0m @ 1.6 g/t
	WNRC26012								122.00	124.00	2.00	2.33	4.7	2.0m @ 2.3 g/t
	WNRC26012								128.00	129.00	1.00	1.42	1.4	1.0m @ 1.4 g/t
	WNRC26012								138.00	139.00	1.00	0.93	0.9	1.0m @ 0.9 g/t
	WNRC26012								146.00	147.00	1.00	0.59	0.6	1.0m @ 0.6 g/t
	WNRC26012								148.00	149.00	1.00	0.57	0.6	1.0m @ 0.6 g/t
	WNRC26012								157.00	158.00	1.00	0.71	0.7	1.0m @ 0.7 g/t
	WNRC26012								169.00	170.00	1.00	0.72	0.7	1.0m @ 0.7 g/t
ROUND DAM	WNRC26013	6662840	273419	452	78	-75	204	RC	30.00	31.00	1.00	0.61	0.6	1.0m @ 0.6 g/t
	WNRC26013								**43.00**	**55.00**	**12.00**	**6.25**	**75.1**	**12.0m @ 6.3 g/t**
	WNRC26013								Incl 43.00	44.00	1.00	2.58	2.6	1.0m @ 2.6 g/t
	WNRC26013								**Incl 48.00**	**55.00**	**7.00**	**10.01**	**70.1**	**7.0m @ 10.0 g/t**
	WNRC26013								**63.00**	**67.00**	**4.00**	**3.44**	**13.7**	**4.0m @ 3.4 g/t**
	WNRC26013								**Incl 63.00**	**66.00**	**3.00**	**4.25**	**12.8**	**3.0m @ 4.3 g/t**
	WNRC26013								78.00	79.00	1.00	0.54	0.5	1.0m @ 0.5 g/t
	WNRC26013								91.00	92.00	1.00	2.77	2.8	1.0m @ 2.8 g/t
	WNRC26013								108.00	110.00	2.00	0.95	1.9	2.0m @ 1.0 g/t
	WNRC26013								Incl 109.00	110.00	1.00	1.05	1.1	1.0m @ 1.1 g/t
	WNRC26013								166.00	167.00	1.00	1.02	1.0	1.0m @ 1.0 g/t
	WNRC26013								172.00	174.00	2.00	0.72	1.4	2.0m @ 0.7 g/t
ROUND DAM	WNRC26014	6662862	273406	452	73	-67	192	RC	44.00	45.00	1.00	0.76	0.8	1.0m @ 0.8 g/t

For personal use only

Project	Hole ID	MGA North	MGA East	RL	Azi	Dip	End Depth	Hole Type	Depth From	Depth To	Interval	Grade	Gram Metres	Au g/t interval
	WNRC26014								**49.00**	**52.00**	**3.00**	**4.04**	**12.1**	**3.0m @ 4.0 g/t**
	WNRC26014								58.00	59.00	1.00	0.75	0.8	1.0m @ 0.8 g/t
	WNRC26014								62.00	66.00	4.00	1.60	6.4	4.0m @ 1.6 g/t
	WNRC26014								71.00	72.00	1.00	0.99	1.0	1.0m @ 1.0 g/t
	WNRC26014								102.00	105.00	3.00	2.34	7.0	3.0m @ 2.3 g/t
	WNRC26014								Incl 102.00	103.00	1.00	6.25	6.3	1.0m @ 6.3 g/t
	WNRC26014								**108.00**	**118.00**	**10.00**	**1.40**	**14.0**	**10.0m @ 1.4 g/t**
	WNRC26014								**Incl 108.00**	**111.00**	**3.00**	**3.87**	**11.6**	**3.0m @ 3.9 g/t**
	WNRC26014								122.00	125.00	3.00	0.99	3.0	3.0m @ 1.0 g/t
	WNRC26014								Incl 122.00	123.00	1.00	1.30	1.3	1.0m @ 1.3 g/t
	WNRC26014								130.00	131.00	1.00	0.61	0.6	1.0m @ 0.6 g/t
	WNRC26014								164.00	165.00	1.00	1.61	1.6	1.0m @ 1.6 g/t
ROUND DAM	WNRC26015	6662868	273449	452	79	-56	144	RC	22.00	23.00	1.00	1.53	1.5	1.0m @ 1.5 g/t
	WNRC26015								**46.00**	**51.00**	**5.00**	**2.16**	**10.8**	**5.0m @ 2.2 g/t**
	WNRC26015								Incl 49.00	51.00	2.00	4.64	9.3	2.0m @ 4.6 g/t
	WNRC26015								68.00	72.00	4.00	1.67	6.7	4.0m @ 1.7 g/t
	WNRC26015								84.00	85.00	1.00	0.61	0.6	1.0m @ 0.6 g/t
	WNRC26015								90.00	94.00	4.00	0.65	2.6	4.0m @ 0.6 g/t
	WNRC26015								126.00	127.00	1.00	0.52	0.5	1.0m @ 0.5 g/t
	WNRC26015								129.00	130.00	1.00	0.82	0.8	1.0m @ 0.8 g/t
ROUND DAM	WNRC26016	6662874	273359	450	78	-63	276	RC	**106.00**	**114.00**	**8.00**	**1.72**	**13.8**	**8.0m @ 1.7 g/t**
	WNRC26016								147.00	152.00	5.00	1.96	9.8	5.0m @ 2.0 g/t
	WNRC26016								161.00	162.00	1.00	0.71	0.7	1.0m @ 0.7 g/t
	WNRC26016								176.00	177.00	1.00	3.80	3.8	1.0m @ 3.8 g/t
	WNRC26016								192.00	194.00	2.00	1.33	2.7	2.0m @ 1.3 g/t
	WNRC26016								Incl 193.00	194.00	1.00	1.92	1.9	1.0m @ 1.9 g/t
	WNRC26016								**211.00**	**216.00**	**5.00**	**2.44**	**12.2**	**5.0m @ 2.4 g/t**
	WNRC26016								**Incl 212.00**	**216.00**	**4.00**	**2.86**	**11.5**	**4.0m @ 2.9 g/t**
	WNRC26016								225.00	226.00	1.00	1.50	1.5	1.0m @ 1.5 g/t
	WNRC26016								229.00	230.00	1.00	0.82	0.8	1.0m @ 0.8 g/t
	WNRC26016								241.00	243.00	2.00	0.97	1.9	2.0m @ 1.0 g/t
	WNRC26016								Incl 241.00	242.00	1.00	1.43	1.4	1.0m @ 1.4 g/t
ROUND DAM	WNRC26017	6662893	273435	452	79	-60	133	RC	23.00	24.00	1.00	0.99	1.0	1.0m @ 1.0 g/t
	WNRC26017								50.00	52.00	2.00	2.35	4.7	2.0m @ 2.3 g/t
	WNRC26017								Incl 50.00	51.00	1.00	3.86	3.9	1.0m @ 3.9 g/t
	WNRC26017								**68.00**	**72.00**	**4.00**	**10.27**	**41.1**	**4.0m @ 10.3 g/t**
	WNRC26017								79.00	80.00	1.00	0.69	0.7	1.0m @ 0.7 g/t
	WNRC26017								99.00	102.00	3.00	0.96	2.9	3.0m @ 1.0 g/t
	WNRC26017								Incl 101.00	102.00	1.00	1.89	1.9	1.0m @ 1.9 g/t
	WNRC26017								107.00	109.00	2.00	0.63	1.3	2.0m @ 0.6 g/t
ROUND DAM	WNRC26018	6662889	273400	452	95	-74	203	RC	52.00	56.00	4.00	1.55	6.2	4.0m @ 1.6 g/t
	WNRC26018								Incl 54.00	56.00	2.00	2.41	4.8	2.0m @ 2.4 g/t
	WNRC26018								60.00	65.00	5.00	0.75	3.8	5.0m @ 0.8 g/t
	WNRC26018								Incl 64.00	65.00	1.00	2.01	2.0	1.0m @ 2.0 g/t
	WNRC26018								68.00	71.00	3.00	0.56	1.7	3.0m @ 0.6 g/t
	WNRC26018								76.00	80.00	4.00	0.81	3.2	4.0m @ 0.8 g/t
	WNRC26018								Incl 76.00	77.00	1.00	1.13	1.1	1.0m @ 1.1 g/t
	WNRC26018								108.00	109.00	1.00	1.09	1.1	1.0m @ 1.1 g/t
	WNRC26018								119.00	120.00	1.00	0.98	1.0	1.0m @ 1.0 g/t

For personal use only

Project	Hole ID	MGA North	MGA East	RL	Azi	Dip	End Depth	Hole Type	Depth From	Depth To	Interval	Grade	Gram Metres	Au g/t interval
	WNRC26018								126.00	128.00	2.00	1.37	2.7	2.0m @ 1.4 g/t
	WNRC26018								131.00	138.00	7.00	0.97	6.8	7.0m @ 1.0 g/t
	WNRC26018								Incl 135.00	136.00	1.00	3.74	3.7	1.0m @ 3.7 g/t
	WNRC26018								143.00	145.00	2.00	1.13	2.3	2.0m @ 1.1 g/t
	WNRC26018								Incl 143.00	144.00	1.00	1.70	1.7	1.0m @ 1.7 g/t
	WNRC26018								165.00	166.00	1.00	0.74	0.7	1.0m @ 0.7 g/t
	WNRC26018								187.00	188.00	1.00	0.63	0.6	1.0m @ 0.6 g/t
ROUND DAM	WNRC26019	6662896	273472	451	79	-60	72	RC	18.00	20.00	2.00	0.68	1.4	2.0m @ 0.7 g/t
	WNRC26019								**23.00**	**29.00**	**6.00**	**1.82**	**10.9**	**6.0m @ 1.8 g/t**
	WNRC26019								Incl 26.00	27.00	1.00	8.17	8.2	1.0m @ 8.2 g/t
	WNRC26019								40.00	41.00	1.00	0.62	0.6	1.0m @ 0.6 g/t
	WNRC26019								46.00	47.00	1.00	0.93	0.9	1.0m @ 0.9 g/t
	WNRC26019								**63.00**	**69.00**	**6.00**	**5.13**	**30.8**	**6.0m @ 5.1 g/t**
	WNRC26019								**Incl 64.00**	**65.00**	**1.00**	**27.65**	**27.7**	**1.0m @ 27.7 g/t**
ROUND DAM	WNRC26020	6662924	273369	452	92	-60	234	RC	124.00	126.00	2.00	0.69	1.4	2.0m @ 0.7 g/t
	WNRC26020								131.00	135.00	4.00	0.74	2.9	4.0m @ 0.7 g/t
	WNRC26020								Incl 131.00	132.00	1.00	1.62	1.6	1.0m @ 1.6 g/t
	WNRC26020								138.00	139.00	1.00	0.50	0.5	1.0m @ 0.5 g/t
	WNRC26020								**142.00**	**148.00**	**6.00**	**10.52**	**63.1**	**6.0m @ 10.5 g/t**
	WNRC26020								**154.00**	**158.00**	**4.00**	**5.37**	**21.5**	**4.0m @ 5.4 g/t**
	WNRC26020								**Incl 155.00**	**158.00**	**3.00**	**6.95**	**20.9**	**3.0m @ 7.0 g/t**
	WNRC26020								183.00	187.00	4.00	1.07	4.3	4.0m @ 1.1 g/t
	WNRC26020								Incl 186.00	187.00	1.00	2.14	2.1	1.0m @ 2.1 g/t
	WNRC26020								198.00	201.00	3.00	1.07	3.2	3.0m @ 1.1 g/t
	WNRC26020								210.00	217.00	7.00	0.67	4.7	7.0m @ 0.7 g/t
	WNRC26020								Incl 212.00	213.00	1.00	1.48	1.5	1.0m @ 1.5 g/t
ROUND DAM	WNRC26021	6662931	273414	452	90	-60	180	RC	62.00	63.00	1.00	0.80	0.8	1.0m @ 0.8 g/t
	WNRC26021								66.00	68.00	2.00	0.80	1.6	2.0m @ 0.8 g/t
	WNRC26021								Incl 66.00	67.00	1.00	1.09	1.1	1.0m @ 1.1 g/t
	WNRC26021								78.00	79.00	1.00	7.07	7.1	1.0m @ 7.1 g/t
	WNRC26021								**83.00**	**89.00**	**6.00**	**2.91**	**17.5**	**6.0m @ 2.9 g/t**
	WNRC26021								97.00	98.00	1.00	0.70	0.7	1.0m @ 0.7 g/t
	WNRC26021								102.00	106.00	4.00	1.54	6.2	4.0m @ 1.5 g/t
	WNRC26021								Incl 102.00	105.00	3.00	1.76	5.3	3.0m @ 1.8 g/t
	WNRC26021								114.00	115.00	1.00	0.58	0.6	1.0m @ 0.6 g/t
	WNRC26021								120.00	127.00	7.00	1.34	9.4	7.0m @ 1.3 g/t
	WNRC26021								Incl 120.00	124.00	4.00	2.03	8.1	4.0m @ 2.0 g/t
	WNRC26021								153.00	154.00	1.00	0.75	0.8	1.0m @ 0.8 g/t
	WNRC26021								161.00	162.00	1.00	0.87	0.9	1.0m @ 0.9 g/t
	WNRC26021								165.00	172.00	7.00	0.69	4.8	7.0m @ 0.7 g/t
	WNRC26021								Incl 171.00	172.00	1.00	1.46	1.5	1.0m @ 1.5 g/t
ROUND DAM	WNRC26022	6662932	273465	451	73	-65	126	RC	**24.00**	**36.00**	**12.00**	**5.60**	**67.2**	**12.0m @ 5.6 g/t**
	WNRC26022								**Incl 24.00**	**30.00**	**6.00**	**9.39**	**56.3**	**6.0m @ 9.4 g/t**
	WNRC26022								Incl 33.00	36.00	3.00	3.31	9.9	3.0m @ 3.3 g/t
	WNRC26022								40.00	45.00	5.00	1.56	7.8	5.0m @ 1.6 g/t
	WNRC26022								50.00	51.00	1.00	0.79	0.8	1.0m @ 0.8 g/t
	WNRC26022								60.00	61.00	1.00	3.99	4.0	1.0m @ 4.0 g/t
	WNRC26022								71.00	73.00	2.00	0.55	1.1	2.0m @ 0.5 g/t
	WNRC26022								79.00	80.00	1.00	0.92	0.9	1.0m @ 0.9 g/t

For personal use only

Project	Hole ID	MGA North	MGA East	RL	Azi	Dip	End Depth	Hole Type	Depth From	Depth To	Interval	Grade	Gram Metres	Au g/t interval
ROUND DAM	WNRC26023	6662937	273499	450	60	-70	90	RC	39.00	40.00	1.00	2.01	2.0	1.0m @ 2.0 g/t
	WNRC26023								57.00	58.00	1.00	0.75	0.8	1.0m @ 0.8 g/t
	WNRC26023								61.00	62.00	1.00	0.52	0.5	1.0m @ 0.5 g/t
	WNRC26023								82.00	83.00	1.00	0.68	0.7	1.0m @ 0.7 g/t
ROUND DAM	WNRC26024	6662954	273438	450	103	-60	150	RC	70.00	71.00	1.00	5.55	5.6	1.0m @ 5.6 g/t
	WNRC26024								77.00	78.00	1.00	0.57	0.6	1.0m @ 0.6 g/t
	WNRC26024								98.00	102.00	4.00	1.54	6.2	4.0m @ 1.5 g/t
	WNRC26024								124.00	126.00	2.00	2.13	4.3	2.0m @ 2.1 g/t
	WNRC26024								Incl 124.00	125.00	1.00	3.66	3.7	1.0m @ 3.7 g/t
	WNRC26024								134.00	139.00	5.00	0.59	3.0	5.0m @ 0.6 g/t
ROUND DAM	WNRC26025	6662956	273440	452	82	-72	168	RC	89.00	91.00	2.00	1.02	2.0	2.0m @ 1.0 g/t
	WNRC26025								Incl 90.00	91.00	1.00	1.45	1.5	1.0m @ 1.5 g/t
	WNRC26025								96.00	102.00	6.00	1.39	8.3	6.0m @ 1.4 g/t
	WNRC26025								108.00	109.00	1.00	0.85	0.9	1.0m @ 0.9 g/t
	WNRC26025								126.00	131.00	5.00	0.99	5.0	5.0m @ 1.0 g/t
	WNRC26025								Incl 126.00	128.00	2.00	1.54	3.1	2.0m @ 1.5 g/t
	WNRC26025								Incl 130.00	131.00	1.00	1.27	1.3	1.0m @ 1.3 g/t
	WNRC26025								137.00	145.00	8.00	0.98	7.8	8.0m @ 1.0 g/t
	WNRC26025								Incl 137.00	138.00	1.00	1.16	1.2	1.0m @ 1.2 g/t
	WNRC26025								Incl 143.00	145.00	2.00	2.11	4.2	2.0m @ 2.1 g/t
	WNRC26025								155.00	158.00	3.00	0.56	1.7	3.0m @ 0.6 g/t
	WNRC26025								160.00	164.00	4.00	0.53	2.1	4.0m @ 0.5 g/t
ROUND DAM	WNRC26026	6662958	273504	451	89	-60	78	RC	24.00	25.00	1.00	0.92	0.9	1.0m @ 0.9 g/t
	WNRC26026								**52.00**	**60.00**	**8.00**	**2.39**	**19.1**	**8.0m @ 2.4 g/t**
	WNRC26026								64.00	65.00	1.00	0.80	0.8	1.0m @ 0.8 g/t
ROUND DAM	WNRC26027	6662966	273459	450	99	-55	120	RC	**69.00**	**72.00**	**3.00**	**3.74**	**11.2**	**3.0m @ 3.7 g/t**
	WNRC26027								**Incl 69.00**	**71.00**	**2.00**	**5.23**	**10.5**	**2.0m @ 5.2 g/t**
	WNRC26027								78.00	79.00	1.00	0.63	0.6	1.0m @ 0.6 g/t
	WNRC26027								96.00	97.00	1.00	0.55	0.6	1.0m @ 0.6 g/t
	WNRC26027								105.00	106.00	1.00	0.81	0.8	1.0m @ 0.8 g/t
ROUND DAM	WNRC26028	6662985	273359	450	113	-56	234	RC	160.00	161.00	1.00	0.84	0.8	1.0m @ 0.8 g/t
	WNRC26028								165.00	166.00	1.00	4.20	4.2	1.0m @ 4.2 g/t
	WNRC26028								172.00	173.00	1.00	0.72	0.7	1.0m @ 0.7 g/t
	WNRC26028								180.00	181.00	1.00	0.64	0.6	1.0m @ 0.6 g/t
	WNRC26028								220.00	221.00	1.00	1.31	1.3	1.0m @ 1.3 g/t
	WNRC26028								232.00	234.00	2.00	1.14	2.3	2.0m @ 1.1 g/t
	WNRC26028								Incl 233.00	234.00	1.00	1.68	1.7	1.0m @ 1.7 g/t
ROUND DAM	WNRC26029	6662985	273359	450	115	-64	264	RC	**171.00**	**174.00**	**3.00**	**7.68**	**23.1**	**3.0m @ 7.7 g/t**
	WNRC26029								**Incl 172.00**	**174.00**	**2.00**	**11.23**	**22.5**	**2.0m @ 11.2 g/t**
	WNRC26029								182.00	184.00	2.00	1.49	3.0	2.0m @ 1.5 g/t
	WNRC26029								189.00	190.00	1.00	0.51	0.5	1.0m @ 0.5 g/t
	WNRC26029								200.00	201.00	1.00	4.47	4.5	1.0m @ 4.5 g/t
	WNRC26029								208.00	209.00	1.00	1.80	1.8	1.0m @ 1.8 g/t
	WNRC26029								213.00	215.00	2.00	2.04	4.1	2.0m @ 2.0 g/t
	WNRC26029								Incl 214.00	215.00	1.00	3.12	3.1	1.0m @ 3.1 g/t
	WNRC26029								222.00	224.00	2.00	0.83	1.7	2.0m @ 0.8 g/t
	WNRC26029								Incl 222.00	223.00	1.00	1.08	1.1	1.0m @ 1.1 g/t
	WNRC26029								229.00	231.00	2.00	0.95	1.9	2.0m @ 1.0 g/t
	WNRC26029								236.00	240.00	4.00	0.81	3.3	4.0m @ 0.8 g/t

For personal use only

Project	Hole ID	MGA North	MGA East	RL	Azi	Dip	End Depth	Hole Type	Depth From	Depth To	Interval	Grade	Gram Metres	Au g/t interval
	WNRC26029								Incl 236.00	237.00	1.00	1.98	2.0	1.0m @ 2.0 g/t
ROUND DAM	WNRC26030C	6662984	273463	451	103	-74	156	RC	78.00	79.00	1.00	0.70	0.7	1.0m @ 0.7 g/t
	WNRC26030C								88.00	89.00	1.00	0.71	0.7	1.0m @ 0.7 g/t
	WNRC26030C								97.00	98.00	1.00	1.06	1.1	1.0m @ 1.1 g/t
	WNRC26030C								107.00	113.00	6.00	0.80	4.8	6.0m @ 0.8 g/t
	WNRC26030C								Incl 108.00	109.00	1.00	1.01	1.0	1.0m @ 1.0 g/t
	WNRC26030C								Incl 111.00	112.00	1.00	1.52	1.5	1.0m @ 1.5 g/t
	WNRC26030C								118.00	120.00	2.00	1.18	2.4	2.0m @ 1.2 g/t
	WNRC26030C								Incl 118.00	119.00	1.00	1.48	1.5	1.0m @ 1.5 g/t
	WNRC26030C								123.00	124.00	1.00	1.41	1.4	1.0m @ 1.4 g/t
	WNRC26030C								127.00	128.00	1.00	1.10	1.1	1.0m @ 1.1 g/t
	WNRC26030C								140.00	141.00	1.00	0.59	0.6	1.0m @ 0.6 g/t
	WNRC26030C								144.00	146.00	2.00	0.61	1.2	2.0m @ 0.6 g/t
	WNRC26030C								149.00	150.00	1.00	0.56	0.6	1.0m @ 0.6 g/t
ROUND DAM	WNRC26031	6662993	273484	451	102	-56	114	RC	37.00	45.00	8.00	1.02	8.1	8.0m @ 1.0 g/t
	WNRC26031								Incl 37.00	41.00	4.00	1.54	6.1	4.0m @ 1.5 g/t
	WNRC26031								50.00	51.00	1.00	0.56	0.6	1.0m @ 0.6 g/t
	WNRC26031								52.00	53.00	1.00	0.64	0.6	1.0m @ 0.6 g/t
	WNRC26031								61.00	62.00	1.00	0.69	0.7	1.0m @ 0.7 g/t
	WNRC26031								**69.00**	**76.00**	**7.00**	**2.46**	**17.2**	**7.0m @ 2.5 g/t**
	WNRC26031								**Incl 69.00**	**75.00**	**6.00**	**2.76**	**16.6**	**6.0m @ 2.8 g/t**
	WNRC26031								83.00	87.00	4.00	0.86	3.4	4.0m @ 0.9 g/t
	WNRC26031								Incl 86.00	87.00	1.00	2.51	2.5	1.0m @ 2.5 g/t
ROUND DAM	WNRC26032	6662998	273435	452	108	-68	180	RC	117.00	121.00	4.00	1.04	4.2	4.0m @ 1.0 g/t
	WNRC26032								Incl 117.00	120.00	3.00	1.09	3.3	3.0m @ 1.1 g/t
	WNRC26032								126.00	131.00	5.00	1.49	7.4	5.0m @ 1.5 g/t
	WNRC26032								Incl 126.00	128.00	2.00	3.11	6.2	2.0m @ 3.1 g/t
	WNRC26032								136.00	138.00	2.00	0.57	1.1	2.0m @ 0.6 g/t
	WNRC26032								156.00	167.00	11.00	0.76	8.3	11.0m @ 0.8 g/t
	WNRC26032								Incl 156.00	157.00	1.00	3.63	3.6	1.0m @ 3.6 g/t
ROUND DAM	WNRC26033	6662997	273436	452	102	-77	204	RC	127.00	128.00	1.00	0.66	0.7	1.0m @ 0.7 g/t
	WNRC26033								130.00	132.00	2.00	0.61	1.2	2.0m @ 0.6 g/t
	WNRC26033								147.00	149.00	2.00	0.70	1.4	2.0m @ 0.7 g/t
	WNRC26033								157.00	160.00	3.00	0.56	1.7	3.0m @ 0.6 g/t
	WNRC26033								162.00	163.00	1.00	0.67	0.7	1.0m @ 0.7 g/t
	WNRC26033								165.00	166.00	1.00	0.50	0.5	1.0m @ 0.5 g/t
	WNRC26033								178.00	180.00	2.00	1.26	2.5	2.0m @ 1.3 g/t
	WNRC26033								Incl 179.00	180.00	1.00	1.74	1.7	1.0m @ 1.7 g/t
	WNRC26033								184.00	186.00	2.00	2.65	5.3	2.0m @ 2.6 g/t
ROUND DAM	WNRC26034	6663004	273366	452	109	-56	202	RC	164.00	165.00	1.00	0.86	0.9	1.0m @ 0.9 g/t
	WNRC26034								194.00	195.00	1.00	0.70	0.7	1.0m @ 0.7 g/t
	WNRC26034								200.00	202.00	2.00	0.82	1.6	2.0m @ 0.8 g/t
	WNRC26034								Incl 200.00	201.00	1.00	1.00	1.0	1.0m @ 1.0 g/t
ROUND DAM	WNRC26036	6663018	273493	451	79	-61	132	RC	**33.00**	**52.00**	**19.00**	**1.81**	**34.4**	**19.0m @ 1.8 g/t**
	WNRC26036								**Incl 37.00**	**51.00**	**14.00**	**2.22**	**31.1**	**14.0m @ 2.2 g/t**
	WNRC26036								80.00	81.00	1.00	4.47	4.5	1.0m @ 4.5 g/t
	WNRC26036								106.00	108.00	2.00	1.38	2.8	2.0m @ 1.4 g/t
	WNRC26036								Incl 106.00	107.00	1.00	2.13	2.1	1.0m @ 2.1 g/t
ROUND DAM	WNRC26038	6663022	273424	452	90	-68	168	RC	1.00	168.00				N.S.I.

For personal use only

Project	Hole ID	MGA North	MGA East	RL	Azi	Dip	End Depth	Hole Type	Depth From	Depth To	Interval	Grade	Gram Metres	Au g/t interval
ROUND DAM	WNRC26039	6663031	273466	451	100	-58	150	RC	72.00	73.00	1.00	0.50	0.5	1.0m @ 0.5 g/t
	WNRC26039								77.00	78.00	1.00	1.95	2.0	1.0m @ 2.0 g/t
	WNRC26039								**108.00**	**116.00**	**8.00**	**1.32**	**10.5**	**8.0m @ 1.3 g/t**
	WNRC26039								Incl 108.00	110.00	2.00	2.33	4.7	2.0m @ 2.3 g/t
	WNRC26039								Incl 113.00	115.00	2.00	1.61	3.2	2.0m @ 1.6 g/t
ROUND DAM	WNRC26040	6663029	273425	452	75	-59	126	RC	123.00	125.00	2.00	0.83	1.7	2.0m @ 0.8 g/t
	WNRC26040								Incl 123.00	124.00	1.00	1.14	1.1	1.0m @ 1.1 g/t
ROUND DAM	WNRC26041	6663034	273383	452	85	-62	141	RC	0.00	141.00				N.S.I.
ROUND DAM	WNRC26042	6663048	273504	451	72	-72	162	RC	63.00	65.00	2.00	1.26	2.5	2.0m @ 1.3 g/t
	WNRC26042								Incl 64.00	65.00	1.00	1.88	1.9	1.0m @ 1.9 g/t
	WNRC26042								86.00	90.00	4.00	0.59	2.3	4.0m @ 0.6 g/t
	WNRC26042								Incl 89.00	90.00	1.00	1.28	1.3	1.0m @ 1.3 g/t
	WNRC26042								97.00	98.00	1.00	0.58	0.6	1.0m @ 0.6 g/t
	WNRC26042								100.00	101.00	1.00	0.59	0.6	1.0m @ 0.6 g/t
	WNRC26042								106.00	107.00	1.00	1.96	2.0	1.0m @ 2.0 g/t
	WNRC26042								112.00	113.00	1.00	1.19	1.2	1.0m @ 1.2 g/t
	WNRC26042								**121.00**	**129.00**	**8.00**	**3.56**	**28.5**	**8.0m @ 3.6 g/t**
	WNRC26042								Incl 121.00	123.00	2.00	2.95	5.9	2.0m @ 2.9 g/t
	WNRC26042								**Incl 127.00**	**129.00**	**2.00**	**10.52**	**21.0**	**2.0m @ 10.5 g/t**
	WNRC26042								133.00	140.00	7.00	0.86	6.0	7.0m @ 0.9 g/t
	WNRC26042								Incl 133.00	137.00	4.00	1.13	4.5	4.0m @ 1.1 g/t
	WNRC26042								157.00	159.00	2.00	1.69	3.4	2.0m @ 1.7 g/t
	WNRC26042								Incl 158.00	159.00	1.00	2.77	2.8	1.0m @ 2.8 g/t
ROUND DAM	WNRC26043	6663060	273420	452	79	-56	222	RC	115.00	125.00	10.00	0.73	7.3	10.0m @ 0.7 g/t
	WNRC26043								Incl 119.00	122.00	3.00	1.18	3.6	3.0m @ 1.2 g/t
	WNRC26043								**130.00**	**145.00**	**15.00**	**0.83**	**12.4**	**15.0m @ 0.8 g/t**
	WNRC26043								Incl 130.00	132.00	2.00	1.41	2.8	2.0m @ 1.4 g/t
	WNRC26043								Incl 136.00	137.00	1.00	1.22	1.2	1.0m @ 1.2 g/t
	WNRC26043								Incl 142.00	143.00	1.00	1.05	1.1	1.0m @ 1.1 g/t
	WNRC26043								170.00	171.00	1.00	2.48	2.5	1.0m @ 2.5 g/t
	WNRC26043								174.00	175.00	1.00	0.95	1.0	1.0m @ 1.0 g/t
	WNRC26043								179.00	180.00	1.00	1.29	1.3	1.0m @ 1.3 g/t
	WNRC26043								184.00	188.00	4.00	0.95	3.8	4.0m @ 0.9 g/t
	WNRC26043								Incl 184.00	186.00	2.00	1.16	2.3	2.0m @ 1.2 g/t
	WNRC26043								200.00	203.00	3.00	0.79	2.4	3.0m @ 0.8 g/t
	WNRC26043								Incl 202.00	203.00	1.00	1.22	1.2	1.0m @ 1.2 g/t
	WNRC26043								218.00	219.00	1.00	0.57	0.6	1.0m @ 0.6 g/t
	WNRC26043								220.00	221.00	1.00	0.61	0.6	1.0m @ 0.6 g/t
ROUND DAM	WNRC26044	6663061	273417	452	76	-63	252	RC	**138.00**	**156.00**	**18.00**	**1.30**	**23.3**	**18.0m @ 1.3 g/t**
	WNRC26044								Incl 138.00	145.00	7.00	1.09	7.6	7.0m @ 1.1 g/t
	WNRC26044								**Incl 150.00**	**156.00**	**6.00**	**2.23**	**13.4**	**6.0m @ 2.2 g/t**
	WNRC26044								163.00	164.00	1.00	0.55	0.6	1.0m @ 0.6 g/t
	WNRC26044								**168.00**	**173.00**	**5.00**	**2.13**	**10.7**	**5.0m @ 2.1 g/t**
	WNRC26044								**Incl 168.00**	**172.00**	**4.00**	**2.51**	**10.1**	**4.0m @ 2.5 g/t**
	WNRC26044								180.00	182.00	2.00	0.77	1.5	2.0m @ 0.8 g/t
	WNRC26044								186.00	194.00	8.00	0.67	5.4	8.0m @ 0.7 g/t
	WNRC26044								Incl 188.00	189.00	1.00	1.87	1.9	1.0m @ 1.9 g/t
	WNRC26044								198.00	199.00	1.00	0.59	0.6	1.0m @ 0.6 g/t
	WNRC26044								203.00	204.00	1.00	1.14	1.1	1.0m @ 1.1 g/t

For personal use only

Project	Hole ID	MGA North	MGA East	RL	Azi	Dip	End Depth	Hole Type	Depth From	Depth To	Interval	Grade	Gram Metres	Au g/t interval
	WNRC26044								217.00	227.00	10.00	0.51	5.1	10.0m @ 0.5 g/t
	WNRC26044								231.00	234.00	3.00	2.41	7.2	3.0m @ 2.4 g/t
	WNRC26044								Incl 231.00	233.00	2.00	3.19	6.4	2.0m @ 3.2 g/t
ROUND DAM	WNRC26045	6663068	273353	453	77	-57	180	RC	0.00	180.00				N.S.I.
ROUND DAM	WNRC26046	6663073	273486	451	79	-61	156	RC	42.00	43.00	1.00	0.54	0.5	1.0m @ 0.5 g/t
	WNRC26046								44.00	45.00	1.00	0.54	0.5	1.0m @ 0.5 g/t
	WNRC26046								55.00	58.00	3.00	2.43	7.3	3.0m @ 2.4 g/t
	WNRC26046								Incl 55.00	57.00	2.00	3.39	6.8	2.0m @ 3.4 g/t
	WNRC26046								**67.00**	**79.00**	**12.00**	**1.21**	**14.5**	**12.0m @ 1.2 g/t**
	WNRC26046								Incl 68.00	70.00	2.00	1.61	3.2	2.0m @ 1.6 g/t
	WNRC26046								Incl 76.00	79.00	3.00	2.67	8.0	3.0m @ 2.7 g/t
	WNRC26046								104.00	106.00	2.00	1.26	2.5	2.0m @ 1.3 g/t
	WNRC26046								Incl 104.00	105.00	1.00	1.56	1.6	1.0m @ 1.6 g/t
	WNRC26046								119.00	120.00	1.00	1.25	1.3	1.0m @ 1.3 g/t
	WNRC26046								123.00	129.00	6.00	0.88	5.3	6.0m @ 0.9 g/t
	WNRC26046								Incl 123.00	126.00	3.00	1.16	3.5	3.0m @ 1.2 g/t
	WNRC26046								137.00	141.00	4.00	0.58	2.3	4.0m @ 0.6 g/t
	WNRC26046								Incl 137.00	138.00	1.00	1.37	1.4	1.0m @ 1.4 g/t
ROUND DAM	WNRC26047A	6663074	273487	451	78	-70	150	RC	52.00	53.00	1.00	0.58	0.6	1.0m @ 0.6 g/t
	WNRC26047A								57.00	62.00	5.00	1.68	8.4	5.0m @ 1.7 g/t
	WNRC26047A								**68.00**	**94.00**	**26.00**	**1.93**	**50.3**	**26.0m @ 1.9 g/t**
	WNRC26047A								Incl 69.00	70.00	1.00	1.28	1.3	1.0m @ 1.3 g/t
	WNRC26047A								**Incl 73.00**	**94.00**	**21.00**	**2.23**	**46.9**	**21.0m @ 2.2 g/t**
	WNRC26047A								**120.00**	**127.00**	**7.00**	**2.59**	**18.1**	**7.0m @ 2.6 g/t**
	WNRC26047A								**Incl 120.00**	**123.00**	**3.00**	**5.25**	**15.8**	**3.0m @ 5.3 g/t**
	WNRC26047A								131.00	135.00	4.00	0.97	3.9	4.0m @ 1.0 g/t
	WNRC26047A								Incl 131.00	132.00	1.00	1.60	1.6	1.0m @ 1.6 g/t
	WNRC26047A								Incl 134.00	135.00	1.00	1.87	1.9	1.0m @ 1.9 g/t
	WNRC26047A								138.00	139.00	1.00	1.20	1.2	1.0m @ 1.2 g/t
	WNRC26047A								143.00	144.00	1.00	7.01	7.0	1.0m @ 7.0 g/t
ROUND DAM	WNRC26049	6663105	273414	452	74	-59	174	RC	42.00	43.00	1.00	1.05	1.1	1.0m @ 1.1 g/t
	WNRC26049								102.00	103.00	1.00	0.56	0.6	1.0m @ 0.6 g/t
	WNRC26049								114.00	121.00	7.00	1.08	7.6	7.0m @ 1.1 g/t
	WNRC26049								Incl 118.00	120.00	2.00	2.25	4.5	2.0m @ 2.3 g/t
	WNRC26049								153.00	156.00	3.00	2.52	7.6	3.0m @ 2.5 g/t
	WNRC26049								171.00	172.00	1.00	0.67	0.7	1.0m @ 0.7 g/t
ROUND DAM	WNRC26050	6663109	273379	453	80	-57	210	RC	**168.00**	**172.00**	**4.00**	**3.80**	**15.2**	**4.0m @ 3.8 g/t**
	WNRC26050								180.00	182.00	2.00	0.54	1.1	2.0m @ 0.5 g/t
	WNRC26050								188.00	189.00	1.00	0.50	0.5	1.0m @ 0.5 g/t
ROUND DAM	WNRC26051	6663116	273440	452	80	-60	180	RC	70.00	75.00	5.00	0.57	2.8	5.0m @ 0.6 g/t
	WNRC26051								**78.00**	**88.00**	**10.00**	**1.47**	**14.7**	**10.0m @ 1.5 g/t**
	WNRC26051								**Incl 79.00**	**88.00**	**9.00**	**1.58**	**14.2**	**9.0m @ 1.6 g/t**
	WNRC26051								98.00	99.00	1.00	0.51	0.5	1.0m @ 0.5 g/t
	WNRC26051								120.00	122.00	2.00	2.21	4.4	2.0m @ 2.2 g/t
	WNRC26051								Incl 120.00	121.00	1.00	3.53	3.5	1.0m @ 3.5 g/t
	WNRC26051								**134.00**	**144.00**	**10.00**	**7.87**	**78.7**	**10.0m @ 7.9 g/t**
	WNRC26051								**Incl 136.00**	**143.00**	**7.00**	**11.02**	**77.1**	**7.0m @ 11.0 g/t**
	WNRC26051								173.00	176.00	3.00	1.93	5.8	3.0m @ 1.9 g/t
ROUND DAM	WNRC26052	6663116	273481	451	78	-70	168	RC	45.00	46.00	1.00	0.62	0.6	1.0m @ 0.6 g/t

For personal use only

Project	Hole ID	MGA North	MGA East	RL	Azi	Dip	End Depth	Hole Type	Depth From	Depth To	Interval	Grade	Gram Metres	Au g/t interval
	WNRC26052								**53.00**	**58.00**	**5.00**	**6.41**	**32.1**	**5.0m @ 6.4 g/t**
	WNRC26052								**Incl 54.00**	**58.00**	**4.00**	**7.87**	**31.5**	**4.0m @ 7.9 g/t**
	WNRC26052								64.00	66.00	2.00	1.82	3.6	2.0m @ 1.8 g/t
	WNRC26052								73.00	74.00	1.00	2.32	2.3	1.0m @ 2.3 g/t
	WNRC26052								92.00	93.00	1.00	4.39	4.4	1.0m @ 4.4 g/t
	WNRC26052								**103.00**	**113.00**	**10.00**	**2.92**	**29.2**	**10.0m @ 2.9 g/t**
	WNRC26052								**Incl 103.00**	**108.00**	**5.00**	**5.06**	**25.3**	**5.0m @ 5.1 g/t**
	WNRC26052								Incl 112.00	113.00	1.00	1.57	1.6	1.0m @ 1.6 g/t
	WNRC26052								119.00	122.00	3.00	2.19	6.6	3.0m @ 2.2 g/t
	WNRC26052								Incl 120.00	122.00	2.00	2.86	5.7	2.0m @ 2.9 g/t
	WNRC26052								131.00	132.00	1.00	0.95	1.0	1.0m @ 1.0 g/t
	WNRC26052								146.00	147.00	1.00	0.62	0.6	1.0m @ 0.6 g/t
	WNRC26052								**150.00**	**154.00**	**4.00**	**3.30**	**13.2**	**4.0m @ 3.3 g/t**
	WNRC26052								164.00	165.00	1.00	0.53	0.5	1.0m @ 0.5 g/t
ROUND DAM	WNRC26053	6663134	273410	452	79	-61	174	RC	42.00	43.00	1.00	6.15	6.2	1.0m @ 6.2 g/t
	WNRC26053								83.00	84.00	1.00	0.76	0.8	1.0m @ 0.8 g/t
	WNRC26053								**90.00**	**114.00**	**24.00**	**2.40**	**57.5**	**24.0m @ 2.4 g/t**
	WNRC26053								**Incl 90.00**	**97.00**	**7.00**	**1.46**	**10.2**	**7.0m @ 1.5 g/t**
	WNRC26053								**Incl 100.00**	**113.00**	**13.00**	**3.47**	**45.1**	**13.0m @ 3.5 g/t**
	WNRC26053								**150.00**	**153.00**	**3.00**	**3.97**	**11.9**	**3.0m @ 4.0 g/t**
	WNRC26053								**Incl 152.00**	**153.00**	**1.00**	**10.30**	**10.3**	**1.0m @ 10.3 g/t**
	WNRC26053								159.00	162.00	3.00	0.60	1.8	3.0m @ 0.6 g/t
	WNRC26053								170.00	174.00	4.00	1.01	4.0	4.0m @ 1.0 g/t
	WNRC26053								Incl 173.00	174.00	1.00	2.76	2.8	1.0m @ 2.8 g/t
ROUND DAM	WNRC26054	6663151	273372	453	70	-67	285	RC	**151.00**	**166.00**	**15.00**	**1.02**	**15.3**	**15.0m @ 1.0 g/t**
	WNRC26054								**Incl 151.00**	**159.00**	**8.00**	**1.39**	**11.1**	**8.0m @ 1.4 g/t**
	WNRC26054								Incl 164.00	165.00	1.00	1.19	1.2	1.0m @ 1.2 g/t
	WNRC26054								181.00	182.00	1.00	0.55	0.6	1.0m @ 0.6 g/t
	WNRC26054								191.00	197.00	6.00	0.73	4.4	6.0m @ 0.7 g/t
	WNRC26054								Incl 196.00	197.00	1.00	2.29	2.3	1.0m @ 2.3 g/t
	WNRC26054								204.00	210.00	6.00	1.02	6.1	6.0m @ 1.0 g/t
	WNRC26054								Incl 204.00	205.00	1.00	3.23	3.2	1.0m @ 3.2 g/t
	WNRC26054								223.00	229.00	6.00	1.12	6.7	6.0m @ 1.1 g/t
	WNRC26054								Incl 224.00	229.00	5.00	1.22	6.1	5.0m @ 1.2 g/t
ROUND DAM	WNRC26056	6663158	273394	453	72	-67	240	RC	46.00	48.00	2.00	0.82	1.6	2.0m @ 0.8 g/t
	WNRC26056								Incl 47.00	48.00	1.00	1.04	1.0	1.0m @ 1.0 g/t
	WNRC26056								56.00	57.00	1.00	0.71	0.7	1.0m @ 0.7 g/t
	WNRC26056								113.00	120.00	7.00	1.06	7.4	7.0m @ 1.1 g/t
	WNRC26056								Incl 117.00	120.00	3.00	1.96	5.9	3.0m @ 2.0 g/t
	WNRC26056								125.00	131.00	6.00	1.30	7.8	6.0m @ 1.3 g/t
	WNRC26056								Incl 126.00	131.00	5.00	1.44	7.2	5.0m @ 1.4 g/t
	WNRC26056								135.00	139.00	4.00	0.62	2.5	4.0m @ 0.6 g/t
	WNRC26056								167.00	168.00	1.00	1.48	1.5	1.0m @ 1.5 g/t
	WNRC26056								181.00	182.00	1.00	5.38	5.4	1.0m @ 5.4 g/t
	WNRC26056								**200.00**	**214.00**	**14.00**	**9.76**	**136.7**	**14.0m @ 9.8 g/t**
	WNRC26056								**Incl 200.00**	**209.00**	**9.00**	**14.86**	**133.8**	**9.0m @ 14.9 g/t**
ROUND DAM	WNRC26057	6663170	273466	452	79	-61	162	RC	**42.00**	**52.00**	**10.00**	**1.47**	**14.7**	**10.0m @ 1.5 g/t**
	WNRC26057								56.00	57.00	1.00	1.16	1.2	1.0m @ 1.2 g/t
	WNRC26057								67.00	68.00	1.00	3.29	3.3	1.0m @ 3.3 g/t

For personal use only

Project	Hole ID	MGA North	MGA East	RL	Azi	Dip	End Depth	Hole Type	Depth From	Depth To	Interval	Grade	Gram Metres	Au g/t interval
	WNRC26057								85.00	87.00	2.00	1.16	2.3	2.0m @ 1.2 g/t
	WNRC26057								Incl 85.00	86.00	1.00	1.50	1.5	1.0m @ 1.5 g/t
	WNRC26057								**95.00**	**105.00**	**10.00**	**5.08**	**50.8**	**10.0m @ 5.1 g/t**
	WNRC26057								Incl 95.00	96.00	1.00	1.15	1.2	1.0m @ 1.2 g/t
	WNRC26057								**Incl 99.00**	**101.00**	**2.00**	**23.51**	**47.0**	**2.0m @ 23.5 g/t**
	WNRC26057								**111.00**	**114.00**	**3.00**	**10.20**	**30.6**	**3.0m @ 10.2 g/t**
	WNRC26057								121.00	127.00	6.00	0.57	3.4	6.0m @ 0.6 g/t
	WNRC26057								132.00	133.00	1.00	0.77	0.8	1.0m @ 0.8 g/t
	WNRC26057								135.00	137.00	2.00	0.69	1.4	2.0m @ 0.7 g/t
ROUND DAM	WNRC26058	6663174	273362	450	67	-61	300	RC	125.00	126.00	1.00	0.91	0.9	1.0m @ 0.9 g/t
	WNRC26058								138.00	146.00	8.00	0.68	5.4	8.0m @ 0.7 g/t
	WNRC26058								Incl 143.00	144.00	1.00	1.03	1.0	1.0m @ 1.0 g/t
	WNRC26058								Incl 145.00	146.00	1.00	1.10	1.1	1.0m @ 1.1 g/t
	WNRC26058								155.00	156.00	1.00	1.21	1.2	1.0m @ 1.2 g/t
	WNRC26058								160.00	161.00	1.00	0.69	0.7	1.0m @ 0.7 g/t
	WNRC26058								181.00	186.00	5.00	1.27	6.4	5.0m @ 1.3 g/t
	WNRC26058								Incl 182.00	186.00	4.00	1.41	5.7	4.0m @ 1.4 g/t
	WNRC26058								210.00	211.00	1.00	0.51	0.5	1.0m @ 0.5 g/t
	WNRC26058								215.00	218.00	3.00	1.40	4.2	3.0m @ 1.4 g/t
	WNRC26058								233.00	234.00	1.00	1.58	1.6	1.0m @ 1.6 g/t
	WNRC26058								260.00	261.00	1.00	2.22	2.2	1.0m @ 2.2 g/t
	WNRC26058								271.00	273.00	2.00	1.07	2.1	2.0m @ 1.1 g/t
	WNRC26058								Incl 271.00	272.00	1.00	1.15	1.2	1.0m @ 1.2 g/t
	WNRC26058								277.00	279.00	2.00	0.63	1.3	2.0m @ 0.6 g/t
	WNRC26058								284.00	285.00	1.00	0.52	0.5	1.0m @ 0.5 g/t
	WNRC26058								286.00	287.00	1.00	0.55	0.6	1.0m @ 0.6 g/t
	WNRC26058								290.00	293.00	3.00	0.71	2.1	3.0m @ 0.7 g/t
	WNRC26058								Incl 290.00	291.00	1.00	1.33	1.3	1.0m @ 1.3 g/t
ROUND DAM	WNRC26059	6663203	273483	451	99	-59	120	RC	28.00	30.00	2.00	1.14	2.3	2.0m @ 1.1 g/t
	WNRC26059								Incl 28.00	29.00	1.00	1.77	1.8	1.0m @ 1.8 g/t
	WNRC26059								35.00	37.00	2.00	0.70	1.4	2.0m @ 0.7 g/t
	WNRC26059								**66.00**	**78.00**	**12.00**	**4.53**	**54.4**	**12.0m @ 4.5 g/t**
	WNRC26059								82.00	88.00	6.00	1.46	8.8	6.0m @ 1.5 g/t
	WNRC26059								Incl 83.00	84.00	1.00	4.96	5.0	1.0m @ 5.0 g/t
	WNRC26059								Incl 87.00	88.00	1.00	1.01	1.0	1.0m @ 1.0 g/t
	WNRC26059								92.00	96.00	4.00	1.65	6.6	4.0m @ 1.7 g/t
	WNRC26059								Incl 94.00	96.00	2.00	2.88	5.8	2.0m @ 2.9 g/t
ROUND DAM	WNRC26060	6663234	273366	450	76	-62	252	RC	99.00	104.00	5.00	0.51	2.6	5.0m @ 0.5 g/t
	WNRC26060								121.00	124.00	3.00	1.87	5.6	3.0m @ 1.9 g/t
	WNRC26060								137.00	138.00	1.00	1.41	1.4	1.0m @ 1.4 g/t
	WNRC26060								156.00	157.00	1.00	0.59	0.6	1.0m @ 0.6 g/t
	WNRC26060								161.00	165.00	4.00	2.34	9.4	4.0m @ 2.3 g/t
	WNRC26060								171.00	173.00	2.00	1.26	2.5	2.0m @ 1.3 g/t
	WNRC26060								Incl 172.00	173.00	1.00	1.65	1.7	1.0m @ 1.7 g/t
	WNRC26060								**181.00**	**183.00**	**2.00**	**6.53**	**13.1**	**2.0m @ 6.5 g/t**
	WNRC26060								**Incl 181.00**	**182.00**	**1.00**	**12.36**	**12.4**	**1.0m @ 12.4 g/t**
	WNRC26060								190.00	191.00	1.00	0.58	0.6	1.0m @ 0.6 g/t
	WNRC26060								194.00	195.00	1.00	1.00	1.0	1.0m @ 1.0 g/t
	WNRC26060								198.00	201.00	3.00	1.61	4.8	3.0m @ 1.6 g/t

For personal use only

Project	Hole ID	MGA North	MGA East	RL	Azi	Dip	End Depth	Hole Type	Depth From	Depth To	Interval	Grade	Gram Metres	Au g/t interval
	WNRC26060								Incl 199.00	200.00	1.00	3.60	3.6	1.0m @ 3.6 g/t
	WNRC26060								208.00	210.00	2.00	1.40	2.8	2.0m @ 1.4 g/t
	WNRC26060								234.00	235.00	1.00	0.77	0.8	1.0m @ 0.8 g/t
	WNRC26060								244.00	251.00	7.00	0.62	4.4	7.0m @ 0.6 g/t
	WNRC26060								Incl 250.00	251.00	1.00	1.37	1.4	1.0m @ 1.4 g/t
ROUND DAM	WNRC26061	6663253	273481	450	88	-56	138	RC	43.00	47.00	4.00	0.95	3.8	4.0m @ 0.9 g/t
	WNRC26061								Incl 45.00	47.00	2.00	1.44	2.9	2.0m @ 1.4 g/t
	WNRC26061								74.00	75.00	1.00	1.71	1.7	1.0m @ 1.7 g/t
	WNRC26061								82.00	85.00	3.00	0.70	2.1	3.0m @ 0.7 g/t
	WNRC26061								Incl 82.00	83.00	1.00	1.13	1.1	1.0m @ 1.1 g/t
	WNRC26061								**102.00**	**116.00**	**14.00**	**1.84**	**25.7**	**14.0m @ 1.8 g/t**
	WNRC26061								**Incl 105.00**	**112.00**	**7.00**	**2.97**	**20.8**	**7.0m @ 3.0 g/t**
	WNRC26061								119.00	120.00	1.00	0.50	0.5	1.0m @ 0.5 g/t
	WNRC26061								125.00	127.00	2.00	1.08	2.2	2.0m @ 1.1 g/t
	WNRC26061								133.00	134.00	1.00	1.80	1.8	1.0m @ 1.8 g/t
ROUND DAM	WNRC26062	6663253	273478	450	50	-77	162	RC	59.00	60.00	1.00	0.50	0.5	1.0m @ 0.5 g/t
	WNRC26062								**63.00**	**66.00**	**3.00**	**6.08**	**18.2**	**3.0m @ 6.1 g/t**
	WNRC26062								**94.00**	**103.00**	**9.00**	**3.61**	**32.5**	**9.0m @ 3.6 g/t**
	WNRC26062								**Incl 94.00**	**100.00**	**6.00**	**5.20**	**31.2**	**6.0m @ 5.2 g/t**
	WNRC26062								131.00	134.00	3.00	1.42	4.3	3.0m @ 1.4 g/t
	WNRC26062								140.00	144.00	4.00	1.27	5.1	4.0m @ 1.3 g/t
ROUND DAM	WNRC26063	6663265	273386	450	71	-70	270	RC	124.00	125.00	1.00	0.65	0.7	1.0m @ 0.7 g/t
	WNRC26063								148.00	151.00	3.00	0.69	2.1	3.0m @ 0.7 g/t
	WNRC26063								Incl 148.00	149.00	1.00	1.23	1.2	1.0m @ 1.2 g/t
	WNRC26063								156.00	164.00	8.00	0.71	5.7	8.0m @ 0.7 g/t
	WNRC26063								Incl 159.00	160.00	1.00	1.14	1.1	1.0m @ 1.1 g/t
	WNRC26063								Incl 162.00	164.00	2.00	1.41	2.8	2.0m @ 1.4 g/t
	WNRC26063								**168.00**	**170.00**	**2.00**	**7.88**	**15.8**	**2.0m @ 7.9 g/t**
	WNRC26063								**181.00**	**187.00**	**6.00**	**11.03**	**66.2**	**6.0m @ 11.0 g/t**
	WNRC26063								**Incl 181.00**	**186.00**	**5.00**	**13.07**	**65.4**	**5.0m @ 13.1 g/t**
	WNRC26063								242.00	246.00	4.00	0.75	3.0	4.0m @ 0.8 g/t
	WNRC26063								Incl 243.00	244.00	1.00	1.00	1.0	1.0m @ 1.0 g/t
	WNRC26063								**255.00**	**261.00**	**6.00**	**1.99**	**11.9**	**6.0m @ 2.0 g/t**
ROUND DAM	WNRC26064	6663266	273388	450	72	-64	180	RC	94.00	95.00	1.00	0.59	0.6	1.0m @ 0.6 g/t
	WNRC26064								120.00	121.00	1.00	0.77	0.8	1.0m @ 0.8 g/t
	WNRC26064								135.00	138.00	3.00	1.78	5.3	3.0m @ 1.8 g/t
	WNRC26064								141.00	145.00	4.00	2.34	9.4	4.0m @ 2.3 g/t
	WNRC26064								Incl 141.00	144.00	3.00	2.95	8.9	3.0m @ 3.0 g/t
	WNRC26064								150.00	151.00	1.00	3.38	3.4	1.0m @ 3.4 g/t
	WNRC26064								164.00	167.00	3.00	0.62	1.9	3.0m @ 0.6 g/t
	WNRC26064								171.00	175.00	4.00	0.84	3.3	4.0m @ 0.8 g/t
	WNRC26064								Incl 172.00	173.00	1.00	1.00	1.0	1.0m @ 1.0 g/t
	WNRC26064								Incl 174.00	175.00	1.00	1.03	1.0	1.0m @ 1.0 g/t
ROUND DAM	WNRC26065	6663275	273475	450	89	-61	150	RC	14.00	15.00	1.00	1.22	1.2	1.0m @ 1.2 g/t
	WNRC26065								44.00	45.00	1.00	0.76	0.8	1.0m @ 0.8 g/t
	WNRC26065								49.00	50.00	1.00	0.61	0.6	1.0m @ 0.6 g/t
	WNRC26065								53.00	54.00	1.00	1.35	1.4	1.0m @ 1.4 g/t
	WNRC26065								73.00	80.00	7.00	1.24	8.7	7.0m @ 1.2 g/t
	WNRC26065								Incl 73.00	79.00	6.00	1.33	8.0	6.0m @ 1.3 g/t

For personal use only

Project	Hole ID	MGA North	MGA East	RL	Azi	Dip	End Depth	Hole Type	Depth From	Depth To	Interval	Grade	Gram Metres	Au g/t interval
	WNRC26065								**105.00**	**118.00**	**13.00**	**1.16**	**15.1**	**13.0m @ 1.2 g/t**
	WNRC26065								Incl 107.00	108.00	1.00	1.01	1.0	1.0m @ 1.0 g/t
	WNRC26065								Incl 117.00	118.00	1.00	8.32	8.3	1.0m @ 8.3 g/t
	WNRC26065								**128.00**	**140.00**	**12.00**	**1.37**	**16.4**	**12.0m @ 1.4 g/t**
	WNRC26065								Incl 128.00	132.00	4.00	1.72	6.9	4.0m @ 1.7 g/t
	WNRC26065								Incl 135.00	140.00	5.00	1.45	7.3	5.0m @ 1.5 g/t
ROUND DAM	WNRC26067	6663304	273481	450	89	-78	162	RC	33.00	35.00	2.00	3.25	6.5	2.0m @ 3.2 g/t
	WNRC26067								44.00	46.00	2.00	2.56	5.1	2.0m @ 2.6 g/t
	WNRC26067								Incl 45.00	46.00	1.00	4.44	4.4	1.0m @ 4.4 g/t
	WNRC26067								60.00	61.00	1.00	0.53	0.5	1.0m @ 0.5 g/t
	WNRC26067								75.00	76.00	1.00	0.64	0.6	1.0m @ 0.6 g/t
	WNRC26067								112.00	117.00	5.00	1.15	5.8	5.0m @ 1.2 g/t
	WNRC26067								120.00	125.00	5.00	0.75	3.8	5.0m @ 0.8 g/t
	WNRC26067								Incl 124.00	125.00	1.00	1.45	1.5	1.0m @ 1.5 g/t
	WNRC26067								138.00	139.00	1.00	0.83	0.8	1.0m @ 0.8 g/t
	WNRC26067								142.00	149.00	7.00	1.20	8.4	7.0m @ 1.2 g/t
	WNRC26067								155.00	156.00	1.00	1.53	1.5	1.0m @ 1.5 g/t
ROUND DAM	WNRC26068	6663311	273401	450	89	-65	246	RC	114.00	115.00	1.00	0.76	0.8	1.0m @ 0.8 g/t
	WNRC26068								126.00	129.00	3.00	2.27	6.8	3.0m @ 2.3 g/t
	WNRC26068								Incl 128.00	129.00	1.00	5.95	6.0	1.0m @ 6.0 g/t
	WNRC26068								132.00	133.00	1.00	6.10	6.1	1.0m @ 6.1 g/t
	WNRC26068								147.00	148.00	1.00	0.79	0.8	1.0m @ 0.8 g/t
	WNRC26068								159.00	161.00	2.00	0.78	1.6	2.0m @ 0.8 g/t
	WNRC26068								167.00	168.00	1.00	0.86	0.9	1.0m @ 0.9 g/t
	WNRC26068								175.00	176.00	1.00	1.52	1.5	1.0m @ 1.5 g/t
	WNRC26068								184.00	189.00	5.00	0.56	2.8	5.0m @ 0.6 g/t
	WNRC26068								Incl 187.00	188.00	1.00	1.22	1.2	1.0m @ 1.2 g/t
	WNRC26068								210.00	212.00	2.00	1.87	3.7	2.0m @ 1.9 g/t
	WNRC26068								Incl 210.00	211.00	1.00	3.15	3.2	1.0m @ 3.2 g/t
	WNRC26068								216.00	221.00	5.00	0.75	3.8	5.0m @ 0.8 g/t
	WNRC26068								Incl 216.00	217.00	1.00	1.06	1.1	1.0m @ 1.1 g/t
	WNRC26068								229.00	230.00	1.00	1.15	1.2	1.0m @ 1.2 g/t
ROUND DAM	WNRC26069	6663320	273467	449	80	-70	156	RC	49.00	50.00	1.00	2.71	2.7	1.0m @ 2.7 g/t
	WNRC26069								**55.00**	**58.00**	**3.00**	**9.53**	**28.6**	**3.0m @ 9.5 g/t**
	WNRC26069								**Incl 55.00**	**57.00**	**2.00**	**13.89**	**27.8**	**2.0m @ 13.9 g/t**
	WNRC26069								83.00	84.00	1.00	0.86	0.9	1.0m @ 0.9 g/t
	WNRC26069								116.00	123.00	7.00	0.98	6.9	7.0m @ 1.0 g/t
	WNRC26069								Incl 117.00	122.00	5.00	1.14	5.7	5.0m @ 1.1 g/t
	WNRC26069								126.00	128.00	2.00	0.80	1.6	2.0m @ 0.8 g/t
	WNRC26069								131.00	138.00	7.00	0.54	3.8	7.0m @ 0.5 g/t
	WNRC26069								141.00	142.00	1.00	0.87	0.9	1.0m @ 0.9 g/t
	WNRC26069								150.00	152.00	2.00	0.70	1.4	2.0m @ 0.7 g/t
ROUND DAM	WNRC26070	6663327	273378	451	86	-59	234	RC	141.00	143.00	2.00	1.47	2.9	2.0m @ 1.5 g/t
	WNRC26070								Incl 142.00	143.00	1.00	2.21	2.2	1.0m @ 2.2 g/t
	WNRC26070								161.00	172.00	11.00	0.50	5.5	11.0m @ 0.5 g/t
	WNRC26070								193.00	194.00	1.00	2.18	2.2	1.0m @ 2.2 g/t
	WNRC26070								198.00	199.00	1.00	0.91	0.9	1.0m @ 0.9 g/t
	WNRC26070								210.00	211.00	1.00	1.10	1.1	1.0m @ 1.1 g/t
	WNRC26070								214.00	215.00	1.00	0.67	0.7	1.0m @ 0.7 g/t

For personal use only

Project	Hole ID	MGA North	MGA East	RL	Azi	Dip	End Depth	Hole Type	Depth From	Depth To	Interval	Grade	Gram Metres	Au g/t interval
ROUND DAM	WNRC26072A	6663336	273417	450	70	-58	192	RC	86.00	88.00	2.00	1.29	2.6	2.0m @ 1.3 g/t
	WNRC26072A								101.00	106.00	5.00	0.55	2.8	5.0m @ 0.6 g/t
	WNRC26072A								114.00	120.00	6.00	0.62	3.7	6.0m @ 0.6 g/t
	WNRC26072A								Incl 114.00	115.00	1.00	1.09	1.1	1.0m @ 1.1 g/t
	WNRC26072A								126.00	129.00	3.00	0.56	1.7	3.0m @ 0.6 g/t
	WNRC26072A								136.00	137.00	1.00	1.62	1.6	1.0m @ 1.6 g/t
	WNRC26072A								146.00	152.00	6.00	1.23	7.4	6.0m @ 1.2 g/t
	WNRC26072A								Incl 146.00	148.00	2.00	2.73	5.5	2.0m @ 2.7 g/t
	WNRC26072A								155.00	157.00	2.00	1.55	3.1	2.0m @ 1.5 g/t
	WNRC26072A								Incl 155.00	156.00	1.00	2.19	2.2	1.0m @ 2.2 g/t
	WNRC26072A								165.00	167.00	2.00	3.45	6.9	2.0m @ 3.4 g/t
	WNRC26072A								176.00	177.00	1.00	1.37	1.4	1.0m @ 1.4 g/t
ROUND DAM	WNRC26073	6663356	273444	450	95	-58	150	RC	54.00	59.00	5.00	1.45	7.3	5.0m @ 1.5 g/t
	WNRC26073								Incl 56.00	58.00	2.00	2.71	5.4	2.0m @ 2.7 g/t
	WNRC26073								78.00	79.00	1.00	1.15	1.2	1.0m @ 1.2 g/t
	WNRC26073								92.00	93.00	1.00	1.10	1.1	1.0m @ 1.1 g/t
	WNRC26073								119.00	122.00	3.00	0.94	2.8	3.0m @ 0.9 g/t
	WNRC26073								Incl 119.00	120.00	1.00	1.02	1.0	1.0m @ 1.0 g/t
	WNRC26073								Incl 121.00	122.00	1.00	1.39	1.4	1.0m @ 1.4 g/t
	WNRC26073								125.00	126.00	1.00	1.37	1.4	1.0m @ 1.4 g/t
	WNRC26073								130.00	132.00	2.00	0.81	1.6	2.0m @ 0.8 g/t
	WNRC26073								136.00	141.00	5.00	0.83	4.2	5.0m @ 0.8 g/t
	WNRC26073								Incl 136.00	137.00	1.00	2.32	2.3	1.0m @ 2.3 g/t
ROUND DAM	WNRC26074	6663355	273387	451	95	-60	204	RC	137.00	139.00	2.00	1.20	2.4	2.0m @ 1.2 g/t
	WNRC26074								Incl 138.00	139.00	1.00	1.78	1.8	1.0m @ 1.8 g/t
	WNRC26074								**148.00**	**157.00**	**9.00**	**1.79**	**16.1**	**9.0m @ 1.8 g/t**
	WNRC26074								**Incl 148.00**	**156.00**	**8.00**	**1.93**	**15.5**	**8.0m @ 1.9 g/t**
	WNRC26074								162.00	164.00	2.00	1.36	2.7	2.0m @ 1.4 g/t
	WNRC26074								190.00	193.00	3.00	0.92	2.8	3.0m @ 0.9 g/t
	WNRC26074								Incl 190.00	191.00	1.00	1.86	1.9	1.0m @ 1.9 g/t
	WNRC26074								196.00	197.00	1.00	0.63	0.6	1.0m @ 0.6 g/t
	WNRC26074								199.00	200.00	1.00	0.70	0.7	1.0m @ 0.7 g/t
ROUND DAM	WNRC26075	6663373	273420	451	80	-60	162	RC	90.00	98.00	8.00	1.06	8.5	8.0m @ 1.1 g/t
	WNRC26075								Incl 90.00	97.00	7.00	1.14	8.0	7.0m @ 1.1 g/t
	WNRC26075								112.00	116.00	4.00	0.72	2.9	4.0m @ 0.7 g/t
	WNRC26075								Incl 115.00	116.00	1.00	1.22	1.2	1.0m @ 1.2 g/t
	WNRC26075								**119.00**	**121.00**	**2.00**	**15.96**	**31.9**	**2.0m @ 16.0 g/t**
	WNRC26075								141.00	142.00	1.00	1.37	1.4	1.0m @ 1.4 g/t
ROUND DAM	WNRC26076	6663373	273395	451	86	-61	204	RC	88.00	89.00	1.00	0.62	0.6	1.0m @ 0.6 g/t
	WNRC26076								93.00	94.00	1.00	0.68	0.7	1.0m @ 0.7 g/t
	WNRC26076								125.00	129.00	4.00	1.03	4.1	4.0m @ 1.0 g/t
	WNRC26076								Incl 127.00	129.00	2.00	1.35	2.7	2.0m @ 1.4 g/t
	WNRC26076								144.00	145.00	1.00	0.52	0.5	1.0m @ 0.5 g/t
	WNRC26076								157.00	158.00	1.00	0.57	0.6	1.0m @ 0.6 g/t
	WNRC26076								162.00	165.00	3.00	1.06	3.2	3.0m @ 1.1 g/t
	WNRC26076								Incl 164.00	165.00	1.00	1.66	1.7	1.0m @ 1.7 g/t
	WNRC26076								171.00	172.00	1.00	1.90	1.9	1.0m @ 1.9 g/t
	WNRC26076								181.00	183.00	2.00	1.67	3.3	2.0m @ 1.7 g/t
	WNRC26076								Incl 182.00	183.00	1.00	2.47	2.5	1.0m @ 2.5 g/t

For personal use only

Project	Hole ID	MGA North	MGA East	RL	Azi	Dip	End Depth	Hole Type	Depth From	Depth To	Interval	Grade	Gram Metres	Au g/t interval
	WNRC26076								202.00	203.00	1.00	0.70	0.7	1.0m @ 0.7 g/t
ROUND DAM	WNRC26077	6663389	273446	450	79	-60	144	RC	64.00	65.00	1.00	1.82	1.8	1.0m @ 1.8 g/t
	WNRC26077								75.00	76.00	1.00	0.64	0.6	1.0m @ 0.6 g/t
	WNRC26077								112.00	113.00	1.00	1.61	1.6	1.0m @ 1.6 g/t
	WNRC26077								**121.00**	**137.00**	**16.00**	**0.95**	**15.2**	**16.0m @ 0.9 g/t**
	WNRC26077								Incl 121.00	129.00	8.00	1.14	9.1	8.0m @ 1.1 g/t
	WNRC26077								Incl 132.00	133.00	1.00	1.45	1.5	1.0m @ 1.5 g/t
	WNRC26077								Incl 136.00	137.00	1.00	1.00	1.0	1.0m @ 1.0 g/t
ROUND DAM	WNRC26078	6663391	273492	449	78	-60	90	RC	21.00	26.00	5.00	0.72	3.6	5.0m @ 0.7 g/t
	WNRC26078								Incl 24.00	25.00	1.00	1.83	1.8	1.0m @ 1.8 g/t
	WNRC26078								59.00	62.00	3.00	1.33	4.0	3.0m @ 1.3 g/t
	WNRC26078								70.00	71.00	1.00	0.57	0.6	1.0m @ 0.6 g/t
	WNRC26078								77.00	81.00	4.00	1.16	4.7	4.0m @ 1.2 g/t
	WNRC26078								Incl 77.00	80.00	3.00	1.31	3.9	3.0m @ 1.3 g/t
	WNRC26078								85.00	86.00	1.00	0.67	0.7	1.0m @ 0.7 g/t
ROUND DAM	WNRC26079	6663422	273414	451	80	-60	134	RC	115.00	116.00	1.00	1.09	1.1	1.0m @ 1.1 g/t
	WNRC26079								**122.00**	**124.00**	**2.00**	**5.44**	**10.9**	**2.0m @ 5.4 g/t**
	WNRC26079								**Incl 122.00**	**123.00**	**1.00**	**10.03**	**10.0**	**1.0m @ 10.0 g/t**
ROUND DAM	WNRC26080	6663429	273454	450	79	-60	222	RC	36.00	37.00	1.00	1.69	1.7	1.0m @ 1.7 g/t
	WNRC26080								62.00	63.00	1.00	2.62	2.6	1.0m @ 2.6 g/t
	WNRC26080								69.00	74.00	5.00	0.76	3.8	5.0m @ 0.8 g/t
	WNRC26080								Incl 69.00	70.00	1.00	1.20	1.2	1.0m @ 1.2 g/t
	WNRC26080								91.00	93.00	2.00	0.82	1.6	2.0m @ 0.8 g/t
	WNRC26080								Incl 92.00	93.00	1.00	1.06	1.1	1.0m @ 1.1 g/t
	WNRC26080								105.00	111.00	6.00	1.04	6.2	6.0m @ 1.0 g/t
	WNRC26080								Incl 105.00	110.00	5.00	1.11	5.6	5.0m @ 1.1 g/t
ROUND DAM	WNRC26081	6663443	273380	451	89	-61	222	RC	112.00	113.00	1.00	1.10	1.1	1.0m @ 1.1 g/t
	WNRC26081								156.00	158.00	2.00	4.53	9.1	2.0m @ 4.5 g/t
	WNRC26081								171.00	176.00	5.00	0.72	3.6	5.0m @ 0.7 g/t
	WNRC26081								Incl 172.00	173.00	1.00	1.32	1.3	1.0m @ 1.3 g/t
	WNRC26081								Incl 175.00	176.00	1.00	1.26	1.3	1.0m @ 1.3 g/t
	WNRC26081								191.00	192.00	1.00	3.31	3.3	1.0m @ 3.3 g/t
	WNRC26081								198.00	204.00	6.00	0.57	3.4	6.0m @ 0.6 g/t
ROUND DAM	WNRC26082	6663452	273413	451	80	-60	246	RC	105.00	106.00	1.00	0.52	0.5	1.0m @ 0.5 g/t
	WNRC26082								**114.00**	**119.00**	**5.00**	**4.79**	**24.0**	**5.0m @ 4.8 g/t**
	WNRC26082								137.00	138.00	1.00	0.51	0.5	1.0m @ 0.5 g/t
	WNRC26082								147.00	148.00	1.00	1.08	1.1	1.0m @ 1.1 g/t
	WNRC26082								159.00	160.00	1.00	1.24	1.2	1.0m @ 1.2 g/t
	WNRC26082								167.00	168.00	1.00	0.62	0.6	1.0m @ 0.6 g/t
ROUND DAM	WNRC26083	6663470	273461	450	90	-55	180	RC	30.00	31.00	1.00	0.94	0.9	1.0m @ 0.9 g/t
	WNRC26083								83.00	88.00	5.00	1.80	9.0	5.0m @ 1.8 g/t
	WNRC26083								Incl 84.00	88.00	4.00	2.05	8.2	4.0m @ 2.1 g/t
	WNRC26083								153.00	154.00	1.00	0.66	0.7	1.0m @ 0.7 g/t
	WNRC26083								155.00	156.00	1.00	0.51	0.5	1.0m @ 0.5 g/t
ROUND DAM	WNRC26085	6663548	273446	449	85	-70	204	RC	50.00	51.00	1.00	0.50	0.5	1.0m @ 0.5 g/t
	WNRC26085								56.00	57.00	1.00	0.71	0.7	1.0m @ 0.7 g/t
	WNRC26085								84.00	88.00	4.00	1.07	4.3	4.0m @ 1.1 g/t
	WNRC26085								Incl 84.00	85.00	1.00	3.30	3.3	1.0m @ 3.3 g/t

For personal use only

Project	Hole ID	MGA North	MGA East	RL	Azi	Dip	End Depth	Hole Type	Depth From	Depth To	Interval	Grade	Gram Metres	Au g/t interval
	WNRC26085								92.00	93.00	1.00	2.36	2.4	1.0m @ 2.4 g/t
	WNRC26085								101.00	104.00	3.00	1.19	3.6	3.0m @ 1.2 g/t
	WNRC26085								Incl 101.00	103.00	2.00	1.49	3.0	2.0m @ 1.5 g/t
	WNRC26085								125.00	126.00	1.00	0.51	0.5	1.0m @ 0.5 g/t
	WNRC26085								201.00	202.00	1.00	0.97	1.0	1.0m @ 1.0 g/t
ROUND DAM	WNRC26086	6663565	273491	448	110	-55	132	RC	**25.00**	**33.00**	**8.00**	**1.34**	**10.7**	**8.0m @ 1.3 g/t**
	WNRC26086								Incl 27.00	33.00	6.00	1.64	9.9	6.0m @ 1.6 g/t
ROUND DAM	WNRC26087	6662749	273394	454	81	-60	236	RC	139.00	141.00	2.00	4.14	8.3	2.0m @ 4.1 g/t
	WNRC26087								Incl 140.00	141.00	1.00	7.66	7.7	1.0m @ 7.7 g/t
	WNRC26087								144.00	145.00	1.00	0.71	0.7	1.0m @ 0.7 g/t
	WNRC26087								148.00	149.00	1.00	0.76	0.8	1.0m @ 0.8 g/t
	WNRC26087								161.00	163.00	2.00	1.16	2.3	2.0m @ 1.2 g/t
	WNRC26087								166.00	168.00	2.00	3.07	6.1	2.0m @ 3.1 g/t
	WNRC26087								Incl 166.00	167.00	1.00	5.42	5.4	1.0m @ 5.4 g/t
	WNRC26087								175.00	176.00	1.00	0.55	0.6	1.0m @ 0.6 g/t
	WNRC26087								185.00	187.00	2.00	2.65	5.3	2.0m @ 2.7 g/t
	WNRC26087								Incl 185.00	186.00	1.00	4.70	4.7	1.0m @ 4.7 g/t
	WNRC26087								**204.00**	**209.00**	**5.00**	**2.27**	**11.4**	**5.0m @ 2.3 g/t**
	WNRC26087								Incl 205.00	207.00	2.00	4.64	9.3	2.0m @ 4.6 g/t
	WNRC26087								218.00	219.00	1.00	0.67	0.7	1.0m @ 0.7 g/t
ROUND DAM	WNRC26088	6662754	273440	453	79	-61	180	RC	49.00	50.00	1.00	4.95	5.0	1.0m @ 5.0 g/t
	WNRC26088								58.00	62.00	4.00	0.72	2.9	4.0m @ 0.7 g/t
	WNRC26088								Incl 58.00	59.00	1.00	1.45	1.5	1.0m @ 1.5 g/t
	WNRC26088								83.00	84.00	1.00	0.58	0.6	1.0m @ 0.6 g/t
	WNRC26088								**87.00**	**93.00**	**6.00**	**2.26**	**13.6**	**6.0m @ 2.3 g/t**
	WNRC26088								Incl 87.00	89.00	2.00	2.74	5.5	2.0m @ 2.7 g/t
	WNRC26088								Incl 92.00	93.00	1.00	7.09	7.1	1.0m @ 7.1 g/t
	WNRC26088								**98.00**	**101.00**	**3.00**	**3.75**	**11.3**	**3.0m @ 3.8 g/t**
	WNRC26088								**Incl 98.00**	**100.00**	**2.00**	**5.28**	**10.6**	**2.0m @ 5.3 g/t**
	WNRC26088								106.00	107.00	1.00	0.89	0.9	1.0m @ 0.9 g/t
	WNRC26088								128.00	129.00	1.00	1.12	1.1	1.0m @ 1.1 g/t
	WNRC26088								148.00	149.00	1.00	0.65	0.7	1.0m @ 0.7 g/t
	WNRC26088								164.00	165.00	1.00	0.79	0.8	1.0m @ 0.8 g/t
ROUND DAM	WNRC26089	6662753	273436	453	75	-73	138	RC	129.00	130.00	1.00	0.62	0.6	1.0m @ 0.6 g/t
ROUND DAM	WNRC26090	6662768	273490	450	95	-55	132	RC	57.00	58.00	1.00	2.39	2.4	1.0m @ 2.4 g/t
	WNRC26090								69.00	70.00	1.00	3.03	3.0	1.0m @ 3.0 g/t
	WNRC26090								84.00	85.00	1.00	2.10	2.1	1.0m @ 2.1 g/t
	WNRC26090								104.00	105.00	1.00	0.55	0.6	1.0m @ 0.6 g/t
	WNRC26090								114.00	115.00	1.00	0.89	0.9	1.0m @ 0.9 g/t
ROUND DAM	WNRC26091	6662768	273492	452	96	-78	102	RC	**43.00**	**49.00**	**6.00**	**1.88**	**11.3**	**6.0m @ 1.9 g/t**
	WNRC26091								**Incl 43.00**	**47.00**	**4.00**	**2.67**	**10.7**	**4.0m @ 2.7 g/t**
	WNRC26091								57.00	58.00	1.00	0.81	0.8	1.0m @ 0.8 g/t
ROUND DAM	WNRC26092	6662778	273374	454	59	-55	234	RC	93.00	94.00	1.00	0.64	0.6	1.0m @ 0.6 g/t
	WNRC26092								98.00	103.00	5.00	1.84	9.2	5.0m @ 1.8 g/t
	WNRC26092								Incl 98.00	102.00	4.00	2.06	8.2	4.0m @ 2.1 g/t
	WNRC26092								111.00	113.00	2.00	1.26	2.5	2.0m @ 1.3 g/t
	WNRC26092								Incl 111.00	112.00	1.00	1.94	1.9	1.0m @ 1.9 g/t
	WNRC26092								146.00	147.00	1.00	0.84	0.8	1.0m @ 0.8 g/t
	WNRC26092								162.00	164.00	2.00	3.09	6.2	2.0m @ 3.1 g/t

For personal use only

Project	Hole ID	MGA North	MGA East	RL	Azi	Dip	End Depth	Hole Type	Depth From	Depth To	Interval	Grade	Gram Metres	Au g/t interval
	WNRC26092								Incl 162.00	163.00	1.00	5.61	5.6	1.0m @ 5.6 g/t
	WNRC26092								**170.00**	**172.00**	**2.00**	**5.51**	**11.0**	**2.0m @ 5.5 g/t**
	WNRC26092								**Incl 170.00**	**171.00**	**1.00**	**10.34**	**10.3**	**1.0m @ 10.3 g/t**
	WNRC26092								175.00	176.00	1.00	0.96	1.0	1.0m @ 1.0 g/t
	WNRC26092								190.00	191.00	1.00	0.82	0.8	1.0m @ 0.8 g/t
	WNRC26092								194.00	195.00	1.00	0.56	0.6	1.0m @ 0.6 g/t
	WNRC26092								220.00	225.00	5.00	0.88	4.4	5.0m @ 0.9 g/t
	WNRC26092								Incl 220.00	221.00	1.00	1.00	1.0	1.0m @ 1.0 g/t
	WNRC26092								Incl 224.00	225.00	1.00	1.80	1.8	1.0m @ 1.8 g/t
ROUND DAM	WNRD26012	6663060	273280	454	112	-66	371	DDH	315.00	315.69	0.69	1.34	0.9	0.7m @ 1.3 g/t
ROUND DAM	WNRD26013	6663060	273280	454	70	-61	372	DDH	339.00	340.00	1.00	0.60	0.6	1.0m @ 0.6 g/t
	WNRD26013								358.00	359.00	1.00	0.79	0.8	1.0m @ 0.8 g/t
ROUND DAM	WNRD26017	6663282	273219	453	84	-55	402	DDH	312.00	318.00	6.00	1.51	9.1	6.0m @ 1.5 g/t
	WNRD26017								Incl 312.00	313.00	1.00	4.88	4.9	1.0m @ 4.9 g/t
	WNRD26017								Incl 315.30	316.00	0.70	3.16	2.2	0.7m @ 3.2 g/t
	WNRD26017								326.00	328.00	2.00	0.72	1.4	2.0m @ 0.7 g/t
	WNRD26017								338.00	348.00	10.00	0.81	8.1	10.0m @ 0.8 g/t
	WNRD26017								Incl 338.00	344.00	6.00	1.02	6.1	6.0m @ 1.0 g/t
	WNRD26017								363.00	367.00	4.00	0.85	3.4	4.0m @ 0.9 g/t
	WNRD26017								Incl 366.00	367.00	1.00	1.72	1.7	1.0m @ 1.7 g/t
	WNRD26017								372.60	374.45	1.85	0.63	1.2	1.9m @ 0.6 g/t
	WNRD26017								376.00	377.00	1.00	0.58	0.6	1.0m @ 0.6 g/t
	WNRD26017								391.00	392.00	1.00	1.29	1.3	1.0m @ 1.3 g/t
ROUND DAM	WNRD26018	6663326	273280	452	79	-61	335	DDH	308.00	309.00	1.00	0.96	1.0	1.0m @ 1.0 g/t
	WNRD26018								314.00	316.13	2.13	0.67	1.4	2.1m @ 0.7 g/t
	WNRD26018								Incl 314.00	314.60	0.60	1.49	0.9	0.6m @ 1.5 g/t
	WNRD26018								321.12	321.94	0.82	3.18	2.6	0.8m @ 3.2 g/t
	WNRD26018								332.34	333.00	0.66	3.37	2.2	0.7m @ 3.4 g/t
ROUND DAM	WNRD26019	6663323	273232	453	83	-60	385	DDH	336.30	336.89	0.59	0.71	0.4	0.6m @ 0.7 g/t
	WNRD26019								347.00	353.45	6.45	0.56	3.6	6.5m @ 0.6 g/t
	WNRD26019								Incl 349.42	349.85	0.43	1.00	0.4	0.4m @ 1.0 g/t
	WNRD26019								Incl 350.85	351.19	0.34	1.90	0.6	0.3m @ 1.9 g/t
	WNRD26019								355.99	358.41	2.42	0.99	2.4	2.4m @ 1.0 g/t
	WNRD26019								Incl 355.99	356.79	0.80	2.51	2.0	0.8m @ 2.5 g/t
	WNRD26019								362.61	366.85	4.24	0.54	2.3	4.2m @ 0.5 g/t
	WNRD26019								Incl 362.61	363.07	0.46	1.03	0.5	0.5m @ 1.0 g/t
	WNRD26019								368.81	369.15	0.34	0.62	0.2	0.3m @ 0.6 g/t
	WNRD26019								371.52	371.99	0.47	1.41	0.7	0.5m @ 1.4 g/t
	WNRD26019								379.00	379.50	0.50	1.07	0.5	0.5m @ 1.1 g/t
ROUND DAM	WNRD26020	6663343	273163	453	87	-60	451	DDH	**407.00**	**408.00**	**1.00**	**14.39**	**14.4**	**1.0m @ 14.4 g/t**
	WNRD26020								413.00	416.00	3.00	1.53	4.6	3.0m @ 1.5 g/t
	WNRD26020								Incl 414.00	416.00	2.00	1.99	4.0	2.0m @ 2.0 g/t
	WNRD26020								419.00	420.00	1.00	2.17	2.2	1.0m @ 2.2 g/t
ROUND DAM	WNRD26021	6663377	273270	452	85	-65	353	DDH	308.58	309.20	0.62	0.94	0.6	0.6m @ 0.9 g/t
	WNRD26021								**320.00**	**321.00**	**1.00**	**30.48**	**30.5**	**1.0m @ 30.5 g/t**
	WNRD26021								327.46	328.00	0.54	1.75	0.9	0.5m @ 1.8 g/t
ROUND DAM	WNRD26022	6663387	273181	452	86	-61	432	DDH	374.92	375.37	0.45	0.75	0.3	0.5m @ 0.8 g/t
	WNRD26022								378.13	379.59	1.46	1.85	2.7	1.5m @ 1.8 g/t

For personal use only

Project	Hole ID	MGA North	MGA East	RL	Azi	Dip	End Depth	Hole Type	Depth From	Depth To	Interval	Grade	Gram Metres	Au g/t interval
	WNRD26022								Incl 379.00	379.59	0.59	3.81	2.2	0.6m @ 3.8 g/t
	WNRD26022								398.00	399.00	1.00	1.14	1.1	1.0m @ 1.1 g/t
	WNRD26022								411.46	411.94	0.48	0.50	0.2	0.5m @ 0.5 g/t
ROUND DAM	WNRD26101	6662851	273335	453	82	-59	270	DDH	88.70	89.57	0.87	0.65	0.6	0.9m @ 0.7 g/t
	WNRD26101								97.00	98.20	1.20	0.86	1.0	1.2m @ 0.9 g/t
	WNRD26101								113.00	114.44	1.44	0.56	0.8	1.4m @ 0.6 g/t
	WNRD26101								**117.54**	**137.23**	**19.69**	**3.17**	**62.3**	**19.7m @ 3.2 g/t**
	WNRD26101								**Incl 117.54**	**122.82**	**5.28**	**7.62**	**40.3**	**5.3m @ 7.6 g/t**
	WNRD26101								**Incl 125.53**	**134.03**	**8.50**	**2.30**	**19.6**	**8.5m @ 2.3 g/t**
	WNRD26101								157.68	158.60	0.92	0.54	0.5	0.9m @ 0.5 g/t
	WNRD26101								167.90	168.60	0.70	0.52	0.4	0.7m @ 0.5 g/t
	WNRD26101								176.70	180.05	3.35	2.73	9.1	3.4m @ 2.7 g/t
	WNRD26101								Incl 176.70	178.30	1.60	5.20	8.3	1.6m @ 5.2 g/t
	WNRD26101								**182.98**	**188.95**	**5.97**	**4.10**	**24.5**	**6.0m @ 4.1 g/t**
	WNRD26101								**206.15**	**207.63**	**1.48**	**12.19**	**18.0**	**1.5m @ 12.2 g/t**
	WNRD26101								220.50	221.12	0.62	0.52	0.3	0.6m @ 0.5 g/t
	WNRD26101								226.82	227.76	0.94	0.66	0.6	0.9m @ 0.7 g/t
	WNRD26101								230.45	231.28	0.83	0.81	0.7	0.8m @ 0.8 g/t
	WNRD26101								242.20	243.25	1.05	0.72	0.8	1.1m @ 0.7 g/t
	WNRD26101								251.36	254.34	2.98	1.98	5.9	3.0m @ 2.0 g/t
	WNRD26101								Incl 251.36	253.80	2.44	2.22	5.4	2.4m @ 2.2 g/t
	WNRD26101								261.23	262.15	0.92	1.29	1.2	0.9m @ 1.3 g/t
ROUND DAM	WNRD26102	6662839	273419	453	77	-66	189	DDH	47.40	47.80	0.40	1.34	0.5	0.4m @ 1.3 g/t
	WNRD26102								50.00	51.35	1.35	0.60	0.8	1.4m @ 0.6 g/t
	WNRD26102								Incl 51.00	51.35	0.35	1.03	0.4	0.4m @ 1.0 g/t
	WNRD26102								53.77	58.50	4.73	1.07	5.1	4.7m @ 1.1 g/t
	WNRD26102								Incl 57.31	58.50	1.19	3.28	3.9	1.2m @ 3.3 g/t
	WNRD26102								82.53	83.18	0.65	0.58	0.4	0.7m @ 0.6 g/t
	WNRD26102								92.11	95.67	3.56	0.82	2.9	3.6m @ 0.8 g/t
	WNRD26102								Incl 93.47	94.53	1.06	1.55	1.6	1.1m @ 1.6 g/t
	WNRD26102								101.68	104.30	2.62	0.82	2.2	2.6m @ 0.8 g/t
	WNRD26102								Incl 103.00	103.52	0.52	1.20	0.6	0.5m @ 1.2 g/t
	WNRD26102								111.00	112.00	1.00	0.85	0.9	1.0m @ 0.9 g/t
	WNRD26102								113.30	114.00	0.70	7.42	5.2	0.7m @ 7.4 g/t
	WNRD26102								127.42	128.17	0.75	1.11	0.8	0.8m @ 1.1 g/t
	WNRD26102								134.23	134.90	0.67	0.53	0.4	0.7m @ 0.5 g/t
	WNRD26102								166.88	167.66	0.78	0.78	0.6	0.8m @ 0.8 g/t
	WNRD26102								176.06	184.12	8.06	0.54	4.4	8.1m @ 0.5 g/t
	WNRD26102								Incl 176.06	176.36	0.30	1.31	0.4	0.3m @ 1.3 g/t
	WNRD26102								Incl 177.91	178.42	0.51	1.03	0.5	0.5m @ 1.0 g/t
ROUND DAM	WNRD26103	6662887	273407	452	83	-54	216	DDH	**29.00**	**54.00**	**25.00**	**2.29**	**57.2**	**25.0m @ 2.3 g/t**
	WNRD26103								**Incl 29.00**	**37.00**	**8.00**	**4.79**	**38.3**	**8.0m @ 4.8 g/t**
	WNRD26103								**Incl 41.50**	**48.50**	**7.00**	**1.86**	**13.0**	**7.0m @ 1.9 g/t**
	WNRD26103								Incl 51.50	54.00	2.50	1.16	2.9	2.5m @ 1.2 g/t
	WNRD26103								75.70	77.30	1.60	2.00	3.2	1.6m @ 2.0 g/t
	WNRD26103								Incl 75.70	76.10	0.40	6.46	2.6	0.4m @ 6.5 g/t
	WNRD26103								82.27	85.15	2.88	0.83	2.4	2.9m @ 0.8 g/t
	WNRD26103								Incl 83.12	83.43	0.31	3.86	1.2	0.3m @ 3.9 g/t
	WNRD26103								87.50	87.84	0.34	0.79	0.3	0.3m @ 0.8 g/t

For personal use only

Project	Hole ID	MGA North	MGA East	RL	Azi	Dip	End Depth	Hole Type	Depth From	Depth To	Interval	Grade	Gram Metres	Au g/t interval
	WNRD26103								**90.61**	**93.20**	**2.59**	**19.49**	**50.5**	**2.6m @ 19.5 g/t**
	WNRD26103								**Incl 91.06**	**93.20**	**2.14**	**23.45**	**50.2**	**2.1m @ 23.5 g/t**
	WNRD26103								**96.10**	**96.56**	**0.46**	**27.45**	**12.6**	**0.5m @ 27.5 g/t**
	WNRD26103								102.15	104.00	1.85	1.34	2.5	1.9m @ 1.3 g/t
	WNRD26103								121.14	122.46	1.32	0.76	1.0	1.3m @ 0.8 g/t
	WNRD26103								129.08	133.92	4.84	0.94	4.5	4.8m @ 0.9 g/t
	WNRD26103								Incl 129.08	132.60	3.52	1.09	3.8	3.5m @ 1.1 g/t
	WNRD26103								153.19	154.18	0.99	0.53	0.5	1.0m @ 0.5 g/t
	WNRD26103								167.82	172.38	4.56	1.24	5.6	4.6m @ 1.2 g/t
	WNRD26103								Incl 167.82	170.90	3.08	1.61	4.9	3.1m @ 1.6 g/t
	WNRD26103								187.51	187.85	0.34	0.81	0.3	0.3m @ 0.8 g/t
	WNRD26103								197.43	198.09	0.66	3.11	2.1	0.7m @ 3.1 g/t
ROUND DAM	WNRD26104	6663208	273438	452	78	-63	216	DDH	35.50	36.00	0.50	0.78	0.4	0.5m @ 0.8 g/t
	WNRD26104								59.00	59.50	0.50	0.62	0.3	0.5m @ 0.6 g/t
	WNRD26104								60.60	61.00	0.40	0.68	0.3	0.4m @ 0.7 g/t
	WNRD26104								64.00	69.70	5.70	1.44	8.2	5.7m @ 1.4 g/t
	WNRD26104								Incl 64.00	68.00	4.00	1.72	6.9	4.0m @ 1.7 g/t
	WNRD26104								**102.00**	**113.60**	**11.60**	**1.42**	**16.4**	**11.6m @ 1.4 g/t**
	WNRD26104								**Incl 105.00**	**113.60**	**8.60**	**1.78**	**15.3**	**8.6m @ 1.8 g/t**
	WNRD26104								118.95	120.60	1.65	0.73	1.2	1.7m @ 0.7 g/t
	WNRD26104								Incl 118.95	119.25	0.30	1.45	0.4	0.3m @ 1.5 g/t
	WNRD26104								126.00	129.00	3.00	0.65	1.9	3.0m @ 0.6 g/t
	WNRD26104								Incl 128.70	129.00	0.30	2.09	0.6	0.3m @ 2.1 g/t
	WNRD26104								134.00	136.00	2.00	1.58	3.2	2.0m @ 1.6 g/t
	WNRD26104								139.75	142.55	2.80	0.60	1.7	2.8m @ 0.6 g/t
	WNRD26104								Incl 139.75	140.05	0.30	1.38	0.4	0.3m @ 1.4 g/t
	WNRD26104								Incl 140.50	141.00	0.50	1.07	0.5	0.5m @ 1.1 g/t
	WNRD26104								Incl 142.00	142.55	0.55	1.22	0.7	0.6m @ 1.2 g/t
	WNRD26104								145.35	146.00	0.65	0.73	0.5	0.7m @ 0.7 g/t
	WNRD26104								165.00	167.00	2.00	4.44	8.9	2.0m @ 4.4 g/t
	WNRD26104								Incl 166.00	167.00	1.00	8.19	8.2	1.0m @ 8.2 g/t
	WNRD26104								170.00	174.00	4.00	0.98	3.9	4.0m @ 1.0 g/t
	WNRD26104								Incl 173.00	174.00	1.00	2.60	2.6	1.0m @ 2.6 g/t
	WNRD26104								182.30	182.77	0.47	0.96	0.5	0.5m @ 1.0 g/t
	WNRD26104								187.80	188.40	0.60	2.16	1.3	0.6m @ 2.2 g/t
	WNRD26104								Incl 187.80	188.10	0.30	3.59	1.1	0.3m @ 3.6 g/t
	WNRD26104								191.45	193.95	2.50	0.84	2.1	2.5m @ 0.8 g/t
	WNRD26104								Incl 191.45	193.00	1.55	1.15	1.8	1.6m @ 1.2 g/t
	WNRD26104								196.35	197.25	0.90	0.93	0.8	0.9m @ 0.9 g/t
	WNRD26104								Incl 196.35	196.65	0.30	1.12	0.3	0.3m @ 1.1 g/t
	WNRD26104								Incl 196.95	197.25	0.30	1.13	0.3	0.3m @ 1.1 g/t
	WNRD26104								199.75	200.05	0.30	2.10	0.6	0.3m @ 2.1 g/t
ROUND DAM	WNRD26105	6663180	273417	452	79	-59	207	DDH	**82.10**	**88.75**	**6.65**	**7.56**	**50.2**	**6.7m @ 7.6 g/t**
	WNRD26105								**Incl 85.60**	**88.75**	**3.15**	**15.51**	**48.9**	**3.2m @ 15.5 g/t**
	WNRD26105								102.30	102.70	0.40	1.87	0.7	0.4m @ 1.9 g/t
	WNRD26105								105.50	106.10	0.60	1.57	0.9	0.6m @ 1.6 g/t
	WNRD26105								119.66	120.12	0.46	0.55	0.3	0.5m @ 0.6 g/t
	WNRD26105								122.95	124.20	1.25	4.63	5.8	1.3m @ 4.6 g/t
	WNRD26105								Incl 122.95	123.43	0.48	11.45	5.5	0.5m @ 11.5 g/t

For personal use only

Project	Hole ID	MGA North	MGA East	RL	Azi	Dip	End Depth	Hole Type	Depth From	Depth To	Interval	Grade	Gram Metres	Au g/t interval
	WNRD26105								134.50	134.98	0.48	0.99	0.5	0.5m @ 1.0 g/t
	WNRD26105								143.10	149.22	6.12	1.55	9.5	6.1m @ 1.5 g/t
	WNRD26105								Incl 143.10	145.30	2.20	1.64	3.6	2.2m @ 1.6 g/t
	WNRD26105								Incl 147.50	149.22	1.72	3.03	5.2	1.7m @ 3.0 g/t
	WNRD26105								154.20	155.15	0.95	0.85	0.8	1.0m @ 0.9 g/t
	WNRD26105								159.36	160.30	0.94	0.63	0.6	0.9m @ 0.6 g/t
	WNRD26105								165.39	167.00	1.61	1.82	2.9	1.6m @ 1.8 g/t
	WNRD26105								183.33	183.88	0.55	0.59	0.3	0.6m @ 0.6 g/t
	WNRD26105								188.60	192.40	3.80	0.50	1.9	3.8m @ 0.5 g/t
	WNRD26105								Incl 190.38	190.83	0.45	1.47	0.7	0.5m @ 1.5 g/t
	WNRD26105								201.53	202.93	1.40	5.50	7.7	1.4m @ 5.5 g/t
	WNRD26105								206.30	206.60	0.30	0.65	0.2	0.3m @ 0.7 g/t
ROUND DAM	WNRD26106	6663143	273420	452	71	-58	221	DDH	78.00	82.40	4.40	1.36	6.0	4.4m @ 1.4 g/t
	WNRD26106								Incl 78.00	79.00	1.00	1.15	1.2	1.0m @ 1.2 g/t
	WNRD26106								Incl 81.60	82.40	0.80	4.42	3.5	0.8m @ 4.4 g/t
	WNRD26106								**93.00**	**99.75**	**6.75**	**3.20**	**21.6**	**6.8m @ 3.2 g/t**
	WNRD26106								119.00	120.00	1.00	1.75	1.8	1.0m @ 1.8 g/t
	WNRD26106								133.00	136.00	3.00	1.05	3.1	3.0m @ 1.0 g/t
	WNRD26106								**149.00**	**158.55**	**9.55**	**2.00**	**19.1**	**9.6m @ 2.0 g/t**
	WNRD26106								**Incl 154.60**	**158.55**	**3.95**	**4.02**	**15.9**	**4.0m @ 4.0 g/t**
	WNRD26106								168.00	169.00	1.00	1.07	1.1	1.0m @ 1.1 g/t
	WNRD26106								172.30	172.70	0.40	2.96	1.2	0.4m @ 3.0 g/t
	WNRD26106								187.00	191.00	4.00	0.84	3.4	4.0m @ 0.8 g/t
	WNRD26106								Incl 188.00	189.00	1.00	1.92	1.9	1.0m @ 1.9 g/t
	WNRD26106								195.00	196.00	1.00	0.74	0.7	1.0m @ 0.7 g/t
	WNRD26106								198.00	198.35	0.35	0.52	0.2	0.4m @ 0.5 g/t
	WNRD26106								201.90	204.00	2.10	0.69	1.4	2.1m @ 0.7 g/t
	WNRD26106								207.40	207.70	0.30	0.90	0.3	0.3m @ 0.9 g/t
ROUND DAM	WNRD26108	6663249	273391	450	0	0	76	DDH	0.00	76.40				N.S.I.
ROUND DAM	WNRD26108A	6663249	273391	450	76	-66	267	DDH	96.00	103.56	7.56	0.71	5.4	7.6m @ 0.7 g/t
	WNRD26108A								Incl 97.53	98.00	0.47	1.21	0.6	0.5m @ 1.2 g/t
	WNRD26108A								Incl 100.50	103.56	3.06	1.12	3.4	3.1m @ 1.1 g/t
	WNRD26108A								134.00	134.44	0.44	0.87	0.4	0.4m @ 0.9 g/t
	WNRD26108A								225.00	226.00	1.00	0.71	0.7	1.0m @ 0.7 g/t
	WNRD26108A								237.00	240.05	3.05	0.67	2.0	3.1m @ 0.7 g/t
	WNRD26108A								Incl 237.00	237.95	0.95	1.59	1.5	1.0m @ 1.6 g/t
	WNRD26108A								243.00	243.60	0.60	2.32	1.4	0.6m @ 2.3 g/t
	WNRD26108A								255.00	256.00	1.00	0.50	0.5	1.0m @ 0.5 g/t
	WNRD26108A								264.00	265.00	1.00	0.57	0.6	1.0m @ 0.6 g/t
ROUND DAM	WNRD26109	6663230	273360	451	80	-56	269	DDH	96.57	96.87	0.30	1.25	0.4	0.3m @ 1.3 g/t
	WNRD26109								101.19	102.04	0.85	0.59	0.5	0.9m @ 0.6 g/t
	WNRD26109								116.70	117.68	0.98	0.71	0.7	1.0m @ 0.7 g/t
	WNRD26109								123.05	125.71	2.66	0.95	2.5	2.7m @ 0.9 g/t
	WNRD26109								Incl 124.75	125.71	0.96	1.41	1.4	1.0m @ 1.4 g/t
	WNRD26109								140.69	141.13	0.44	0.71	0.3	0.4m @ 0.7 g/t
	WNRD26109								153.37	154.03	0.66	0.72	0.5	0.7m @ 0.7 g/t
	WNRD26109								156.99	157.95	0.96	1.13	1.1	1.0m @ 1.1 g/t
	WNRD26109								**165.80**	**171.02**	**5.22**	**13.28**	**69.3**	**5.2m @ 13.3 g/t**
	WNRD26109								173.04	174.00	0.96	0.57	0.5	1.0m @ 0.6 g/t

For personal use only

Project	Hole ID	MGA North	MGA East	RL	Azi	Dip	End Depth	Hole Type	Depth From	Depth To	Interval	Grade	Gram Metres	Au g/t interval
	WNRD26109								177.07	180.05	2.98	1.37	4.1	3.0m @ 1.4 g/t
	WNRD26109								Incl 178.46	180.05	1.59	1.98	3.2	1.6m @ 2.0 g/t
	WNRD26109								**195.00**	**199.25**	**4.25**	**2.92**	**12.4**	**4.3m @ 2.9 g/t**
	WNRD26109								**Incl 196.00**	**198.95**	**2.95**	**3.95**	**11.7**	**3.0m @ 4.0 g/t**
	WNRD26109								223.81	224.31	0.50	4.84	2.4	0.5m @ 4.8 g/t
	WNRD26109								246.00	248.00	2.00	1.21	2.4	2.0m @ 1.2 g/t
	WNRD26109								Incl 246.00	246.51	0.51	2.16	1.1	0.5m @ 2.2 g/t
	WNRD26109								257.00	258.00	1.00	0.51	0.5	1.0m @ 0.5 g/t
ROUND DAM	WNRD26111	6663545	273344	449	78	-55	240	DDH	136.85	137.29	0.44	0.84	0.4	0.4m @ 0.8 g/t
	WNRD26111								145.00	146.00	1.00	0.53	0.5	1.0m @ 0.5 g/t
	WNRD26111								149.00	150.00	1.00	1.17	1.2	1.0m @ 1.2 g/t
	WNRD26111								**161.00**	**168.60**	**7.60**	**2.93**	**22.2**	**7.6m @ 2.9 g/t**
	WNRD26111								**Incl 161.00**	**168.00**	**7.00**	**3.13**	**21.9**	**7.0m @ 3.1 g/t**
	WNRD26111								**171.00**	**173.00**	**2.00**	**6.24**	**12.5**	**2.0m @ 6.2 g/t**
	WNRD26111								**Incl 171.00**	**172.00**	**1.00**	**11.84**	**11.8**	**1.0m @ 11.8 g/t**
	WNRD26111								183.00	187.00	4.00	0.97	3.9	4.0m @ 1.0 g/t
	WNRD26111								Incl 185.00	187.00	2.00	1.43	2.9	2.0m @ 1.4 g/t
ROUND DAM	WNRD26113	6663110	273378	453	68	-64	291	DDH	89.00	90.50	1.50	3.20	4.8	1.5m @ 3.2 g/t
	WNRD26113								Incl 90.00	90.50	0.50	8.37	4.2	0.5m @ 8.4 g/t
	WNRD26113								100.50	101.00	0.50	1.19	0.6	0.5m @ 1.2 g/t
ROUND DAM	WNRD26115	6663545	273344	449	65	-52	222	DDH	73.95	74.49	0.54	0.91	0.5	0.5m @ 0.9 g/t
	WNRD26115								85.77	86.15	0.38	0.50	0.2	0.4m @ 0.5 g/t
	WNRD26115								100.66	100.97	0.31	0.90	0.3	0.3m @ 0.9 g/t
	WNRD26115								102.97	103.28	0.31	1.03	0.3	0.3m @ 1.0 g/t
	WNRD26115								117.61	118.03	0.42	1.27	0.5	0.4m @ 1.3 g/t
ROUND DAM	WNRD26116	6663282	273446	450	73	-70	209	DDH	**45.00**	**51.00**	**6.00**	**1.76**	**10.6**	**6.0m @ 1.8 g/t**
	WNRD26116								Incl 47.00	51.00	4.00	2.27	9.1	4.0m @ 2.3 g/t
	WNRD26116								59.15	61.00	1.85	0.99	1.8	1.9m @ 1.0 g/t
	WNRD26116								Incl 59.55	61.00	1.45	1.11	1.6	1.5m @ 1.1 g/t
	WNRD26116								74.00	77.75	3.75	0.67	2.5	3.8m @ 0.7 g/t
	WNRD26116								Incl 74.00	75.00	1.00	1.04	1.0	1.0m @ 1.0 g/t
	WNRD26116								Incl 77.40	77.75	0.35	1.19	0.4	0.4m @ 1.2 g/t
	WNRD26116								86.00	88.00	2.00	1.99	4.0	2.0m @ 2.0 g/t
	WNRD26116								Incl 86.00	87.00	1.00	3.33	3.3	1.0m @ 3.3 g/t
	WNRD26116								93.00	95.00	2.00	2.89	5.8	2.0m @ 2.9 g/t
	WNRD26116								Incl 93.00	94.00	1.00	5.04	5.0	1.0m @ 5.0 g/t
	WNRD26116								113.00	114.00	1.00	0.52	0.5	1.0m @ 0.5 g/t
	WNRD26116								**127.77**	**128.07**	**0.30**	**68.60**	**20.6**	**0.3m @ 68.6 g/t**
	WNRD26116								**144.00**	**147.00**	**3.00**	**3.54**	**10.6**	**3.0m @ 3.5 g/t**
	WNRD26116								Incl 145.00	147.00	2.00	4.98	10.0	2.0m @ 5.0 g/t
	WNRD26116								160.80	166.00	5.20	0.88	4.6	5.2m @ 0.9 g/t
	WNRD26116								Incl 163.99	166.00	2.01	1.31	2.6	2.0m @ 1.3 g/t
	WNRD26116								171.00	171.90	0.90	0.82	0.7	0.9m @ 0.8 g/t
	WNRD26116								178.50	181.50	3.00	0.92	2.8	3.0m @ 0.9 g/t
	WNRD26116								Incl 178.50	179.00	0.50	1.15	0.6	0.5m @ 1.2 g/t
	WNRD26116								Incl 180.30	181.50	1.20	1.69	2.0	1.2m @ 1.7 g/t
	WNRD26116								190.00	192.50	2.50	0.53	1.3	2.5m @ 0.5 g/t
	WNRD26116								195.00	195.60	0.60	0.54	0.3	0.6m @ 0.5 g/t
ROUND DAM	WNRD26118	6663335	273414	450	79	-66	226	DDH	112.00	115.37	3.37	1.20	4.0	3.4m @ 1.2 g/t

For personal use only

Project	Hole ID	MGA North	MGA East	RL	Azi	Dip	End Depth	Hole Type	Depth From	Depth To	Interval	Grade	Gram Metres	Au g/t interval
	WNRD26118								131.56	132.20	0.64	0.54	0.3	0.6m @ 0.5 g/t
	WNRD26118								133.72	134.30	0.58	0.50	0.3	0.6m @ 0.5 g/t
	WNRD26118								138.00	139.00	1.00	1.82	1.8	1.0m @ 1.8 g/t
	WNRD26118								Incl 138.30	139.00	0.70	2.19	1.5	0.7m @ 2.2 g/t
	WNRD26118								143.74	146.00	2.26	0.69	1.6	2.3m @ 0.7 g/t
	WNRD26118								Incl 143.74	144.67	0.93	1.17	1.1	0.9m @ 1.2 g/t
	WNRD26118								160.00	161.00	1.00	0.59	0.6	1.0m @ 0.6 g/t
	WNRD26118								169.00	175.00	6.00	0.64	3.8	6.0m @ 0.6 g/t
	WNRD26118								Incl 172.00	172.40	0.40	1.01	0.4	0.4m @ 1.0 g/t
	WNRD26118								Incl 174.00	175.00	1.00	1.63	1.6	1.0m @ 1.6 g/t
	WNRD26118								178.00	179.00	1.00	0.57	0.6	1.0m @ 0.6 g/t
	WNRD26118								188.05	188.48	0.43	1.04	0.4	0.4m @ 1.0 g/t
	WNRD26118								194.00	199.00	5.00	0.55	2.7	5.0m @ 0.5 g/t
	WNRD26118								Incl 194.00	195.00	1.00	1.19	1.2	1.0m @ 1.2 g/t
ROUND DAM	WNRR26101	6662721	273546	452	68	-60	90	RC	39.00	40.00	1.00	5.72	5.7	1.0m @ 5.7 g/t
	WNRR26101								48.00	49.00	1.00	1.58	1.6	1.0m @ 1.6 g/t
	WNRR26101								54.00	60.00	6.00	1.11	6.7	6.0m @ 1.1 g/t
	WNRR26101								Incl 54.00	55.00	1.00	2.00	2.0	1.0m @ 2.0 g/t
	WNRR26101								Incl 59.00	60.00	1.00	3.30	3.3	1.0m @ 3.3 g/t
	WNRR26101								66.00	67.00	1.00	3.68	3.7	1.0m @ 3.7 g/t
	WNRR26101								82.00	85.00	3.00	0.92	2.8	3.0m @ 0.9 g/t
	WNRR26101								Incl 84.00	85.00	1.00	1.70	1.7	1.0m @ 1.7 g/t
ROUND DAM	WNRR26102	6662744	273531	452	69	-60	96	RC	11.00	12.00	1.00	2.62	2.6	1.0m @ 2.6 g/t
	WNRR26102								22.00	23.00	1.00	0.68	0.7	1.0m @ 0.7 g/t
	WNRR26102								38.00	39.00	1.00	1.65	1.7	1.0m @ 1.7 g/t
	WNRR26102								48.00	50.00	2.00	0.84	1.7	2.0m @ 0.8 g/t
	WNRR26102								55.00	57.00	2.00	1.02	2.0	2.0m @ 1.0 g/t
	WNRR26102								Incl 55.00	56.00	1.00	1.24	1.2	1.0m @ 1.2 g/t
	WNRR26102								61.00	64.00	3.00	0.68	2.0	3.0m @ 0.7 g/t
	WNRR26102								70.00	71.00	1.00	0.98	1.0	1.0m @ 1.0 g/t
ROUND DAM	WNRR26103	6662742	273496	452	86	-70	144	RC	54.00	55.00	1.00	1.73	1.7	1.0m @ 1.7 g/t
	WNRR26103								66.00	68.00	2.00	0.61	1.2	2.0m @ 0.6 g/t
	WNRR26103								**85.00**	**91.00**	**6.00**	**4.98**	**29.9**	**6.0m @ 5.0 g/t**
	WNRR26103								**Incl 85.00**	**89.00**	**4.00**	**7.29**	**29.1**	**4.0m @ 7.3 g/t**
	WNRR26103								136.00	142.00	6.00	0.58	3.5	6.0m @ 0.6 g/t
ROUND DAM	WNRR26105	6662772	273513	452	68	-60	102	RC	0.00	1.00	1.00	0.56	0.6	1.0m @ 0.6 g/t
	WNRR26105								12.00	14.00	2.00	2.70	5.4	2.0m @ 2.7 g/t
	WNRR26105								32.00	33.00	1.00	0.50	0.5	1.0m @ 0.5 g/t
	WNRR26105								48.00	51.00	3.00	0.99	3.0	3.0m @ 1.0 g/t
	WNRR26105								Incl 49.00	50.00	1.00	1.48	1.5	1.0m @ 1.5 g/t
	WNRR26105								**56.00**	**63.00**	**7.00**	**1.81**	**12.7**	**7.0m @ 1.8 g/t**
	WNRR26105								73.00	76.00	3.00	0.61	1.8	3.0m @ 0.6 g/t
	WNRR26105								86.00	87.00	1.00	1.18	1.2	1.0m @ 1.2 g/t
	WNRR26105								95.00	96.00	1.00	0.77	0.8	1.0m @ 0.8 g/t
ROUND DAM	WNRR26106	6662797	273499	452	69	-61	102	RC	17.00	18.00	1.00	0.81	0.8	1.0m @ 0.8 g/t
	WNRR26106								21.00	22.00	1.00	1.18	1.2	1.0m @ 1.2 g/t
	WNRR26106								40.00	41.00	1.00	0.62	0.6	1.0m @ 0.6 g/t
	WNRR26106								44.00	45.00	1.00	2.32	2.3	1.0m @ 2.3 g/t
	WNRR26106								48.00	57.00	9.00	1.06	9.5	9.0m @ 1.1 g/t

For personal use only

Project	Hole ID	MGA North	MGA East	RL	Azi	Dip	End Depth	Hole Type	Depth From	Depth To	Interval	Grade	Gram Metres	Au g/t interval
	WNRR26106								68.00	70.00	2.00	0.64	1.3	2.0m @ 0.6 g/t
	WNRR26106								85.00	86.00	1.00	0.99	1.0	1.0m @ 1.0 g/t
ROUND DAM	WNRR26108A	6662778	273436	450	86	-51	162	RC	30.00	34.00	4.00	0.64	2.6	4.0m @ 0.6 g/t
	WNRR26108A								Incl 33.00	34.00	1.00	1.23	1.2	1.0m @ 1.2 g/t
	WNRR26108A								60.00	61.00	1.00	0.84	0.8	1.0m @ 0.8 g/t
	WNRR26108A								81.00	82.00	1.00	0.78	0.8	1.0m @ 0.8 g/t
	WNRR26108A								100.00	101.00	1.00	0.71	0.7	1.0m @ 0.7 g/t
	WNRR26108A								114.00	115.00	1.00	2.16	2.2	1.0m @ 2.2 g/t
	WNRR26108A								121.00	123.00	2.00	0.78	1.6	2.0m @ 0.8 g/t
	WNRR26108A								149.00	150.00	1.00	0.86	0.9	1.0m @ 0.9 g/t
ROUND DAM	WNRR26109	6662769	273410	454	74	-59	198	RC	61.00	62.00	1.00	0.77	0.8	1.0m @ 0.8 g/t
	WNRR26109								67.00	76.00	9.00	0.91	8.2	9.0m @ 0.9 g/t
	WNRR26109								Incl 68.00	70.00	2.00	1.64	3.3	2.0m @ 1.6 g/t
	WNRR26109								Incl 75.00	76.00	1.00	1.51	1.5	1.0m @ 1.5 g/t
	WNRR26109								82.00	88.00	6.00	0.82	4.9	6.0m @ 0.8 g/t
	WNRR26109								Incl 82.00	83.00	1.00	1.52	1.5	1.0m @ 1.5 g/t
	WNRR26109								Incl 86.00	87.00	1.00	1.92	1.9	1.0m @ 1.9 g/t
	WNRR26109								98.00	99.00	1.00	0.89	0.9	1.0m @ 0.9 g/t
	WNRR26109								122.00	123.00	1.00	0.87	0.9	1.0m @ 0.9 g/t
	WNRR26109								150.00	154.00	4.00	0.72	2.9	4.0m @ 0.7 g/t
	WNRR26109								Incl 151.00	152.00	1.00	1.28	1.3	1.0m @ 1.3 g/t
	WNRR26109								183.00	184.00	1.00	0.98	1.0	1.0m @ 1.0 g/t
	WNRR26109								187.00	188.00	1.00	0.96	1.0	1.0m @ 1.0 g/t
ROUND DAM	WNRR26110	6662800	273473	452	74	-57	132	RC	28.00	29.00	1.00	0.57	0.6	1.0m @ 0.6 g/t
	WNRR26110								**49.00**	**54.00**	**5.00**	**10.47**	**52.4**	**5.0m @ 10.5 g/t**
	WNRR26110								**Incl 49.00**	**52.00**	**3.00**	**17.25**	**51.7**	**3.0m @ 17.2 g/t**
	WNRR26110								69.00	70.00	1.00	4.56	4.6	1.0m @ 4.6 g/t
	WNRR26110								74.00	77.00	3.00	0.60	1.8	3.0m @ 0.6 g/t
	WNRR26110								Incl 76.00	77.00	1.00	1.15	1.2	1.0m @ 1.2 g/t
	WNRR26110								90.00	91.00	1.00	0.74	0.7	1.0m @ 0.7 g/t
ROUND DAM	WNRR26111	6662802	273434	453	81	-58	168	RC	30.00	34.00	4.00	1.33	5.3	4.0m @ 1.3 g/t
	WNRR26111								41.00	42.00	1.00	0.54	0.5	1.0m @ 0.5 g/t
	WNRR26111								72.00	74.00	2.00	0.78	1.6	2.0m @ 0.8 g/t
	WNRR26111								117.00	118.00	1.00	0.94	0.9	1.0m @ 0.9 g/t
	WNRR26111								132.00	133.00	1.00	1.91	1.9	1.0m @ 1.9 g/t
	WNRR26111								151.00	153.00	2.00	0.82	1.6	2.0m @ 0.8 g/t
ROUND DAM	WNRR26112	6662820	273476	452	91	-51	84	RC	41.00	45.00	4.00	0.78	3.1	4.0m @ 0.8 g/t
	WNRR26112								Incl 44.00	45.00	1.00	1.29	1.3	1.0m @ 1.3 g/t
	WNRR26112								65.00	66.00	1.00	0.72	0.7	1.0m @ 0.7 g/t
	WNRR26112								67.00	68.00	1.00	0.53	0.5	1.0m @ 0.5 g/t
ROUND DAM	WNRR26113	6662849	273464	452	84	-63	120	RC	46.00	47.00	1.00	0.96	1.0	1.0m @ 1.0 g/t
	WNRR26113								51.00	52.00	1.00	0.71	0.7	1.0m @ 0.7 g/t
	WNRR26113								**58.00**	**61.00**	**3.00**	**5.53**	**16.6**	**3.0m @ 5.5 g/t**
	WNRR26113								84.00	85.00	1.00	1.14	1.1	1.0m @ 1.1 g/t
ROUND DAM	WNRR26114	6662816	273443	453	82	-63	162	RC	28.00	31.00	3.00	0.64	1.9	3.0m @ 0.6 g/t
	WNRR26114								35.00	36.00	1.00	0.50	0.5	1.0m @ 0.5 g/t
	WNRR26114								42.00	45.00	3.00	0.64	1.9	3.0m @ 0.6 g/t
	WNRR26114								Incl 44.00	45.00	1.00	1.17	1.2	1.0m @ 1.2 g/t
	WNRR26114								60.00	63.00	3.00	2.81	8.4	3.0m @ 2.8 g/t

For personal use only

Project	Hole ID	MGA North	MGA East	RL	Azi	Dip	End Depth	Hole Type	Depth From	Depth To	Interval	Grade	Gram Metres	Au g/t interval
	WNRR26114								Incl 61.00	63.00	2.00	3.87	7.7	2.0m @ 3.9 g/t
	WNRR26114								73.00	74.00	1.00	3.06	3.1	1.0m @ 3.1 g/t
	WNRR26114								**84.00**	**87.00**	**3.00**	**10.81**	**32.4**	**3.0m @ 10.8 g/t**
	WNRR26114								113.00	114.00	1.00	0.71	0.7	1.0m @ 0.7 g/t
	WNRR26114								126.00	127.00	1.00	1.03	1.0	1.0m @ 1.0 g/t
	WNRR26114								144.00	145.00	1.00	0.64	0.6	1.0m @ 0.6 g/t
	WNRR26114								146.00	147.00	1.00	0.50	0.5	1.0m @ 0.5 g/t
ROUND DAM	WNRR26115	6662868	273483	451	81	-61	120	RC	**13.00**	**16.00**	**3.00**	**4.00**	**12.0**	**3.0m @ 4.0 g/t**
	WNRR26115								27.00	29.00	2.00	0.76	1.5	2.0m @ 0.8 g/t
	WNRR26115								47.00	48.00	1.00	0.74	0.7	1.0m @ 0.7 g/t
	WNRR26115								53.00	56.00	3.00	2.53	7.6	3.0m @ 2.5 g/t
	WNRR26115								82.00	83.00	1.00	0.56	0.6	1.0m @ 0.6 g/t
	WNRR26115								86.00	87.00	1.00	0.56	0.6	1.0m @ 0.6 g/t
ROUND DAM	WNRR26116	6662871	273440	452	91	-61	174	RC	27.00	28.00	1.00	1.17	1.2	1.0m @ 1.2 g/t
	WNRR26116								61.00	65.00	4.00	1.72	6.9	4.0m @ 1.7 g/t
	WNRR26116								96.00	97.00	1.00	1.03	1.0	1.0m @ 1.0 g/t
	WNRR26116								105.00	108.00	3.00	0.97	2.9	3.0m @ 1.0 g/t
	WNRR26116								Incl 107.00	108.00	1.00	1.46	1.5	1.0m @ 1.5 g/t
	WNRR26116								145.00	149.00	4.00	0.54	2.1	4.0m @ 0.5 g/t
ROUND DAM	WNRR26118	6662912	273424	452	84	-60	198	RC	62.00	64.00	2.00	0.74	1.5	2.0m @ 0.7 g/t
	WNRR26118								68.00	70.00	2.00	0.72	1.4	2.0m @ 0.7 g/t
	WNRR26118								**76.00**	**84.00**	**8.00**	**7.33**	**58.7**	**8.0m @ 7.3 g/t**
	WNRR26118								96.00	97.00	1.00	0.52	0.5	1.0m @ 0.5 g/t
	WNRR26118								100.00	101.00	1.00	0.66	0.7	1.0m @ 0.7 g/t
	WNRR26118								**108.00**	**123.00**	**15.00**	**1.76**	**26.4**	**15.0m @ 1.8 g/t**
	WNRR26118								Incl 108.00	111.00	3.00	1.70	5.1	3.0m @ 1.7 g/t
	WNRR26118								**Incl 115.00**	**121.00**	**6.00**	**3.19**	**19.1**	**6.0m @ 3.2 g/t**
	WNRR26118								138.00	139.00	1.00	0.77	0.8	1.0m @ 0.8 g/t
	WNRR26118								154.00	158.00	4.00	0.76	3.0	4.0m @ 0.8 g/t
	WNRR26118								Incl 157.00	158.00	1.00	1.01	1.0	1.0m @ 1.0 g/t
	WNRR26118								184.00	186.00	2.00	2.12	4.2	2.0m @ 2.1 g/t
	WNRR26118								Incl 185.00	186.00	1.00	3.72	3.7	1.0m @ 3.7 g/t
ROUND DAM	WNRR26120	6662895	273340	452	84	-57	270	RC	**118.00**	**124.00**	**6.00**	**1.85**	**11.1**	**6.0m @ 1.8 g/t**
	WNRR26120								150.00	153.00	3.00	0.82	2.5	3.0m @ 0.8 g/t
	WNRR26120								Incl 152.00	153.00	1.00	1.18	1.2	1.0m @ 1.2 g/t
	WNRR26120								158.00	165.00	7.00	0.82	5.7	7.0m @ 0.8 g/t
	WNRR26120								Incl 159.00	160.00	1.00	2.52	2.5	1.0m @ 2.5 g/t
	WNRR26120								168.00	170.00	2.00	1.81	3.6	2.0m @ 1.8 g/t
	WNRR26120								175.00	176.00	1.00	1.01	1.0	1.0m @ 1.0 g/t
	WNRR26120								191.00	193.00	2.00	0.86	1.7	2.0m @ 0.9 g/t
	WNRR26120								Incl 191.00	192.00	1.00	1.00	1.0	1.0m @ 1.0 g/t
	WNRR26120								196.00	198.00	2.00	0.75	1.5	2.0m @ 0.8 g/t
	WNRR26120								209.00	214.00	5.00	1.18	5.9	5.0m @ 1.2 g/t
	WNRR26120								Incl 209.00	213.00	4.00	1.23	4.9	4.0m @ 1.2 g/t
	WNRR26120								232.00	236.00	4.00	0.76	3.0	4.0m @ 0.8 g/t
	WNRR26120								Incl 232.00	233.00	1.00	1.08	1.1	1.0m @ 1.1 g/t
	WNRR26120								256.00	261.00	5.00	1.72	8.6	5.0m @ 1.7 g/t
ROUND DAM	WNRR26121	6662925	273399	452	80	-59	210	RC	96.00	97.00	1.00	2.11	2.1	1.0m @ 2.1 g/t
	WNRR26121								100.00	103.00	3.00	2.69	8.1	3.0m @ 2.7 g/t

For personal use only

Project	Hole ID	MGA North	MGA East	RL	Azi	Dip	End Depth	Hole Type	Depth From	Depth To	Interval	Grade	Gram Metres	Au g/t interval
	WNRR26121								110.00	111.00	1.00	0.58	0.6	1.0m @ 0.6 g/t
	WNRR26121								140.00	147.00	7.00	1.40	9.8	7.0m @ 1.4 g/t
	WNRR26121								Incl 141.00	147.00	6.00	1.51	9.1	6.0m @ 1.5 g/t
	WNRR26121								170.00	171.00	1.00	0.54	0.5	1.0m @ 0.5 g/t
	WNRR26121								174.00	180.00	6.00	0.64	3.9	6.0m @ 0.6 g/t
	WNRR26121								190.00	191.00	1.00	2.01	2.0	1.0m @ 2.0 g/t
	WNRR26121								194.00	195.00	1.00	0.78	0.8	1.0m @ 0.8 g/t
	WNRR26121								197.00	198.00	1.00	0.50	0.5	1.0m @ 0.5 g/t
ROUND DAM	WNRR26130	6663145	273475	452	89	-60	168	RC	30.00	31.00	1.00	0.61	0.6	1.0m @ 0.6 g/t
	WNRR26130								**38.00**	**46.00**	**8.00**	**2.31**	**18.5**	**8.0m @ 2.3 g/t**
	WNRR26130								**Incl 39.00**	**46.00**	**7.00**	**2.54**	**17.8**	**7.0m @ 2.5 g/t**
	WNRR26130								**90.00**	**96.00**	**6.00**	**2.90**	**17.4**	**6.0m @ 2.9 g/t**
	WNRR26130								**Incl 91.00**	**96.00**	**5.00**	**3.32**	**16.6**	**5.0m @ 3.3 g/t**
	WNRR26130								**103.00**	**114.00**	**11.00**	**1.28**	**14.1**	**11.0m @ 1.3 g/t**
	WNRR26130								**Incl 103.00**	**108.00**	**5.00**	**2.31**	**11.6**	**5.0m @ 2.3 g/t**
	WNRR26130								129.00	137.00	8.00	0.81	6.5	8.0m @ 0.8 g/t
	WNRR26130								Incl 130.00	131.00	1.00	1.80	1.8	1.0m @ 1.8 g/t
	WNRR26130								163.00	164.00	1.00	0.66	0.7	1.0m @ 0.7 g/t
ROUND DAM	WNRR26131	6663268	273502	450	75	-50	102	RC	39.00	46.00	7.00	0.52	3.6	7.0m @ 0.5 g/t
	WNRR26131								71.00	75.00	4.00	1.52	6.1	4.0m @ 1.5 g/t
	WNRR26131								80.00	87.00	7.00	0.68	4.7	7.0m @ 0.7 g/t
	WNRR26131								Incl 80.00	81.00	1.00	1.06	1.1	1.0m @ 1.1 g/t
	WNRR26131								91.00	92.00	1.00	1.17	1.2	1.0m @ 1.2 g/t
	WNRR26131								95.00	98.00	3.00	0.85	2.6	3.0m @ 0.9 g/t
	WNRR26131								Incl 95.00	96.00	1.00	1.26	1.3	1.0m @ 1.3 g/t
	WNRR26131								Incl 97.00	98.00	1.00	1.06	1.1	1.0m @ 1.1 g/t
ROUND DAM	WNRR26136	6663308	273406	450	85	-60	210	RC	170.00	174.00	4.00	0.62	2.5	4.0m @ 0.6 g/t
	WNRR26136								Incl 173.00	174.00	1.00	1.03	1.0	1.0m @ 1.0 g/t
ROUND DAM	WNRR26144	6663371	273464	450	83	-59	132	RC	67.00	79.00				N.S.I.
ROUND DAM	WNRR26147	6663409	273448	450	85	-60	145	RC	88.00	89.00	1.00	1.44	1.4	1.0m @ 1.4 g/t
	WNRR26147								110.00	111.00	1.00	1.47	1.5	1.0m @ 1.5 g/t
	WNRR26147								116.00	126.00	10.00	0.88	8.8	10.0m @ 0.9 g/t
	WNRR26147								Incl 117.00	120.00	3.00	1.58	4.8	3.0m @ 1.6 g/t
	WNRR26147								Incl 125.00	126.00	1.00	1.03	1.0	1.0m @ 1.0 g/t
ROUND DAM	WNRR26148	6663382	273412	451	72	-63	186	RC	119.00	120.00	1.00	0.55	0.6	1.0m @ 0.6 g/t
	WNRR26148								141.00	142.00	1.00	0.54	0.5	1.0m @ 0.5 g/t
	WNRR26148								159.00	160.00	1.00	0.73	0.7	1.0m @ 0.7 g/t
	WNRR26148								181.00	184.00	3.00	1.33	4.0	3.0m @ 1.3 g/t
	WNRR26148								Incl 181.00	183.00	2.00	1.72	3.4	2.0m @ 1.7 g/t
ROUND DAM	WNRR26150	6663436	273436	451	87	-59	174	RC	**92.00**	**96.00**	**4.00**	**5.92**	**23.7**	**4.0m @ 5.9 g/t**
	WNRR26150								**Incl 93.00**	**96.00**	**3.00**	**7.56**	**22.7**	**3.0m @ 7.6 g/t**
	WNRR26150								111.00	115.00	4.00	1.83	7.3	4.0m @ 1.8 g/t
	WNRR26150								125.00	136.00	11.00	0.82	9.1	11.0m @ 0.8 g/t
	WNRR26150								Incl 125.00	129.00	4.00	1.37	5.5	4.0m @ 1.4 g/t
	WNRR26150								Incl 133.00	134.00	1.00	1.17	1.2	1.0m @ 1.2 g/t
ROUND DAM	WNRR26151	6663432	273510	449	81	-60	90	RC	36.00	46.00	10.00	0.81	8.1	10.0m @ 0.8 g/t
	WNRR26151								Incl 36.00	38.00	2.00	2.03	4.1	2.0m @ 2.0 g/t
	WNRR26151								50.00	52.00	2.00	0.65	1.3	2.0m @ 0.6 g/t

For personal use only

Project	Hole ID	MGA North	MGA East	RL	Azi	Dip	End Depth	Hole Type	Depth From	Depth To	Interval	Grade	Gram Metres	Au g/t interval
ROUND DAM	WNRR26152	6663450	273495	449	80	-60	102	RC	44.00	47.00	3.00	0.71	2.1	3.0m @ 0.7 g/t
	WNRR26152								Incl 44.00	45.00	1.00	1.20	1.2	1.0m @ 1.2 g/t
	WNRR26152								53.00	54.00	1.00	3.49	3.5	1.0m @ 3.5 g/t
	WNRR26152								60.00	62.00	2.00	0.67	1.3	2.0m @ 0.7 g/t
ROUND DAM	WNRR26153	6663458	273457	450	79	-60	144	RC	28.00	29.00	1.00	1.16	1.2	1.0m @ 1.2 g/t
	WNRR26153								79.00	81.00	2.00	0.91	1.8	2.0m @ 0.9 g/t
	WNRR26153								94.00	106.00	12.00	0.78	9.3	12.0m @ 0.8 g/t
	WNRR26153								Incl 99.00	101.00	2.00	1.39	2.8	2.0m @ 1.4 g/t
	WNRR26153								Incl 105.00	106.00	1.00	1.38	1.4	1.0m @ 1.4 g/t
	WNRR26153								123.00	124.00	1.00	0.80	0.8	1.0m @ 0.8 g/t
ROUND DAM	WNRR26154	6663451	273425	450	76	-56	174	RC	117.00	118.00	1.00	0.95	1.0	1.0m @ 1.0 g/t
	WNRR26154								131.00	140.00	9.00	0.83	7.5	9.0m @ 0.8 g/t
	WNRR26154								Incl 134.00	138.00	4.00	1.26	5.0	4.0m @ 1.3 g/t
ROUND DAM	WNRR26159	6663558	273410	449	80	-61	162	RC	94.00	95.00	1.00	0.86	0.9	1.0m @ 0.9 g/t
	WNRR26159								98.00	99.00	1.00	0.58	0.6	1.0m @ 0.6 g/t
	WNRR26159								109.00	110.00	1.00	0.54	0.5	1.0m @ 0.5 g/t
	WNRR26159								120.00	122.00	2.00	2.72	5.4	2.0m @ 2.7 g/t
	WNRR26159								Incl 120.00	121.00	1.00	4.56	4.6	1.0m @ 4.6 g/t
	WNRR26159								129.00	130.00	1.00	0.54	0.5	1.0m @ 0.5 g/t
ROUND DAM	WNRR26160	6663556	273442	448	80	-61	138	RC	48.00	52.00	4.00	1.25	5.0	4.0m @ 1.2 g/t
	WNRR26160								69.00	70.00	1.00	0.84	0.8	1.0m @ 0.8 g/t
	WNRR26160								91.00	94.00	3.00	0.68	2.1	3.0m @ 0.7 g/t
	WNRR26160								115.00	116.00	1.00	2.02	2.0	1.0m @ 2.0 g/t
ROUND DAM	WNRR26161	6663554	273456	448	80	-51	108	RC	33.00	35.00	2.00	1.61	3.2	2.0m @ 1.6 g/t
	WNRR26161								Incl 34.00	35.00	1.00	2.72	2.7	1.0m @ 2.7 g/t
	WNRR26161								**55.00**	**68.00**	**13.00**	**1.64**	**21.4**	**13.0m @ 1.6 g/t**
	WNRR26161								Incl 55.00	58.00	3.00	2.02	6.1	3.0m @ 2.0 g/t
	WNRR26161								**Incl 63.00**	**67.00**	**4.00**	**3.02**	**12.1**	**4.0m @ 3.0 g/t**
	WNRR26161								77.00	78.00	1.00	0.65	0.7	1.0m @ 0.7 g/t
ROUND DAM	WNRR26170	6663578	273372	449	57	-53	198	RC	125.00	126.00	1.00	0.53	0.5	1.0m @ 0.5 g/t
	WNRR26170								134.00	135.00	1.00	0.77	0.8	1.0m @ 0.8 g/t
	WNRR26170								156.00	162.00	6.00	1.29	7.8	6.0m @ 1.3 g/t
ROUND DAM	WNRR26174	6663569	273352	449	57	-61	228	RC	141.00	142.00	1.00	1.06	1.1	1.0m @ 1.1 g/t
	WNRR26174								**153.00**	**155.00**	**2.00**	**5.24**	**10.5**	**2.0m @ 5.2 g/t**
	WNRR26174								Incl 153.00	154.00	1.00	9.77	9.8	1.0m @ 9.8 g/t
	WNRR26174								169.00	174.00	5.00	0.78	3.9	5.0m @ 0.8 g/t
	WNRR26174								Incl 169.00	170.00	1.00	2.22	2.2	1.0m @ 2.2 g/t
	WNRR26174								195.00	196.00	1.00	1.76	1.8	1.0m @ 1.8 g/t
	WNRR26174								202.00	204.00	2.00	3.46	6.9	2.0m @ 3.5 g/t
	WNRR26174								209.00	210.00	1.00	0.50	0.5	1.0m @ 0.5 g/t
ROUND DAM	WNRR26201	6662994	273535	450	131	-68	66	RC	33.00	43.00	10.00	0.73	7.3	10.0m @ 0.7 g/t
	WNRR26201								Incl 40.00	43.00	3.00	1.51	4.5	3.0m @ 1.5 g/t
	WNRR26201								46.00	47.00	1.00	0.63	0.6	1.0m @ 0.6 g/t
ROUND DAM	WNRR26901	6663504	273380	450	0	0	14	RC	0.00	14.00				N.S.I.
ROUND DAM	WNRR26902	6662530	273431	453	0	0	14	RC	0.00	14.00				N.S.I.
ROUND DAM	WNRR26903	6663070	273436	452	0	0	14	RC	0.00	14.00				N.S.I.
ROUND DAM	WNRR26904	6663217	273473	451	0	0	14	RC	0.00	14.00				N.S.I.

For personal use only

Appendix 2 - JORC CODE, 2012 EDITION – TABLE 1 REPORT

Section 1 Sampling Techniques and Data – Mulline

Criteria	JORC Code explanation	Commentary
Sampling techniques	• *Nature and quality of sampling (e.g. cut channels, random chips, or specific specialised industry standard measurement tools appropriate to the minerals under investigation, such as down hole gamma sondes, or handheld XRF instruments, etc). These examples should not be taken as limiting the broad meaning of sampling.* • *Include reference to measures taken to ensure sample representivity and the appropriate calibration of any measurement tools or systems used.* • *Aspects of the determination of mineralisation that are Material to the Public Report.* • *In cases where 'industry standard' work has been done this would be relatively simple (e.g. 'reverse circulation drilling was used to obtain 1 m samples from which 3 kg was pulverised to produce a 30 g charge for fire assay'). In other cases more explanation may be required, such as where there is coarse gold that has inherent sampling problems. Unusual commodities or mineralisation types (e.g. submarine nodules) may warrant disclosure of detailed information.*	• Croesus Mining N.L; All samples were dried, crushed and split to obtain a sample less than 3.5kg, and finely pulverised prior to a 50gm charge being collected for analysis by fire assay. • Monarch Gold Mining Company Ltd; Industry standard work. RC samples collected and sent to certified laboratories for crushing, pulverising and assay by fire assay (RC) and aqua regia (RAB). • Pancontinental Mining Ltd; Samples (>2kg) were crushed to 1mm, 1kg split taken and pulverised to 90% minus 20 mesh from which a 50gm aliquot was taken for assay by aqua regia or fire assay. • Consolidated Gold N.L/DPPL(Davyhurst Project PTY. LTD.); Industry standard work, RAB samples crushed, pulverised and a 50g charge taken for fire assay. 200gm soil samples oven dried, and pulverised, 50g charge taken for aqua regia assay. • Riverina Resources Pty Ltd; Industry standard work. RAB samples taken every metre, composited to 4m using a spear. Samples crushed, pulverised and 50g charge taken for fire assay. RC four metre composite samples were collected using a sample spear. RC and diamond samples crushed, pulverised and 50g charge taken for fire assay and/or 4 acid digest. Any gold anomalous 4m composite samples were re-sampled over 1m intervals using a riffle splitter and also sent to Kalgoorlie Assay Laboratory for gold analysis by 50g fire assay. • Barra Resources Ltd; Industry standard work. The entirety of each hole was sampled. Each RC and RAB hole was initially sampled by 4m composites using a spear or scoop. To obtain a representative sample, the entire 1m sample was split using a riffle splitter into a calico bag. Whole diamond core samples for ore zones were sampled. Entire samples were pulverised before splitting and a 50g charge taken for fire assay. • Carpentaria Exploration Company Pty Ltd; Samples were collected over 1m intervals. 1m, 2m and 4m composite samples taken depending on the rock type. Composite samples were collected using a sample spear. About 2kg samples were despatched for analysis. Samples crushed, pulverised and a 50g charge taken for fire assay. • Malanti Pty Ltd; Industry standard work. 1m samples were collected via a cyclone and passed through a triple splitter giving a 12.5% split of about 2kg. A trowel was used to scoop the samples for composites over 4m and 6m intervals. Samples for assay were then taken with composite intervals based on geology. Many of the single splits were selected for assay in the first instance. Samples packed in poly weave bags were freighted for analysis. Sample crushed, pulverised and a 50g charge taken for fire assay. • Riverina Gold Mines NL; Industry standard work, Composited RAB and 1m RC samples assayed by laboratory. Samples crushed, pulverised and a 50g charge taken for aqua regia analysis. • Riverina Gold NL; RAB samples were bulked at 2m intervals. RC holes were sampled at 1m intervals. Diamond core samples were taken at geological boundaries, sample method unknown. All samples crushed, pulverised and a charge taken for fire assay (Au) and perchloric acid digest/AAS for other elements. • Ora Banda Mining Limited (OBM) - 1m RC samples using face sampling hammer with samples collected under cone splitter. 1m composite samples were dispatched for pulverising and 50g charge Fire Assay. Half core samples, cut by automated saw. Core sample intervals selected by geologist and defined by geological boundaries. Samples are crushed, pulverized and a 50g charge is analysed by Fire Assay

personal use only

Criteria	JORC Code explanation	Commentary
Drilling techniques	• *Drill type (e.g. core, reverse circulation, open-hole hammer, rotary air blast, auger, Bangka, sonic, etc) and details (e.g. core diameter, triple or standard tube, depth of diamond tails, face-sampling bit or other type, whether core is oriented and if so, by what method, etc).*	• Croesus Mining N.L; Auger samples were drilled by Prodrill Pty Ltd using Toyota mounted auger rig. RAB holes were drilled by either Kennedy, or Arronika or Challenge Drilling of Kalgoorlie. Challenge drilling employed a custom built RAB/AC rig. RC holes were drilled by Ausdrill Pty Ltd and diamond holes were drilled by Sandersons. Core was oriented. • Monarch Gold Mining Company Ltd; Aircore and RAB holes were drilled by Challenge Drilling. All RC holes were drilled by Kennedy Drilling Contractors with $5^{1/2}$" hammer. • Pancontinental Mining Ltd; Drilling was undertaken by Davies Drilling of Kalgoorlie using a Schramn T64 rig. • Consolidated Gold N.L/DPPL; Auger samples were collected using a power auger fitted to a 4WD vehicle. RAB drilling was undertaken by Bostech Drilling Pty Ltd. • Riverina Resources Pty Ltd; RC holes drilled with $5^{1/4}$" hammer. Unknown diamond core diameter. • Barra Resources Ltd; Holes were drilled by Resource Drilling Pty Ltd using a Schramm 450 drill rig. • Carpentaria Exploration Company Pty Ltd; RC drilling by Robinson contractors. Face sampling hammer used. • Malanti Pty Ltd; Holes were drilled by Redmond Drilling of Kalgoorlie using a truck mounted Schramm rig with a compressor rated at 900 cfm 350 psi. • Riverina Gold Mines NL; Vacuum holes were drilled by G & B Drilling using a Toyota Landcruiser mounted Edsom vacuum rig fitted with a 2 inch (5.08cm) diameter blade. RAB holes were drilled by PJ and RM Kennedy using a Hydro RAB 50 drill rig mounted on a 4 wheel Hino truck with 600 cfm/200 PSI air capacity. A 51/4 inch hammer and blade were used. RC holes were drilled by either Civil Resources Ltd using an Ingersoll Rand T4W heavy duty percussion rig fitted with a 900 cfm at 350 PSI air compressor and a 51/4 inch (13,34cm diameter) RC hollow hammer or by Swick Drilling using an Ingersoll Rand TH 60 reverse circulation drill rig with 750 cfm/350 PSI air capacity and a 51/4 inch RC hollow hammer or by B. Stockwell of Murray Black's Spec Mining Services using a rig mounted on an 8 x 4 Mercedes. • Riverina Gold NL; RC hole were drilled by Green Drilling using Schramm T66 rig. Diamond holes were drilled by Longyear. Diamond holes were sometimes drilled with a RC pre-collar, HQ core and a NQ2 core drilled. • OBM - 5 inch diameter RC holes using face sampling hammer with samples collected under cone splitter. HQ3 coring to base of oxidation, then NQ2 to BOH. All core oriented by gyro instrument.
Drill sample recovery	• *Method of recording and assessing core and chip sample recoveries and results assessed.* • *Measures taken to maximise sample recovery and ensure representative nature of the samples.* • *Whether a relationship exists between sample recovery and grade and whether sample bias may have occurred due to preferential loss/gain of fine/coarse material.*	• Auger, RAB and RC drill recoveries were not recoded by Croesus Mining N.L, Monarch Gold Mining Company Ltd, Pancontinental Mining Ltd, Consolidated Gold N.L/DPPL, Riverina Resources Pty Ltd, Barra Resources Ltd, Carpentaria Exploration Company Pty Ltd, Malanti Pty Ltd, Riverina Gold Mines NL or Riverina Gold Mines NL. However Monarch, in a Riverina resource report state that "Good recoveries for RMRC series RC drilling were observed. Minor water was encountered in 27 of the RMRC series drill holes" • Diamond Core recoveries are very high due to the competent ground. Any core recovery issues are noted on core blocks and logged. • OBM - Diamond drill recoveries are recorded as a percentage calculated from measured core against downhole drilled intervals (core blocks). Not recorded for RC samples • There is no known relationship between sample recovery and grade.
Logging	• *Whether core and chip samples have been geologically and geotechnically logged to a level of detail to support appropriate Mineral Resource estimation, mining studies and metallurgical studies.* • *Whether logging is qualitative or quantitative in nature. Core (or costean, channel, etc) photography.*	• Croesus Mining N.L; RAB drill logs were recorded both on paper and later electronically by a Casiopia datalogger. Diamond core was geologically, geotechnically and magnetic susceptibility logged. Qualitative: alteration, colour, contact, grainsize, joint, matrix, texture, rock type, mineral, structure, sulphide, percent sulphide, vein type, percent vein, weathering. Quantitative; percent sulphide, percent vein. Diamond core was photographed. • Monarch Gold Mining Company Ltd; Qualitative: lithology, mineralisation code, alteration, vein code, sulphide code. Quantitative; percent mineralisation, alteration intensity, percent vein, percent sulphide. • Pancontinental Mining Ltd; All drill data was recorded on computer forms and the lithological descriptions were produced by Control Data' Bordata program. Qualitative: colour, weathering, minerals, grainsize, rock, structure,

personal use only

Criteria	JORC Code explanation	Commentary
	• *The total length and percentage of the relevant intersections logged.*	alteration. Quantitative: alteration intensity. • Consolidated Gold N.L/DPPL; Holes were logged at 1m intervals using a standard logging sheet directly onto a palmtop logger. Qualitative: colour, weathering, minerals, grainsize, rock, structure, alteration. Quantitative: alteration intensity. • Riverina Resources Pty Ltd; Qualitative: lithology, minerals, oxidation, colour, grain, texture, texture intensity, alteration, sulphide, comments. Quantitative: alteration intensity, percent sulphide, percent quartz veins. • Barra Resources Ltd; Each meter from all RC drill holes was washed, sieved and collected in chip trays and stored at the Barminco First Hit Mine office. These rock chips were geologically logged using the Barminco Pty Ltd geological logging codes. This data was manually recorded on logging sheets or captured digitally using a HP Jornada hand held computer utilising the Micromine Field Marshall program and entered into a digital database at the Barminco First Hit Mine office. Each diamond drill holes was recovered according to the driller's core blocks and metre marked. The core was logged to the centimetre, and samples were marked up accordingly. The core was geologically logged using the Barminco Pty Ltd geological logging codes. This data was manually recorded on logging sheets in the field and entered into a digital database at the Barminco First Hit Mine office. Qualitative: qualifier, lithology, mineralisation, alteration, grain size, texture, colour, oxidation. Quantitative; percentage of quartz and sulphide. Core was photographed. • Carpentaria Exploration Company Pty Ltd; Qualitative: description. Quantitative; percent oxidation, percent quartz, percent pyrite. • Malanti Pty Ltd; Qualitative: description. Quantitative; percent quartz. Logged on a metre basis. • Riverina Gold Mines NL; Qualitative for Vacuum holes: colour, grain size, alteration minerals, rock type, structure, vein type, sulphides, oxidation and comments. Quantitative for Vacuum holes; percent veins, percent sulphides. Qualitative for RAB holes and RC holes from RV110 to RV295: colour, grain size, alteration minerals, rock type, fabric, vein type, sulphides, oxidation and comments. Quantitative RAB holes and RC holes from RV110 to RV295; percent veins, percent sulphides. Qualitative for RC holes from RV296 to RV350: geology, oxidation, colour and description. Quantitative for RC holes from RV296 to RV350; percent quartz. • Riverina Gold NL; Qualitative: RQD, lithology, mineralisation, alteration, weathering, veining, fracturing. Quantitative: percent quartz. • OBM - Qualitative: Lithology, colour, oxidation, grainsize, texture, structure, hardness, regolith. Quantitative: estimates are made of quartz veining, sulphide and alteration percentages. Core photographed. • All holes were geologically logged in their entirety to a level of detail to support mineral resource estimation.
Sub-sampling techniques and sample preparation	• *If core, whether cut or sawn and whether quarter, half or all core taken.* • *If non-core, whether riffled, tube sampled, rotary split, etc and whether sampled wet or dry.* • *For all sample types, the nature, quality and appropriateness of the sample preparation technique.* • *Quality control procedures adopted for all sub-sampling stages to maximise representivity of samples.* • *Measures taken to ensure that the sampling is representative of the in-situ material collected, including for instance results for field duplicate/second-half sampling.*	• Croesus Mining N.L; Auger samples were taken from an average depth of 1.5m to 2m. RAB and Aircore samples were collected in buckets below a free standing cyclone and laid out at 1m intervals in rows of tens adjacent to the drill collar. Composite analytical samples (~3.5kg) were initially collected over 5m intervals for each hole and a 1m bottom of hole analytical sample. Analytical composite samples were formed by taking a representative scoop through each 1m drill sample. RC drill samples were collected in large plastic retention bags below a freestanding cyclone at 1m intervals, with analytical samples initially formed by composite sampling over 5m intervals. Where samples were dry, analytical composites were formed by spear sampling, using a 50mm diameter plastic pipe pushed through the drill cuttings in the sample retention bag to the base of the bag. The pipe is removed carefully with the contents of the pipe containing a representation of the retained metre. Wet RC drill samples where thoroughly mixed in the sample retention bag and 'scoop' sampled to form a 5m composite sample. HQ diamond core was cut into halves and sampled on geological boundaries, to a minimum of 20cm samples or on a metre basis on site. The diamond core was cut using a diamond saw, with half core being submitted to the laboratory for analysis and the other stored. Field samples were taken for RAB, RC and diamond core samples at a rate of 1 in 20. Composite analytical samples returning values greater than 0.1 g/t Au were re-sampled at 1m intervals.

personal use only

Criteria	JORC Code explanation	Commentary
	• *Whether sample sizes are appropriate to the grain size of the material being sampled.*	• Monarch Gold Mining Company Ltd; Drill hole samples were collected at 4m and 3m composite intervals. All samples at ALS Kalgoorlie were sorted, dried, split via a riffle splitter using the standard splitting procedure laboratory Method Code SPL-21, pulverised in a ring mill using a standard low chrome steel ring set to >85% passing 75 micron. If sample was >3 kg it was split prior to pulverising and the remainder retained or discarded. A 250g representative split sample was taken, the remaining residue sample stored and a 50gm sample charge was taken for analysis. All samples at Ultra Trace Pty Ltd were sorted, dried, a 2.5 – 3kg sample was pulverized using a vibrating disc, was split into a 200-300g subsample and the residue sample stored. A 40grm charge was taken for analysis. Composite samples returning anomalous values were sampled at 1m intervals using a scoop. For both RC and RAB drilling a duplicate sample was collected at every 25th sample, and a standard sample was submitted every 20th sample. • Pancontinental Mining Ltd; RC samples were collected in plastic bags directly from the cyclone at 1m intervals, split twice through a sample splitter before splitting off a 2kg sample for analysis. Samples were crushed to 1mm, 1kg split taken and pulverised to 90% minus 20 mesh from which a 50gm aliquot was taken. Field samples were taken at a rate of 1 in 10 and results show a good correlation with the original values. Samples sent to SGS were dried, jaw and roll crushed, split and pulverised in a chromium steel mill. • Consolidated Gold N.L/DPPL; Auger samples were collected at a nominal depth of 1.5m or blade refusal. Approximately 200gm of material was placed into pre-numbered paper geochemical bags. Sample numbers were entered into a datalogger linked to the GPS unit to ensure accuracy. RAB samples were collected a 1m intervals and used to create a 4m composite sample. Samples were oven dried, pulverised in a single stage grinding bowl until about 90% of the material passed 75 micron. A 50gm split sample was taken for analysis. Composite samples returning values greater than 0.19 Au g/t were sampled at 1m intervals. • Riverina Resources Pty Ltd; Auger soil samples were collected from a depth of 1.8m or blade refusal. RAB and RC 4m composites were taken using a sample spear. Samples were dried, crushed, split, pulverised and a 50gm charge taken. Composite samples returning anomalous gold values were sampled at 1m intervals using a sample spear. • Barra Resources Ltd; Every metre of the drilling was collected through a cyclone into a large green plastic bag and lined up in rows near the hole in rows of 20. The entirety of each hole was sampled. Each hole was initially sampled by 4m composites using a spear or scoop. Once each hole was logged, intervals considered to be geologically significant were re-sampled at 1m intervals. To obtain a representative sample, the entire 1m sample was split using a riffle splitter into a calico bag. Whole diamond core samples for ore zones were sampled. Samples greater than 2.5kg were riffle split to <2.5kg using a Jones riffle splitter. The entire sample was then pulverised in a Labtechnics LM5 to better than 85% passing 75 microns. A 50gm pulp was taken for assaying in appropriately numbered satchels. Composite samples that returned gold assays greater than 0.1 g/t Au and that had not been previously sampled at 1m intervals, were re-sampled at 1m intervals. In addition, any highly anomalous 1m samples were also sampled again to confirm their assay results. • Carpentaria Exploration Company Pty Ltd; Samples were collected over 1m intervals. 2m and 4m composite samples were collected using a sample spear. About 2kg samples were despatched for analysis. Samples were dried, crushed, split, pulverised and a charge taken for analysis. • Malanti Pty Ltd; 1m samples were collected in plastic bags via a cyclone and passed through a triple splitter giving a 12.5% split of about 2kg which was placed in a calico bag and marked with the drill hole number and interval sampled. The 87.5% was returned to the similarly numbered large plastic bag and laid in rows on site. A trowel was used to scoop the samples for composites over 4m and 6m intervals. Samples for assay were then taken with composite intervals based on geology. Many of the single splits were selected for assay in the first instance. Samples packed in poly weave bags were freighted for analysis. Samples were dried, crushed, split, pulverised and a 50gm charge taken. RC Samples with anomalous composite assays were split and submitted for analysis. • Riverina Gold Mines NL; Vacuum hole samples were collected every metre and split. RAB samples were taken every metre through a cyclone and riffle split to a quarter and composited to 4m intervals. RC samples were taken every metre through a cyclone after being riffle split to a quarter and some composited to 4m. The residue remained on site

personal use only

Criteria	JORC Code explanation	Commentary
		in plastic bags whilst the quarter split was sent for analysis. For vacuum holes RVV70 to RVV125, a 30grm was taken. RC samples from holes RV110 to RV164 and vacuum hole samples were dried, crushed to nominal 3mm and a 1,000 grm split was taken for pulverising until 90% passed minus 75 microns. A 25grm charge was taken. RC samples from holes RV230 to RV350 were totally pulverised and a 50 grm charge taken. 4m RAB composite samples returning anomalous values greater than 0.1 g/t Au were sampled at 1m intervals. • Riverina Gold NL; RAB samples were bulked at 2m intervals. RC holes were sampled at 1m intervals. Diamond core samples were taken at geological boundaries. Samples were crushed, split, pulverised and a charge taken for analysis. • OBM - Samples were submitted as individual samples taken onsite from cone splitter. Half core samples, cut by automated saw. Core sample intervals selected by geologist and defined by geological boundaries. RC samples were dried, crushed, split, pulverised and a 50gm charge taken. Field duplicates, blanks and standards were submitted for QAQC analysis. • Repeat assays were undertaken on pulp samples at the discretion of the laboratory.
Quality of assay data and laboratory tests	• *The nature, quality and appropriateness of the assaying and laboratory procedures used and whether the technique is considered partial or total.* • *For geophysical tools, spectrometers, handheld XRF instruments, etc, the parameters used in determining the analysis including instrument make and model, reading times, calibrations factors applied and their derivation, etc.* • *Nature of quality control procedures adopted (e.g. standards, blanks, duplicates, external laboratory checks) and whether acceptable levels of accuracy (i.e. lack of bias) and precision have been established.*	• Croesus Mining N.L; Auger samples were sent to Ultratrace Laboratories, Perth, to be assayed for gold using the Aqua Regia method with a detection limit of 1ppb. RAB, aircore, RC and diamond samples were sent to Ultratrace Laboratories in Perth to be analysed for gold using Fire assay/ICP Optical Spectrometry. Diamond core check samples were analysed at Genalysis of Perth. Some diamond core samples were also analysed for platinum and palladium by fire assay. • Monarch Gold Mining Company Ltd; RC samples were sent to ALS Kalgoorlie to be analysed gold by fire assay (lab code Au-AA26). This was completed using a 50grm sample charge that was fused with a lead concentrate using the laboratory digestion method FA-Fusion and digested and analysed by Atomic Absorption Spectroscopy against matrix matched standard. RC samples were also sent to Ultra Trace Pty Ltd, Canning Vale Western Australia for gold analysis by lead collection fire assay. Samples were also analysed for palladium and platinum. The Quality control at ALS involved 84 pot fire assay system. The number and position of quality control blanks, laboratory standards and repeats were determined by the batch size. Three repeat samples were generally at position 10, 30, 50 of a batch and the control blanks (one blank) at the start of a batch of 84 samples. The laboratory standards were inserted randomly and usually two certified internal standards were analysed with a batch, but it was at the discretion of the 'run builder' as to how many standards to add to the batch and where to place them in the run. QAQC at Ultra Trace Pty Ltd was undertaken for every 27th sample. At random, two repeat samples were chosen, one laboratory standard was inserted and one check sample was taken. The check sample was chosen if the first pass of fire assay shows anomalous value. • Pancontinental Mining Ltd; Samples were sent to Genalysis Laboratory Services Pty Ltd in Perth to be analysed for gold with a detection limit of 0.01 ppm. They were also analysed for gold at SGS laboratory using aqua regia with AAS finish. A number of samples with an assay greater than 0.2 ppm were re-assayed by fire assay. Laboratory standards indicated reasonable accuracy. • Consolidated Gold N.L/DPPL; Auger samples were submitted to ALS Pty Ltd in Perth to be analysed for gold to a detection limit of 0.001ppm using ALS's PM2005 graphite furnace/AAS technique. Samples were also analysed for calcium, magnesium and arsenic using ALS's IC205 technique. RAB samples were submitted to Minlab Pty Ltd Kalgoorlie to be analysed for gold by fire. Some samples were also sent to Amdel Laboratories Ltd Kalgoorlie for gold analysis by fire assay method FAI. • Riverina Resources Pty Ltd; Auger soil samples were sent to Ultra Trace in Perth to be analysed for gold and arsenic using an aqua regia digest and determination by ICP-MS. RC samples were submitted to Kalgoorlie Assay Laboratory for gold analysis by 50gm fire assay. Samples from holes GNRC012 to GNRC020 were also sent Kalgoorlie Assay Laboratory for gold and nickel analysis using a four-acid digest and gold analysis by 50g fire assay. Martin Zone samples were to Kalgoorlie Assay Laboratories to be assayed Ni, Co, Cr, Cu, Mg, Mn, Fe, S, As, Al, Ca, and Zn using a four acid digest with ICP-OES finish and for Au using a 50gm fire assay digest with flame AAS finish. Some samples were also sent to Ultra

personal use only

Criteria	JORC Code explanation	Commentary
		Trace in Perth for analysis. 312 end of hole RAB samples from the Forehand Prospect were sent to AusSpec International in Sydney for HyChips spectral analysis developed by AusSpec International and CSIRO capable of analysing dry samples stored in chip trays at a rate of at least 1,600 per day. This was undertaken to identify alteration minerals, weathered clays, Fe oxides, and weathering intensity as well as sample mineralogy including mineral crystallinity and mineral composition. (Results are in appendix 4 of Riverina Project Combined ATR 2006.pdf). Down Hole Electro-Magnetic (DHEM) surveys were conducted in RC drill holes GNRC001, GNRC003 and GNRC004 and three diamond drill holes. These surveys were completed by Outer Rim Exploration Services using a Crone Pulse EM probe. (Southern Geoscience Consultants were contracted to plan the DHEM surveys and interpret the results). • Barra Resources Ltd; Auger samples were sent to Ultra Trace Analytical Laboratories in Perth to be analysed for gold and arsenic. Gold was determined by Aqua Regia with ICP-Mass Spectrometry to a detection limit of 0.2ppb. All RC pulp samples were sent to Kalgoorlie Assay Laboratories or Australian Laboratory Services Pty Ltd (ALS) in Kalgoorlie for gold analysis. Gold analysis was completed using the 50gm fire assay technique with an AAS finish to a detection limit of 0.01ppm. Each was weighed and data captured, with the charge then intimately mixed with flux. Mixed sample and flux were fused in a ceramic crucible at 1100º C in a reducing furnace. Molten mass was then poured into moulds and allowed to cool. Lead button removed and placed in a cupellation furnace. The resultant dore bead was parted and digested, being made up to volume with distilled water. The analyte solution was aspirated against known calibrating standards using AAS. All diamond core sample pulps were sent to Leonora Laverton Assay Laboratory Pty Ltd to be assayed for gold by fire with an AAS finish to a detection limit of 0.01ppm Au. Some drill hole samples were analysed for gold (Fire assay/ICP Optical Spectrometry) by Ultratrace Laboratories in Perth. • Carpentaria Exploration Company Pty Ltd; Samples were sent to Australian Assay Laboratories Group in Leonora to be analysed for gold with a detection limit of 0.01 g/t Au by fire assay. Repeat assays undertaken for about 1 sample in 20. Field duplicates and standards routinely submitted with assay batches. • Malanti Pty Ltd; RC samples from RRC1 to RRC7 holes were sent to Aminya Laboratories Pty Ltd, Ballarat, Victoria, to be analysed for gold by fire assay with a detection limit of 0.01 g/t Au. RC samples from holes RRC8 to RRC12 submitted to Minesite Reference Laboratories, Wangara, Western Australia to be analysed for gold by Fire Assay of 50g charge (code FA50) with a 0.01ppm lower detection limit. About 1 in 20 assays was either a repeat or duplicate. • Riverina Gold Mines NL; RC samples from holes RV110 to RV164 and vacuum hole samples were sent to Leonora Laverton Assay Laboratory Pty Ltd, Leonora, to be analysed for gold. The charge was dissolved in aqua-regia/solvent digest with a double ketone backwash and then assayed using AAS techniques with a detection limit of 0.02ppm. RC samples from holes RV230 to RV350, vacuum samples from holes RVV126 to RVV204 and RAB composite samples were sent to Multilab Pty Ltd in Kalgoorlie to be analysed for gold. The 50grm samples were digested in aqua regia and assayed by AAS techniques with a detection limit of 0.01ppm. Other RC samples were sent to Minlab in Perth to be analysed for gold using the aqua regia digest and AAS finish. For vacuum and RAB samples, about 1 in 10 assays was a repeat. For RC holes from RV110 to RV164 and vacuum holes, at least 10 percent of a bulk order was repeated as a laboratory duplicate for quality control. • Riverina Gold NL; RAB samples were analysed for gold, silver, arsenic, lead, zinc, copper and nickel. RC samples were despatched to Genalysis to be analysed for gold by Aqua Regia/ AAS method. Diamond samples were set to Analabs in Kalgoorlie to be analysed for gold by fire with fusion AAA, copper, lead and silver by ASS with perchloric acid digestion and, arsenic by ASS with vapour generation and density using an air pynometer. • OBM - Samples sent to accredited laboratory – all samples from 2025 onwards sent to ALS Perth. The samples have been analysed by firing a 50gm portion of the sample. This is the classical fire assay process and will give total separation of gold. An ICPOES finish is used. Commercially prepared standard samples and blanks are inserted in the sample stream

personal use only

Criteria	JORC Code explanation	Commentary
		at a rate of 1:25. Sizing results (percentage of pulverised sample passing a 75µm mesh) are undertaken on approximately 1 in 40 samples. The accuracy (standards) and precision (repeats) of assaying are acceptable. • Fire assay is considered a total technique, Aqua Regia is considered partial. •
Verification of sampling and assaying	• *The verification of significant intersections by either independent or alternative company personnel.* • *The use of twinned holes.* • *Documentation of primary data, data entry procedures, data verification, data storage (physical and electronic) protocols.* • *Discuss any adjustment to assay data.*	• Holes are not deliberately twinned. • OBM - Geological and sample data logged directly into field computer at the core yard using Geobank, downloaded to server and imported into SQL database by the database administrator (DBA). Assay files are received in .csv format and loaded directly into the database by the DBA. Hardcopy and/or digital copies of data are kept for reference if necessary. • Monarch Gold Mining Company Ltd; Geological and sample data was logged digitally and .csv or .xls files imported into Datashed SQL database with in-built validation. Samples bags were put into numbered plastic bags and then cable tied. Samples collected daily from site by laboratory. • Data entry, verification and storage protocols for remaining operators is unknown. • No adjustments have been made to assay data.
Location of data points	• *Accuracy and quality of surveys used to locate drill holes (collar and down-hole surveys), trenches, mine workings and other locations used in Mineral Resource estimation.* • *Specification of the grid system used.* • *Quality and adequacy of topographic control.*	• Croesus Mining N.L; All drilling was located using a Trimble/Omnistar DGPS with an accuracy of plus or minus 1m. Down hole surveys were either as planned or taken using electronic multi shot camera. The gird system used is AGD 1984 AMG Zone 51. • Monarch Gold Mining Company Ltd; The collar co-ordinates of aircore and RAB holes and RC holes RMRC001 to RMRC085 were surveyed using GPS. The co-ordinates of holes RMRC086 to RMRC177 were surveyed using the RTKGPS. All surveying was undertaken by staff of Monarch Gold Mining Company Ltd. Down hole surveys were undertaken every 5m by Ausmine using electronic multi-shot (EMS). The gird system used is GDA94 MGA Zone 51. • Pancontinental Mining Ltd; RC drilling at Mulwarrie was surveyed by McGay Surveys. The grid system used is AMG Zone 51. RAB drilling at Riverina South – holes drilled on local Riverina grid and transformed to MGAa using 2 point transformation. Holes were not routinely downhole surveyed. • Consolidated Gold N.L/DPPL; Auger holes located on AMG grid. Some RAB holes were drilled on an AMG grid installed by Kingston Surveys Pty Ltd of Kalgoorlie. Each 40m grid peg had an accurate (plus or minus 10 cm) northing, easting and elevation position. Other RAB holes drilled on local grid. Holes located using compass and hip chain from surveyed baselines. The grid system used is AMG Zone 51. RAB holes not down hole surveyed • Riverina Resources Pty Ltd; Collar co-ordinates were surveyed using a DGPS. Collar azimuth and inclination were recorded. Downhole surveys for most GNRC holes was by single shot and on rare occasions by gyro. Diamond holes surveyed by electronic multishot. The gird system used is AGD 1984 AMG Zone 51. • Barra Resources Ltd; Collar co-ordinates for northings, eastings and elevation have been recorded. Collar azimuth and inclination were recorded. Drill hole collar data was collected by the First Hit mine surveyor and down hole data was collected by the drilling company and passed onto the supervising geologist. The gird system used is AGD84 Zone 51. • Carpentaria Exploration Company Pty Ltd; A local Riverina South grid was employed to record collar coordinates. Holes were not downhole surveyed. Local co-ordinates were transferred to the AMG and MGA grids using a 2-point transformation. • Malanti Pty Ltd; Collar locations of re-sampled RAB holes were noted using a GPS. Holes were not downhole surveyed. Two grid systems were employed; a local Riverina grid and AGD 1996 AMG Zone 51. Local co-ordinates were transferred to the AMG and MGA grids using a 2-point transformation. • Riverina Gold Mines NL; Collar co-ordinates for northings and eastings and have been recorded. Collar inclination was recorded. The grid used was the Riverina grid which is oriented to true north. The origin for this grid is 10,000N, 10,000E

personal use only

Criteria	JORC Code explanation	Commentary
		located at the south west corner of surveyed M30/98. • Riverina Gold NL; For diamond holes, down hole surveys were either assumed or taken using an Eastman camera or gyro. Diamond hole locations surveyed on Riverina local grid. RC and RAB holes located on surveyed Riverina local grid. • Topography has been surveyed by recent operators. Collar elevations are consistent with surrounding holes and the natural surface elevation. • OBM (RC, DD) MGA94, zone 51. Drill hole collar positions are picked up by in-house surveyor using RTKGPS subsequent to drilling. Drill-hole, downhole surveys are recorded every 10m using a gyro digital downhole camera. Some RC holes not surveyed if holes short and/or drilling an early stage exploration project.
Data spacing and distribution	• *Data spacing for reporting of Exploration Results.* • *Whether the data spacing and distribution is sufficient to establish the degree of geological and grade continuity appropriate for the Mineral Resource and Ore Reserve estimation procedure(s) and classifications applied.* • *Whether sample compositing has been applied.*	• Exploration results are reported for single holes only. • Drill hole spacing is adequate for the current resources reported externally. (Examples are discussed below) • Croesus Mining N.L; Auger samples were collected to infill a 250m x 100m grid, Riverina South RAB samples were collected to infill a 400m x 80m grid and Sunraysia RC drilling was completed on a 40m x 200m grid. • Monarch Gold Mining Company Ltd; RAB holes were drilled on 200m x 40m grids and RC holes were drilled on a 20m x 20m and 40m x 20m grids. • Riverina Resources Pty Ltd; Auger soil sampling program was taken over 50m x 50m, 50m x 100m and 50m x 200m spaced grids, Silver Tongue RAB and RC holes were drilled on 25m x 25m, 25m x 50m and 50mx 50m spaced grids and Corporate James RAB holes were drilled on 50m x 100m and 25m x 100m spaced grids. • Barra Resources Ltd; Auger soil sampling program was taken over 50m x 50m, 50m x 100m and 50m x 200m spaced grids, Silver Tongue RAB and RC holes were drilled on 25m x 25m, 25m x 50m and 50m x 50m spaced grids, Corporate James RAB holes were drilled on 50m x 100m and 25m x 100m spaced grids, Forehand RAB and RC holes were drilled on 50m x 100m, 50m x 50m or 25m x 50m spaced grids and Cactus RC holes were drilled on 10m x 10m, 20m x 20m and 40m x50m spaced grids. • Drill intercepts are length weighted, 1g/t lower cut-off, not top-cut, maximum 2m internal dilution.
Orientation of data in relation to geological structure	• *Whether the orientation of sampling achieves unbiased sampling of possible structures and the extent to which this is known, considering the deposit type.* • *If the relationship between the drilling orientation and the orientation of key mineralised structures is considered to have introduced a sampling bias, this should be assessed and reported if material.*	• Drilling was oriented at 90º to the strike of mineralisation and inclined at 60º. Examples are discussed below. • Croesus Mining N.L; Holes were either vertical or inclined at 60º and oriented towards the west. • Monarch Gold Mining Company Ltd; Holes were inclined at 60o and oriented towards the west. • Consolidated Gold N.L/DPPL; Holes were inclined at 60º and oriented towards either the west or east. • Riverina Resources Pty Ltd; Holes were inclined at 60º and oriented towards either the west or east. • Barra Resources Ltd; Holes were either vertical or inclined at 60º and oriented towards the west. • Carpentaria Exploration Company Pty Ltd; Holes were inclined at 60º and oriented towards either the west or east. • Malanti Pty Ltd; Holes were inclined at 60º and oriented towards either the west or east. • Riverina Gold Mines NL; Vacuum holes from RVV1 to RVV69 and from RVV126 to RVV204 were drilled vertically. Vacuum holes from RVV70 to RVV125 were inclined at 60º and oriented either east or west. RAB and RC holes were inclined at 60o and oriented either east or west. • Riverina Gold NL; RC holes were inclined at 60º and oriented either east or west. • OBM – Drilling predominately inclined at 60 degrees towards the west.
Sample security	• *The measures taken to ensure sample security.*	• Unknown for all drilling except for the following; • Barra Resources Ltd. Samples received at the laboratory were logged in ALS Chemex's unique sample tracking system. A barcode was attached to the original sample bag. The label was then scanned and the weight of sample recorded together with information such as date, time, equipment used and operator name. • Monarch; Sample calicos were put into numbered plastic bags and cable tied. Any samples that going to SGS were collected daily by the lab. Samples sent to ALS were placed into sample crates and sent via courier on a weekly basis. • OBM - Samples were bagged, tied and in a secure yard. Once submitted to the laboratories they are stored in cages

personal use only

Criteria	JORC Code explanation	Commentary
		within a secure fenced compound. Samples are tracked through the laboratory via their LIMS.
Audits or reviews	• *The results of any audits or reviews of sampling techniques and data.*	• OBM has reviewed historic digital data and compared it to hardcopy and digital (Wamex) records.

Section 2 Reporting of Exploration Results - Mulline

(Criteria listed in the preceding section also apply to this section.)

Criteria	JORC Code explanation	Commentary
Mineral tenement and land tenure status	• *Type, reference name/number, location and ownership including agreements or material issues with third parties such as joint ventures, partnerships, overriding royalties, native title interests, historical sites, wilderness or national park and environmental settings.* • *The security of the tenure held at the time of reporting along with any known impediments to obtaining a licence to operate in the area.*	• All tenure pertaining to this report is listed below • Carnegie Gold PTY LTD is a wholly owned subsidiary of OBM. • There are no known heritage or native title issues. • There are no known impediments to obtaining a licence to operate in the area.
Exploration done by other parties	• *Acknowledgment and appraisal of exploration by other parties.*	Drilling, sampling and assay procedures and methods as stated in the database and confirmed from Wamex reports and hard copy records are considered acceptable and to industry standards of the time.
Geology	• *Deposit type, geological setting and style of mineralisation.*	• The geology of the Mulline area consists of a sequence of meta-basalts with minor meta-sediments and meta-ultramafics that have a northerly strike and low-moderate east dip. The area has been affected by upper greenschist to lower amphibolite grade metamorphism with many minerals exhibiting strong preferred orientations. All rock units are foliated with discrete shear zones common. Late stage faults have dislocated the sequence with minor offsets. • There are three common styles of gold mineralisation seen at the Mulline project; 1. Gold associated with narrow, highly deformed quartz veins hosted in flat-moderate east dipping shear zones, commonly at the contacts of semi-conformable felsic intrusives 2. Gold associated with upright NW trending shear zones where they intersect earlier quartz tension veins • Gold associated with skarn like alteration within basalt, often at the confluence of two shear zones
Drill hole Information	• *A summary of all information material to the understanding of the exploration results including a tabulation of the following information for all Material drill holes:* ○ *easting and northing of the drill hole collar*	• See list of drill intercepts.

TENEMENT	HOLDER	AGREEMENTS
M30/256	CARNEGIE GOLD PTY LTD.	

personal use only

Criteria	JORC Code explanation	Commentary
	○ *elevation or RL (Reduced Level – elevation above sea level in metres) of the drill hole collar* ○ *dip and azimuth of the hole* ○ *down hole length and interception depth* ○ *hole length.* • *If the exclusion of this information is justified on the basis that the information is not Material and this exclusion does not detract from the understanding of the report, the Competent Person should clearly explain why this is the case.*	
Data aggregation methods	• *In reporting Exploration Results, weighting averaging techniques, maximum and/or minimum grade truncations (e.g. cutting of high grades) and cut-off grades are usually Material and should be stated.* • *Where aggregate intercepts incorporate short lengths of high grade results and longer lengths of low grade results, the procedure used for such aggregation should be stated and some typical examples of such aggregations should be shown in detail.* • *The assumptions used for any reporting of metal equivalent values should be clearly stated.*	• Original assays are length weighted. Grades are not top cut. Lower cut off is nominally 0.5g/t. Maximum 2m internal dilution • Significant intersections for current drilling are based on maximum 1m splits. All historic drilling is based on 1 metre samples • Metal equivalents not reported.
Relationship between mineralisation widths and intercept lengths	• *These relationships are particularly important in the reporting of Exploration Results.* • *If the geometry of the mineralisation with respect to the drill hole angle is known, its nature should be reported.* • *If it is not known and only the down hole lengths are reported, there should be a clear statement to this effect (e.g. 'down hole length, true width not known').*	• Intercept widths are down hole lengths. True widths are not reported given the varying orientation of drilling and mineralisation at each deposit/prospect mentioned in the report. • The geometry of the mineralisation at Mulline is approx. N-S and low-moderate east dipping. Drilling is oriented perpendicular to the strike and dip of the mineralisation.
Diagrams	• *Appropriate maps and sections (with scales) and tabulations of intercepts*	• See plans and sections.

personal use only

Criteria	JORC Code explanation	Commentary
	should be included for any significant discovery being reported These should include, but not be limited to a plan view of drill hole collar locations and appropriate sectional views.	
Balanced reporting	• *Where comprehensive reporting of all Exploration Results is not practicable, representative reporting of both low and high grades and/or widths should be practiced to avoid misleading reporting of Exploration Results.*	• The location of drill hole intersections is shown on the plans and 3D diagrams and are coloured according to grade to provide context for the highlighted intercepts
Other substantive exploration data	• *Other exploration data, if meaningful and material, should be reported including (but not limited to): geological observations; geophysical survey results; geochemical survey results; bulk samples – size and method of treatment; metallurgical test results; bulk density, groundwater, geotechnical and rock characteristics; potential deleterious or contaminating substances.*	• There are no known metallurgical issues for Mulline ores, with good recoveries from historical mining of Lady Gladys, Giles and Mulline Rose open pits.
Further work	• *The nature and scale of planned further work (e.g. tests for lateral extensions or depth extensions or large-scale step-out drilling).* • *Diagrams clearly highlighting the areas of possible extensions, including the main geological interpretations and future drilling areas, provided this information is not commercially sensitive.*	• Infill and extensional drilling across the Mulline project • Assessment of all regional data to develop new exploration targets.

personal use only

Section 1 Sampling Techniques and Data – Lady Ida

Criteria	JORC Code explanation	Commentary
Sampling techniques	• *Nature and quality of sampling (e.g. cut channels, random chips, or specific specialised industry standard measurement tools appropriate to the minerals under investigation, such as down hole gamma sondes, or handheld XRF instruments, etc). These examples should not be taken as limiting the broad meaning of sampling.* • *Include reference to measures taken to ensure sample representivity and the appropriate calibration of any measurement tools or systems used.* • *Aspects of the determination of mineralisation that are Material to the Public Report.* • *In cases where 'industry standard' work has been done this would be relatively simple (e.g. 'reverse circulation drilling was used to obtain 1 m samples from which 3 kg was pulverised to produce a 30 g charge for fire assay'). In other cases more explanation may be required, such as where there is coarse gold that has inherent sampling problems. Unusual commodities or mineralisation types (e.g. submarine nodules) may warrant disclosure of detailed information.*	• Aberfoyle - RC, RAB and AC drilling with 1m sampling from cyclone (BDRB prefixed holes RAB drilling with 2m sampling). Samples sent to accredited laboratories for drying, crushing and pulverising. Composite samples assayed by aqua regia/AAS (except in areas of elevated graphite – Fire assay) and those returning greater that 0.2-0.3g/t were re-assayed as individual metres by Fire Assay to ALS Kalgoorlie for 50gm charge fire assay with 0.01ppm detection limit. HQ triple DD drilling was halved, 50gm charge fire assay with 0.01ppm detection limit. • EGL - RC samples collected from the riffle or cone splitter directly off rig into calico bags. Splitter maintained on level site to ensure sample representivity. 1m samples are dried, crushed, pulverised and a 40g charge is analysed by Fire Assay. • Roper River Resources - RAB: 1m sampling with blade or hammer. Dried, crushed and pulverised samples analysed by aqua regia/AAS finish with 25gm charge. • Monarch - AC, RAB and RC drilling on 1m sampling basis with RAB samples being composited to 4m for initial analysis by aqua regia/AAS. Individual AC and RC metres collected from cyclone, riffle split and dispatched for aqua regia/AAS and FA/AAS respectively. • Siberia Mining Corporation (SMC) – 1m sampling of AC, RAB and RC drilling composites and individual re-assays dispatched for Fire Assay. • Perilya - 5m composite RAB and Aircore assayed at Analabs Perth by Method P649, 50g Aqua Regia, DIBK, Carbon Rod. • Croesus – RC 1m samples collected under cyclone. RAB drilling on a 1m basis. 3.5kg samples were pulverised to make 50g charge for analysis by Fire assay/ICP Optical Spectrometry. • Delta – 1m sampling of AC, RAB and RC. 5m composites dispatched to Genalysis and/or ALS laboratories Kalgoorlie for mixermill prep followed by aqua regia with 50g charge with 0.01ppm detection limit. Composite assays returning values >= 0.1ppm Au, corresponding single metre samples were collected and despatched. • Ora Banda Mining Limited (OBM) - 1m RC samples using face sampling hammer with samples collected under cone splitter. 4m composite RC samples collected using a PVC spear from the sample piles at the drill site. For drilling up to April 2020, RC samples were dispatched for pulverising and 50g charge Fire Assay. 4m composite samples with gold values greater than 0.2 g/t Au were re-sampled as 1m split samples and submitted to the lab for further analysis. Half-core samples, cut by automated core saw. Core sample intervals selected by geologist and defined by geological boundaries. Samples are crushed, pulverized and a 50g charge is analysed by Fire Assay.
Drilling techniques	• *Drill type (e.g. core, reverse circulation, open-hole hammer, rotary air blast, auger, Bangka, sonic, etc) and details (e.g. core diameter, triple or standard tube, depth of diamond tails, face-sampling bit or other type, whether core is oriented and if so, by what method, etc).*	• Aberfoyle – No details for early RAB drilling. Later drilling involved RAB drilling using 4-4.25 inch blade or hammer to blade refusal. AC using 3.5 inch blade RC: 5.25 -5.5 inch diameter face sampling hammer. • Croesus – Undocumented details. Presumably industry standard at the time being 5.5inch face sampling hammers for RC and 4 inch diameter RAB holes. • Delta - RC: 5.5 inch face sampling hammers. At times a stepped AC bit was used to drill through sand at beginning of hole and changed to face-sampling hammer when laterite encountered. HQ triple twin DD holes at Lizard. LZD1-3 was oriented. • EGL - RC 5.25 inch diameter. • Roper River Resources - RAB with blade and/or hammer bit. RC drilling with 5.25 inch diameter face sampling hammer. • Monarch – RC drilling 5.5inch diameter with face sampling hammer. RAB 4 inch diameter blade with occasional hammer bit usage. AC details undocumented. • SMC - AC, RAB, RC details undocumented. Presumably industry standard at the time being 5.5inch face sampling hammers for RC and 4 inch diameter RAB holes. • OBM – 5.25 to 5.5 inch diameter RC holes using face sampling hammer with samples collected under cone splitter. HQ

personal use only

Criteria	JORC Code explanation	Commentary
		and HQ3 coring to base of oxidation, then NQ2 to BOH. All core oriented by reflex instrument.
Drill sample recovery	• *Method of recording and assessing core and chip sample recoveries and results assessed.* • *Measures taken to maximise sample recovery and ensure representative nature of the samples.* • *Whether a relationship exists between sample recovery and grade and whether sample bias may have occurred due to preferential loss/gain of fine/coarse material.*	• Delta - Recoveries for resource RC drilling made as a subjective estimate. Recoveries in resource drilling were generally in excess of 70% (Iguana laterite), 60% (lizard). Poor recoveries occurred outside mineralised zones. • OBM - Diamond drill recoveries are recorded as a percentage calculated from measured core against downhole drilled intervals (core blocks). RC samples are weighed at the laboratory to monitor recoveries. • Other operators have not captured recovery data. • There is no known relationship between sample recovery and grade.
Logging	• *Whether core and chip samples have been geologically and geotechnically logged to a level of detail to support appropriate Mineral Resource estimation, mining studies and metallurgical studies.* • *Whether logging is qualitative or quantitative in nature. Core (or costean, channel, etc) photography.* • *The total length and percentage of the relevant intersections logged.*	• Aberfoyle – Logging on 1m basis. Qualitative, Lithology, Oxidation, grainsize. Quantitative: Quartz. • Croesus – Qualitative: Lithology, colour, grainsize, alteration, oxidation, texture, structures, regolith. Quantitative: estimates are made of quartz veining. • Delta - Qualitative: Lithology, colour, oxidation, structure, texture, alteration. Quantitative: estimates are made of quartz veining and minerals. • EGL - Qualitative: alteration, colour, grain size, lithology, oxidation, mineralogy, structure, texture, vein style, vein assemblage, remarks. Quantitative: mineralisation intensity, vein percent. • Roper River Resources - Qualitative: Colour, lithology, oxidation, BOCO, Texture, Alteration, minerals, sulphides. Quantitative: Quartz • Monarch - Qualitative: Lithology, colour, oxidation, grainsize, texture, structure, hardness, regolith. Quantitative: estimates are made of quartz veining, sulphide percentages. • SMC - Qualitative: Lithology, colour, oxidation, , alteration. Quantitative: estimates are made of quartz veining. • OBM - Field logging was conducted using Geobank Mobile™ software on Panasonic Toughbook CF-31 ruggedized laptop computers. Qualitative logging: Lithology, colour, oxidation, grainsize, texture, structure, hardness, regolith. Quantitative: estimates are made of quartz veining, sulphide and alteration percentages. Core photographed both wet and dry. Magnetic susceptibility and RQD were also recorded for core holes. • All holes were geologically logged in their entirety to a level of detail to support mineral resource estimation.
Sub-sampling techniques and sample preparation	• *If core, whether cut or sawn and whether quarter, half or all core taken.* • *If non-core, whether riffled, tube sampled, rotary split, etc and whether sampled wet or dry.* • *For all sample types, the nature, quality and appropriateness of the sample preparation technique.* • *Quality control procedures adopted for all sub-sampling stages to maximise representivity of samples.* • *Measures taken to ensure that the sampling is representative of the in-situ material collected, including for instance results for field duplicate/second-half sampling.* • *Whether sample sizes are appropriate to the*	• Aberfoyle – Early (~1990) drilling 2m samples composited to 6m by undocumented method. Results returning >0.2g/t resampled on a 2m basis. Subsequent drilling: RAB/AC: 2m surface composites and 4m composites thereafter. RC: 1m samples riffle split and composited to 4m samples. Composites assays returning greater than 0.2g/t re-sampled on a metre basis. • Croesus – RAB: Drill samples were collected in buckets below a free standing cyclone and laid out at one metre intervals in rows of tens adjacent to the drill collar. Composite analytical samples (~3.5kg) were initially collected over 5m intervals for each hole and a 1m bottom of hole analytical sample. Analytical composite samples were formed by taking a representative scoop through each one metre drill sample. Composite assays returning greater than 100ppb Au were resampled on an individual basis by an undocumented method. RC drill samples were riffle split at 1m intervals off the rig into calico bags whilst excess material was placed on the ground in 1m piles for logging. The analytical samples were dried, crushed and split to obtain a sample less than 3.5kg, and then fine pulverised prior to a 50gm sample being taken for analysis. • Delta - RC samples collected on 1m intervals via a cyclone into green plastic bags. Each bag was riffle split if dry to a 2-3kg sample and retained on site. A PVC spear sample was taken from residues to create a 5m composite. If composites returned values >= 0.1g/t , geologically interesting or had elevated arsenic levels, the original 1m splits were collected

personal use only

Criteria	JORC Code explanation	Commentary
	grain size of the material being sampled.	and submitted. Original wet samples were split at this stage using wet triple riffle splitter, washed between samples. Wet samples were rare and usually outside of main mineralisation. RAB: Typically 1m samples were composited to 5m (occasionally 10m) by PVC spear. Significant assay results were re-submitted on a single metre basis. DD: Core was halved. Sample length typically 1m. • EGL - RC samples riffle split into calico bags. Wet or moist samples are noted during sampling. Core was cut with diamond saw and half core sampled. All mineralized zones are sampled, including portions of visibly un mineralised hanging wall and footwall zones. Sample weights range from >1kg to 3.5kg. Samples weighed by laboratory, dried and split to <3kg if necessary and pulverized by LM-5. Field duplicates, blanks and standards were submitted for QAQC analysis. • Roper River Resources - RAB and RC holes were composited to 6m and 4m respectively with anomalous zones of Ni or Au being re-submitted on a meter basis. • Monarch - RAB: 2-4m composites scoop sampled. AC and RC 1m splits via riffle splitter. RAB samples were composited to 4m by scoop for initial analysis. Samples were riffle split and prepared with single stage mix and grinding. • SMC - RAB samples were collected at 1m intervals from the drill hole collar using a plastic bucket and laid on the ground. A scoop sample was taken from each sample to form 4m or 5m composite. AC: predominately 4m composite samples. Methods unknown. RAB samples were collected at 1m intervals from the drill hole collar using a plastic bucket and laid on the ground. A scoop sample was taken from each sample to form a 5m composite. AC: predominately 4m composite samples; RAB: predominately 5m composite samples • OBM – RC samples were submitted either as individual 1m samples taken onsite from cone splitter or as 4m composite samples speared from the onsite drill sample piles. RC samples were dried, crushed, split, pulverised and a 50gm charge taken. 4m composite samples with gold values greater than 0.2 g/t Au were re-sampled as 1m split samples and submitted to the lab for further analysis. Half core samples, cut by saw. Core sample intervals selected by geologist and defined by geological boundaries. Field duplicates, blanks and standards were submitted for QAQC analysis. • Repeat assays were undertaken on pulp samples at the discretion of the laboratory.
Quality of assay data and laboratory tests	• *The nature, quality and appropriateness of the assaying and laboratory procedures used and whether the technique is considered partial or total.* • *For geophysical tools, spectrometers, handheld XRF instruments, etc, the parameters used in determining the analysis including instrument make and model, reading times, calibrations factors applied and their derivation, etc.* • *Nature of quality control procedures adopted (e.g. standards, blanks, duplicates, external laboratory checks) and whether acceptable levels of accuracy (i.e. lack of bias) and precision have been established.*	• Aberfoyle – RC/RAB: composites assayed by aqua regia AAS. Composites returning >0.2-0.3g/t Au re-submitted as one metre samples by 50g charge Fire Assay.AC: composites by 50g charge Fire Assay. Composites returning >0.2-0.3g/t Au re-submitted as one metre samples for FA again. In areas of elevated graphite (Burke Dam), RC composites were assayed by 50g FA. Assayed at Genalysis. • Croesus – 50g charge analysed for gold (Fire assay/ICP Optical Spectrometry) by Analabs Kalgoorlie for RC and Ultratrace Perth for RAB. Lab repeats at discretion of laboratory. • Delta - RC and RAB. 5m composites dispatched to Genalysis and/or ALS laboratories Kalgoorlie for aqua regia with 50g charge with 0.01ppm detection limit. Composite assays returning values >= 0.1ppm Au, corresponding single metre samples were collected and despatched to ALS Kalgoorlie for 50gm charge fire assay with 0.01ppm detection limit. Core despatched to Genalysis Kalgoorlie for 50gm charge fire assay with 0.01ppm detection limit. Standards of an undocumented provenance and locally (un-certified) sourced blanks inserted but frequency undocumented. 1 in 20 pulp duplicate frequency. Blind pulp re-assays performed. EGL - Samples were sent to Kalgoorlie Assay Laboratories to be analysed for gold by 40grm fire assay. Samples were also analysed at Genalysis. Certified reference material standards were submitted. Field duplicate samples taken at rate of 1:40. • Roper River Resources - 25gm sample by aqua regia/AAS finish at MiniLab Kalgoorile. Lab repeats at discretion of laboratory. • Monarch – RAB and AC: Assayed by aqua regia/AAS with 10ppb detection limit. RC: 50g charge FA/AAS at SGS Kalgoorlie.

personal use only

Criteria	JORC Code explanation	Commentary
		• SMC – Fire Assay, undocumented charge and laboratory. • OBM – Up to April 2025, all samples were sent to an accredited laboratory (Nagrom Laboratories in Perth, Intertek-Genalysis in Kalgoorlie or SGS in Kalgoorlie). After April 2025, all samples were sent to ALS in Perth. The samples have been analysed by firing a 50gm portion of the sample. This is the classical fire assay process and will give total separation of gold. An ICPOES finish is used. Commercially prepared standard samples and blanks are inserted in the sample stream at a rate of 1:25. Sizing results (percentage of pulverised sample passing a 75μm mesh) are undertaken on approximately 1 in 40 samples. The accuracy (standards) and precision (repeats) of assaying are acceptable. Standards and blanks were inserted into the sample stream at a rate of approximately 1:25. Duplicates were submitted at a rate of approximately 1:30. • Fire assay is considered a total technique, Aqua Regia is considered partial.
Verification of sampling and assaying	• *The verification of significant intersections by either independent or alternative company personnel.* • *The use of twinned holes.* • *Documentation of primary data, data entry procedures, data verification, data storage (physical and electronic) protocols.* • *Discuss any adjustment to assay data.*	• Holes are not deliberately twinned. • Delta drilled twinned holes at Lizard (LZD1-3). • Monarch Gold Mining Company Ltd; Geological and sample data was logged digitally and .csv or .xls files imported into Datashed SQL database with in-built validation. Samples bags were put into numbered plastic bags and then cable tied. Samples collected daily from site by laboratory. • EGL - Geological and sample data logged directly into field computer at the core yard using Field Marshall. Data is transferred to Perth via email and imported into Geobank SQL database by the database administrator (DBA). Assay files are received in .csv format and loaded directly into the database by the DBA. Hardcopy and/or digital copies of data are kept for reference if necessary. Data entry, verification and storage protocols for remaining operators is unknown. • OBM - Geological and sample data logged directly into field computer at the drill rig or core yard using Field Marshall or Geobank Mobile. Data is transferred to Perth via email and imported into Geobank SQL database by the database administrator (DBA). Assay files are received in .csv format and loaded directly into the database by the DBA. Hardcopy and/or digital copies of data are kept for reference if necessary. • Monarch Gold Mining Company Ltd; Geological and sample data was logged digitally and .csv or .xls files imported into Datashed SQL database with in-built validation. Samples bags were put into numbered plastic bags and then cable tied. Samples collected daily from site by laboratory. • Data entry, verification and storage protocols for remaining operators is unknown. • No adjustments have been made to assay data.
Location of data points	• *Accuracy and quality of surveys used to locate drill holes (collar and down-hole surveys), trenches, mine workings and other locations used in Mineral Resource estimation.* • *Specification of the grid system used.* • *Quality and adequacy of topographic control.*	• Aberfoyle – All drilling is un-surveyed. Collars located on AMG Zone 51 Grid utilised. • Croesus – TGRC holes were collar surveyed in AMG Zone 51 Grid. No downhole surveys. • Delta - All drillholes used for resource definition surveyed by Minecomp. All post 1993 RC and DD holes downhole surveyed using EMS or Eastman single shot where possible. Where not possible, data from proximal holes was used. LAD and LZC, LZD, LAC, and selected G prefixed holes downhole surveyed by undocumented method approximately every 10m. Many RAB holes appear to be collar surveyed. AMG Zone 51 Grid utilised except for holes in the Nyborgs region were a local grid (Lady Ida) was utilised. • EGL - Collars were surveyed by DGPS in MGA Zone 51. No downhole surveying performed. • Roper River Resources - No surveys post drilling. AMG Zone 51 Grid utilised. • Monarch - RC and some AC collars surveyed by DGPS. All remaining holes surveyed by GPS. MGA Zone 51 Grid utilised.

personal use only

Criteria	JORC Code explanation	Commentary
		IGRC holes were downhole surveyed by EMS every 5m. RC drilling was surveyed by Electronic Multishot on selected holes. • SMC - No evidence of post drilling surveys, MGA Zone 51 Grid utilised. • OBM (RC, DD) MGA94, zone 51. Drill hole collar positions were picked up by in-house surveyor using RTKGPS subsequent to drilling. Drill-hole, downhole surveys are recorded every 30m using a reflex digital downhole camera. Some RC holes not surveyed if holes short and/or drilling an early-stage exploration project. For all drilling from 2022 Drill hole collar positions were picked up by an OBM mining surveyor using RTKGPS subsequent to drilling. All downhole surveys were taken every 10m by Gyro
Data spacing and distribution	• *Data spacing for reporting of Exploration Results.* • *Whether the data spacing and distribution is sufficient to establish the degree of geological and grade continuity appropriate for the Mineral Resource and Ore Reserve estimation procedure(s) and classifications applied.* • *Whether sample compositing has been applied.*	• Exploration results are reported for single holes only. • Data spacing highly variable from wide spaced ~800m x ~80m regional RAB to closer spaced exploration drilling at 400m spacing. • Drill hole spacing is adequate to establish broad geological and grade trends, continuity for resource estimation is too broad at this stage. • Drill intercepts are length weighted, 0.5g/t lower cut-off, not top-cut, maximum 2m internal dilution.
Orientation of data in relation to geological structure	• *Whether the orientation of sampling achieves unbiased sampling of possible structures and the extent to which this is known, considering the deposit type.* • *If the relationship between the drilling orientation and the orientation of key mineralised structures is considered to have introduced a sampling bias, this should be assessed and reported if material.*	• Deposits in the Lady Ida zone are generally oriented on North-Northwest trends. Drilling is oriented appropriately towards 90º. • Drilling of Laterite deposits is almost exclusively vertical in nature. • It is unknown whether the orientation of sampling achieves unbiased sampling, though it is considered unlikely. • OBM – DD drilling at Two Gums is all inclined at between -50 degrees towards the east (90º). Mineralisation at Two Gums is steep dipping to the west-southwest.
Sample security	• *The measures taken to ensure sample security.*	• Unknown for all drilling except for the following; • Monarch; Sample calicos were put into numbered plastic bags and cable tied. Any samples that going to SGS were collected daily by the lab. Samples sent to ALS were placed into sample crates and sent via courier on a weekly basis. • EGL - Samples were bagged, tied and in a secure yard. Once submitted to the laboratories they are stored in cages within a secure fenced compound. Samples are tracked through the laboratory via their LIMS. • OBM - Samples were bagged, tied and stored in a secure yard on site. Once submitted to the laboratories they are stored in cages within a secure fenced compound. Samples are tracked through the laboratory via their LIMS. •
Audits or reviews	• *The results of any audits or reviews of sampling techniques and data.*	• OBM has reviewed historic digital data, particularly from Iguana deposit, and compared it to hardcopy and digital (including Wamex) records. •

personal use only

Section 2 Reporting of Exploration Results – Lady Ida

(Criteria listed in the preceding section also apply to this section.)

<table>
<tr><th>Criteria</th><th>JORC Code explanation</th><th>Commentary</th></tr>
<tr><td>Mineral tenement and land tenure status</td><td>• Type, reference name/number, location and ownership including agreements or material issues with third parties such as joint ventures, partnerships, overriding royalties, native title interests, historical sites, wilderness or national park and environmental settings.
• The security of the tenure held at the time of reporting along with any known impediments to obtaining a licence to operate in the area.</td><td>• All tenure pertaining to this report is listed below:
<table><tr><th>TENEMENT</th><th>HOLDER</th><th>Expiry/Death Date</th></tr><tr><td>M16/268</td><td>CARNEGIE GOLD PTY LTD.</td><td>9/08/2043</td></tr><tr><td>E16/456,
E16/487,</td><td>SIBERIA MINING CORPORATION PTY LTD</td><td>10/07/2028
7/11/2026</td></tr></table>• Carnegie Gold PTY LTD and Siberia Mining Pty LTD are wholly owned subsidiaries of OBM.
• There are no known heritage or native title issues.
•</td></tr>
<tr><td>Exploration done by other parties</td><td>• Acknowledgment and appraisal of exploration by other parties.</td><td>Drilling, sampling and assay procedures and methods as stated in the database and confirmed from Wamex reports and hard copy records are considered acceptable and to industry standards of the time. There is sufficient understanding of drilling, sampling and assay methodologies for the majority of drilling in the Lady Ida area. OBM is confident that previous operators completed work to standards considered acceptable for the time. As part of any resource upgrade, OBM will commit to additional drilling to confirm the style, widths and tenor of mineralisation at each deposit.</td></tr>
<tr><td>Geology</td><td>• Deposit type, geological setting and style of mineralisation.</td><td>• The project is located along the inferred trace of the Ida Fault, a north-south trending deep seated crustal structure juxtaposing batholithic granites and subordinate basalt and BIF of the Southern Cross Province against greenstones of the Eastern Goldfields Province (EGP). The EGP sequences are metamorphosed to amphibolite facies and dominated by tholeiitic to komatiitic basalts, tremolite-chlorite rich ultramafics and psammitic to pelitic sediments. The regional stratigraphy trends north-northwest, sub-parallel to the Ida Fault, and the regional dip is steeply west. Fluid pathways are suggested by the presence of two resources defined at Iguana and Lizard and broad zones of anomalous soil geochemistry along the length of the Python and Reptile Shears. The structural complexity of the area, including inferred thrusts, fault splays and crosscutting shears, presents good potential for additional trap sites.
• The gold mineralisation at Two Gums is associated with narrow quartz-sulphide veining hosted within a volcaniclastic sediment, close to the contact with a footwall basalt. Quartz-sulphide veins are parallel to the regional NNW-SSE trending, WSW dipping fabric.
•</td></tr>
<tr><td>Drill hole Information</td><td>• A summary of all information material to the understanding of the exploration results including a tabulation of the following information for all Material drill holes:
○ easting and northing of the drill hole collar
○ elevation or RL (Reduced Level – elevation above sea level in metres) of the</td><td>• See list of drill intercepts.</td></tr>
</table>

personal use only

Criteria	JORC Code explanation	Commentary
	drill hole collar ○ *dip and azimuth of the hole* ○ *down hole length and interception depth* ○ *hole length.* • *If the exclusion of this information is justified on the basis that the information is not Material and this exclusion does not detract from the understanding of the report, the Competent Person should clearly explain why this is the case.*	
Data aggregation methods	• *In reporting Exploration Results, weighting averaging techniques, maximum and/or minimum grade truncations (e.g. cutting of high grades) and cut-off grades are usually Material and should be stated.* • *Where aggregate intercepts incorporate short lengths of high-grade results and longer lengths of low-grade results, the procedure used for such aggregation should be stated and some typical examples of such aggregations should be shown in detail.* • *The assumptions used for any reporting of metal equivalent values should be clearly stated.*	• Original assays are length weighted. Grades are not top cut. Lower cut off is nominally 0.5g/t. Maximum 2m internal dilution. • Metal equivalents not reported.
Relationship between mineralisation widths and intercept lengths	• *These relationships are particularly important in the reporting of Exploration Results.* • *If the geometry of the mineralisation with respect to the drill hole angle is known, its nature should be reported.* • *If it is not known and only the down hole lengths are reported, there should be a clear statement to this effect (e.g. 'down hole length, true width not known').*	• Intercept widths are down hole lengths. True widths are not reported given the varying orientation of drilling and mineralisation at each deposit/prospect mentioned in the report. • The geometry of the mineralisation at Two Gums is approx. NNW-SSE striking and steep WSW dipping. Drilling is dominantly oriented E-W which is adequate for the orientation of mineralisation.
Diagrams	• *Appropriate maps and sections (with scales) and tabulations of intercepts should be included for any significant discovery being reported These should include, but not be limited to a plan view*	• See plans and cross-sections.

personal use only

Criteria	JORC Code explanation	Commentary
	of drill hole collar locations and appropriate sectional views.	
Balanced reporting	• *Where comprehensive reporting of all Exploration Results is not practicable, representative reporting of both low and high grades and/or widths should be practiced to avoid misleading reporting of Exploration Results.*	• The location of drill hole intersections is shown on the plans and 2D/3D diagrams and are coloured according to grade to provide context for the highlighted intercepts.
Other substantive exploration data	• *Other exploration data, if meaningful and material, should be reported including (but not limited to): geological observations; geophysical survey results; geochemical survey results; bulk samples – size and method of treatment; metallurgical test results; bulk density, groundwater, geotechnical and rock characteristics; potential deleterious or contaminating substances.*	• This is a grass roots exploration project, no metallurgical test work has been completed. • Gold is associated with quartz-sulphide veining, sulphides include pyrite, pyrrhotite, arsenopyrite, sphalerite, galena and chalcopyrite. •
Further work	• *The nature and scale of planned further work (e.g. tests for lateral extensions or depth extensions or large-scale step-out drilling).* • *Diagrams clearly highlighting the areas of possible extensions, including the main geological interpretations and future drilling areas, provided this information is not commercially sensitive.*	• Additional drilling including further diamond and RC is planned. • Assessment of all regional data to develop new exploration targets.

personal use only

Section 1 Sampling Techniques and Data – Round Dam

Criteria	JORC Code explanation	Commentary
Sampling techniques	• *Nature and quality of sampling (e.g. cut channels, random chips, or specific specialised industry standard measurement tools appropriate to the minerals under investigation, such as down hole gamma sondes, or handheld XRF instruments, etc). These examples should not be taken as limiting the broad meaning of sampling.* • *Include reference to measures taken to ensure sample representivity and the appropriate calibration of any measurement tools or systems used.* • *Aspects of the determination of mineralisation that are Material to the Public Report.* • *In cases where 'industry standard' work has been done this would be relatively simple (e.g. 'reverse circulation drilling was used to obtain 1 m samples from which 3 kg was pulverised to produce a 30 g charge for fire assay'). In other cases, more explanation may be required, such as where there is coarse gold that has inherent sampling problems. Unusual commodities or mineralisation types (e.g. submarine nodules) may warrant disclosure of detailed information.*	• Aberfoyle/Bardoc - Reverse Circulation (RC) and Rotary Air Blast (RAB) sampling methods generally unknown however usually collected as 1m samples and composited to 2 to 4m samples when outside mineralised zones. RC drilling between 4 and 6 inch diameter hammers with use of face sampling hammer known from 1992 onwards. Pre-1990 Rotary Air Blast (RAB) holes generally sampled on 2-3m intervals and composited to 6m. • Cons Gold (Consolidated Gold) – Reverse Circulation (RC) 1m samples where alteration is visible. Remainder of hole composited to 4m. 2 to 3 kg samples sent to laboratory for crushing, pulverising and 50g Fire Assay. NQ diamond except for geotechnical purposes (HQ triple) • Croesus – Reverse Circulation (RC) 1m samples collected under cyclone. 5m comps assayed for gold by 50g Fire assay. NQ diamond except for geotechnical purposes (HQ triple) • DPPL (Davyhurst Project Pty. Ltd.)- 4.25 to 5.5 inch Reverse Circulation (RC) drilling with face hammer. Potential mineralisation sampled and assayed on a metre basis otherwise 4m composites. NQ diamond except for geotechnical purposes (HQ triple) • EGS (Eastern Goldfields)- Reverse Circulation (RC) samples collected from the riffle splitter directly off tig into calico bags. Splitter maintained on level site to ensure sample representivity. 1m samples are pulverised and a 40g charge is analysed by Fire Assay • Monarch - Riffle split Reverse Circulation (RC) samples were collected at 1m intervals and despatched for analysis by pulverisation and fire assay. Selected Rotary Air Blast (RAB) 2m-4m scoop composites and 1m intervals were despatched for analysis. Not all intervals were sampled. SRK holes were Reverse Circulation (RC) and were 4m composites of 1m samples • Swan Gold Diamond - Half core samples, cut by saw. Samples intervals selected by geologist and defined by geological boundaries. Minimum sample length is 0.3m, maximum 1.5m. Core is aligned and measured by tape, comparing back to down hole core blocks, consistent with industry practice. Samples are pulverized and a 40g charge is analysed by Fire Assay. 1m Reverse Circulation (RC): 5.125 inch face sampling hammer with samples collected under cone splitter • Texas Gulf – sampling methods unknown • West Coast Holdings – Rotary Air Blast (RAB) drilling 2m intervals were passed though riffle splitter for approximately 1kg sample. • WMC - Reverse Circulation (RC) Sampling on 1m basis • WESCEF - 1m RC samples using face sampling hammer with samples collected under cone splitter. All pegmatite, felsic rocks, and altered/veined intervals are sampled, and a 10m buffer either side of these intervals are also sampled. Li-pegmatite specific standards, and field duplicates (taken via the rig-mounted cone splitter during drilling) are both inserted at a rate of one every 25 samples. For gold assay sample piles scoop sampled into 4m comps by OBM personnel. Samples prepped in SGS site lab by either pulverising (Fire Assay) or crushed using orbis crusher (Photon Assay). Samples analysed at SGS, Kalgoorlie or SGS Perth. Splits take where composite grade >0.1g/t. For elements other than gold, samples submitted to ALS for multielement analysis by 3 suites: ME-ICP89, ME-MS89L and ME-ICP61. For gold assays samples • Ora Banda Mining Limited (OBM) - Ora Banda Mining Limited (OBM) - 1m RC samples using face sampling hammer with samples collected under cone splitter. 4m composite RC samples were taken outside of mineralised zone, collected using a scoop from the sample piles at the drill site. 1m cone spilt samples were taken within the expected mineralised zones. Core sample intervals selected by geologist and defined by geological boundaries. All samples were dispatched to the SGS laboratory at the Davyhurst site for pulverising. Prepared samples were then despatched to SGS laboratories in Kalgoorlie for a 50g charge Fire Assay. From 7 March 2025 samples were analysed by 500g photon analysis by SGS, with

personal use only

Criteria	JORC Code explanation	Commentary
		selected samples analysed for a Multielement suite by 4 Acid digest (ICO-MS finish) and Gold by 50g Fire Assay (GO_FAP50V10). •
Drilling techniques	• *Drill type (e.g. core, reverse circulation, open-hole hammer, rotary air blast, auger, Bangka, sonic, etc) and details (e.g. core diameter, triple or standard tube, depth of diamond tails, face-sampling bit or other type, whether core is oriented and if so, by what method, etc).*	• Aberfoyle/Bardoc - RC, RAB and Diamond details unknown however NQ diamond known to be used. RC drilling with use of face sampling hammer known from 1992 onwards. • ConsGold – NQ diamond, RAB and RC. 4.25 to 5.5 inch RC drilling with stabilisers and face sampling hammers. • Croesus – Diamond holes NQ2 diameter. RC details unknown but assumed to be face sampling hammers • DPPL - NQ and RC. RC drilling with stabilisers and face sampling hammers. • EGS - NQ and RC. RC drilling using Face sampling Hammer, 5.25" diameter • Monarch - RC samples were collected by Kennedy Drilling using a 4 inch blade. 5.5 inch diameter RC drilling • Swan Gold "HQ3 to approx. 40m, then NQ2 to BOH. All core oriented by spear RC: 5.125 inch face sampling hammer" • Texas Gulf – RC hammer type unknown • West Coast Holdings – Bit, roller and open hole hammer used for RAB drilling. • WMC - RC and RAB drilling details unknown • WESCEF - 5.5 – 5.625 inch diameter RC holes using face sampling hammer with samples collected from a rig mounted cone splitter into calico bags which are submitted for assay at ALS. • Ora Banda Mining Limited (OBM) – 5.5 – 5.625 inch diameter RC holes using face sampling hammer with samples collected from a rig mounted cone splitter into calico bags which are submitted for assay. Some core holes have RC pre-collars, then NQ2, HQ3 or PQ3 coring to BOH. All core oriented by Axis instrument. Drilling was carried out by contractors Top Drill Pty Ltd. •
Drill sample recovery	• *Method of recording and assessing core and chip sample recoveries and results assessed.* • *Measures taken to maximise sample recovery and ensure representative nature of the samples.* • *Whether a relationship exists between sample recovery and grade and whether sample bias may have occurred due to preferential loss/gain of fine/coarse material.*	• RC drill recoveries were not recorded by Aberfoyle/Bardoc, Consolidated Gold, Croesus, DPPL, EGS, Monarch, Texas Gulf, West coast holdings or WMC • Swan - Diamond drill recoveries are recorded as a percentage calculated from measured core against downhole drilled intervals (core blocks). • WESCEF - RC sample recoveries are approximated based on the size of the bulk sample and recorded in drill log tables. Sample weights are determined by the laboratory. • OBM - RC sample recoveries are approximated based on the size of the bulk sample and recorded in drill log tables. Sample weights are determined by the laboratory. Diamond drill recoveries are recorded as a percentage calculated from measured core against downhole drilled intervals (core blocks). •
Logging	• *Whether core and chip samples have been geologically and geotechnically logged to a level of detail to support appropriate Mineral Resource estimation, mining studies and metallurgical studies.* • *Whether logging is qualitative or quantitative in nature. Core (or costean, channel, etc) photography.* • *The total length and percentage of the relevant intersections logged.*	• Aberfoyle/Bardoc - Qualitative: lithology, colour, grainsize, structures, alteration Quantitative: Quartz mineralisation • Consolidated Gold/ DPPL - Qualitative: lithology, colour, oxidation, alteration, with grainsize, texture and structure often recorded in diamond drilling. Quantitative: Quartz veining. Core photographed • Croesus - Most holes photographed, geologically logged and geotechnical and magnetic susceptibility measurements were taken. Qualitative: Lithology, colour, grainsize, alteration, oxidation, texture, structures, regolith Quantitative: Quartz veining • EGS - Qualitative: Lithology, colour, oxidation, grainsize, texture, structure, hardness, regolith Quantitative: estimates are made of quartz veining, sulphide and alteration percentages. Core photographed

personal use only

Criteria	JORC Code explanation	Commentary
		• Monarch - Qualitative: lithology, colour, oxidation, grainsize, texture, structure, hardness, regolith Quantitative: estimates are made of quartz veining, sulphide percentages. Core photographed • Swan - Qualitative: lithology, colour, oxidation, grainsize, texture, structure, regolith Quantitative: estimates are made of quartz veining, sulphide and alteration percentages. • Texas Gulf - Qualitative: lithology, oxidation • West coast holdings - Qualitative: colour, oxidation, lithology, alteration Quantitative: Quartz, Iron • WMC RC: Qualitative: Lithology, Colour, Grainsize, Alteration and oxidation. Some logging detail was lost during translation from one logging system to another. This has been rectified by referring back to original logs. • WESCEF - Holes are geologically logged in their entirety. • OBM - Field logging was conducted using Geobank MobileTM software on Panasonic Toughbook CF-31 ruggedized laptop computers. Qualitative: Lithology, colour, oxidation, grainsize, texture, structure, hardness, regolith. Quantitative: estimates are made of quartz veining, sulphide and alteration percentages. Core photographed wet and dry. Magnetic susceptibility recorded for core holes. Bulk density measurements taken at regular intervals for core holes (determined by Archimedes Principle). Downhole density measurements also acquired from selected holes, principally for additional data from oxide and transitional material.
Sub-sampling techniques and sample preparation	• *If core, whether cut or sawn and whether quarter, half or all core taken.* • *If non-core, whether riffled, tube sampled, rotary split, etc and whether sampled wet or dry.* • *For all sample types, the nature, quality and appropriateness of the sample preparation technique.* • *Quality control procedures adopted for all sub-sampling stages to maximise representivity of samples.* • *Measures taken to ensure that the sampling is representative of the in-situ material collected, including for instance results for field duplicate/second-half sampling.* • *Whether sample sizes are appropriate to the grain size of the material being sampled.*	• Aberfoyle/Bardoc – Diamond core sawn in half. RC and RAB samples with variable compositing lengths and often 1m samples. Method unknown before 1992, but thereafter riffle split to approximately 2kg samples. RC and RAB was usually prepared by single stage mixer and grind. Diamond, when known was jaw crushed and ring milled for a 50g charge fire assay. Duplicate studies undertaken at times, usually with good correlation. • Consgold RC Samples collected via cyclone at 1m intervals and passed through 3 stage riffle splitter. A 2-3kg fraction was calico bagged for analysis, the residue collected in plastic bags and stored on site. Potentially mineralised zones were sampled at 1m intervals, the remainder composited to 4m by unknown method. Composite samples returning >0.19g/t were re submitted at 1m intervals. Samples underwent mixermill preparation (2-3kg) by Amdel Laboratories. RAB 4m composite samples using PVC spear. Samples returning >0.19g/t were re submitted at 1m intervals Diamond drill samples were sawn into half core. One half was jaw crushed, then pulverised using a labtechnics mill. A quartz blank was pulverised between each sample to avoid contamination. Field duplicates at 1 in 20 frequency from residues submitted. • Croesus RC - 1m samples collected under cyclone. 5m comps, spear sampled with 50mm PVC pipe. Wet RC drill samples were thoroughly mixed in the sample retention bag and scoop sampled to form a composite sample. 3-5kg five metre composite analytical samples, returning values greater than 0.1g/t gold, were riffle split at 1m intervals, were samples where dry, and grab sampled where wet. Diamond tails were cut to half core and sampled based on geological boundaries and identified prospective zones. Samples size varied from 0.2m to1m. Core samples were sent to Ultratrace Laboratories of Perth • DPPL – RC 3 stage riffle split then 4m compositing. RAB 4m composite samples using PVC spear. BOTH RC and RAB composites returning >0.19ppm Au re-submitted as 1m samples. Duplicates at 1 in 20 frequency from residues submitted. • EGS - Riffle split into calico bags. Wet or moist samples are noted during sampling • Monarch - RC samples were collected at 4m or 1m composites intervals and despatched for analysis. Samples were riffle split and prepared with single stage mix and grinding.

personal use only

Criteria	JORC Code explanation	Commentary
		Duplicates are taken 1 in 25 when taking 1m splits straight from the rig. When doing re-splits on composite results 1 in 20 duplicate with occasional triplicates (about 1 every 50 re-splits) • Swan - Core was cut with Almonte diamond saw and half core sampled • Texas Gulf - Whole metres placed in plastic sacks and were then split to approximately 500g samples. Split method unknown. Samples crushed, disc pulverized then split to 250g. Petrographic study completed by Mintek Services. • West Coast Holdings - 2m intervals with passed though riffle splitter for approximately 1kg sample. • WMC - RC Sampling on 1m basis, methods undocumented. Assay by aqua regia method, unknown laboratory. • WESCEF - RC samples for non-gold elements were submitted as individual 1m samples taken from the onsite cone splitter. 4m comp samples taken from 1m sample piles for gold assay. Samples submitted for gold analysis with OBM routine blanks and standards for monitoring lab performance. • OBM - RC samples were submitted either as individual samples taken from the onsite cone splitter or as four metres composite samples taken by metal scoop. Core sample intervals selected by geologist and defined by geological boundaries, cut by saw and submitted as half core. RC and core samples were initially dispatched to the SGS laboratory at the Davyhurst site for pulverising. Prepared samples were then despatched to SGS laboratories in Kalgoorlie for a 50g charge Fire Assay (GO_FAP50V10). Field duplicates, blanks and standards were submitted for QAQC analysis. From 10 March 2025 samples were crushed by Orbis crushers at the site lab and analysed by 500g photon analysis by SGS. Field duplicates, blanks and standards were submitted for QAQC analysis.
Quality of assay data and laboratory tests	• *The nature, quality and appropriateness of the assaying and laboratory procedures used and whether the technique is considered partial or total.* • *For geophysical tools, spectrometers, handheld XRF instruments, etc, the parameters used in determining the analysis including instrument make and model, reading times, calibrations factors applied and their derivation, etc.* • *Nature of quality control procedures adopted (e.g. standards, blanks, duplicates, external laboratory checks) and whether acceptable levels of accuracy (i.e. lack of bias) and precision have been established.*	• Aberfoyle/Bardoc - multiple methods at Sheen, Amdel, Genalysis, Classic, Comlabs and Australian Laboratories usually 50g fire assay for RC and aqua regia or 50g fire assay for RAB. QA samples unknown • Consolidated Gold/ DPPL – RC and RAB - Mixermill prep with fire assay 50g charge at AMDEL, Minilab or Analabs Laboratories in Kalgoorlie. Core was diamond sawn, jaw crushed, milled using LABTECHNICS mill at AMDEL for 50g charge by fire assay. Gannet standards submitted to monitor lab accuracy for infill resource drilling. Pulp umpire analysis was done but frequency unknown (1995). Screen fire assays of selected high-grade samples. Quartz blanks between each diamond sample • Croesus - Samples analysed for Au by Fire Assay/ICPOES by Ultratrace in Perth. Samples were dried, crushed and split to obtain a sample less than 3.5kg, and then fine pulverised prior to a 50gm charge being collected and analysed. Every 20th sample was duplicated in the field and submitted for analysis. Gannet standards and blank samples made by Croesus were submitted with split sample submissions. QAQC analysis of repeats was analysed by Croesus Mining NL. for their drilling completed during 2000 • Monarch - ALS Laboratory procedures: The samples were sort and dried where necessary. The samples were split via a riffle splitter to <3 kg and round in a ring mill pulverized using a standard low chrome steel ring set to >85% passing 75 micron. If sample was >3 kg it was split prior to pulverising and the remainder retained or discarded. Then a 250g representative split sample was taken and the remaining residue sample stored. A 50g sample charge was taken from the 250g representative sample, fused with a lead concentrate using the laboratory digestion method FA-Fusion, then digested and analysed by Atomic Absorption Spectroscopy (Au-AA26) against matrix matched standards. Ultra Trace procedures: The samples were sort and dried where necessary. 2.5 – 3kg sample was pulverized using a vibrating disc then split into a 200 -300g charge and the residue sample stored. A 40g sample charge is taken and analysed for gold (Au) by lead collection fire assay. • Texas Gulf - Samples crushed, disc pulverized then split to 250g. Bromine digest followed by ketone extraction at Pilbara Las, Kalgoorlie. Noted as not suitable in presence of sulphides. Values greater than 0.8g/t re-assayed by Fire Assay. • WMC - Drill samples were assayed by aqua regia method, unknown laboratory.

personal use only

Criteria	JORC Code explanation	Commentary
		• WESCEF - Commercially prepared standard samples and blanks are inserted in the sample stream at a rate of 1:25 for standards and 1:25 for blanks, when analysing for gold. Sizing results (percentage of pulverised sample passing a 75μm mesh) are undertaken on approximately 1 in 40 samples. Duplicate samples are submitted for RC holes only at a rate of approximately 1:30. The accuracy (standards) and precision (repeats) of assaying are acceptable • OBM – Up to 2022 Samples sent to Nagrom in Perth. The samples have been analysed by Firing a 50gm portion of the sample. Lower sample weights may be employed for samples with very high sulphide and metal contents. This is the classical fire assay process and will give total separation of gold. An ICPOES finish is used. Commercially prepared standard samples and blanks are inserted in the sample stream at a rate of 1:25 for standards and 1:25 for blanks. Sizing results (percentage of pulverised sample passing a 75μm mesh) are undertaken on approximately 1 in 40 samples. Duplicate samples are submitted for RC holes only at a rate of approximately 1:30. The accuracy (standards) and precision (repeats) of assaying are acceptable. For all drilling from 2022, All samples were sent to the accredited onsite SGS laboratory at Davyhurst for sample preparation. Prepared samples were then despatched to SGS laboratories in Kalgoorlie for a 50g charge Fire Assay (GO_FAP50V10) with MP-AES finish or 500g Photon analysis. Commercially prepared standard samples and blanks are inserted in the sample stream at an average rate of 1:25. Sizing results (percentage of pulverised sample passing a 75μm mesh) are undertaken on approximately 1 in 20 samples. The accuracy (standards) and precision (repeats) of assaying are acceptable. Standards and blanks were inserted into the sample stream at a rate of approximately 1:12. Duplicates were submitted at a rate of approximately 1:30. The accuracy (standards) and precision (repeats) of assaying are acceptable. Holes not deliberately twinned.
Verification of sampling and assaying	• *The verification of significant intersections by either independent or alternative company personnel.* • *The use of twinned holes.* • *Documentation of primary data, data entry procedures, data verification, data storage (physical and electronic) protocols.* • *Discuss any adjustment to assay data.*	• OBM - Geological and sample data logged directly into field computer at the drill rig or core yard using Geobank Mobile. Data is transferred to Perth via email or through a shared server and imported into Geobank SQL database by the database administrator (DBA). Assay files are received in .csv format and loaded directly into the database by the DBA. Hardcopy and/or digital copies of data are kept for reference if necessary. • WESCEF – Geological logging and Li sampling data all supplied to OBM. Gold sampling and assay verification same as for OBM. procedures • Monarch Gold Mining Company Ltd; Geological and sample data was logged digitally and .csv or .xls files imported into Datashed SQL database with in-built validation. Samples bags were put into numbered plastic bags and then cable tied. Samples collected daily from site by laboratory. • Data entry, verification and storage protocols for remaining operators is unknown. • No adjustments have been made to assay data.
Location of data points	• *Accuracy and quality of surveys used to locate drill holes (collar and down-hole surveys), trenches, mine workings and other locations used in Mineral Resource estimation.* • *Specification of the grid system used.* • *Quality and adequacy of topographic control.*	• RAB and AC holes are/were not routinely collar surveyed or downhole surveyed due to their limited use in resource estimation. To this end, discussion of RAB and AC drilling is omitted from this section. RC/GC (grade control) and shallow RC holes are/were not routinely downhole surveyed due to their shallow nature reducing the chance of significant deviation. Barren exploration RC holes not routinely downhole surveyed or collar surveyed. DD holes routinely collar and downhole surveyed by most operators or have been re-surveyed by subsequent operators. • The influence of magnetic rocks on the azimuths of magnetic down hole surveys is minor. Early holes surveyed in AMG zone 51 and converted to MGA using Geobank and or Datashed data management software. • Aberfoyle/Bardoc (RC, RC/DD, DD) Various local grids which have undergone 2-point transformations. RC collars and downhole surveys known to be surveyed at times, presumably when anomalous gold intersected. DD holes downhole surveyed by Eastman single shot (25m interval average) or Multishot (5m interval average) • Cons Gold/DPPL (RC, DD) Local grids and AMG84 zone 51 used. RC and DD Collars surveyed by licensed surveyors to respective grids. Holes of all types routinely collar surveyed whist RC resource holes routinely downhole surveyed by various methods including gyro and EMS with average intervals ranging between 10-25m. • Croesus (RC, DD) Various local grids and AMG zone 51. RC, DD holes routinely collar surveyed and downhole surveyed using Electronic Multishot (EMS), GRYO, Eastman single shot or combination thereof at 10-15m average interval.

personal use only

Criteria	JORC Code explanation	Commentary
		• Monarch (RC) -Various local grids and MGA. Holes routinely collar surveyed and downhole surveyed using EMS, or GYRO at 5m interval average or Eastman single shot (28m interval average). • Texas Gulf (RC) Local grid: MC30/1317 based on 351.5ºbaseline, parallel to tenement boundary. MC30/1327 based on 355.5 • WMC (RC, DD) - Digital data provided by ConsGold. (Wamex report a50226). Downhole surveys when performed were by undocumented method with a 16m interval average • EGL and Swan; Collar locations were surveyed by DGPS and downhole surveys were collected using electronic multishot by the drillers. Subsequent to drilling holes were open hole gyro surveyed by ABIMS where possible. The gird system used is GDA1994 MGA Zone 51. • WESCEF - MGA94, zone 51. Drill hole collar positions were picked up by an OBM mining surveyor using RTKGPS subsequent to drilling. All downhole surveys were taken every 10m by Gyro. • OBM (RC, DD) MGA94, zone 51. Drill hole collar positions were picked up by a contract surveyor using RTKGPS subsequent to drilling. Drill-hole, downhole surveys are recorded every 30m using a reflex digital downhole camera. Some RC holes not surveyed if holes short and/or drilling an early-stage exploration project. For all drilling from 2022 Drill hole collar positions were picked up by an OBM mining surveyor using RTKGPS subsequent to drilling. All downhole surveys were taken every 10m by Gyro.
Data spacing and distribution	• *Data spacing for reporting of Exploration Results.* • *Whether the data spacing and distribution is sufficient to establish the degree of geological and grade continuity appropriate for the Mineral Resource and Ore Reserve estimation procedure(s) and classifications applied.* • *Whether sample compositing has been applied.*	• Data spacing highly variable from wide spaced ~800m x ~80m regional RAB to close spaced resource drilling ~10m x ~10m and grade control drilling at ~5m x ~5m. • Drill hole spacing is adequate to establish geological and grade continuity for the deposits that currently have resources reported. • Drill intercepts are reported at a Lower cut off of 0.5g/t with a secondary cut off of 1.0g/t **or** a Lower cut off of 1.0g/t with a secondary cut off of 10.0g/t. Maximum 4m internal dilution.
Orientation of data in relation to geological structure	• *Whether the orientation of sampling achieves unbiased sampling of possible structures and the extent to which this is known, considering the deposit type.* • *If the relationship between the drilling orientation and the orientation of key mineralised structures is considered to have introduced a sampling bias, this should be assessed and reported if material.*	• Drilling by Aberfoyle/Bardoc, Consolidated Gold, Croesus, DPPL, EGS, Monarch, Texas Gulf and WMC was predominately inclined at between -50 and -60 degrees towards local grid east (~80º MGA Azi). Some early exploration RAB holes drilled vertically • OBM – RC drilling is predominately inclined at between -50 and -60 degrees towards local grid east (~80º MGA Azi). Drilling inclined to the west is only done when lodes are deemed to be vertical or if local landforms prevent access. • WESCEF – Holes primarily drilled for lithium exploration in varying orientations that are frequently not perpendicular to gold mineralisation.
Sample security	• *The measures taken to ensure sample security.*	• Unknown for earlier operators. • West coast holdings - Residues stored on site but security measures unknown • Texas Holdings - Residues stored on site but security measures unknown • Monarch - pre-numbered sample bags were put into numbered plastic bags. These numbers were written on the submission forms which were checked by the geologist. Plastic bags were then securely cable tied and placed in a secure location. Samples were then picked up by the Lab in Kalgoorlie or deliver to Perth via courier. Awork order conformation was emailed to Monarch personnel for each sample submission once samples were received by the Laboratory.

personal use only

Criteria	JORC Code explanation	Commentary
		• Swan Gold – Samples are bagged, tied and in a secure yard. Once submitted to the laboratories they are stored in cages within a secure fenced compound. Samples are tracked through the laboratory via their LIMS. • WESCEF – Same as OBM for samples assayed for gold. • OBM – Samples are bagged into cable-tied polyweave bags and stored in bulka bags in a secure yard. Once submitted to the laboratories they are stored in cages within a secure fenced compound. Samples are tracked through the laboratory via their LIMS •
Audits or reviews	• *The results of any audits or reviews of sampling techniques and data.*	• No audits of sampling techniques have been done. •

personal use only

Section 2 Reporting of Exploration Results – Round Dam

(Criteria listed in the preceding section also apply to this section.)

<table>
<tr><th>Criteria</th><th>JORC Code explanation</th><th>Commentary</th></tr>
<tr><td>Mineral tenement and land tenure status</td><td>• Type, reference name/number, location and ownership including agreements or material issues with third parties such as joint ventures, partnerships, overriding royalties, native title interests, historical sites, wilderness or national park and environmental settings.
• The security of the tenure held at the time of reporting along with any known impediments to obtaining a licence to operate in the area.</td><td>• All tenure pertaining to this report is listed below:
<table><tr><th>TENEMENT</th><th>HOLDER</th><th>Expiry Date</th><th>AGREEMENTS</th></tr><tr><td>M30/255</td><td>CARNEGIE GOLD PTY LTD.</td><td>10/01/2038</td><td>Farm-in and JV with Davyston Exploration Pty Ltd for all minerals other than gold and its byproducts (portion of tenement only)

Davyston Exploration Pty Ltd holds a consent caveat and a mortgage</td></tr></table>• Carnegie Gold PTY LTD is a wholly owned subsidiary of OBM.
• There are no known heritage or native title issues.
• There are no known impediments to obtaining a licence to operate in the area.</td></tr>
<tr><td>Exploration done by other parties</td><td>• Acknowledgment and appraisal of exploration by other parties.</td><td>Drilling, sampling and assay procedures and methods as stated in the database and confirmed from Wamex reports and hard copy records are considered acceptable and to industry standards of the time. There is sufficient understanding of drilling, sampling and assay methodologies for the majority of drilling in the Round Dam area. The company is confident that previous operators completed work to standards considered acceptable for the time. As part of each resource upgrade, OBM will commit to additional drilling to confirm the style, widths and tenor of mineralisation at each deposit.</td></tr>
<tr><td>Geology</td><td>• Deposit type, geological setting and style of mineralisation.</td><td>• Regional Geology - Rocks of the Coolgardie domain (Kalgoorlie Terrane) are prevalent in the Davyhurst area. Rocks of the Coolgardie Domain are not well exposed at Davyhurst, and the distribution of rock types suggests that it is mainly represented by the upper part of the stratigraphic sequence, namely basalts, felsic volcanics and sedimentary rocks. The abundant ultramafic-mafic sills of the Ora Banda Domain do not occur in the Coolgardie Domain. Granitoids in the Davyhurst Project area can be classified by magnetic signature into three types: low, medium and high magnetic response. Binns et al. (1976) distinguished ‘static style’ and ‘dynamic style’ regional metamorphism. Static style areas generally occupy the central, low-strain part of the greenstone regions away from the granitoids and typically have lower metamorphic grades (prehnite–pumpellyite to upper greenschist facies). Strain is concentrated in narrow zones so that textures are well preserved in more massive and competent rocks. Dynamic-style areas of greenstone have higher metamorphic grades (upper greenschist to upper amphibolite facies) and are characterized by more pervasive foliation, particularly along the contacts with large granitoid terrains. There appears to be two major controls on mineralisation in the Davyhurst area. Both mineralisation styles rely on mineralisation taking place during reactivation of earlier ductile shear zones. In the case of the Lights of Israel group of deposits, the early shears are moderately to gently west dipping, whereas in the Federal Flag – Lady Eileen group of deposits, the early shear is steeply west dipping. In the northern portion of the Davyhurst tenements most gold mineralisation is aligned in planar corridors that have N- to NW-trends. The overall dip of the mineralised corridors is mostly steep (>75º) E- or W-dipping with moderate to steep (~60º) and shallow-dipping (~15º) ore zones at the Federal Flag and Lady Gladys deposits, respectively. Within these planar corridors of mineralisation linear trends to gold distribution are mostly shallowly plunging. Internal variations within the corridors at individual deposits are common and discussed later. Mineralisation at the Lights of Israel and Makai deposits differs from the other examined deposits in that mineralisation has a linear form that plunges moderately (~20º) to the NNW.
• Local Geology</td></tr>
</table>

personal use only

Criteria	JORC Code explanation	Commentary

		• EAST – Interbedded volcaniclastic sediments / tuffs
		• CENTRAL – mafic / ultramafic sequence consisting of:
		  • Eastern Ultramafic unit (chlorite tremolite schist), sometimes contains internally a wedge of high-Mg pillow basalt (chlorite schist)
		  • Western Basalt unit, this basalt weathers much deeper than the UM
		  • Potentially a thin (~5m) unit of interflow sediment lies along the contact of the basalt and UM
		• WEST – Interbedded shales and volcaniclastic sediments
		• **Mineralisation**
		Four principal gold lodes identified at Round Dam:
		Basalt Lode
		• Gold lode wholly within the basalt
		Basalt / UM Contact Lode
		• Highly altered basalt immediately in hanging wall to ultramafic / basalt contact. Strong banded biotite-silica-sulphide (pyrrhotite) alteration + py/cpy. Possible narrow interflow sediment on this contact
		UM Quartz Vein Lode(s)
		• Highly deformed early quartz veining within ultramafic unit acts as preferential host for gold mineralisation due to rheological contract. Visible gold associated with pyrrhotite + py/cpy/apy
		• Main lode is consistent thick zone of quartz veining approximately 40m east of UM/Mb contact. Minor other lodes come and go along strike
		• Plunge of mineralisation defined by plunge of folded / boudined quartz veins
		Eastern Lode
		• High-grade lode in eastern portion of the mafic/ultramafic sequence. No available access to map this lode and define its controls / alteration – diamond drilling required

Drill hole Information	• *A summary of all information material to the understanding of the exploration results including a tabulation of the following information for all Material drill holes:*
	  ○ *easting and northing of the drill hole collar*
	  ○ *elevation or RL (Reduced Level – elevation above sea level in metres) of the drill hole collar*
	  ○ *dip and azimuth of the hole*
	  ○ *down hole length and interception depth*
	  ○ *hole length.*
	• *If the exclusion of this information is justified on the basis that the information is not Material and this exclusion does not detract from the understanding of the report, the*
		• See list of drill intercepts.
		• Widths reported in the Significant Intercepts table are all down hole lengths.

personal use only

Criteria	JORC Code explanation	Commentary
	Competent Person should clearly explain why this is the case.	
Data aggregation methods	• *In reporting Exploration Results, weighting averaging techniques, maximum and/or minimum grade truncations (e.g. cutting of high grades) and cut-off grades are usually Material and should be stated.* • *Where aggregate intercepts incorporate short lengths of high-grade results and longer lengths of low grade results, the procedure used for such aggregation should be stated and some typical examples of such aggregations should be shown in detail.* • *The assumptions used for any reporting of metal equivalent values should be clearly stated.*	• Original assays are length weighted. Grades are not top cut. Intercepts are reported at a Lower cut off of 0.5g/t with a secondary cut off of 1.0g/t **or** a Lower cut off of 1.0g/t with a secondary cut off of 10.0g/t. Maximum 4m internal dilution. • No metal equivalents reported
Relationship between mineralisation widths and intercept lengths	• *These relationships are particularly important in the reporting of Exploration Results.* • *If the geometry of the mineralisation with respect to the drill hole angle is known, its nature should be reported.* • *If it is not known and only the down hole lengths are reported, there should be a clear statement to this effect (e.g. 'down hole length, true width not known').*	• Intercept widths are down hole lengths. True widths are not reported. • The geometry of the mineralisation on the Round Dam Trend is approx. 350º and 60º to 70º West dipping. Drilling is oriented perpendicular the strike of the mineralisation.
Diagrams	• *Appropriate maps and sections (with scales) and tabulations of intercepts should be included for any significant discovery being reported These should include, but not be limited to a plan view of drill hole collar locations and appropriate sectional views.*	• See plans and sections.
Balanced reporting	• *Where comprehensive reporting of all Exploration Results is not practicable, representative reporting of both low and high grades and/or widths should be practiced to avoid misleading reporting of Exploration Results.*	• Results from all holes in the current drilling have been reported. • Results reported include both low and high gram metre (g/t x down hole length) values. • The significant intercept table provides details of drill hole intercepts shown on diagrams. There is no lower cut-off grade, the holes listed include those with NSI (no significant intercept). Holes in the significant intercept table are shown on diagrams coloured according to gram metre grade bins. This provides spatial context to the number of holes in the project area with significant gold intercepts versus the number of holes with lesser or no significant intercepts

personal use only

Criteria	JORC Code explanation	Commentary
Other substantive exploration data	• *Other exploration data, if meaningful and material, should be reported including (but not limited to): geological observations; geophysical survey results; geochemical survey results; bulk samples – size and method of treatment; metallurgical test results; bulk density, groundwater, geotechnical and rock characteristics; potential deleterious or contaminating substances.*	• Preliminary Metallurgical leach tests have demonstrated gold recoveries of >95% using standard CIL processing • Numerous deposits on the Round Dam Trend were previously mined and processed at Davyhurst plant with no known metallurgical issues. • Geotechnical work is ongoing. • Waste rock characterisation is progressing. •
Further work	• *The nature and scale of planned further work (e.g. tests for lateral extensions or depth extensions or large-scale step-out drilling).* • *Diagrams clearly highlighting the areas of possible extensions, including the main geological interpretations and future drilling areas, provided this information is not commercially sensitive.*	• Exploration and Resources Development drilling is continuing • Statutory approvals for mining in progress.

personal use only